

**SUBMITTAL TO THE BOARD OF SUPERVISORS
COUNTY OF RIVERSIDE, STATE OF CALIFORNIA**

525 B



FROM: TLMA - Transportation Dept.

SUBMITTAL DATE: February 3, 2003

SUBJECT: Resolution 413-525 to Establish Restricted Parking Zones,
Mayberry Avenue, Hemet area

RECOMMENDED MOTION:

That the Board adopt Resolution 413-525 to establish Restricted Parking Zones on Mayberry Avenue in the Hemet area, as described in attached Resolution 413-525.

BACKGROUND:

The Transportation Department was contacted by a resident who is concerned about large vehicles parking on Mayberry Avenue near Carnegie Avenue, restricting sight distance of motorists entering Mayberry Avenue from Carnegie Avenue.


Transportation Department staff conducted a field review of the site and determined that the proposed restricted parking zones for vehicles over six feet high will improve sight distance and, hence, safety and traffic operation at the intersection.

Residents adjacent to Mayberry Avenue affected by the proposed restricted parking zones have been notified of this proposed action.

Based on this review, the Transportation Department recommends approval of these Restricted Parking Zones.

The Transportation Department staff has contacted the San Geronio Pass Area office of the California Highway Patrol regarding the proposed zones.

County Counsel has approved this resolution.


George A. Johnson
Director of Transportation

LTT:bjl
attachments
cc: County Counsel
Lawrence Tai

REVIEWED BY EXECUTIVE OFFICE
Lawrence Tai
DATE 2/3/03

Department Recommendation: Consent
Per Executive Office: Consent
 Policy
 Policy

Prev. Agn. Ref.

Dist. 3

AGENDA NO.

2.10

2 RESOLUTION NO. 413-525
3 ESTABLISHING RESTRICTED PARKING ZONES
4 IN THE HEMET AREA

5 BE IT RESOLVED, DETERMINED AND ORDERED by the Board of
6 Supervisors, County of Riverside, State of California, in regular session on
7 February 11, 2003, that pursuant to Ordinance No. 413, the following Restricted
8 Parking Zones are hereby established in the Hemet area:

9 No-Parking of Vehicles Over Six Feet in Height

10 On the south side of Mayberry Avenue starting at a point 23 feet east of the
11 centerline of Carnegie Avenue to a point 100 feet east of said centerline, a total
12 distance of approximately 77 feet.

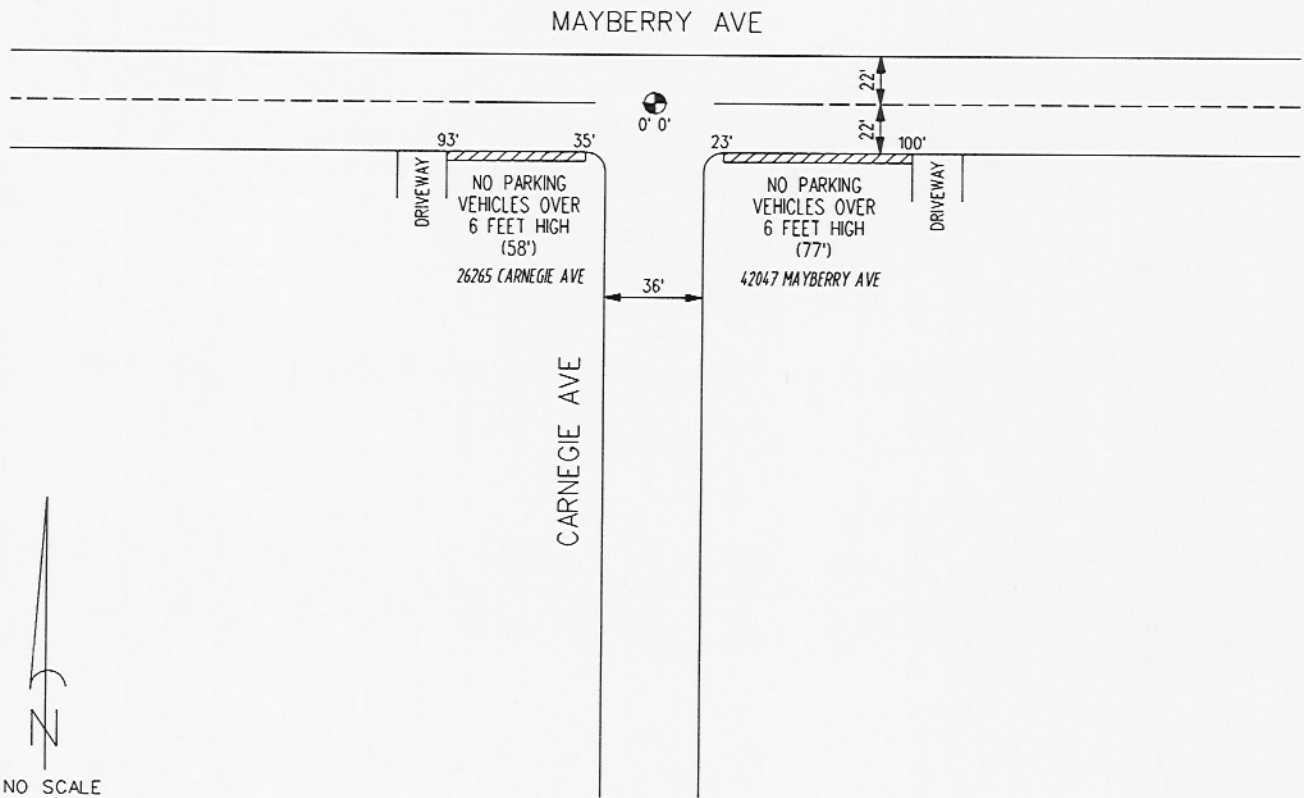
13 On the south side of Mayberry Avenue starting at a point 35 feet west of the
14 centerline of Carnegie Avenue to a point 93 feet west of said centerline, a total
15 distance of approximately 58 feet.

17 AH:bjl
18 January 9, 2003

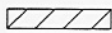

19 F:\Traffic\RESO\Resolutions\413-525.doc

FORM APPROVED
COUNTY COUNSEL

20 JAN 14 2003
BY London V. Ubo



LEGEND:

-  PROPOSED NO PARKING, VEHICLES OVER 6 FEET HIGH
-  POINT OF INTERSECTION

COUNTY OF RIVERSIDE
 TRANSPORTATION DEPARTMENT
 TRAFFIC ENGINEERING SECTION

RESTRICTED PARKING ZONE
 ON
 MAYBERRY AVENUE
 IN THE
 HEMET AREA

FILE REFERENCE

SRF NO. 02-10-065
 CAD FILE: NOPARK222
 MAP PAGE: 112



| | | |
|-------------------|----------------------|----------------|
| DATE 11/6/2002 | DRAWN BY A. HIGGS | PAGE 1 OF 1 |
|-------------------|----------------------|----------------|