

FLOOD CONTROL AND WATER CONSERVATION DISTRICT BOARD SUBMITTAL
COUNTY OF RIVERSIDE, STATE OF CALIFORNIA



7318

FROM: General Manager-Chief Engineer SUBMITTAL DATE: May 6, 2003

SUBJECT: Perris Valley Channel Lateral B, Stage 2
Project No. 4-0-0009


RECOMMENDED MOTION:

Adopt Resolution No. F2003-12 which sets July 1, 2003 as the date for holding a Public Hearing concerning the intention to construct the Perris Valley Channel Lateral B Stage 2 and concerning the Initial Study/Environmental Assessment associated therewith.

JUSTIFICATION:

Section 18 of the District's Enabling Act requires the Board to hold a Public Hearing for the purpose of considering all comments regarding any proposed facilities before authorizing the construction of such facilities.

In accordance with the State Guidelines implementing the California Environmental Quality Act (CEQA), the General Manager-Chief Engineer of the District has found that the proposed project will not have a significant adverse effect on the environment and has completed a Mitigated Negative Declaration which will not be final until approved and adopted by this Board.


for WARREN D. WILLIAMS
General Manager-Chief Engineer

C.E.O. RECOMMENDATION

APPROVE

County Executive Officer Signature



1
2
3
4
5
6
7
8
9
10
11
12
13
14
15
16
17
18
19
20
21
22
23
24
25
26
27
28

BOARD OF SUPERVISORS

RIVERSIDE COUNTY FLOOD CONTROL
AND WATER CONSERVATION DISTRICT

**RESOLUTION NO. F2003-12
SETTING A PUBLIC HEARING DATE FOR
PERRIS VALLEY CHANNEL LATERAL B STAGE 2
AND GIVING NOTICE OF INTENT TO ADOPT A
MITIGATED NEGATIVE DECLARATION THEREFOR
IN ACCORDANCE WITH SECTION 18 OF THE DISTRICT ACT
AND THE CALIFORNIA ENVIRONMENTAL QUALITY ACT (CEQA)**

WHEREAS, this Board intends to undertake a project in Riverside County, within the city of Moreno Valley, just north of the city of Perris, California, designated as Perris Valley Channel Lateral B Stage 2; and

WHEREAS, the proposed project is bounded generally by Nandina Avenue on the north, Nance Street on the south, Heacock Street on the west, and the Perris Valley Channel on the east; and

WHEREAS, the proposed project consists of the widening and deepening the existing earthen Lateral B Channel from the Perris Valley Channel to Heacock Street; and

WHEREAS, reference is made to the engineering estimate of the cost of the proposed project, entitled "Engineer's Statement" on file with the Clerk of this Board; and

WHEREAS, reference is made to a map dated March 2003, bearing the name and showing the general location and typical section of the proposed project which is also on file with the Clerk of the Board; and

WHEREAS, the General Manager-Chief Engineer of the District has found that the proposed project will not have a significant effect on the environment and has prepared a Mitigated Negative Declaration which will not become final until adopted by this Board; and

WHEREAS, any person wishing to comment on the proposed project or the Mitigated Negative Declaration may do so in writing between the date of this notice and the public hearing, or may appear and be heard at the time and place noted below; and

WHEREAS, in a subsequent legal challenge any person may be limited to raising only those issues he, she or someone else raised at the public hearing described in this notice, or in written comments delivered before or at the public hearing; and

FORM APPROVED
COUNTY COUNSEL
APR 28 2003
BY *D. Watts Bayan*

1 WHEREAS, prior to making a decision on the proposed project or the Mitigated Negative
2 Declaration, this Board will consider all written and oral comments; and

3 WHEREAS, the above-listed documents can be inspected at the District office, 1995 Market
4 Street, Riverside, California 92501 and written comments will be received at the above address; and

5 NOW, THEREFORE, BE IT RESOLVED, DETERMINED AND ORDERED by the Board of
6 Supervisors of the Riverside County Flood Control and Water Conservation District in regular session
7 assembled on May 6, 2003 that:

8 1. A public hearing concerning the proposed project and the Mitigated Negative
9 Declaration will be held at 1:30 p.m. on July 1, 2003, at the meeting room of this Board, 1st Floor, County
10 Administrative Center, 4080 Lemon Street, Riverside, California, at which time all public comment shall
11 be heard.

12 2. A copy of this resolution and copies of the above-listed documents shall be posted at
13 least 30 days before said hearing at City of Moreno Valley, City Hall, 14177 Frederick Street, Moreno
14 Valley, CA and City of Perris, City Hall, 101 North "D" Street, Perris, CA.

15 3. A copy of this resolution shall be posted at least 30 days before said hearing at the
16 Riverside County Clerk and Recorder's Office, 2724 Gateway Drive, Riverside, California 92507.

17 4. The Clerk of this Board is directed to cause a copy of this resolution to be published
18 twice, once at least 30 days before said hearing, and once 7 days following the initial publication, in a
19 newspaper of general circulation in accordance with Section 18 of the District Act and CEQA.
20
21
22
23
24
25
26
27
28

**Riverside County Flood Control
And Water Conservation District**

ENGINEER'S STATEMENT

**Perris Valley Channel Lateral "B" Stage 2
Project No. 4-0-0009-02
March 2003**

The Perris Valley Channel Lateral "B" Stage 2 project consists deepening and widening the District's existing Lateral "B" channel. The proposed channel will remain mostly earthen and will be approximately 9,600 linear feet in length and approximately 130 feet wide. Existing road crossings at Perris Boulevard and Heacock Street, and an existing concrete drop structure would be reconstructed. Some concrete and rock lining of the channel sideslopes, and minor utility relocations would also be included as part of the project. Following construction, the District will continue to operate and maintain the channel. The proposed project would ensure that 100-year peak flows are conveyed within the channel. The proposed project is located within existing District right of way and is generally bounded by the Perris Valley Channel on the east, Heacock Street on the west, Oleander Avenue on the south, and Nandina Avenue on the north in the city of Moreno Valley. Township 4 South, Range 3 West, Sections 5-6, Perris, California USGS Quad Sheet.

The purpose of the proposed project is to collect and convey the 100-year tributary storm flows from March Air Reserve Base to the existing Perris Valley Channel. The estimated cost of the proposed project is approximately \$3.3 million. Construction and future operation and maintenance costs will be borne by the District's Zone 4 revenue.

A map of the project depicting the project location and typical sections is attached. Additional information may be obtained from Riverside County Flood Control and Water Conservation District, 1995 Market Street, Riverside, California 92501, 909.955.1200.

Attachment

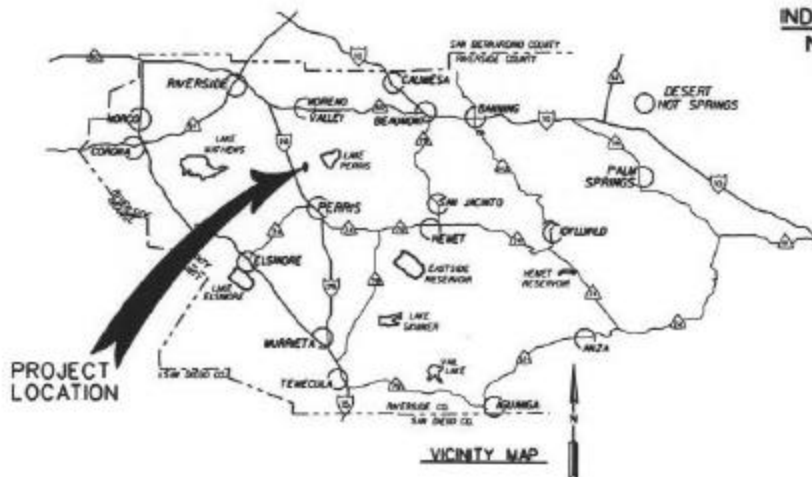
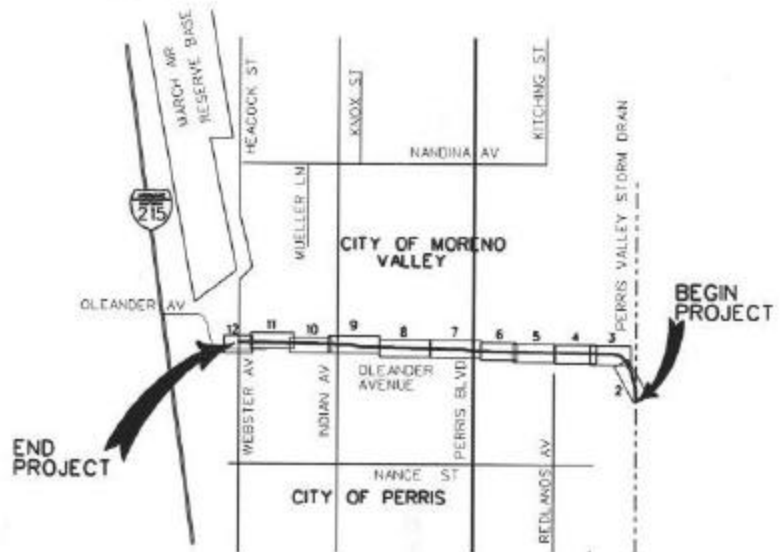
RS:seb

SECTION 18
PUBLIC HEARING
MAP

March 2003



PERRIS VALLEY CHANNEL
LATERAL "B" STAGE 2
PROJECT NO. 4-8-0009



TYPICAL CHANNEL SECTIONS
N.T.S

