

SUBMITTAL TO THE BOARD OF SUPERVISORS
COUNTY OF RIVERSIDE, STATE OF CALIFORNIA

703 B



FROM: TLMA – Transportation Dept.

SUBMITTAL DATE: October 20, 2003

SUBJECT: Notice of Intent to Change the Name of El Toro Road to Piedras Road, in the Gavilan Hills area, First Supervisorial District.

RECOMMENDED MOTION: That the Board Adopt Resolution No. 2003-463, Notice of Intent to Change the Name of El Toro Road to Piedras Road, in the Gavilan Hills area.

BACKGROUND: Recent development in this area has created two alignments of El Toro Road that will not connect. The portion of El Toro Road, which is the subject of the street name change, lies southerly from the intersection of El Mineral Road/El Nido Road to Valle Pacifico Drive. The portion of El Toro Road subject to this name change does not extend southerly of Valle Pacifico and will not connect to the existing alignment of El Toro Road, which fits the General Plan alignment in this area. The General Plan alignment of El Toro Road north from the City of Lake Elsinore ultimately runs parallel to and approximately 1 mile west of this portion to be renamed. Due to the close proximity of the two alignments, this may cause confusion for emergency response in locating an address.

The name change to Piedras Road is consistent with the existing alignment of this road extending northerly from the intersection with El Mineral Road/El Nido Road.

This name change affects the owners of 13 properties, 12 of which are within Tract 24284-2 and were purchased within the past year. The property owners affected by the street name change have been notified by mail and we have received 3 letters and 2 phone calls in opposition to the change and 8 non-responsive. The Transportation Department and Sheriff's Department MSAG recommend approval of this name change.

REVIEWED BY EXECUTIVE OFFICE

James S. Duffert
DATE 10/21/03

FORM APPROVED
COUNTY COUNSEL

SEP 23 2003
BY *Gordon V. Woo*

George A. Johnson
George A. Johnson
Director of Transportation

- Department Recommendation: Policy
- Consent
- Per Executive Office: Policy
- Consent

EDH
Attachments: Resolution No. 2003-463
Exhibit

0001001 51 6W 1:15
ENR 10/21/03 DE JAMES S. DUFFERT
CEIAED HIAKXIBO COM1A

Prev. Agn. Ref.

Dist. 1

AGENDA NO.

2.7

2
3 **RESOLUTION NO 2003-463**

4 NOTICE OF INTENTION TO CHANGE THE NAME OF EL TORO ROAD
5 TO PIEDRAS ROAD IN THE GAVILAN HILLS AREA OF RIVERSIDE COUNTY
6 (FIRST SUPERVISORIAL DISTRICT)
7

8 **BE IT RESOLVED, DETERMINED AND ORDERED** by the Board of Supervisors of the
9 County of Riverside, State of California, in regular session assembled on October 28
10 , 2003, pursuant to Section 970.5 of the Streets and Highways Code, that this Board intends
11 to change the name of **El Toro Road** between El Mineral Road/El Nido Road and Valle Pacifico
12 Drive as shown on the attached Exhibit, in Section 36 T. 4 S., R. 5 W., S.B.B.&M., First
13 Supervisorial District, to **Piedras Road**.
14

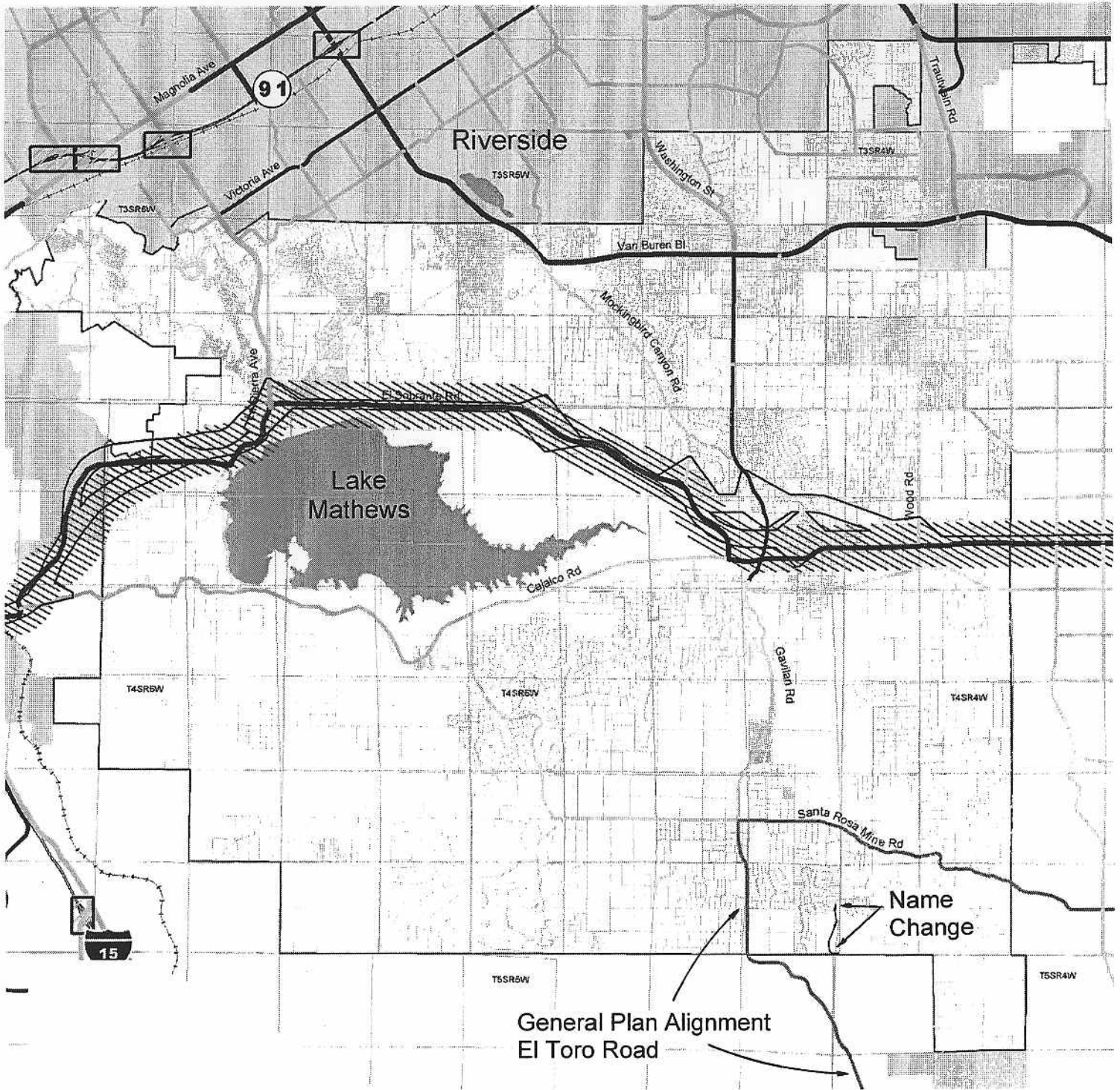
15 **BE IT FURTHER RESOLVED** that a public hearing on this resolution will be held on
16 November 25, 2003, at 9:30 a.m. in the meeting room of the Board of Supervisors,
17 County Administrative Center, Riverside, California, at which time and place the Board will hear
18 and consider the proposal to change the name and any objections thereto.
19

20 **BE IT FURTHER RESOLVED** that notice of this hearing be given by posting three copies of this
21 resolution along **El Toro Road** as required by law.
22
23
24

25
26
27 EDH

FORM APPROVED
COUNTY COUNSEL

SEP 23 2003
BY Gordon V. Ubo



- Expressway (184' ROW)
- Urban Arterial (152' ROW)
- Arterial (128' ROW)
- Major (118' ROW)
- Secondary (100' ROW)
- Collector (74' ROW)
- Mountain Arterial (110' ROW)
- Freeway
- Railroad
- Existing Interchanges
- Proposed Interchanges
- Hemet to Corona/Lake Elsinore Corridor Alternative
- General Corridor Limits for Discussion with County
- Possible Corridor Interchange Locations
- Bridges
- Water
- City
- Area Plan Boundary


Note: Circulation maps are a graphic representation identifying the general location and classification of existing and proposed thoroughfares in the county. Any questions regarding precise alignment or improvement standards should be referred to the County Transportation Department.

Note: General Plan roadways within cities are shown for reference and to depict system continuity only. Any questions relative to improvement standards within city boundaries must be addressed to the respective city.

Source: Information Systems/TransPlan. The above data shown on this map is 1/2001.

This map is up to a high resolution and may not be printed by the County of Riverside or other jurisdictions. This map may not represent the most current information available and may be revised without prior notice. The geographic information system and other sources should be queried for the most current information. This map or any information derived therefrom shall not be reproduced or transmitted in any form or by any means, electronic or mechanical, including photocopying and recording.

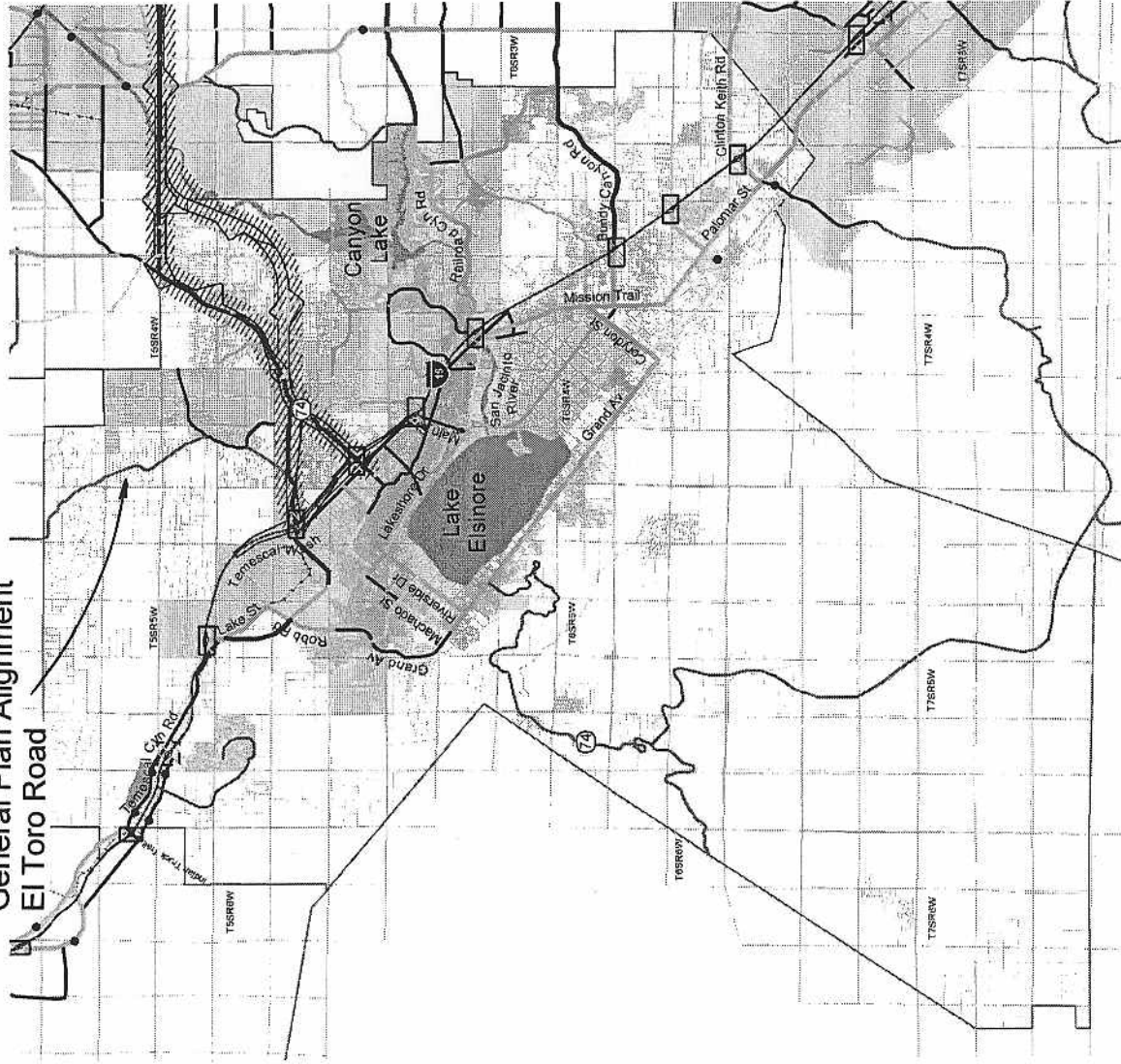
Figure 5



LAKE MATHEWS/WOODCREST AREA PLAN CIRCULATION



General Plan Alignment El Toro Road



- Expressway (184' ROW)
- Urban Arterial (152' ROW)
- Arterial (128' ROW)
- Major (118' ROW)
- Secondary (100' ROW)
- Collector (74' ROW)
- Mountain Arterial (110' ROW)
- Freeway
- Railroad
- Hallett to Corona/Lake Elsinore Corridor Alternatives
- Existing Interchanges
- Proposed Interchanges
- General Corridor Limits for Discussion with County
- Possible Corridor Interchange Locations
- Bridges
- Water
- City
- Area Plan Boundary

Note: Consultant maps are a graphic representation showing the general location and identification of settings and potential alternatives in the vicinity of the proposed project. The maps are not intended to be used as a legal document. The maps are not intended to be used as a legal document. The maps are not intended to be used as a legal document.

Figure 6



ELSINORE AREA PLAN CIRCULATION

