

**SUBMITTAL TO THE FLOOD CONTROL AND  
WATER CONSERVATION DISTRICT BOARD  
COUNTY OF RIVERSIDE, STATE OF CALIFORNIA**

313B



**FROM:** General Manager-Chief Engineer

**SUBMITTAL DATE:**  
December 9, 2003

**SUBJECT:** La Sierra MDP Cypress Avenue and Campbell Avenue Storm Drain Laterals  
Project Nos. 1-0-0068 and 1-0-0069

**RECOMMENDED MOTION:**

Adopt Resolution No. F2003-67 which

Sets January 27, 2004 as the date for holding a public hearing concerning the intention to construct the La Sierra MDP Cypress Avenue and Campbell Avenue Storm Drain Laterals.

Directs a copy of the resolution and respective documents to be posted at a Public Access Area for 30 days before said hearing.

Directs a copy of the resolution to be posted 30 days before said hearing at the Riverside County Clerk and Recorder's Office and for the Clerk of the Board to publish the resolution twice in a newspaper of general circulation.

Departmental Concurrence

**BACKGROUND:**

This hearing is in accordance with the requirements of CEQA and Section 18 of the District's Act for the purpose of considering all comments regarding any proposed facility before authorizing its construction.

**WARREN D. WILLIAMS**  
General Manager-Chief Engineer

<b>FINANCIAL DATA</b>	Current F.Y. District Cost:	N/A	In Current Year Budget:	N/A
	Current F.Y. County Cost:	N/A	Budget Adjustment:	N/A
	Annual Net District Cost:	N/A	For Fiscal Year:	N/A

<b>SOURCE OF FUNDS:</b> N/A	<b>Positions To Be Deleted Per A-30</b>	<input type="checkbox"/>
	<b>Requires 4/5 Vote</b>	<input type="checkbox"/>

**C.E.O. RECOMMENDATION:**

**APPROVE**

**County Executive Office Signature**

- Policy
- Policy
- Consent
- Consent
- Dep't Recomm.:
- Per Exec. Ofc.:

**Prev. Agn. Ref.:**

**District:** 1<sup>st</sup>

**Agenda Number:**

11.1

2003 DEC -3 6M 5:08  
RECEIVED DISTRICT BOARD

1 BOARD OF SUPERVISORS

RIVERSIDE COUNTY FLOOD CONTROL  
AND WATER CONSERVATION DISTRICT

2  
3 **RESOLUTION NO. F2003-67**  
4 **SETTING A PUBLIC HEARING DATE FOR THE**  
5 **LA SIERRA MDP CYPRESS AVENUE AND CAMPBELL AVENUE**  
6 **STORM DRAIN LATERALS**  
7 **AND GIVING NOTICE OF INTENT TO ADOPT A MITIGATED**  
8 **NEGATIVE DECLARATION THEREFORE IN ACCORDANCE**  
9 **WITH SECTION 18 OF THE DISTRICT ACT AND THE**  
10 **CALIFORNIA ENVIRONMENTAL QUALITY ACT (CEQA)**

11 WHEREAS, this Board intends to undertake a project in Zone 1 of Riverside County,  
12 California, designated as the La Sierra MDP Cypress Avenue and Campbell Avenue Storm Drain  
13 Laterals; and

14 WHEREAS, the proposed project is bounded generally by Cypress Avenue on the north,  
15 Mitchell Avenue on the west, Campbell Avenue on the south and Jones Avenue on the east in the  
16 La Sierra area of the city of Riverside, California; and

17 WHEREAS, the proposed project involves the construction of four storm drain laterals,  
18 the first running 1,352 lineal feet east from the Cypress Avenue and Mitchell Avenue  
19 intersection. The second lateral begins at the Campbell Avenue and Mitchell Avenue  
20 intersection and runs 1,100 lineal feet east along Campbell Avenue leading to the third lateral  
21 running north from the Campbell Avenue and Norwood Avenue intersection 904 lineal feet and  
22 east into Robinson Avenue. The fourth lateral extends from the Campbell Avenue and Stover  
23 Avenue intersection north 850 lineal feet along Stover Avenue; and

24 WHEREAS, reference is made to the engineering estimate of the cost of said project  
25 entitled "Engineer's Statement", dated September 2003, on file with the Clerk of the Board; and

26 WHEREAS, reference is made to a map dated September 2003 bearing the name and  
27 showing the general location and typical section of the proposed project which is also on file  
28 with the Clerk of the Board; and

FORM APPROVED  
COUNTY COUNSEL

NOV 10 2003

*K. W. Berry*

1           WHEREAS, the General Manager-Chief Engineer of the District has found that the  
2 proposed project will not have a significant effect on the environment and has prepared a  
3 Mitigated Negative Declaration which will not become final until adopted by this Board; and

4           WHEREAS, any person wishing to comment on the proposed project or the Mitigated  
5 Negative Declaration may do so in writing between the date of this notice and the public hearing,  
6 or may appear and be heard at the time and place noted below; and

7           WHEREAS, in a subsequent legal challenge any person may be limited to raising only  
8 those issues he, she or someone else raised at the public hearing described in this notice, or in  
9 written comments delivered before or at the public hearing; and

10           WHEREAS, prior to making a decision on the proposed project or the Mitigated Negative  
11 Declaration, this Board will consider all written and oral comments; and

12           WHEREAS, the above listed documents can be inspected at the District office, 1995  
13 Market Street, Riverside, California 92501, and written comments will be received at the above  
14 address.  
15

16           NOW, THEREFORE, BE IT RESOLVED, DETERMINED AND ORDERED by the  
17 Board of Supervisors of the Riverside County Flood Control and Water Conservation District in  
18 regular session assembled on December 9, 2003 that:  
19

20           1.     A public hearing concerning the proposed project will be held at 1:30 p.m. on  
21 January 27, 2004 at the meeting room of this Board, 1<sup>st</sup> Floor, County Administrative Center,  
22 4080 Lemon Street, Riverside, California, at which time all public comments shall be heard;

23           2.     A copy of this resolution and copies of the above listed documents shall be  
24 posted at least 30 days before said hearing at the Public Access Area of the Riverside County La  
25 Sierra Branch Library, 4600 La Sierra, La Sierra, California, 92505, and the District office, 1995  
26 Market Street, Riverside, California 92501;  
27  
28

1  
2  
3  
4  
5  
6  
7  
8  
9  
10  
11  
12  
13  
14  
15  
16  
17  
18  
19  
20  
21  
22  
23  
24  
25  
26  
27  
28

3. A copy of this resolution shall be posted at least 30 days before said hearing at the Riverside County Clerk and Recorder's Office, 2724 Gateway Drive, Riverside, California 92507;

4. The Clerk of the Board is directed to cause a copy of this resolution to be published twice, once at least 30 days before said hearing, and once 7 days following the initial publication, in a newspaper of general circulation in accordance with Section 18 of the District Act and CEQA.

BSK:lib:bjp:mcv

**Riverside County Flood Control  
And Water Conservation District**

**ENGINEER'S STATEMENT**

**La Sierra MDP Cypress Avenue and Campbell Avenue  
Storm Drain Laterals  
Project Nos. 1-8-0068 and 1-8-0069  
September 2003**

The La Sierra Master Drainage Plan (MDP) Cypress Avenue Lateral consists of the construction and the subsequent operation and maintenance of an underground storm drain system approximately 1,300 lineal feet in length. The proposed storm drain consists of 48" and 36" reinforced concrete pipe and will be constructed within the City of Riverside's street right of way. The proposed project alignment is along Cypress Avenue from 400' east of Mitchell Avenue to 150' west of Ropewalk Lane.

The La Sierra Master Drainage Plan (MDP) Campbell Avenue Lateral consists of the construction and the subsequent operation and maintenance of an underground storm drain system approximately 2,800 lineal feet in length. The proposed storm drain consists of 48", 42" and 36" reinforced concrete pipe and will be constructed within the City of Riverside's street right of way. The proposed project alignment is along Campbell Avenue, from 200' east of Mitchell Avenue to Norwood Avenue, along Norwood Avenue from Campbell Avenue to Robinson Avenue, and Stover Avenue from Campbell Avenue to the dead end north of Campbell Avenue.

The proposed projects will collect and convey the 10-year tributary storm flows and discharge into the District's existing Mitchell Avenue Storm Drain, Stage 2. The proposed project will provide improved flood protection to existing residences, commercial development and public roads. The estimated cost of the entire drainage system is approximately \$850,000. Construction and future operation and maintenance costs will be borne by the District's Zone 1 revenue.

A map of the project depicting the project location and typical sections is attached. Additional information may be obtained from Riverside County Flood Control and Water Conservation District, 1995 Market Street, Riverside, California 92501, 909.955.1200.

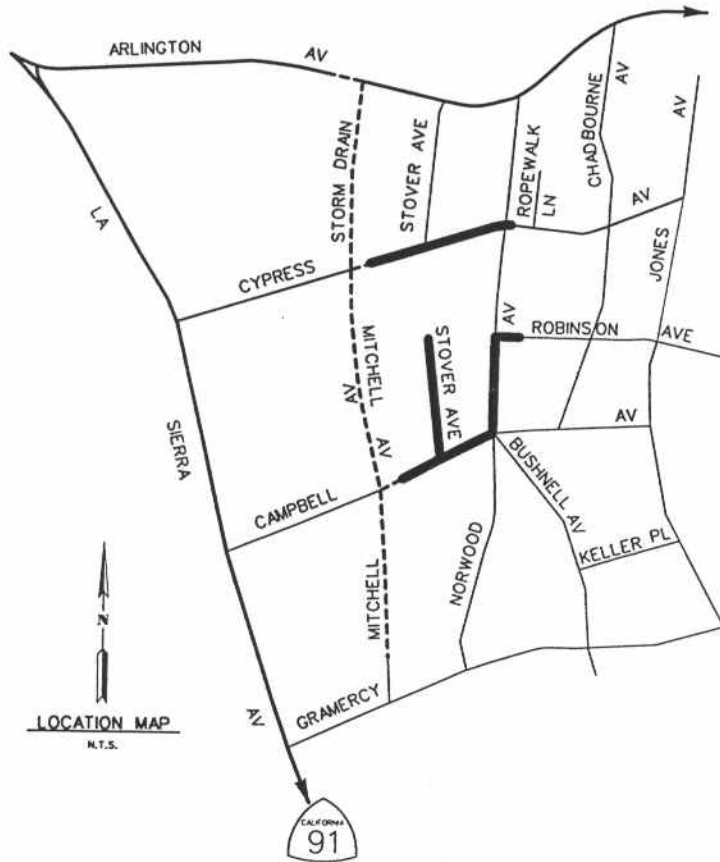
Attachment

SECTION 18  
PUBLIC HEARING  
MAP

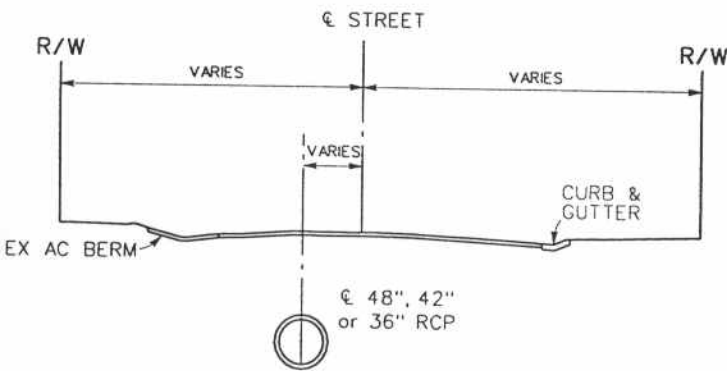


LA SIERRA MDP  
CYPRESS AVENUE  
AND CAMPBELL  
AVENUE STORM  
DRAIN LATERALS  
PROJECT Nos. 1-0-0068  
AND 1-0-0069

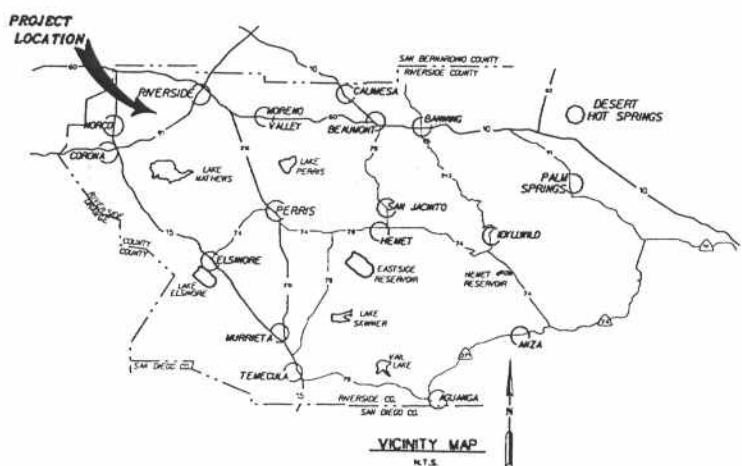
SEPTEMBER 2003



LOCATION MAP  
N.T.S.



TYPICAL SECTION  
NTS



VICINITY MAP  
N.T.S.