

SUBMITTAL TO THE BOARD OF SUPERVISORS
COUNTY OF RIVERSIDE, STATE OF CALIFORNIA

801 B



FROM: TLMA - Transportation Department

SUBMITTAL DATE:
March 29, 2004

SUBJECT: Resolution 413-550 to Establish a No-Stopping Zone on Yucca Lane, Indio area

RECOMMENDED MOTION: That the Board adopt Resolution 413-550 to establish a No-Stopping Zone on Yucca Lane in the Indio area, as described in attached Resolution 413-550.

BACKGROUND: The Transportation Department was contacted by the Bermuda Dunes Learning Center concerning a no-stopping zone at this location. Due to the amount of school-related traffic on Yucca Lane (James Monroe Elementary School), on-street parking demand is high throughout the day on school days. Parked cars block the delivery of mail to the learning center and create restricted sight distance for the center driveway.

Transportation Department staff conducted a field review of this area and determined that a no-stopping zone near the center driveway will improve traffic safety at the center driveway on Yucca Lane.

Based on this review, the Transportation Department recommends approval of this No-Stopping Zone.

The Transportation Department staff has contacted the Indio Area office of the California Highway Patrol regarding the proposed zone.

County Counsel has approved this resolution.

LTT:bjl
attachments

cc: County Counsel
Lawrence Tai

George A. Johnson
George A. Johnson
Director of Transportation

REVIEWED BY EXECUTIVE OFFICE

DATE

Departmental Concurrence

- Dep't Recomm.: Consent Policy
- Per Exec. Ofc.: Consent Policy

Prev. Agn. Ref.: | District: 4 | Agenda Number:

2.7

2 RESOLUTION NO. 413-550
3 ESTABLISHING A NO-STOPPING ZONE
4 IN THE INDIO AREA

5 BE IT RESOLVED, DETERMINED AND ORDERED by the Board of Supervisors,
6 County of Riverside, State of California, in regular session on April 6, 2004,
7 that pursuant to Ordinance No. 413, the following No-Stopping Zone is hereby established in the
8 Indio area:

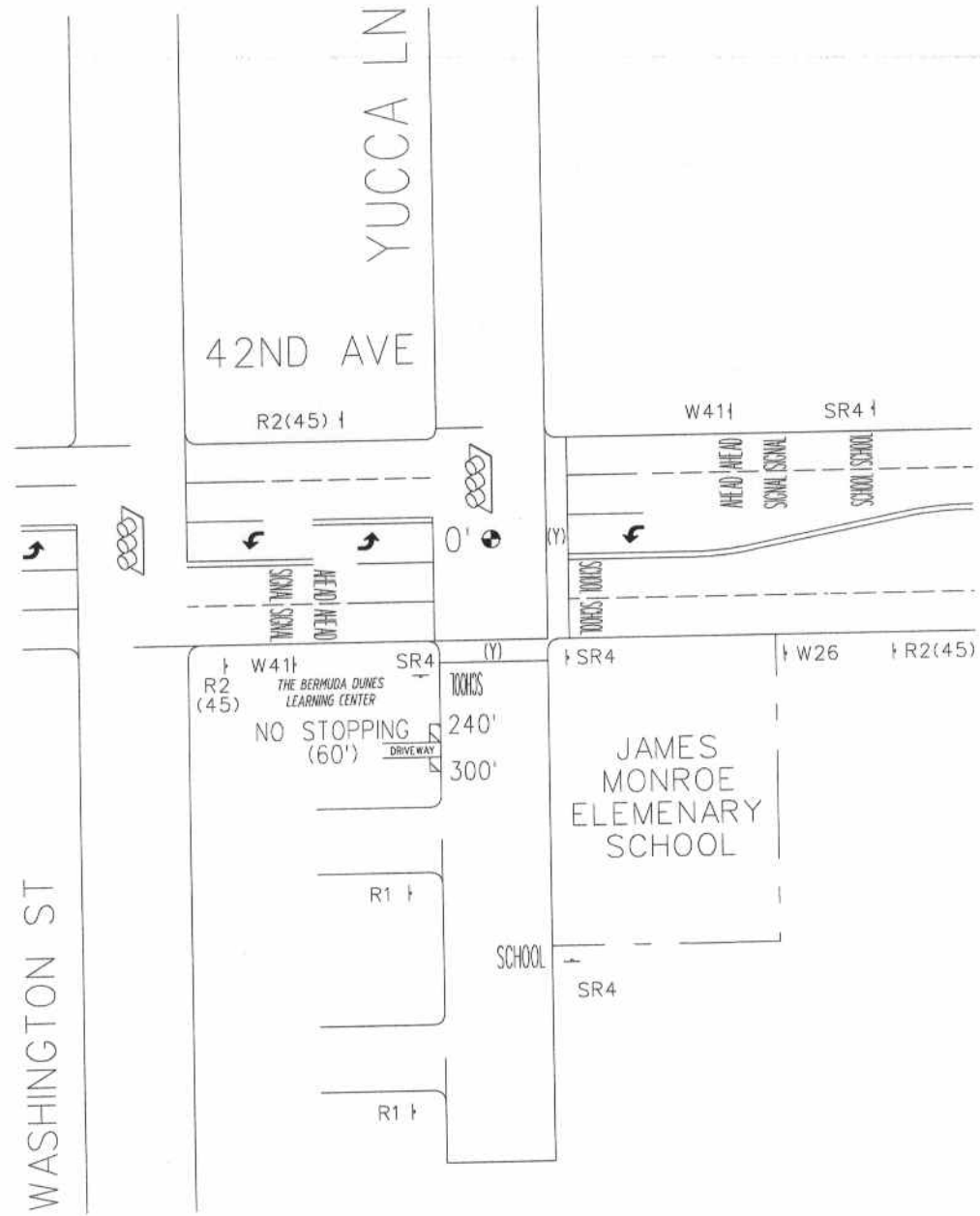
9 On the west side of Yucca Lane starting at a point 240 feet south of the centerline
10 of 42nd Avenue to a point 300 feet south of said centerline, a total distance of
11 approximately 60 feet.
12

13 FORM APPROVED
14 COUNTY COUNSEL



15 AH:bjl
16 January 21, 2004

17 F:\PCDATA\Traffic\RESO\Resolutions\413-550; ns.doc

18 JAN 26 2004
19 BY Gordon V. Ubo



LEGEND:

-  PROPOSED NO STOPPING ZONE
-  POINT OF INTERSECTION

COUNTY OF RIVERSIDE
 TRANSPORTATION DEPARTMENT
 TRAFFIC ENGINEERING SECTION

RESTRICTED PARKING ZONE
 ON
 YUCCA LANE
 IN THE
 BERMUDA DUNES AREA

FILE REFERENCE	
SRF NO.	03-10-010
CAD FILE:	NOPARK232
MAP PAGE:	207B



DATE	DRAWN BY	PAGE
3/19/2004	A. HIGGS	1 OF 1