

SUBMITTAL TO THE BOARD OF SUPERVISORS  
COUNTY OF RIVERSIDE, STATE OF CALIFORNIA

1086



FROM: TLMA - Transportation Department

SUBMITTAL DATE:  
April 12, 2004

SUBJECT: Resolution No. 413-554 for a No-Stopping Zone on Harvill Avenue, Perris area

**RECOMMENDED MOTION:** That the Board adopt Resolution No. 413-554 for a No-Stopping Zone on Harvill Avenue in the Perris area as described in the attached resolution.

**BACKGROUND:** This issue was raised at a Mead Valley Town Hall meeting by residents who were concerned about vehicles parking on Harvill Avenue southeast of Cajalco Road adjacent to the new gas station/convenience store. The parked vehicles block the traffic lane and restrict sight distance of motorists exiting the gas station driveway.

Transportation Department staff conducted a field review of the traffic conditions and determined that a no-stopping zone will be beneficial to minimize vehicular conflicts in the traffic lane and improve sight distance at the gas station driveway.

Based on this review, the Transportation Department recommends approval of this No-Stopping Zone.

The Transportation Department staff has contacted the Riverside Area office of the California Highway Patrol regarding the proposed No-Stopping Zone.

County Counsel has approved this resolution.

LTT:bjl  
attachments

cc: County Counsel  
Lawrence Tai

  
George A. Johnson  
Director of Transportation

Departmental Concurrence

REVIEWED BY EXECUTIVE OFFICE  
  
DATE 4/18/04

Dep't Recomm.:  
Per Exec. Ofc.:

Consent  
 Policy

Consent  
 Policy

APR 15 2004 15 35  
RECEIVED

Prev. Agn. Ref.: | District: 1 | Agenda Number:

2.14

2 RESOLUTION NO. 413-554  
3 ESTABLISHING A NO-STOPPING ZONE  
4 IN THE PERRIS AREA

5 BE IT RESOLVED, DETERMINED AND ORDERED by the Board of  
6 Supervisors, County of Riverside, State of California, in regular session on

7 April 20, 2004, that pursuant to Ordinance No. 413, the following No-  
8 Stopping Zone is hereby established in the Perris area:

9  
10 On the northeast side of Harvill Avenue starting at a point 65 feet southeast of  
11 the centerline of Cajalco Expressway to a point 468 feet southeast of said  
12 centerline, a total distance of approximately 403 feet.  
13

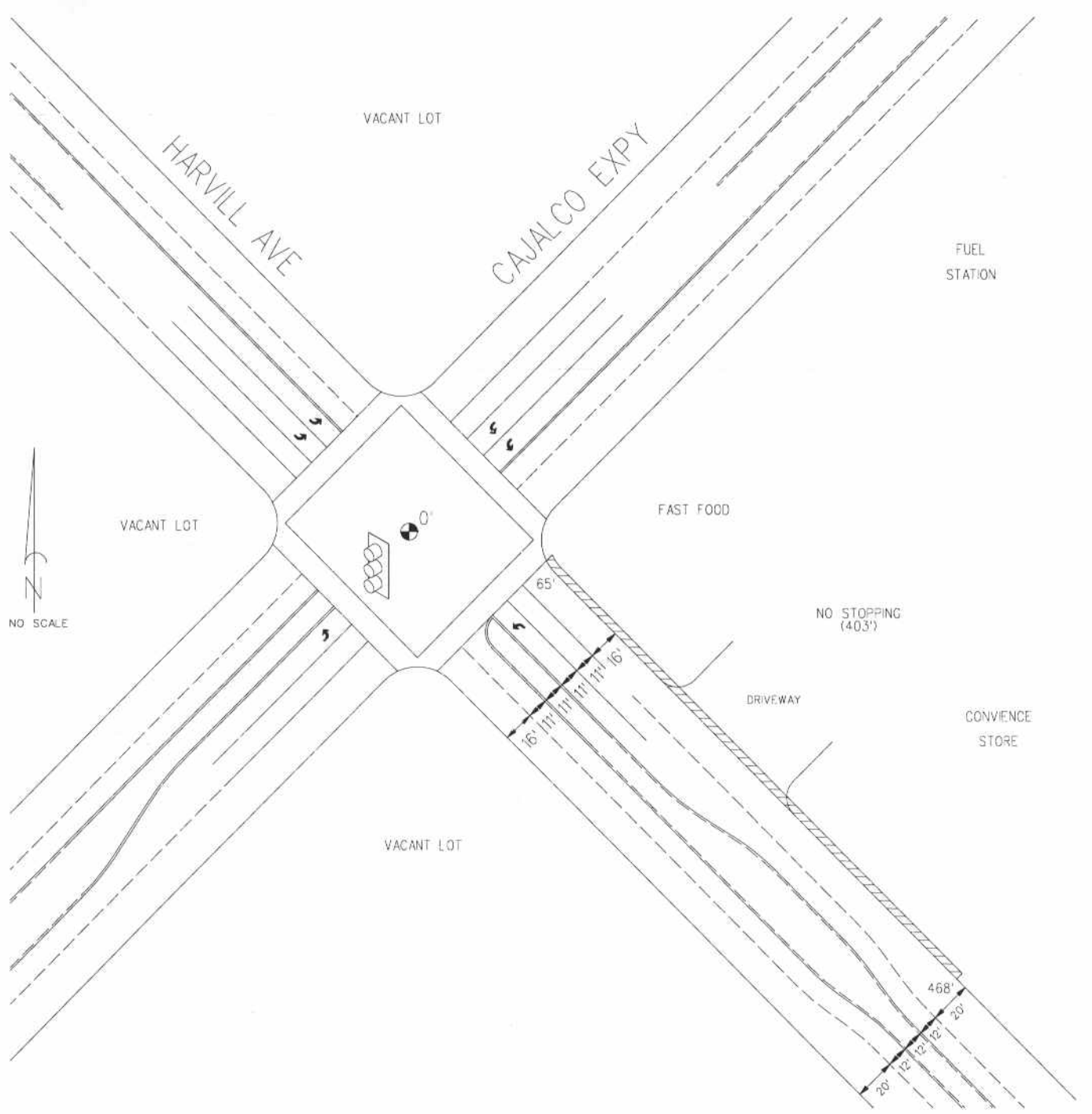
14 RH:bjl  
15 March 3, 2004

16 F:\PCDATA\Traffic\RESO\Resolutions\413-554.doc

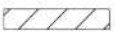

FORM APPROVED  
COUNTY COUNSEL

17 MAR 08 2004  
18 BY Gordon V. Ubo

1000 PLS BN # 35  
RECEIVED DIRECTOR'S OFFICE




**LEGEND:**

-  PROPOSED NO STOPPING ZONE
-  POINT OF INTERSECTION

COUNTY OF RIVERSIDE  
 TRANSPORTATION DEPARTMENT  
 TRAFFIC ENGINEERING SECTION

RESTRICTED PARKING ZONE  
 ON  
 HARVILL AVENUE  
 IN THE  
 PERRIS AREA



FILE REFERENCE	
SRF NO. 04-01-050, 04-02-023	
CAD FILE: NOPARK241	
MAP PAGE: 58	

DATE 2/20/2004	DRAWN BY A. HIGGS	PAGE 1 OF 1
-------------------	----------------------	----------------