

**SUBMITTAL TO THE BOARD OF SUPERVISORS  
COUNTY OF RIVERSIDE, STATE OF CALIFORNIA**



**FROM:** Supervisor Marion Ashley


**SUBMITTAL DATE:** July 28, 2007

**SUBJECT:** Perris Valley Municipal Advisory Council

**RECOMMENDED MOTION:** That the Board join with me in adopting Resolution 2007-395 creating the Perris Valley Municipal Advisory Council

**BACKGROUND:** The Perris Valley area is expected to rapidly grow over the next decade.

Citizens of the Perris Valley area have expressed a desire to establish a Municipal Advisory Council (MAC) for their area. And, in order to address community issues and ensure community participation in a productive, professional environment, it is my desire to form a MAC for the area. A MAC would give them a conduit through which the Supervisor can be advised of issues and concerns relating to their area.

  
MARION ASHLEY  
5<sup>th</sup> District Supervisor

Prev.Agn.ref.

Dist.

AGENDA NO.

**3.153**

**RESOLUTION NO. 2007-395  
CREATING THE PERRIS VALLEY MUNICIPAL ADVISORY COUNCIL**

**WHEREAS**, Government Code §31010 and Riverside County Board of Supervisors Policy No. A-51 provides for the creation of a Municipal Advisory Council within the unincorporated territory for the purpose of advising the Board of Supervisors on matters including, but not limited to, public safety, planning, health, transportation, parks and community development; and

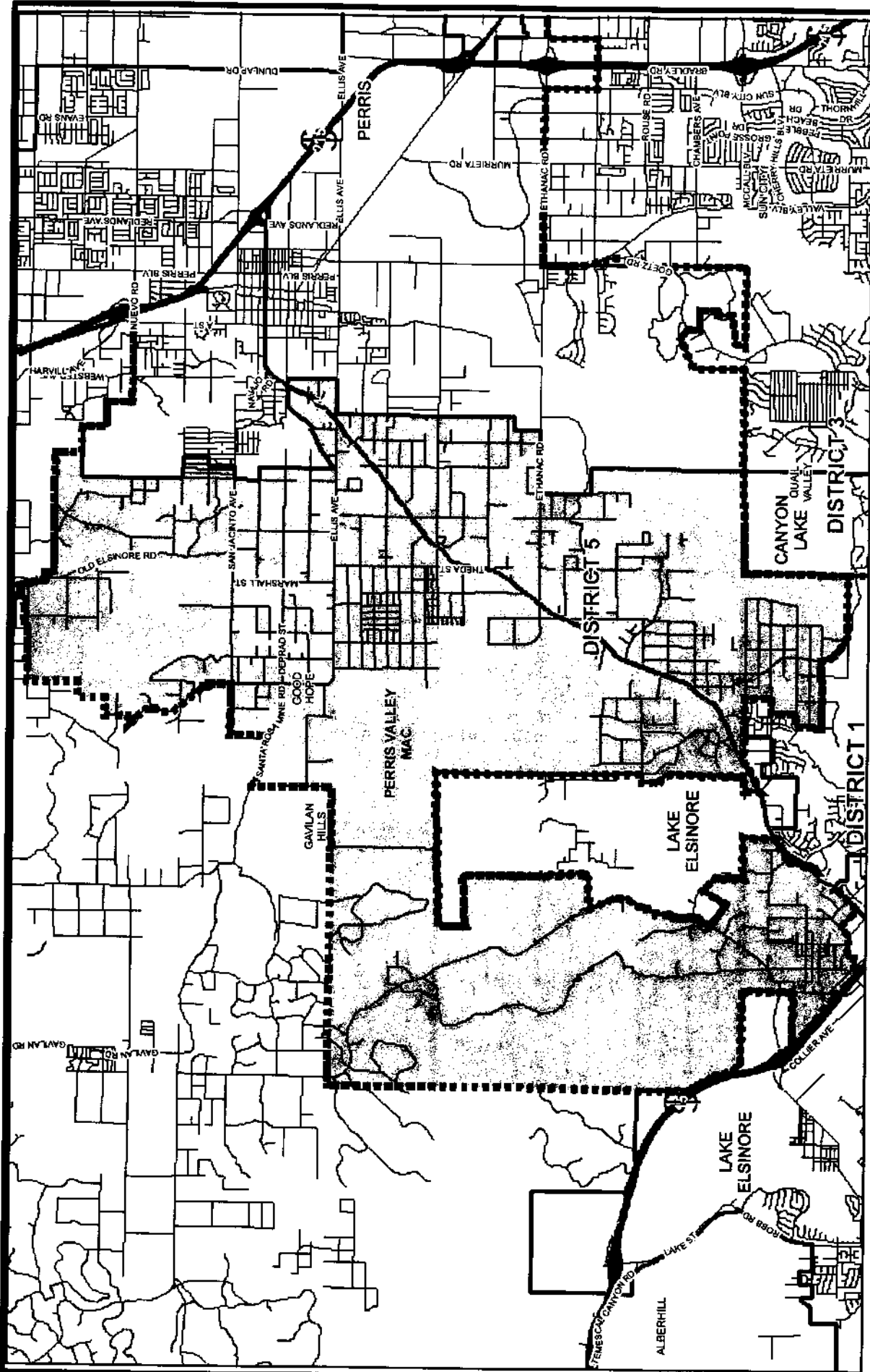
**WHEREAS**, creation of a Municipal Advisory Council has been requested by residents in the Perris Valley area of Riverside; now, therefore,

**BE IT RESOLVED AND ORDERED** by the Board of Supervisors of the County of Riverside, State of California, in regular session assembled on July 31, 2007, that the Perris Valley Municipal Advisory Council is hereby created.

**BE IT FURTHER RESOLVED AND ORDERED** that the operation of the Perris Valley Municipal Advisory Council (hereinafter referred to as the "Perris Valley MAC") shall be in compliance with the rules, regulations and procedures prescribed in Riverside County Board of Supervisors Policy No. A-51, and with the specific provisions delineated below in the Resolution.

1. **TERRITORY.** The territory for which the Perris Valley MAC is established, and area over which it extends, is situated within the Fifth Supervisorial District of Riverside County as more specifically shown and depicted in Exhibit A & Exhibit B to this Resolution.

2. **MEMBERSHIP.** The Perris Valley MAC shall consist of five (5) regular members and two (2) alternate members, each of whom shall be appointed by and serve at large at the pleasure of the Board of Supervisors. All appointees shall be at least eighteen (18) years of age and be a resident, landowner or business owner within the Perris Valley MAC territory.
3. **TERM.** Appointed members shall serve without compensation for a term of two (2) years, except that in order to establish a system of staggered terms, one initial alternate member and two of the regular members initially appointed shall serve until August 30, 2009. The other three regular members and one alternate member initially appointed shall serve until August 30, 2011. Thereafter, all terms shall be for two (2) full years from May 1 of the year appointed to April 30 two (2) years hence.
4. **BOARD POLICY NO. A-51.** The provisions of Riverside County Board of Supervisors Policy No. A-51 on the subject of "Formation/Operation of Municipal Advisory Councils and Community Councils" are affixed hereto as Exhibit C incorporated into this resolution by reference, and are intended for the guidance of the Perris Valley MAC in carrying out its duties.



# PROPOSED PERRIS VALLEY MUNICIPAL ADVISORY COUNCIL (MAC)

MAC BOUNDARY  

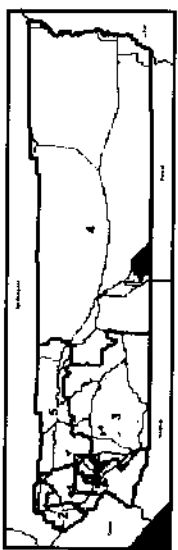
 SUPERVISORIAL DISTRICT  

 CITY BOUNDARY  

 WATER  

 HIGHWAY

JULY 26, 2007  
 J. CLARK  
 COUNTY OF RIVERSIDE



Disclaimer: Maps and data are to be used for reference purposes only. Map features are approximate, and are not necessarily accurate to surveying or engineering standards. The County of Riverside makes no warranty or guarantee as to the content, the source is other fact party, accuracy, timeliness, or completeness of the information contained on this map. Any user who relies on the accuracy and precision shall be the sole responsibility of the user.