

**SUBMITTAL TO THE BOARD OF SUPERVISORS
COUNTY OF RIVERSIDE, STATE OF CALIFORNIA**

925 A




FROM: TLMA - Transportation Department

SUBMITTAL DATE:
March 23, 2009

SUBJECT: Rehabilitation of Cajalco Road from La Sierra Avenue to Temescal Canyon Road, road widening, new traffic signal, and associated improvements.

RECOMMENDED MOTION: That the Board of Supervisors approve the plans and specifications for the rehabilitation of Cajalco Road from La Sierra Avenue to Temescal Canyon Road, including road widening, installation of a new traffic signal at the La Sierra Avenue intersection, and associated improvements. Authorize the Clerk to advertise for bids to be received in the office of the Director of Transportation up to the hour of 2:00 pm, Wednesday, April 22, 2009, at which time bids will be opened.

BACKGROUND: The Transportation Improvement Program provides for the rehabilitation of Cajalco Road from La Sierra Avenue to Temescal Canyon Road, including road widening, installation of a new traffic signal at the La Sierra Avenue intersection, and associated



Juan C. Perez
Director of Transportation

JCP:jj
(Continued On Attached Page)

FINANCIAL DATA	Current F.Y. Total Cost:	\$ 2,407,650	In Current Year Budget:	Yes
	Current F.Y. Net County Cost:	\$ 0	Budget Adjustment:	No
	Annual Net County Cost:	\$ 0	For Fiscal Year:	2008/2009
SOURCE OF FUNDS: Measure A / Western (100%)				Positions To Be Deleted Per A-30 <input type="checkbox"/>
				Requires 4/5 Vote <input type="checkbox"/>

C.E.O. RECOMMENDATION:

APPROVE

BY: 
Tina Grande

County Executive Office Signature

FORM APPROVED COUNTY COUNSEL
BY: 
MARSHAL L. VICTOR
DATE: 3/18/09

Departmental Concurrence

Policy
 Consent
 Dept't Recomm.:
 Policy
 Consent
 Per Exec. Ofc.:

Prev. Agn. Ref. | District: 1 | Agenda Number:

The Honorable Board of Supervisors

RE: Rehabilitation of Cajalco Road from La Sierra Avenue to Temescal Canyon Road, road widening, new traffic signal, and associated improvements.

March 23, 2009

Page 2 of 2

improvements. Cajalco Road is one of the County's primary corridors which connects I-15 to I-215. The Transportation Department has been making numerous improvements to Cajalco Road in the last several years, including pavement rehabilitation and safety improvements on the section South of Lake Mathews, installation of traffic signals at Harley John/Smith and at Gavilan, and the addition of a two way left turn for safety East of Harley John.

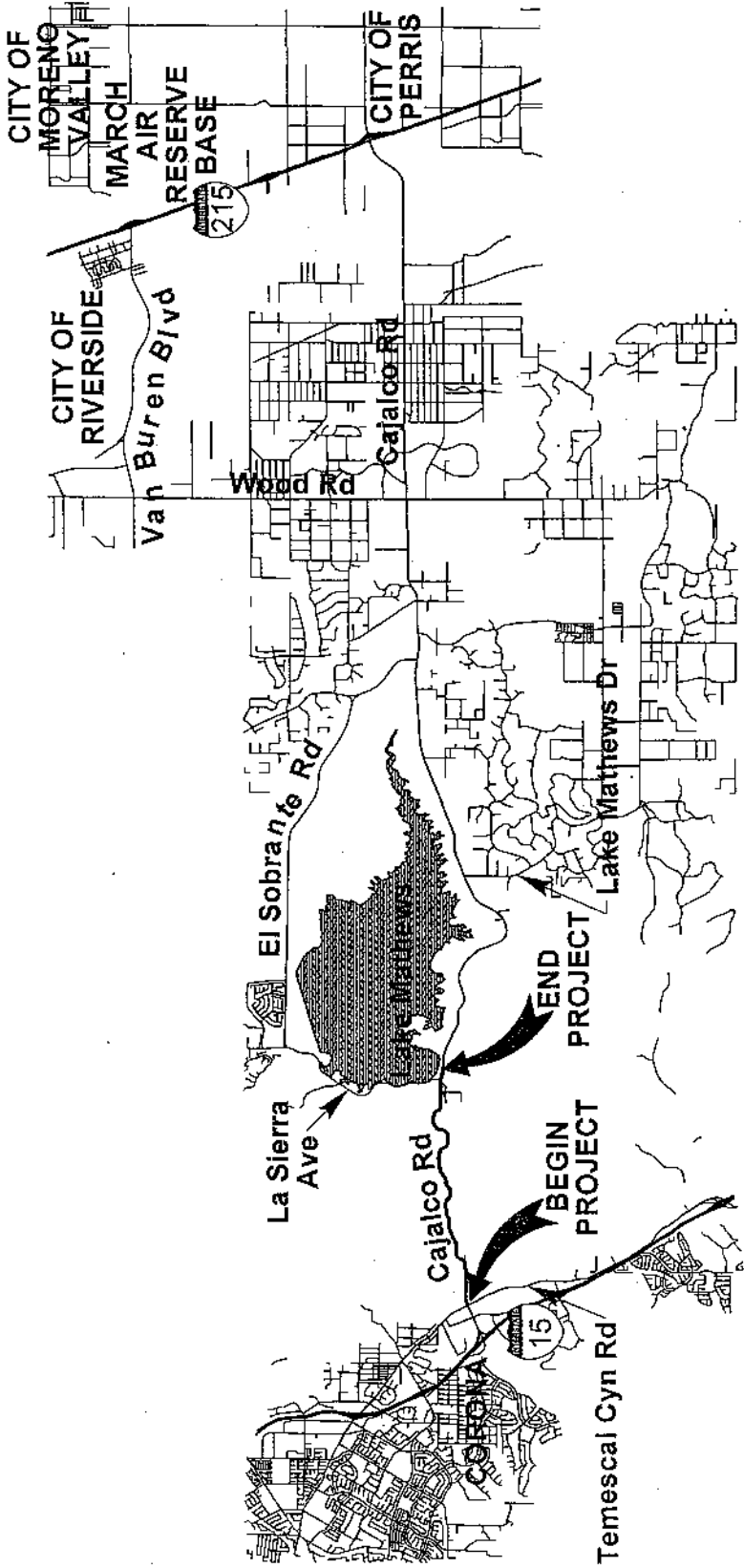
For this project the contractor is required to grind the existing pavement in place, re-grade the surface and place new AC pavement. This method of construction considerably speeds up the project, reduces costs, recycles material on-site, and cuts down on truck traffic from hauling operations. The project will include two new truck turnouts for the uphill traffic, additional guard rails, reflector paddles, lane striping and raised pavement markers. At the intersection of La Sierra Avenue, a traffic signal will be installed to replace the existing stop signs which will significantly reduce the traffic back-up during peak hours.

Our current plan is to close the segment between La Sierra and Temescal Canyon Road at night only for approximately 8 weeks to do this work (keeping it open for emergency vehicles and the few residents that live along that segment) and keep both lanes open during the day. We have started and will continue to work closely with the community on the traffic control and closures during construction, as we did for the other successfully completed improvements, to minimize public inconvenience while this important improvement is done.

The submitted plans and specifications have been approved as to form by County Counsel.

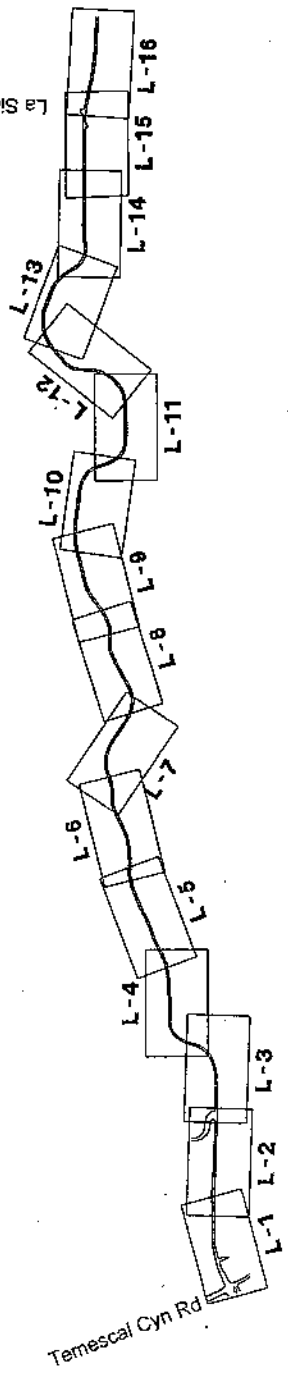
Environmental clearance is complete.

Project No. A7-0346



PROJECT LENGTH = 17,703.37 FEET; 3.353 MILES
 WITHIN RANCHO EL SOBRANTE DE SAN JACINTO
 AND T. 4 S., R. 6 W., SEC. 16.

VICINITY MAP



PLAN SHEET INDEX

