

SUBMITTAL TO THE BOARD OF SUPERVISORS
COUNTY OF RIVERSIDE, STATE OF CALIFORNIA

302B



FROM: TLMA - Transportation Department

SUBMITTAL DATE:
April 13, 2009

SUBJECT: Accepting a portion of Lime Drive for public road and utility purposes, in the Blythe area, Fourth Supervisorial District.

RECOMMENDED MOTION: Adopt Resolution No. 2009-045, accepting a portion of Lime Drive for public road and utility purposes, but not into the County Maintained Road System.

BACKGROUND: The Riverside County Transportation Department is requesting this acceptance for public use prior to improving the road. The Transportation Department in conjunction with the Economic Development Agency is paving the existing dirt portion of Lime Drive. The newly paved surface will provide access to the Desert Alliance for Community Empowerment park site.

Juan C. Perez
Director of Transportation

AM
Attachment: Resolution No. 2009-045
Exhibit "A"

REVIEWED BY EXECUTIVE OFFICE

DATE 4/14/09 AM
Tina Grande

FORM APPROVED COUNTY COUNSEL
BY: Synthia M. Gunzel 4-9-09
DATE Departmental Concurrence
SYNTHIA M. GUNZEL

Policy

Consent

Dep't Recomm.:
Per Exec. Ofc.:

Prev. Agn. Ref.

District: 4

Agenda Number:

2
3 **RESOLUTION NO 2009-045**

4
5 ACCEPTING A PORTION OF LIME DRIVE, IN THE MESA VERDE AREA,
6 FOR PUBLIC USE.

7 (Fourth Supervisorial District)

8
9 **WHEREAS**, the hereinafter described portion of Lime Drive was offered for
10 dedication for public road and public utility purposes by the document hereinafter-referred to,
11 which offer of dedication have not been previously accepted for public use by the County of
12 Riverside, now, therefore;

13
14 **BE IT RESOLVED, DETERMINED AND ORDERED** by the Board of Supervisors of
15 the County of Riverside, State of California, in regular session assembled on _____ ,
16 2009, that this Board accepts the offer of dedication and recognizes that said road is a public
17 road open for use by the general public;

18
19 **BE IT FURTHER RESOLVED, DETERMINED, AND ORDERED** that this acceptance
20 is for the purpose of vesting title in the County of Riverside on behalf of the public for public
21 road and utility uses, and is not an acceptance of the road into the County Maintained Road
22 System pursuant to Section 941 of the Streets and Highways Code and that said road will not
23 become part of the County Maintained Road System unless subsequently accepted into said
24 Maintained Road System by a resolution adopted by this Board;

1 **Resolution No. 2009-045**

2
3 Said road is in the County of Riverside, State of California, and is described as follows:

4
5 **LIME DRIVE** (See Exhibit "A")

6 Lime Drive (60.00 feet wide), the northerly 50.00 feet, dedicated to public use by
7 Instrument No. 30987 recorded March 18, 1974, official records of Riverside County,
8 California.

9
10 **BE IT FURTHER RESOLVED** that the Clerk of the Board shall cause a certified copy of this
11 resolution to be recorded in the Office of the County Recorder of Riverside County, California.

12
13
14
15
16
17
18
19
20
21
22
23
24
25
26
FORM APPROVED COUNTY COUNSEL
BY: *Matthew M. Grunzel* 4/9/09
MATTHEW GRUNZEL DATE

AM
W.O. B9-0973

EXHIBIT "A"

ACCEPTANCE OF LIME DRIVE



NTS
SEC 6
T7S R22E
SBM

MB 33/59-61

GREEN STREET

PALOWALLA ROAD

MB 26/20-22

CITRUS DRIVE

BLYTHE WAY

LIME DRIVE

60'

50'

AREA OF ACCEPTANCE

PER INSTRUMENT
NO. 30987 RECORDED
MARCH 18, 1974

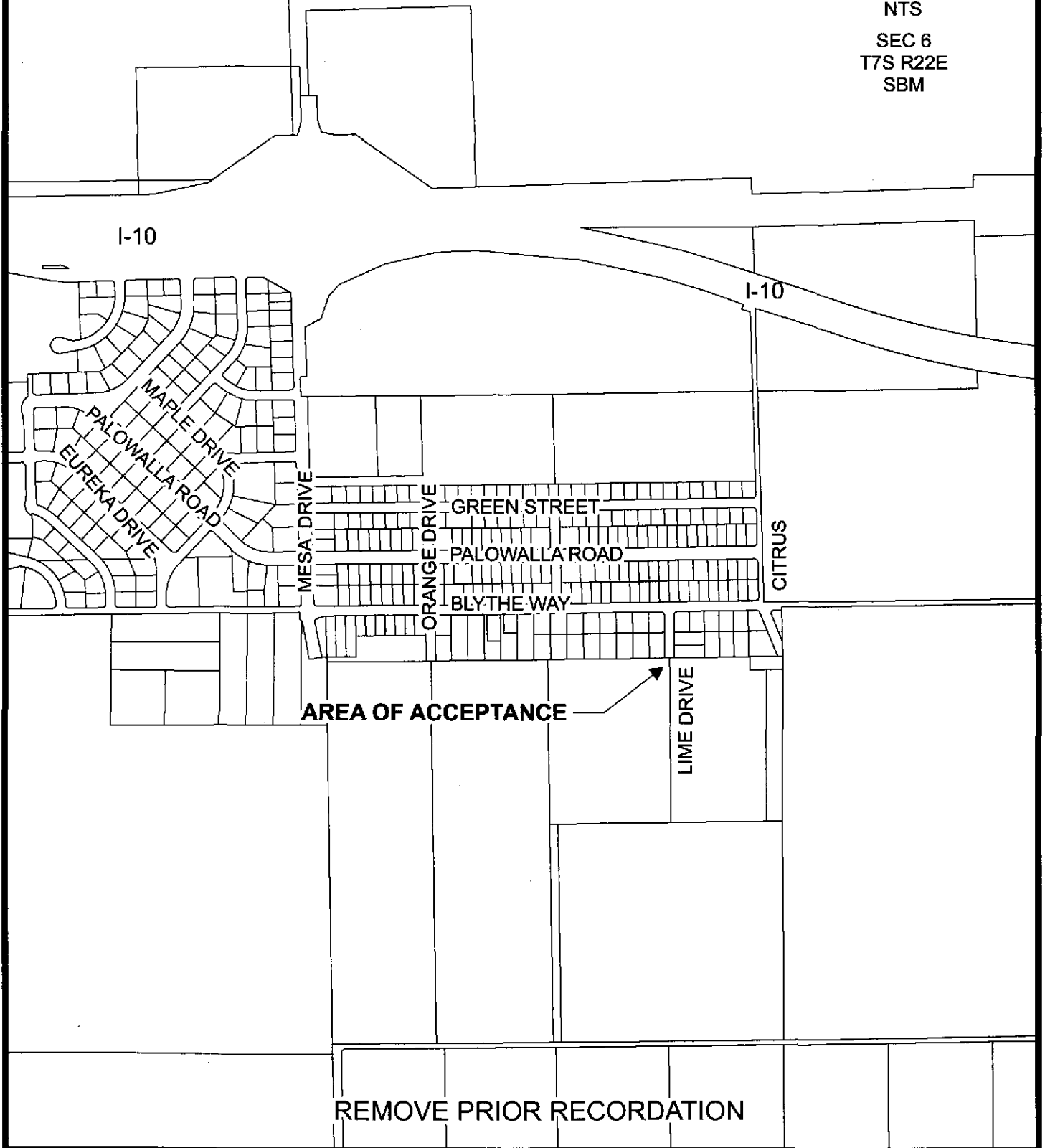
SHEET 1 OF 1

VICINITY MAP

ACCEPTANCE OF LIME DRIVE




NTS
SEC 6
T7S R22E
SBM



REMOVE PRIOR RECORDATION

RIVERSIDE COUNTY GIS



LEGEND

PARCELS


CITY BOUNDARY

IMPORTANT

This information is made available through the Riverside County Geographic Information System. The information is for reference purposes only. It is intended to be used as base level information only and is not intended to replace any recorded documents or other public records. Contact appropriate County Department or Agency if necessary. Reference to recorded documents and public records may be necessary and is advisable.

REPORT PRINTED ON...Mon Jan 26 10:06:12 2009

RIVERSIDE COUNTY GIS



LEGEND

□ PARCELS

□ CITY BOUNDARY

IMPORTANT

This information is made available through the Riverside County Geographic Information System. The information is for reference purposes only. It is intended to be used as base level information only and is not intended to replace any recorded documents or other public records. Contact appropriate County Department or Agency if necessary. Reference to recorded documents and public records may be necessary and is advisable.

REPORT PRINTED ON...Mon Jan 26 10:07:11 2009