


**SUBMITTAL TO THE BOARD OF SUPERVISORS
COUNTY OF RIVERSIDE, STATE OF CALIFORNIA**

601A



FROM: TLMA - Transportation Department

SUBMITTAL DATE:
May 5, 2011

SUBJECT: Additions to and Exclusions from the County Maintained Road System

RECOMMENDED MOTION: That the Board of Supervisors:

1. Approve additions to: and exclusions from; the County Maintained Road System.
2. Adopt Resolution No. 2011-086 establishing mileage of County maintained road miles pursuant to Section 2121 of Streets and Highways Code.

FORM APPROVED COUNTY COUNSEL
 BY Dale A. Gardner DATE 4/19/11
 DALE A. GARDNER Departmental Concurrence

Juan C. Perez
Director of Transportation

MPH:bh
(Continued On Attached Page)

FINANCIAL DATA	Current F.Y. Total Cost:	\$ -0-	In Current Year Budget:	No
	Current F.Y. Net County Cost:	\$ -0-	Budget Adjustment:	No
	Annual Net County Cost:	\$ -0-	For Fiscal Year:	2010/11

SOURCE OF FUNDS:	Positions To Be Deleted Per A-30	<input type="checkbox"/>
	Requires 4/5 Vote	<input type="checkbox"/>

C.E.O. RECOMMENDATION:

APPROVE
BY Tina Grande
Tina Grande

County Executive Office Signature

Dept't Recomm.: Consent Policy
 Per Exec. Ofc.: Consent Policy

Prev. Agn. Ref.

District: ALL

Agenda Number:

ATTACHMENTS FILED
WITH THE CLERK OF THE BOARD

3.25

The Honorable Board of Supervisors

RE: Additions to and Exclusions from the County Maintained Road System

May 5, 2011

Page 2 of 2

BACKGROUND: Section 2121 of Street and Highways Code provides that in May of each year, each County shall submit to the State of California Department of Transportation any additions to; or deletions from; its mileage of County maintained roads. Changes reflect additions, deletions, corrections or modifications to County maintained road mileage due to incorporations, development and annexations.

Summary

Corrected Mileage May 18, 2010	2,556.26
Mileage Added	<u>9.96</u>
	Sub-total 2,566.22
Mileage Deleted (95.08 miles were deleted due to the City of Eastvale incorporation)	<u>(106.59)</u>
	Sub-total 2,459.63
Mileage Changes .	<u>(0.81)</u>
New Mileage April 1, 2010	2,458.82
Total decrease in County Maintained Road Miles	(97.44)

2 **RESOLUTION NO. 2011-086**

3 **RESOLUTION OF THE BOARD OF SUPERVISORS OF THE COUNTY OF RIVERSIDE**
4 **ESTABLISHING MILEAGE OF MAINTAINED COUNTY ROADS**
5 **PURSUANT TO SECTION 2121 OF STREET AND HIGHWAYS CODE**

6 **WHEREAS**, Section 2121 of the Street and Highways Code provides that each County
7 annually shall submit to the California State Department of Transportation any additions to; or
8 exclusions from; its mileage of each route added or excluded; and,

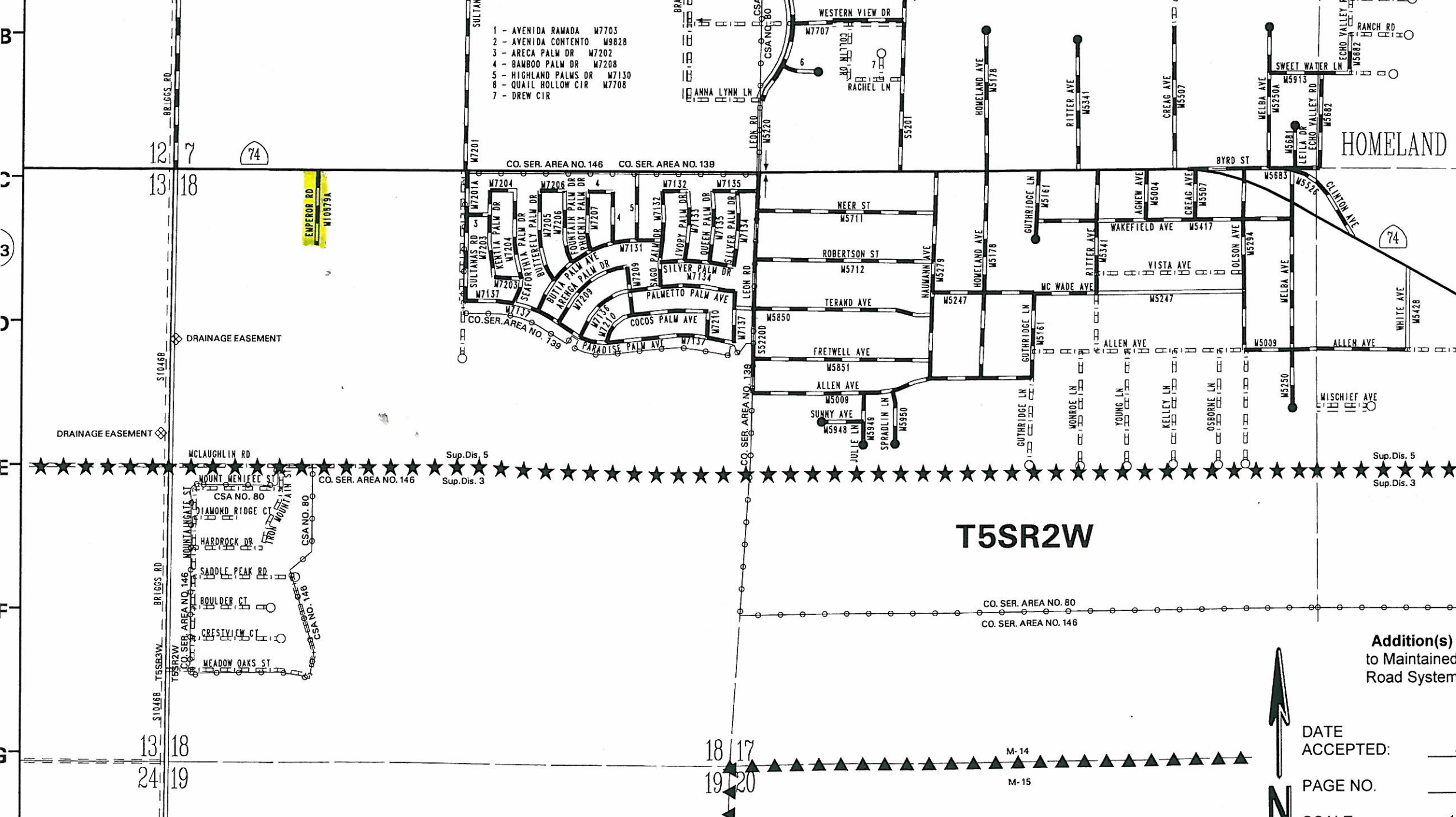
9 **WHEREAS**, the California State Department of Transportation certified in May 2010 to the
10 California State Controller that the total mileage of County maintained roads in Riverside County was
11 2,556.26 miles; and,

12 **WHEREAS**, the County now finds that the total mileage of County maintained roads is
13 2,458.82;

14 **NOW THEREFORE, BE IT RESOLVED** by the Board of Supervisors of the County of
15 Riverside, State of California, in regular session assembled on May 17, 2011 that the mileage of
16 County maintained roads be as graphically shown on a set of maps entitled "County Maintained Road
17 System", Riverside County, April 1, 2011, marked Exhibit "A", and as detailed by termini and length of
18 each route in a tabulation entitled "Tabulation of County Maintained Road System", April 1, 2011,
19 marked Exhibit "B", both of which are on file in the office of the Clerk of the Board of Supervisors and
20 both of which are, by this reference, incorporated in and made a part hereof with the same effect as if
21 they were physically attached thereto; and,

22 **BE IT FURTHER RESOLVED** that a true copy of Resolution No. 2011-086 duly certified by the
23 Clerk of the Board, accompanied by true copies of said Exhibits "A" and "B", be transmitted to the
24 California State Department of Transportation by the Transportation Department of Riverside County.

FORM APPROVED COUNTY COUNSEL
BY Dale A. Gardner DATE _____
DALE A. GARDNER



- 1 - AVENIDA RAMADA W7703
- 2 - AVENIDA CONTENTO M9828
- 3 - ARECA PALM DR W7202
- 4 - BAMBOO PALM DR W7208
- 5 - HIGHLAND PALMS DR W7130
- 6 - QUAIL HOLLOW CIR W7708
- 7 - DREW CIR

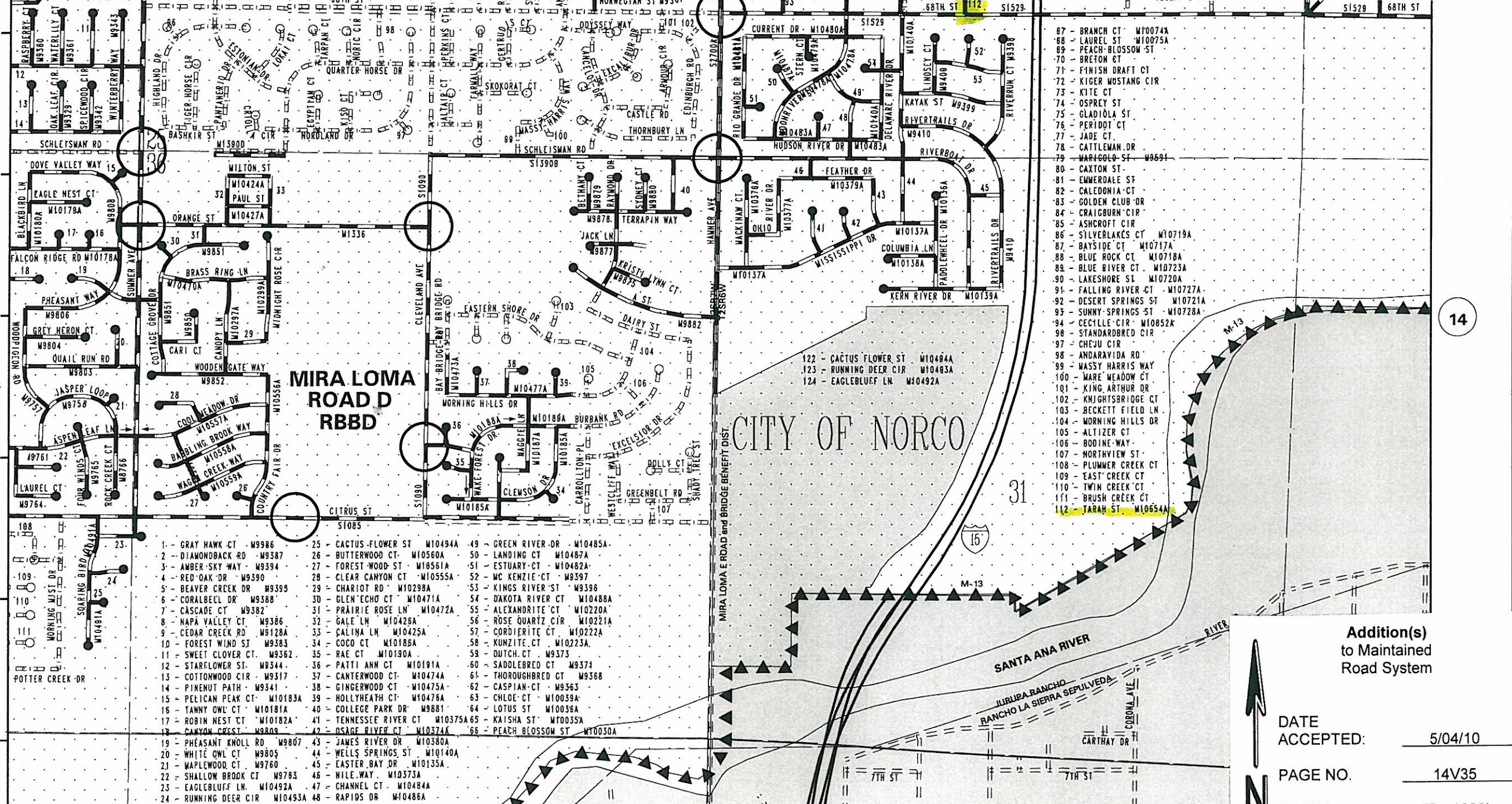
104
A

T5SR2W

**Addition(s)
to Maintained
Road System**

DATE ACCEPTED:	4/20/10
PAGE NO.	15W14
SCALE	1" = 1000'
RD. BOOK. PG.	103B
ITEM#	01

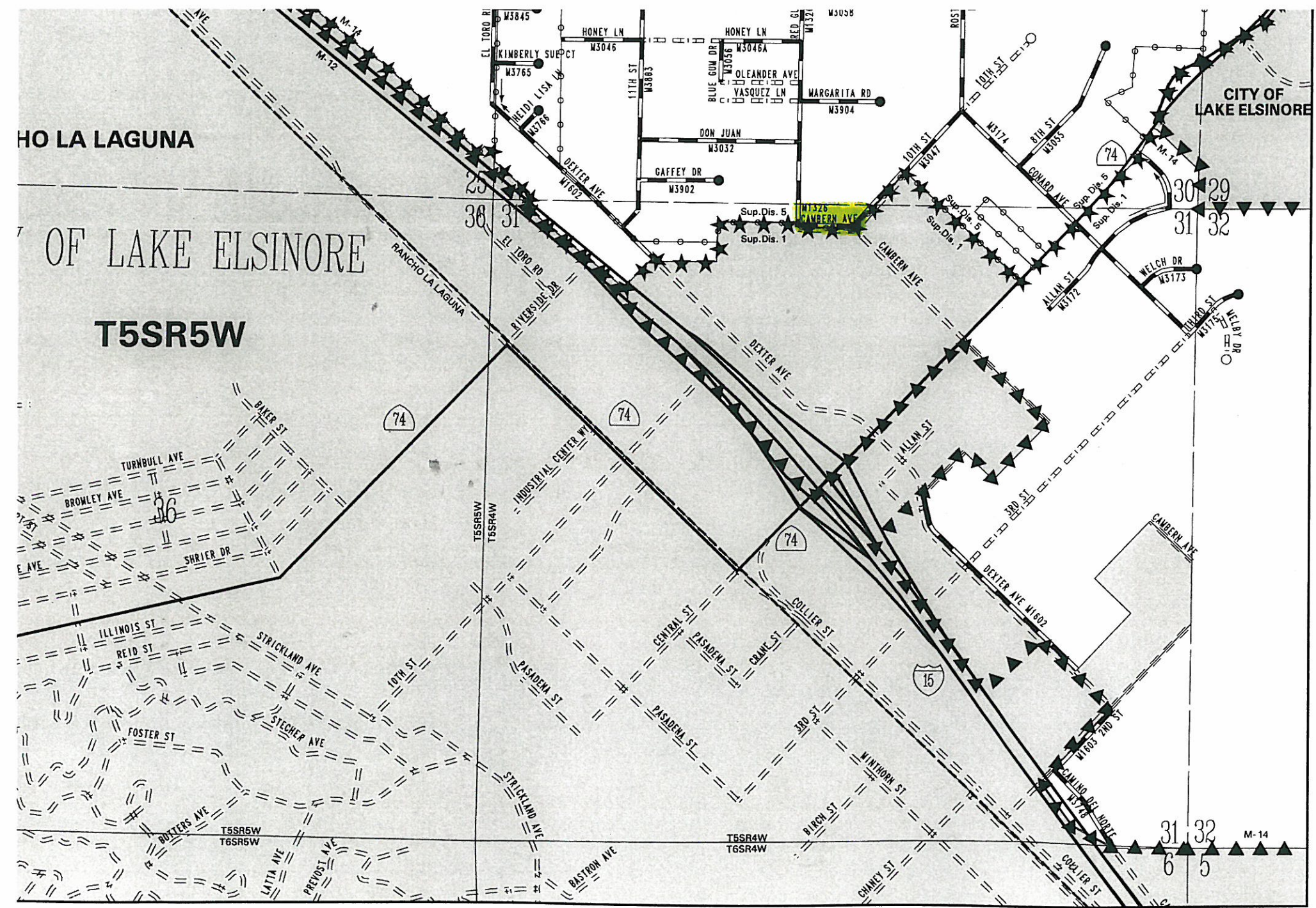
113



- | | | |
|---------------------------------|-----------------------------------|---------------------------------|
| 1 - GRAY HAWK CT - M9986 | 25 - CACTUS FLOWER ST - M10494A | 49 - GREEN RIVER DR - M10485A |
| 2 - DIAMONDBACK RD - M9387 | 26 - BUTTERWOOD CT - M10560A | 50 - LANDING CT - M10487A |
| 3 - AMBER SKY WAY - M9394 | 27 - FOREST WOOD ST - M10561A | 51 - ESTUARY CT - M10482A |
| 4 - RED OAK DR - M9390 | 28 - CLEAR CANYON CT - M10555A | 52 - MC KENZIE CT - M9397 |
| 5 - BEAVER CREEK DR - M9399 | 29 - CHARIOT RD - M10298A | 53 - KINGS RIVER ST - M9396 |
| 6 - CORALBELL DR - M9388 | 30 - GLEN ECHO CT - M10471A | 54 - DAKOTA RIVER CT - M10488A |
| 7 - CASCADE CT - M9382 | 31 - PRAIRIE ROSE LN - M10472A | 55 - ALEXANDRITE CT - M10220A |
| 8 - NAPA VALLEY CT - M9386 | 32 - GALE LN - M10429A | 56 - ROSE QUARTZ CIR - M10221A |
| 9 - CEDAR CREEK RD - M9128A | 33 - CALINA LN - M10425A | 57 - CORDIERITE CT - M10222A |
| 10 - FOREST WIND ST - M9383 | 34 - COCO CT - M10186A | 58 - KUNZITE CT - M10223A |
| 11 - SWEET CLOVER CT - M9362 | 35 - RAE CT - M10190A | 59 - DUTCH CT - M9373 |
| 12 - STARFLOWER ST - M9344 | 36 - PATTI ANN CT - M10191A | 60 - SADDLEBRED CT - M9374 |
| 13 - COTTONWOOD CIR - M9317 | 37 - CANTERWOOD CT - M10474A | 61 - THOROUGHBRED CT - M9368 |
| 14 - PINENUT PATH - M9341 | 38 - GINGERWOOD CT - M10475A | 62 - CASPIAN CT - M9363 |
| 15 - PELICAN PEAK CT - M10183A | 39 - HOLLYHEATH CT - M10476A | 63 - CHLOE CT - M10039A |
| 16 - TAWNY OWL CT - M10181A | 40 - COLLEGE PARK DR - M9881 | 64 - LOTUS ST - M10036A |
| 17 - ROBIN NEST CT - M10182A | 41 - TENNESSEE RIVER CT - M10375A | 65 - KAISHA ST - M10035A |
| 18 - CANYON CREST - M9809 | 42 - OSAGE RIVER CT - M10374A | 66 - PEACH BLOSSOM ST - M10030A |
| 19 - PHEASANT KNOLL RD - M9807 | 43 - JAMES RIVER DR - M10380A | |
| 20 - WHITE OWL CT - M9805 | 44 - WELLS SPRINGS ST - M10140A | |
| 21 - MAPLEWOOD CT - M9760 | 45 - EASTER BAY DR - M10135A | |
| 22 - SHALLOW BROOK CT - M9783 | 46 - NILE WAY - M10373A | |
| 23 - EAGLEBLUFF LN - M10492A | 47 - CHANNEL CT - M10484A | |
| 24 - RUNNING DEER CIR - M10493A | 48 - RAPIDS DR - M10486A | |

- | |
|----------------------------------|
| 67 - BRANCH CT - M10074A |
| 68 - LAUREL ST - M10075A |
| 69 - PEACH BLOSSOM ST |
| 70 - BRETTON CT |
| 71 - FINISH DRAFT CT |
| 72 - KIGER MUSTANG CIR |
| 73 - KITE CT |
| 74 - OSPREY ST |
| 75 - GLADIOLA ST |
| 76 - PERIDOT CT |
| 77 - JADE CT |
| 78 - CATTLEMAN DR |
| 79 - MARI GOLD ST - M9591 |
| 80 - CAXTON ST |
| 81 - EMERDALE ST |
| 82 - CALEDONIA CT |
| 83 - GOLDEN CLUB DR |
| 84 - CRAIGBURN CIR |
| 85 - ASHCROFT CIR |
| 86 - SILVERLAKES CT - M10719A |
| 87 - BAYSIDE CT - M10717A |
| 88 - BLUE ROCK CT - M10718A |
| 89 - BLUE RIVER CT - M10723A |
| 90 - LAKESHORE ST - M10720A |
| 91 - FALLING RIVER CT - M10727A |
| 92 - DESERT SPRINGS ST - M10721A |
| 93 - SUNNY SPRINGS ST - M10728A |
| 94 - CECILLE CIR - M10852A |
| 95 - STANDARD BRED CIR |
| 96 - CHEJU CIR |
| 97 - ANDARAVIDA RD |
| 98 - WASSY HARRIS WAY |
| 99 - WARE MEADOW CT |
| 100 - KING ARTHUR DR |
| 101 - KNIGHTSBRIDGE CT |
| 102 - BECKETT FIELD LN |
| 103 - MORNING HILLS DR |
| 104 - ALTIZER CT |
| 105 - BOODINE WAY |
| 106 - NORTHVIEW ST |
| 107 - PLUMMER CREEK CT |
| 108 - EAST CREEK CT |
| 109 - TWIN CREEK CT |
| 110 - BRUSH CREEK CT |
| 111 - TARAH ST - M10654A |

Addition(s) to Maintained Road System	
DATE ACCEPTED:	5/04/10
PAGE NO.	14V35
SCALE	1" = 1000'
RD. BOOK. PG.	014C
ITEM#	02



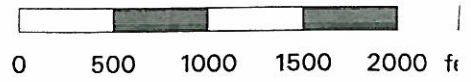
65

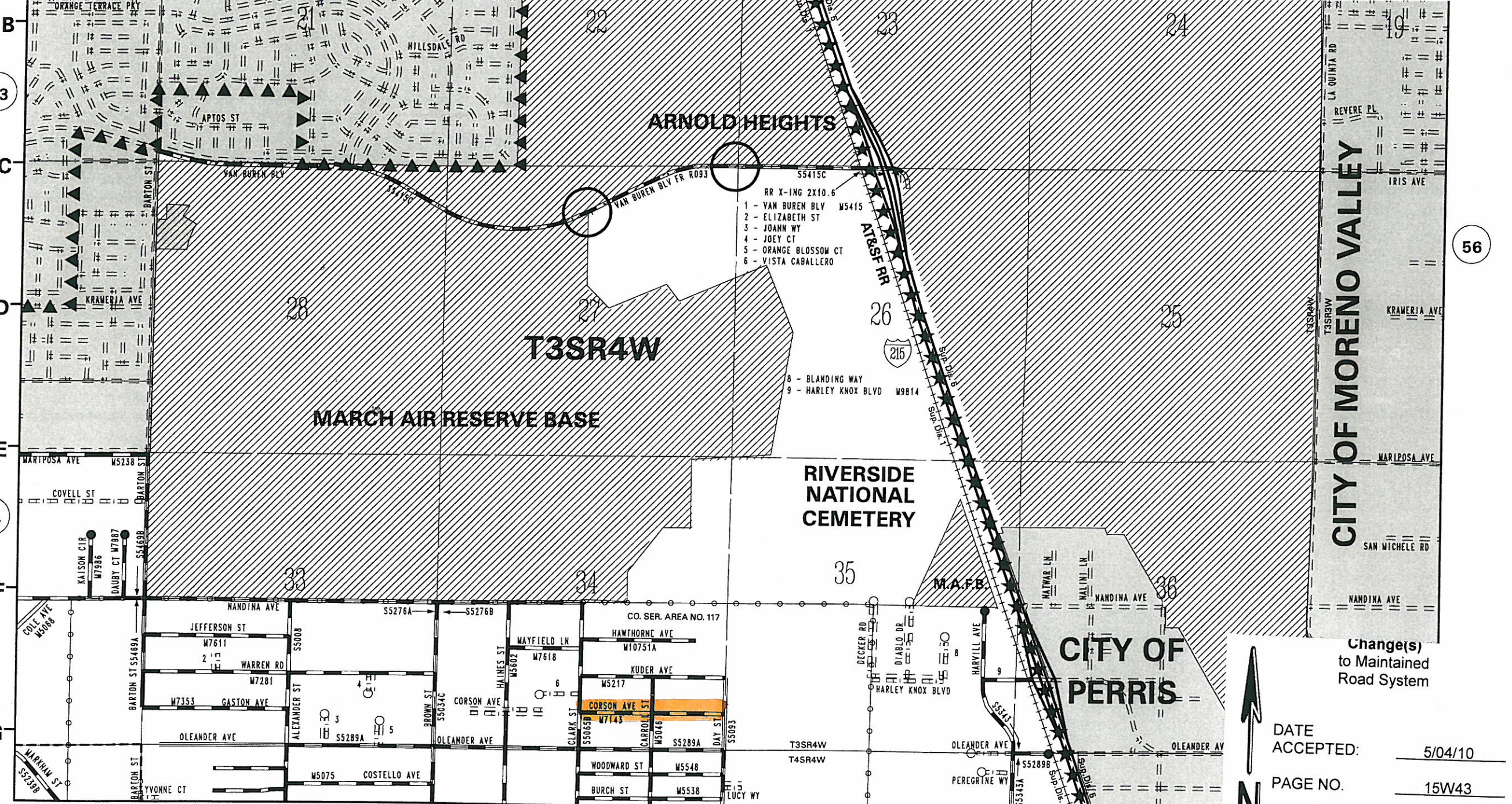
39

**Addition(s)
to Maintained
Road System**



DATE ACCEPTED:	_____
PAGE NO.	15W12
SCALE	1" = 1000'
RD. BOOK. PG.	037B
ITEM#	03





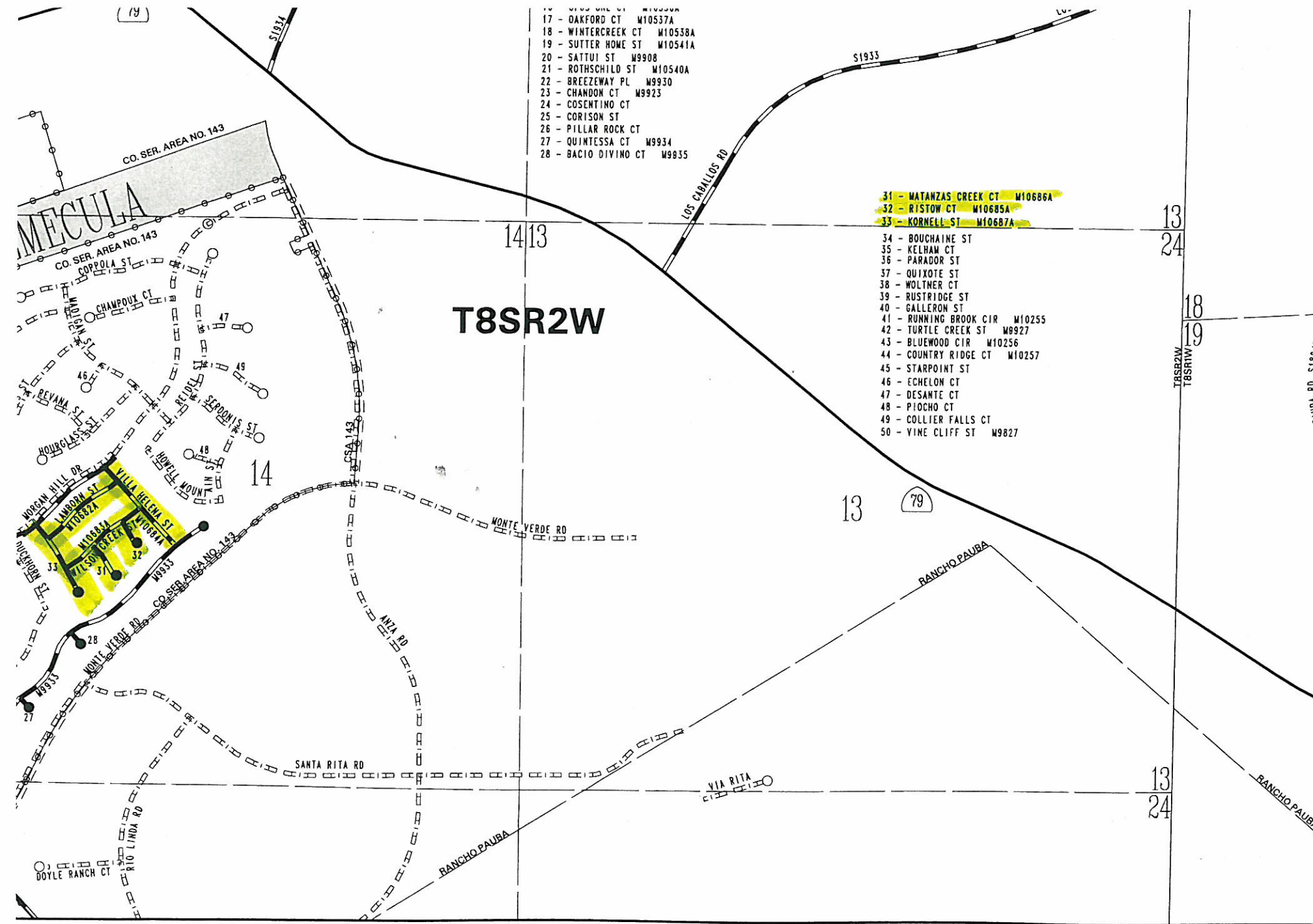
- RR X-ING 2X10.6
- 1 - VAN BUREN BLY W5415
- 2 - ELIZABETH ST
- 3 - JOANN WY
- 4 - JOEY CT
- 5 - ORANGE BLOSSOM CT
- 6 - VISTA CABALLERO

- 8 - BLANDING WAY
- 9 - HARLEY KNOX BLVD W9814

Change(s)
to Maintained
Road System



DATE ACCEPTED:	5/04/10
PAGE NO.	15W43
SCALE	1" = 2000'
RD. BOOK. PG.	055
ITEM#	04



- 17 - OAKFORD CT M10537A
- 18 - WINTERCREEK CT M10538A
- 19 - SUTTER HOME ST M10541A
- 20 - SATTUI ST M9908
- 21 - ROTHSCHILD ST M10540A
- 22 - BREEZEWAY PL M9930
- 23 - CHANDON CT M9923
- 24 - COSENTINO CT
- 25 - CORISON ST
- 26 - PILLAR ROCK CT
- 27 - QUINTESSA CT M9934
- 28 - BACIO DIVINO CT M9835

- 31 - MATANZAS CREEK CT M10686A
- 32 - RISTOW CT M10685A
- 33 - KORNELL ST M10687A

- 34 - BOUCHAINE ST
- 35 - KELHAM CT
- 36 - PARADOR ST
- 37 - QUIXOTE ST
- 38 - WOLTNER CT
- 39 - RUSTRIDGE ST
- 40 - GALLERON ST
- 41 - RUNNING BROOK CIR M10255
- 42 - TURTLE CREEK ST M9927
- 43 - BLUEWOOD CIR M10256
- 44 - COUNTRY RIDGE CT M10257
- 45 - STARPOINT ST
- 46 - ECHELON CT
- 47 - DESANTE CT
- 48 - PIOCHO CT
- 49 - COLLIER FALLS CT
- 50 - VINE CLIFF ST M9827

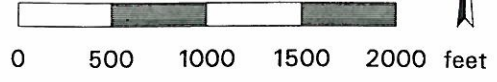
136

T8SR2W

135
B

**Addition(s)
to Maintained
Road System**

DATE ACCEPTED:	<u>5/04/10</u>
PAGE NO.	<u>15W</u>
SCALE	<u>1" = 1000'</u>
RD. BOOK. PG.	<u>133C</u>
ITEM#	<u>05</u>



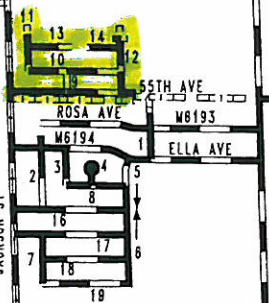
CITY OF INDIO

CITY OF LA QUINTA

CITY OF COACHELLA

T6SR7E

- | | |
|--------------------------|-------------------------|
| 1 - CECIL ST M6195 | 11 - BODINE DR M10893A |
| 2 - RUE MARRANDE M6485 | 12 - ANDOVER DR M10692A |
| 3 - RUE MONTIGNY M6736 | 13 - EXETER CT M10688A |
| 4 - RUE MARLENE M6737 | 14 - CHOATE CT M10689A |
| 5 - RUE MARNE M6739 | 15 - BECKMAN DR M6143 |
| 6 - WADE ST M6356 | 16 - RUE PARAY M6484 |
| 7 - SUN SWEPT ST M8355 | 17 - ALVARADO AVE M6354 |
| 8 - RUE CHATEAU M6738 | 18 - MAJENTA LN M6358 |
| 9 - DEERFIELD PL M10891A | 19 - PERSIMMON LN M6359 |
| 10 - LAURENCE DR M10680A | |



219

222

AUGUSTINE INDIAN

**Addition(s)
to Maintained
Road System**

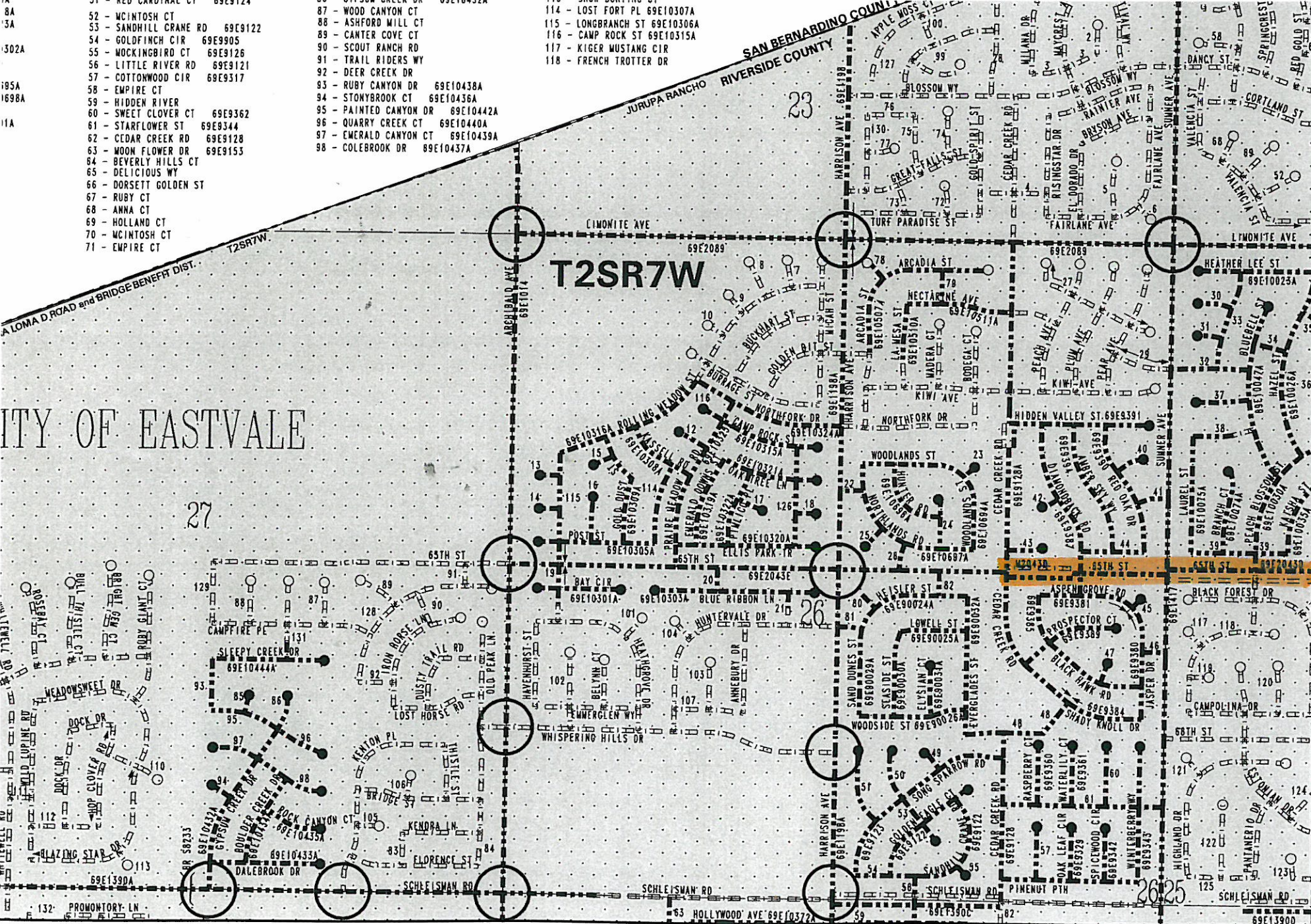
DATE ACCEPTED:	5/04/10
PAGE NO.	17W23
SCALE	1" = 2000'
RD. BOOK. PG.	218
ITEM#	06

- 1A 8A - RED CARDINAL CT 69E9124
- 1A 3A 52 - MCINTOSH CT 69E9124
- 1A 302A 53 - SANDHILL CRANE RD 69E9122
- 54 - GOLDFINCH CIR 69E9905
- 55 - MOCKINGBIRD CT 69E9126
- 56 - LITTLE RIVER RD 69E9121
- 57 - COTTONWOOD CIR 69E9317
- 58 - EMPIRE CT
- 59 - HIDDEN RIVER
- 60 - SWEET CLOVER CT 69E9362
- 61 - STARFLOWER ST 69E9344
- 62 - CEDAR CREEK DR 69E9128
- 63 - MOON FLOWER DR 69E9153
- 64 - BEVERLY HILLS CT
- 65 - DELICIOUS WY
- 66 - DORSETT GOLDEN ST
- 67 - RUBY CT
- 68 - ANNA CT
- 69 - HOLLAND CT
- 70 - MCINTOSH CT
- 71 - EMPIRE CT

- 87 - WOOD CANYON CT
- 88 - ASHFORD MILL CT
- 89 - CANTER COVE CT
- 90 - SCOUT RANCH RD
- 91 - TRAIL RIDERS WY
- 92 - DEER CREEK DR
- 93 - RUBY CANYON DR 69E10438A
- 94 - STONYBROOK CT 69E10436A
- 95 - PAINTED CANYON DR 69E10442A
- 96 - QUARRY CREEK CT 69E10440A
- 97 - EMERALD CANYON CT 69E10439A
- 98 - COLEBROOK DR 69E10437A

- 114 - LOST FORT PL 69E10307A
- 115 - LONGBRANCH ST 69E10306A
- 116 - CAMP ROCK ST 69E10315A
- 117 - KIGER MUSTANG CIR
- 118 - FRENCH TROTTER DR

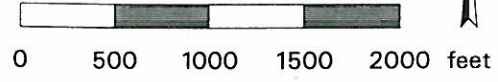
CITY OF EASTVALE



13 B

14 B

14 C



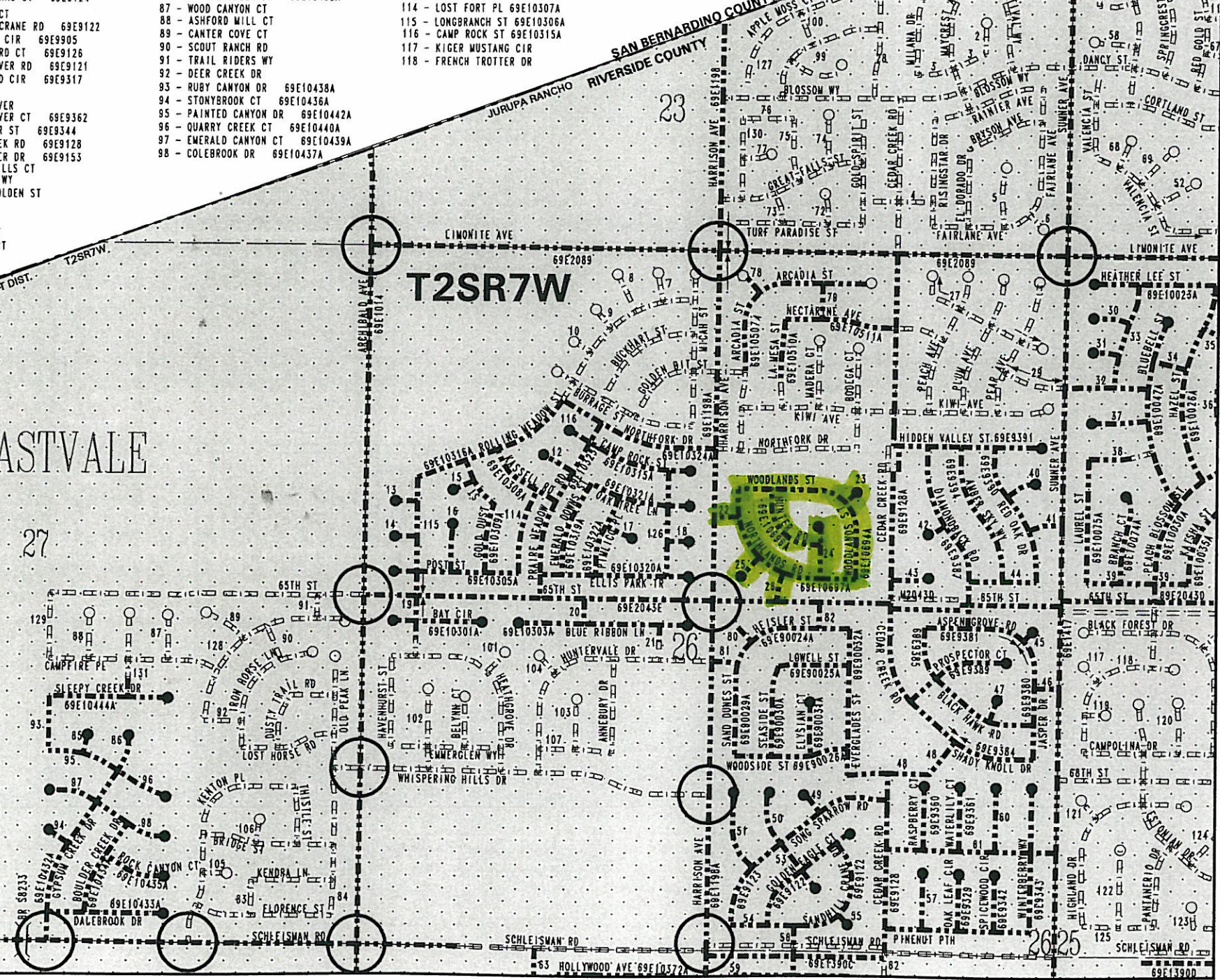
Change(s)
to Maintained
Road System

DATE ACCEPTED:	5/04/10
PAGE NO.	14V35
SCALE	1" = 1000'
RD. BOOK. PG.	013A
ITEM#	07

1318A
1323A
10302A
14A
10695A
10698A
1701A

- 52 - MCINTOSH CT
- 53 - SANDHILL CRANE RD 69E9122
- 54 - GOLDFINCH CIR 69E9905
- 55 - MOCKINGBIRD CT 69E9126
- 56 - LITTLE RIVER RD 69E9121
- 57 - COTTONWOOD CIR 69E9317
- 58 - EMPIRE CT
- 59 - HIDDEN RIVER
- 60 - SWEET CLOVER CT 69E9362
- 61 - STARFLOWER ST 69E9344
- 62 - CEDAR CREEK RD 69E9128
- 63 - MOON FLOWER DR 69E9153
- 64 - BEVERLY HILLS CT
- 65 - DELICIOUS WY
- 66 - DORSETT GOLDEN ST
- 67 - RUBY CT
- 68 - ANNA CT
- 69 - HOLLAND CT
- 70 - MCINTOSH CT
- 71 - EMPIRE CT

- 87 - WOOD CANYON CT
- 88 - ASHFORD MILL CT
- 89 - CANTER COVE CT
- 90 - SCOUT RANCH RD
- 91 - TRAIL RIDERS WY
- 92 - DEER CREEK DR
- 93 - RUBY CANYON DR 69E10438A
- 94 - STONYBROOK CT 69E10436A
- 95 - PAINTED CANYON DR 69E10442A
- 96 - QUARRY CREEK CT 69E10440A
- 97 - EMERALD CANYON CT 69E10439A
- 98 - COLEBROOK DR 69E10437A



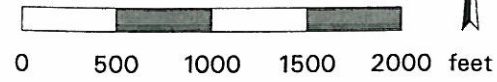
14
B

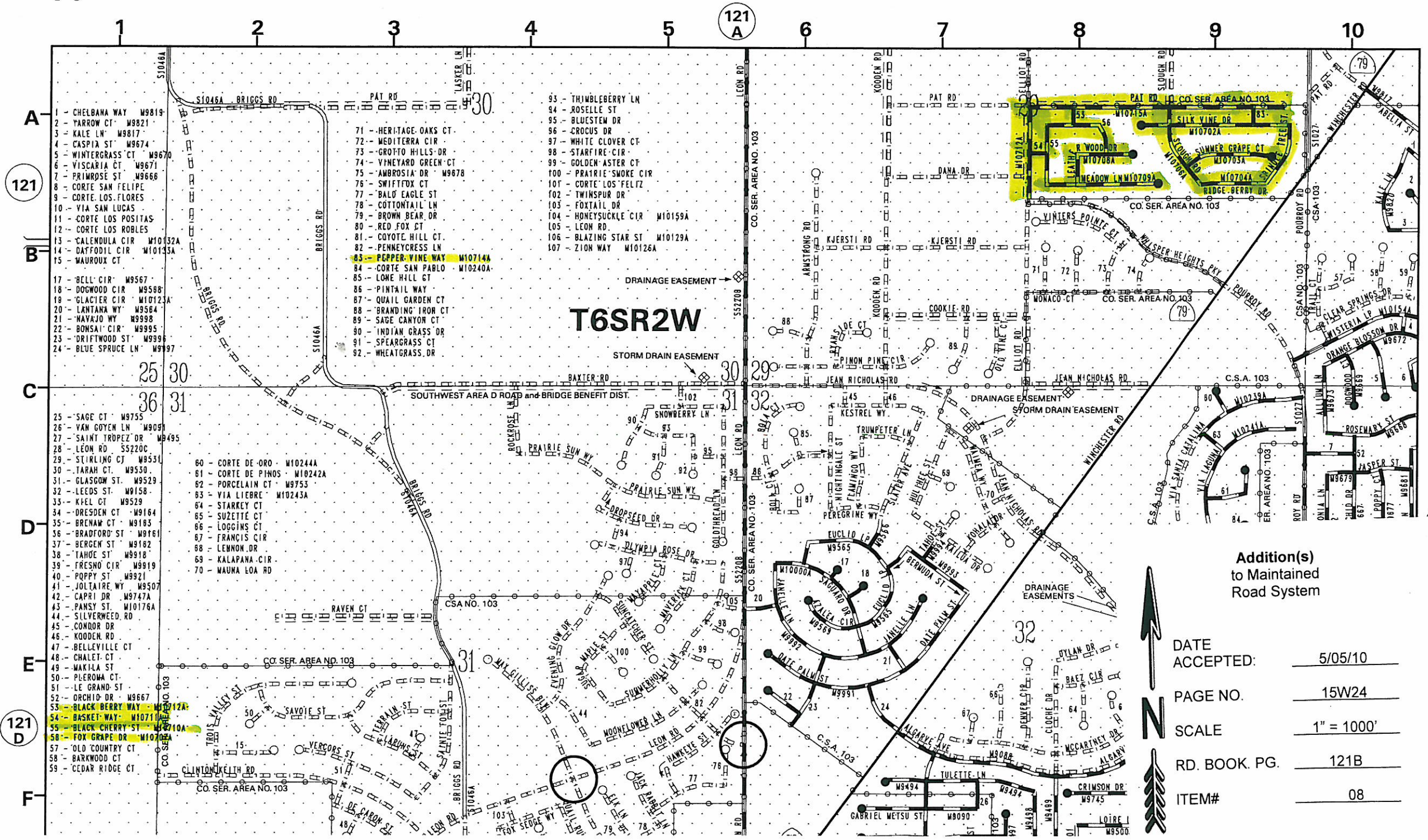
14
C

13
B

Addition(s)
to Maintained
Road System

DATE ACCEPTED: 5/04/10
PAGE NO. 14V35
SCALE 1" = 1000'
RD. BOOK. PG. 013A
ITEM# 07





- 71 - HERITAGE OAKS CT
- 72 - MEDITERRA CIR
- 73 - GROTTO HILLS DR
- 74 - VINEYARD GREEN CT
- 75 - AMBROSIA DR M9678
- 76 - SWIFFOX CT
- 77 - BALD EAGLE ST
- 78 - COTTONTAIL LN
- 79 - BROWN BEAR DR
- 80 - RED FOX CT
- 81 - COYOTE HILL CT
- 82 - PENNEYCRESS LN
- 83 - PEPPER VINE WAY M107144
- 84 - CORTE SAN PABLO M10240A
- 85 - LONE HILL CT
- 86 - PINTAIL WAY
- 87 - QUAIL GARDEN CT
- 88 - BRANDING IRON CT
- 89 - SAGE CANYON CT
- 90 - INDIAN GRASS DR
- 91 - SPEARGRASS CT
- 92 - WHEATGRASS DR
- 93 - THIMBLEBERRY LN
- 94 - ROSELLE ST
- 95 - BLUESTEM DR
- 96 - CROCUS DR
- 97 - WHITE CLOVER CT
- 98 - STARFIRE CIR
- 99 - GOLDEN ASTER CT
- 100 - PRAIRIE SMOKE CIR
- 101 - CORTE LOS FELIZ
- 102 - TWINSBUR DR
- 103 - FOXTAIL DR
- 104 - HONEYSUCKLE CIR M10159A
- 105 - LEON RD
- 106 - BLAZING STAR ST M10129A
- 107 - ZION WAY M10126A

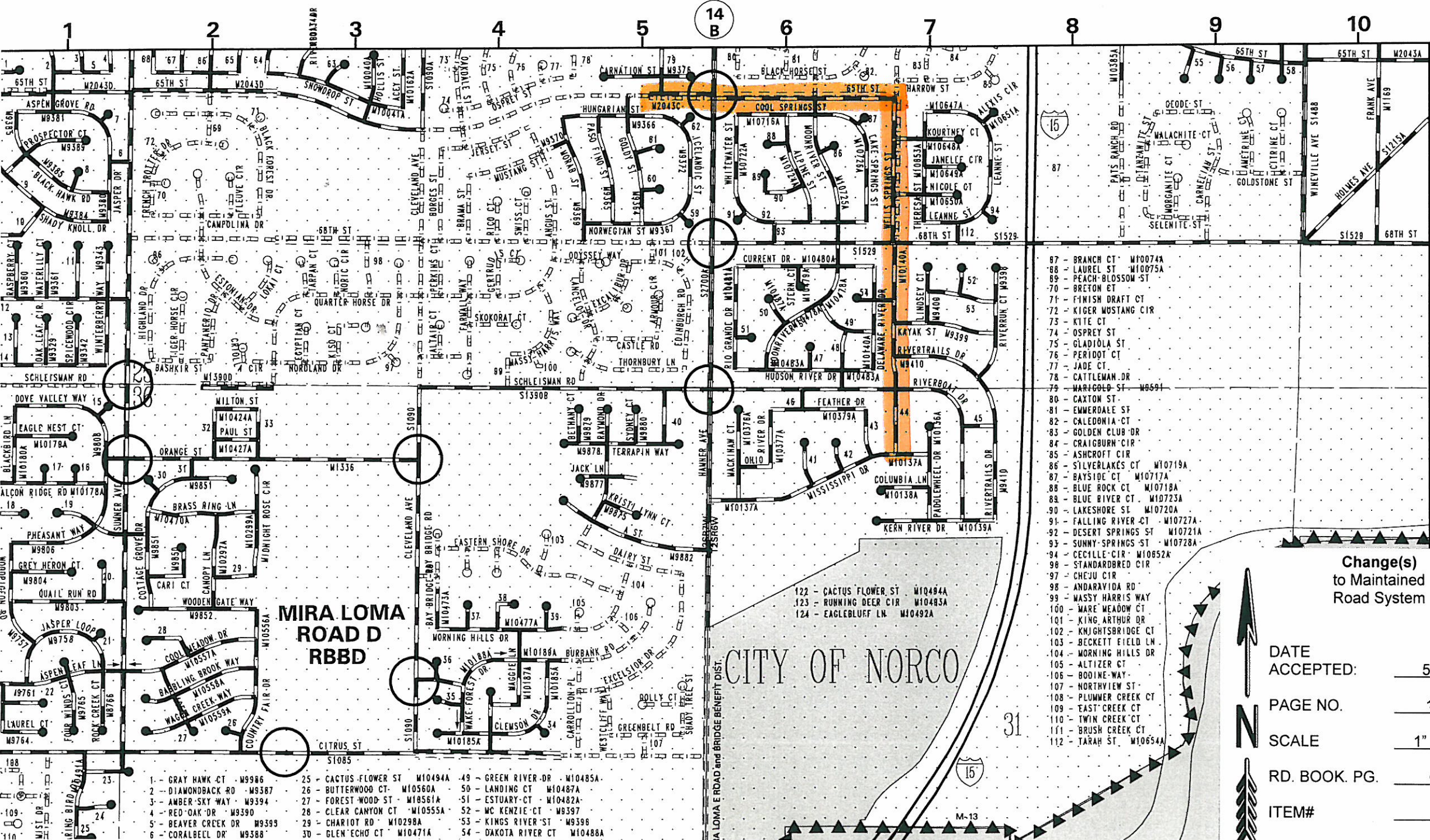
- 1 - CHELBANA WAY M9819
- 2 - YARROW CT M9821
- 3 - KALE LN M9817
- 4 - CASPIA ST M9674
- 5 - WINTERGRASS CT M9670
- 6 - VISCARIA CT M9671
- 7 - PRIMROSE ST M9666
- 8 - CORTE SAN FELIPE
- 9 - CORTE LOS FLORES
- 10 - VIA SAN LUCAS
- 11 - CORTE LOS POSITAS
- 12 - CORTE LOS ROBLES
- 13 - CALEDULA CIR M10132A
- 14 - DATFODIL CIR M10135A
- 15 - MAUROUX CT
- 17 - BELL CIR M9567
- 18 - DOGWOOD CIR M9588
- 19 - GLACIER CIR M10123A
- 20 - LANTANA WY M9584
- 21 - MAYAJO WY M9998
- 22 - BONSAI CIR M9995
- 23 - DRIFTWOOD ST M9996
- 24 - BLUE SPRUCE LN M9997
- 25 - SAGE CT M9755
- 26 - VAN GOYEN LN M9091
- 27 - SAINT TROPEZ DR M9495
- 28 - LEON RD S5220C
- 29 - STIRLING CT M9531
- 30 - TARAH CT M9530
- 31 - GLASGOW ST M9529
- 32 - LEEDS ST M9158
- 33 - KPEL CT M9529
- 34 - DRESDEN CT M9164
- 35 - BRENAW CT M9183
- 36 - BRADFORD ST M9161
- 37 - BERGEN ST M9182
- 38 - TAHOE ST M9918
- 39 - FRESNO CIR M9919
- 40 - POPPY ST M9921
- 41 - JOLTAIRE WY M9507
- 42 - CAPRI DR M9747A
- 43 - PANSY ST M10176A
- 44 - SILVERWEED RD
- 45 - CONDOR DR
- 46 - KOODEN RD
- 47 - BELLEVILLE CT
- 48 - CHALET CT
- 49 - MAKILA ST
- 50 - PLEROMA CT
- 51 - LE GRAND ST
- 52 - ORCHID DR M9667
- 53 - BLACK BERRY WAY M10712A
- 54 - BASKET WAY M10711A
- 55 - BLACK CHERRY ST M10710A
- 56 - FOX GRAPE DR M10709A
- 57 - OLD COUNTRY CT
- 58 - BARKWOOD CT
- 59 - CEDAR RIDGE CT

- 60 - CORTE DE ORO M10244A
- 61 - CORTE DE PINOS M10242A
- 62 - PORCELAIN CT M9753
- 63 - VIA LIEBRE M10243A
- 64 - STARKEY CT
- 65 - SUZETTE CT
- 66 - LOGGINS CT
- 67 - FRANCIS CIR
- 68 - LENNON DR
- 69 - KALAPANA CIR
- 70 - MAUNA LOA RD

**Addition(s)
to Maintained
Road System**



DATE ACCEPTED:	5/05/10
PAGE NO.	15W24
SCALE	1" = 1000'
RD. BOOK. PG.	121B
ITEM#	08



- 67 - BRANCH CT W10074A
- 68 - LAUREL ST W10075A
- 69 - PEACH-BLOSSOM ST
- 70 - BRETON CT
- 71 - FINISH DRAFT CT
- 72 - KIGER MUSTANG CIR
- 73 - KITE CT
- 74 - OSPREY ST
- 75 - GLADIOLA ST
- 76 - PERIODT CT
- 77 - JADE CT
- 78 - CATTLEMAN DR
- 79 - MARIGOLD ST W0691
- 80 - CAXTON ST
- 81 - EMERDALE ST
- 82 - CALEDONIA CT
- 83 - GOLDEN CLUB DR
- 84 - CRAIGBURN CIR
- 85 - ASHCROFT CIR
- 86 - SILVERLAKES CT W10719A
- 87 - BAYSIDE CT W10717A
- 88 - BLUE ROCK CT W10718A
- 89 - BLUE RIVER CT W10723A
- 90 - LAKESHORE ST W10720A
- 91 - FALLING RIVER CT W10727A
- 92 - DESERT SPRINGS ST W10721A
- 93 - SUNNY SPRINGS ST W10728A
- 94 - CECILLE CIR W10652A
- 96 - STANDARDBRED CIR
- 97 - CHEJU CIR
- 98 - ANDARAYIDA RD
- 99 - WASSY HARRIS WAY
- 100 - WARE MEADOW CT
- 101 - KING ARTHUR DR
- 102 - KNIGHTSBRIDGE CT
- 103 - BECKETT FIELD LN
- 104 - MORNING HILLS DR
- 105 - ALTIZER CT
- 106 - BOOINE-WAY
- 107 - NORTHVIEW ST
- 108 - PLUMMER CREEK CT
- 109 - EAST CREEK CT
- 110 - TWIN CREEK CT
- 111 - BRUSH CREEK CT
- 112 - TARAH ST W10654A

- 1 - GRAY HAWK CT W9986
- 2 - DIAMONDBACK RD W9387
- 3 - AMBER-SKY WAY W9394
- 4 - RED-OAK DR W9390
- 5 - BEAVER CREEK DR W9399
- 6 - CORALBELL DR W9388
- 25 - CACTUS-FLOWER ST W10494A
- 26 - BUTTERWOOD CT W10560A
- 27 - FOREST-WOOD ST W10561A
- 28 - CLEAR CANYON CT W10555A
- 29 - CHARIOT RD W10298A
- 30 - GLEN ECHO CT W10471A
- 49 - GREEN RIVER-DR W10485A
- 50 - LANDING CT W10487A
- 51 - ESTUARY-CT W10482A
- 52 - MC KENZIE-CT W8397
- 53 - KINGS RIVER-ST W9398
- 54 - DAKOTA RIVER CT W10488A

**Change(s)
to Maintained
Road System**

DATE ACCEPTED: 5/06/10

PAGE NO. 14V35

SCALE 1" = 1000'

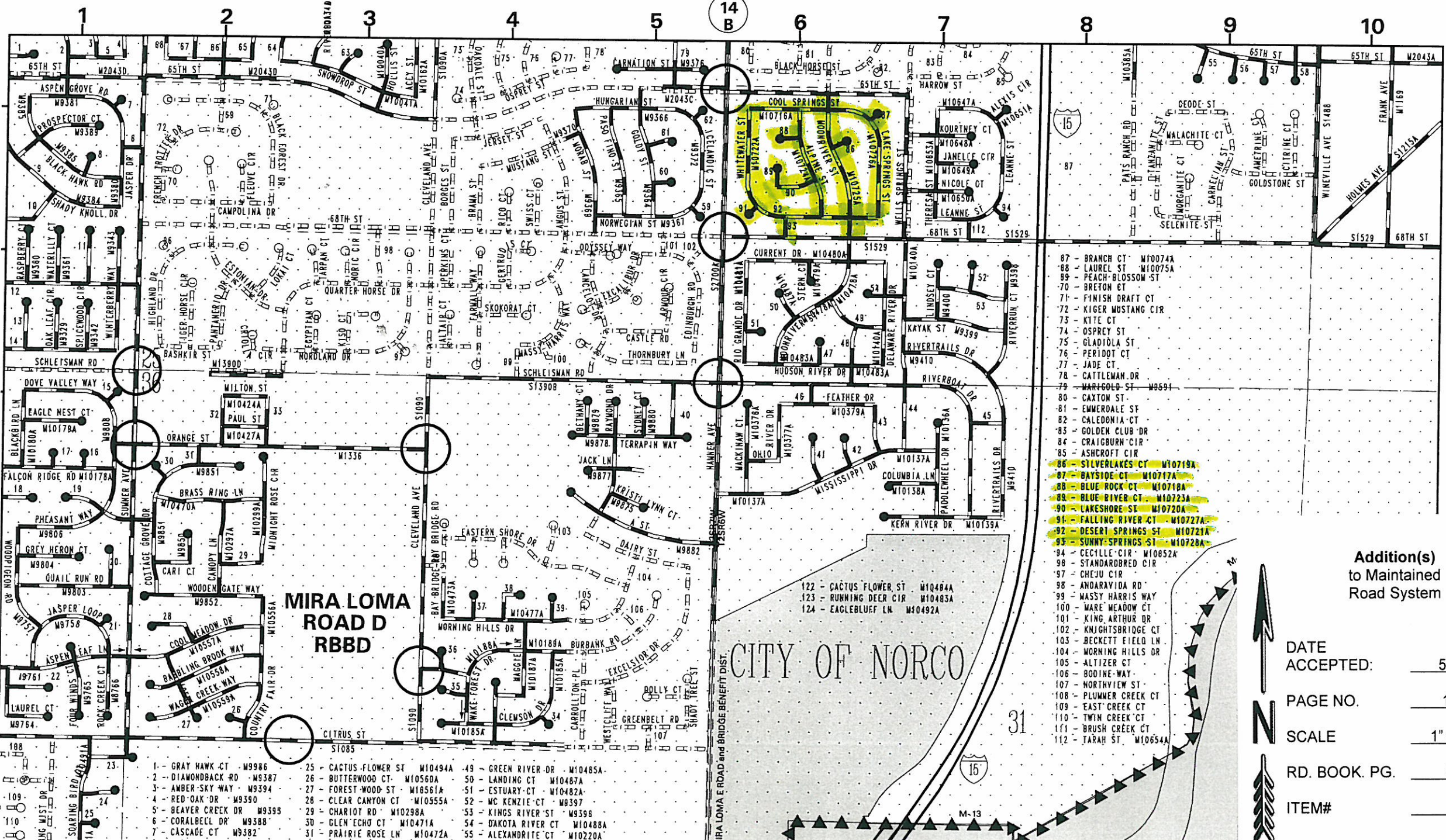
RD. BOOK, PG. 014C

ITEM# 09



CITY OF NORCO

MIRA LOMA
ROAD D
RBBD



- 87 - BRANCH CT W10074A
- 88 - LAUREL ST W10075A
- 89 - PEACH-BLOSSOM ST
- 70 - BRETTON CT
- 71 - FINISH DRAFT CT
- 72 - KIGER MUSTANG CIR
- 73 - KITE CT
- 74 - OSPREY ST
- 75 - GLADIOLA ST
- 76 - PERIDOT CT
- 77 - JADE CT
- 78 - CATTLEMAN DR
- 79 - MAR-GOLD ST W9591
- 80 - CAXTON ST
- 81 - EMERALDALE ST
- 82 - CALEDONIA CT
- 83 - GOLDEN CLUB DR
- 84 - CRAIGBURN CIR
- 85 - ASHCROFT CIR
- 86 - SILVERLAKES CT W10719A
- 87 - BAYSIDE CT W10717A
- 88 - BLUE ROCK CT W10718A
- 89 - BLUE RIVER CT W10723A
- 90 - LAKESHORE ST W10720A
- 91 - FALLING RIVER CT W10727A
- 92 - DESERT SPRINGS ST W10721A
- 93 - SUNNY-SPRINGS ST W10728A
- 94 - CECILLE CIR W10852A
- 98 - STANDAROBRED CIR
- 97 - CHEJU CIR
- 98 - ANDARAVIDA RD
- 99 - MASSY HARRIS WAY
- 100 - WARE MEADOW CT
- 101 - KING ARTHUR DR
- 102 - KNIGHTSBRIDGE CT
- 103 - BECKETT FIELD LN
- 104 - MORNING HILLS DR
- 105 - ALTIZER CT
- 106 - BOODINE WAY
- 107 - NORTHVIEW ST
- 108 - PLUMMER CREEK CT
- 109 - EAST CREEK CT
- 110 - TWIN CREEK CT
- 111 - BRUSH CREEK CT
- 112 - TARAH ST W10654A

**Addition(s)
to Maintained
Road System**

DATE ACCEPTED: 5/06/10
PAGE NO. 14V35
SCALE 1" = 1000'
RD. BOOK. PG. 014C
ITEM# 09

14
B

CITY OF NORCO

- | | | |
|---------------------------|-------------------------------|------------------------------|
| 1 - GRAY HAWK CT W9986 | 25 - CACTUS FLOWER ST W10494A | 49 - GREEN RIVER DR W10485A |
| 2 - DIAMONDBACK RD W9387 | 26 - BUTTERWOOD CT W10560A | 50 - LANDING CT W10487A |
| 3 - AMBER-SKY WAY W9394 | 27 - FOREST WOOD ST W10561A | 51 - ESTUARY CT W10482A |
| 4 - RED-OAK DR W9390 | 28 - CLEAR CANYON CT W10555A | 52 - MC KENZIE CT W9397 |
| 5 - BEAVER CREEK DR W9398 | 29 - CHARIOT RD W10298A | 53 - KINGS RIVER ST W9396 |
| 6 - CORALBECL DR W9388 | 30 - GLEN ECHO CT W10471A | 54 - DAKOTA RIVER CT W10488A |
| 7 - CASCADE CT W9382 | 31 - PRAIRIE ROSE LN W10472A | 55 - ALEXANDRITE CT W10220A |

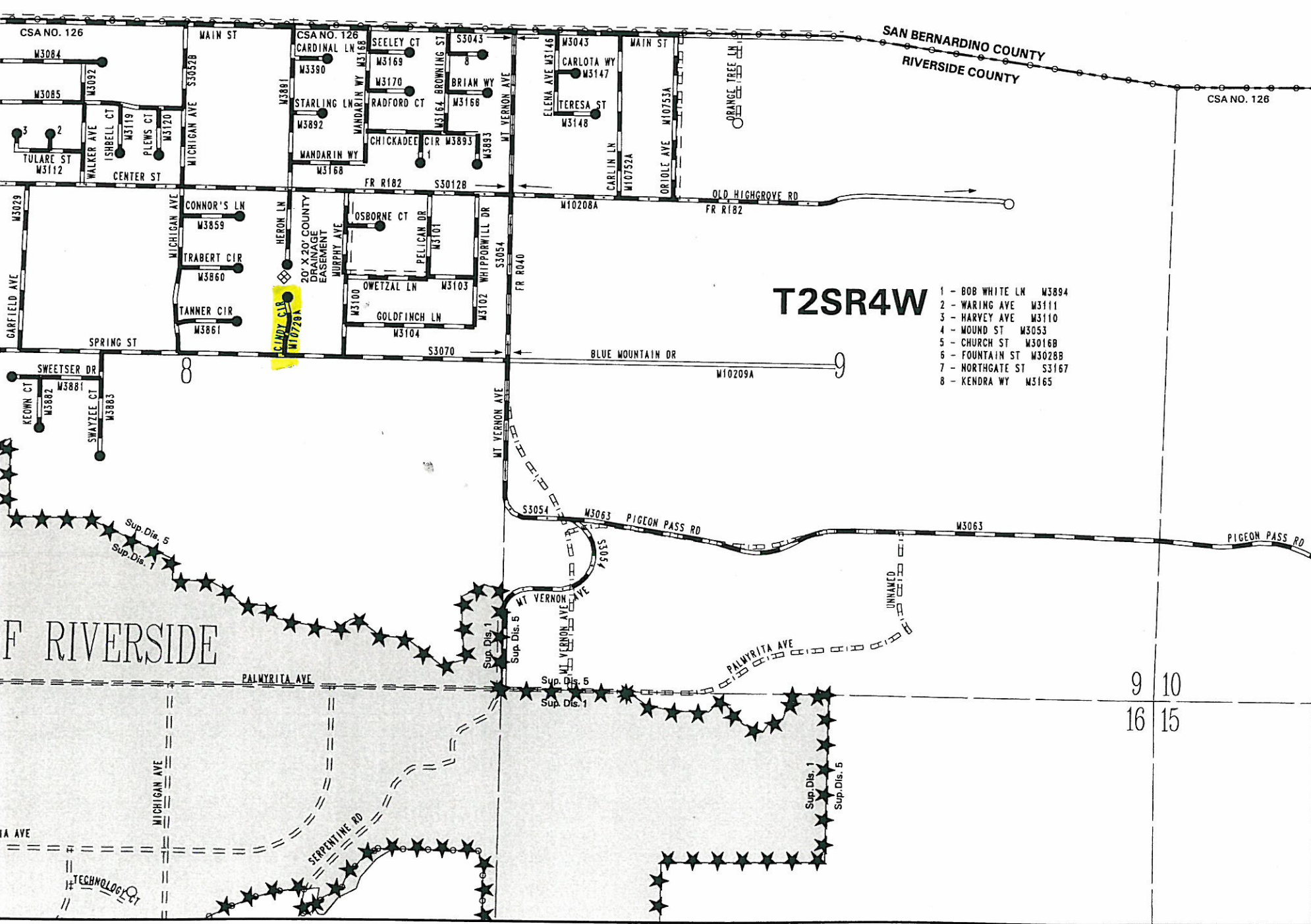
MIRA LOMA
ROAD D
RBB

- 122 - CACTUS FLOWER ST W10484A
- 123 - RUNNING DEER CIR W10483A
- 124 - EAGLEBLUFF LN W10492A

MIRA LOMA ROAD and BRIDGE BENEFIT DIST.



M-13

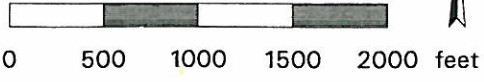


T2SR4W

- 1 - BOB WHITE LN M3894
- 2 - WARING AVE M3111
- 3 - HARVEY AVE M3110
- 4 - MOUND ST M3053
- 5 - CHURCH ST M3016B
- 6 - FOUNTAIN ST M3028B
- 7 - NORTHGATE ST S3167
- 8 - KENDRA WY M3165

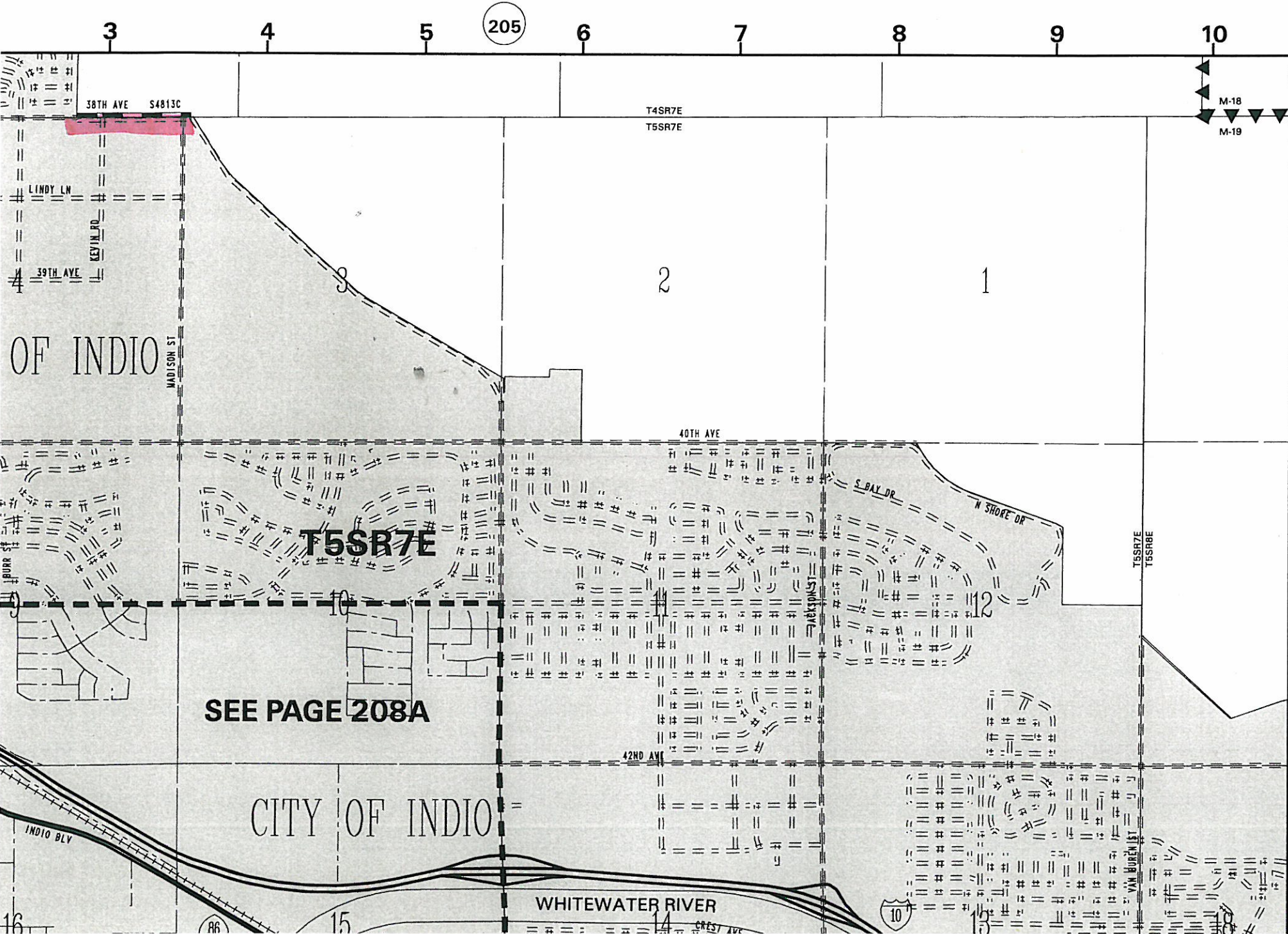
45

44



**Addition(s)
to Maintained
Road System**

DATE ACCEPTED:	<u>5/06/10</u>
PAGE NO.	<u>15V22</u>
SCALE	<u>1" = 1000'</u>
RD. BOOK. PG.	<u>044B</u>
ITEM#	<u>10</u>



209

Deletion(s)
to Maintained
Road System



DATE ACCEPTED:	<u>4/27/10</u>
PAGE NO.	<u>17V53</u>
SCALE	<u>1" = 2000'</u>
RD. BOOK. PG.	<u>208</u>
ITEM#	<u>11</u>

SEE PAGE 208A

CITY OF INDIO

WHITWATER RIVER



16

86

15

14

13

10

9

8

7

6

5

4

3

205

M-18
M-19

T4SR7E
T5SR7E

38TH AVE S4813C

LINDY LN

39TH AVE

KEYVIN RD

MADISON ST

40TH AVE

S BAY DR

N SHORE DR

T5SR7E
T5SR8E

T5SR7E

42ND AVE

INDIO BLV

VAN BUREN ST

CREST AVE

1 2 3 4 5 6 7 8 9 10

70
A

70

SEE PAGE 70A

SEE PAGE 70

- 1 - GRAPE SPUR LN W1346
- 2 - CITRUS GROVE LN W9894
- 3 - SEED LEAF TR W1760
- 4 - TENT ROCK TR W1710
- 5 - LEAF STOCK TR W1707
- 6 - MCCORMICK CT W1741
- 7 - HILLSHORE CT W1526
- 8 - BARRENGO DR W1016
- 9 - ELBOW CREEK TR W1017
- 10 - WALNUT CREEK RD W1686
- 11 - PARKSIDE CT W1687
- 12 - OAK CANYON DR W1688
- 13 - COUNTRYSIDE CIR W1704
- 14 - SHADED MEADOW CIR W1705
- 15 - PHEASANT RUN CT W1811
- 16 - FALCON CREST CIR W1073
- 17 - HUNTERS RUN CT W1121
- 18 - HIDDEN GLEH CIR W1122
- 19 - POINTE CIR W1722
- 20 - ALBERT ST W1479

CITY OF LAKE ELSINORE



RANCHO LA LAGUNA

T6SR4W

CITY OF WILDOMAR

SEDCO HILLS

SOUTHWEST AREA A ROAD and BRIDGE BENEFIT DIST.

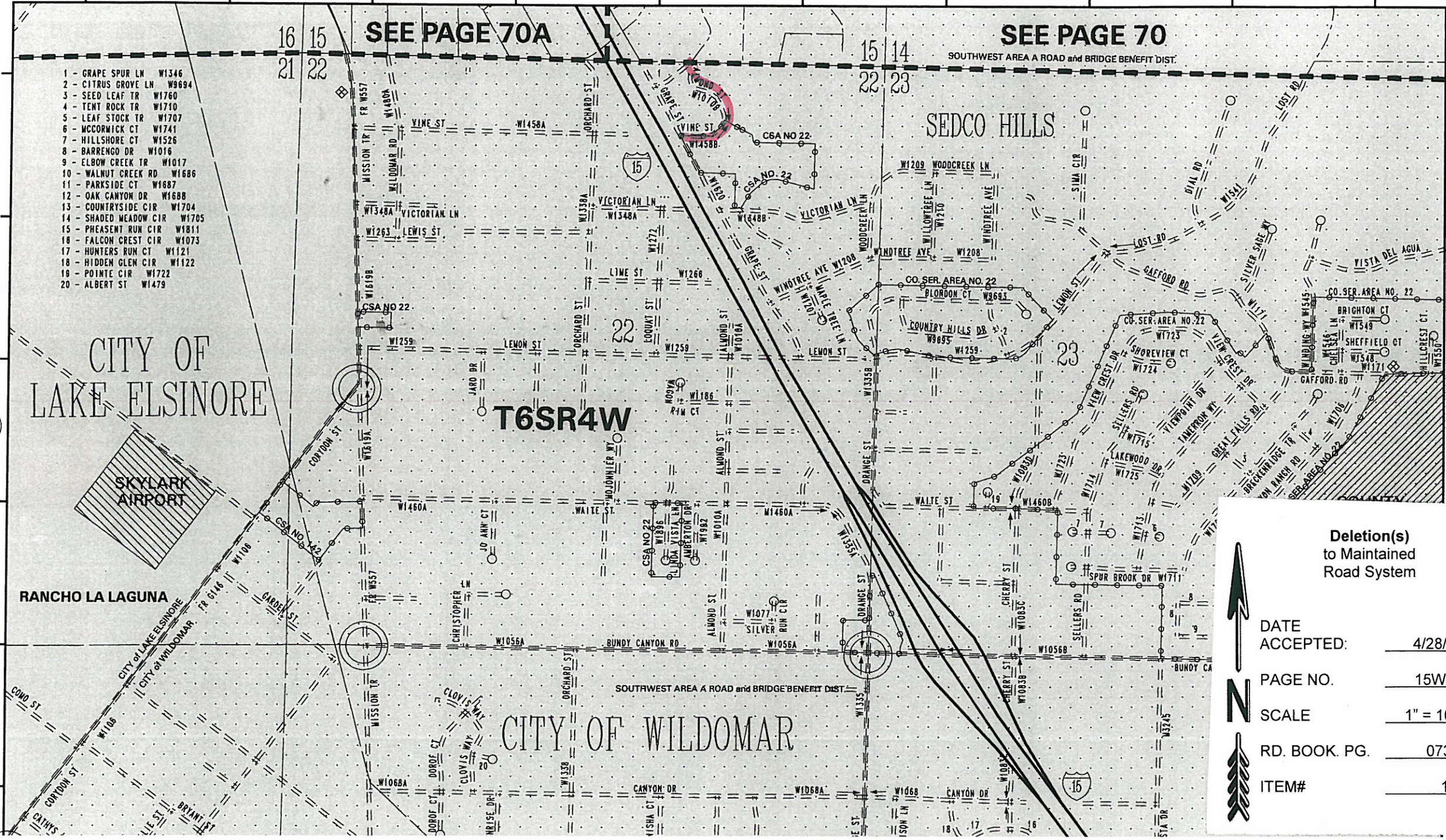
SOUTHWEST AREA A ROAD and BRIDGE BENEFIT DIST.

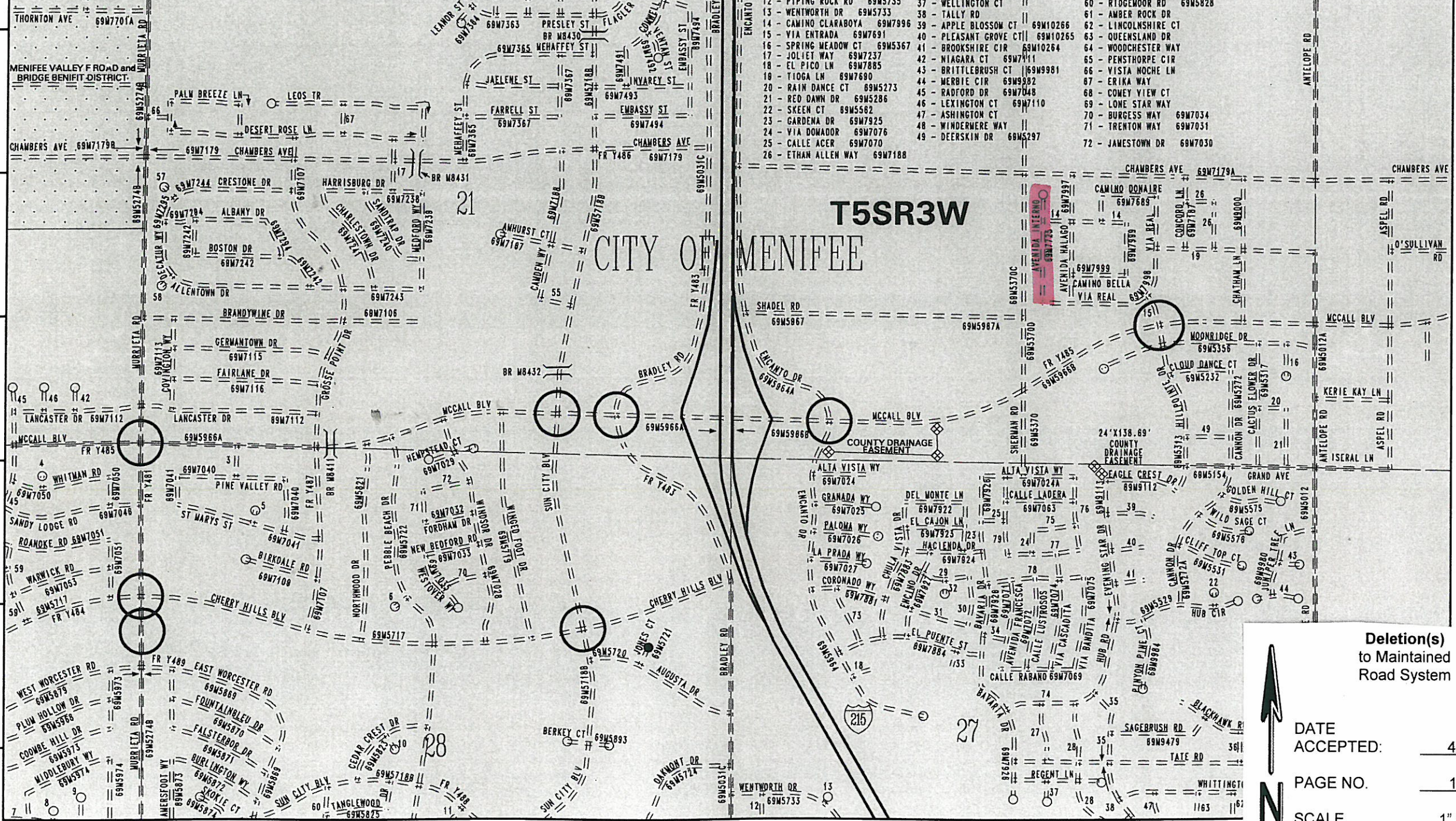
74

Deletion(s)
to Maintained
Road System



DATE ACCEPTED:	4/28/10
PAGE NO.	15W23
SCALE	1" = 1000'
RD. BOOK. PG.	073
ITEM#	12



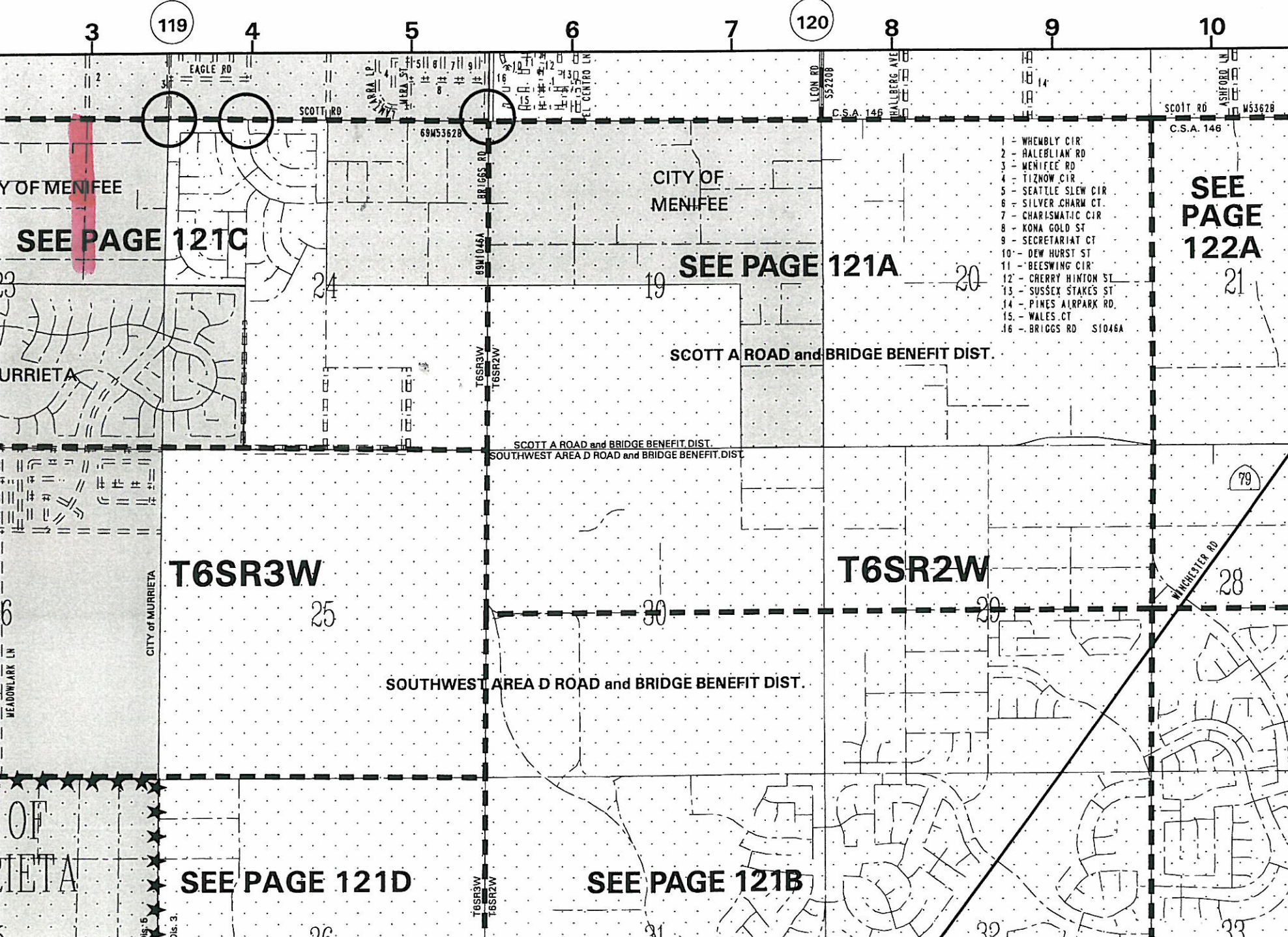


12 - PIPING ROCK RD	69M5735	37 - WELLINGTON CT	60 - RIDGEMORE RD	69M5828
13 - WENTWORTH DR	69M5733	38 - TALLY RD	61 - AMBER ROCK DR	69M5828
14 - CAMINO CLARABOYA	69M7996	39 - APPLE BLOSSOM CT	62 - LINCOLNSHIRE CT	69M10266
15 - VIA ENTRADA	69M7691	40 - PLEASANT GROVE CT	63 - QUEENSLAND DR	69M10265
16 - SPRING MEADOW CT	69M5367	41 - BROOKSHIRE CIR	64 - WOODCHESTER WAY	69M10264
17 - JOLIET WAY	69M7237	42 - NIAGARA CT	65 - PENSTHORPE CIR	69M7411
18 - EL PICO LN	69M7885	43 - BRITTLEBRUSH CT	66 - VISTA NOCHE LN	69M9981
19 - TIOGA LN	69M7690	44 - MERBIE CIR	67 - ERIKA WAY	69M9982
20 - RAIN DANCE CT	69M5273	45 - RADFORD DR	68 - CONEY VIEW CT	69M7048
21 - RED DAWN DR	69M5286	46 - LEXINGTON CT	69 - LONE STAR WAY	69M7110
22 - SKEEN CT	69M5582	47 - ASHINGTON CT	70 - BURGESS WAY	69M7034
23 - GARDENA DR	69M7925	48 - WINDERMERE WAY	71 - TRENTON WAY	69M7031
24 - VIA DOMADOR	69M7076	49 - DEERSKIN DR	72 - JAMESTOWN DR	69M7030
25 - CALLE ACER	69M7070			
26 - ETHAN ALLEN WAY	69M7188			

113

Deletion(s)
to Maintained
Road System

DATE ACCEPTED:	4/28/10
PAGE NO.	15W14
SCALE	1" = 1000'
RD. BOOK. PG.	067
ITEM#	13



- 1 - WHEMBLY CIR
- 2 - HALEBLIAN RD
- 3 - MENIFEE RD
- 4 - TIZNOW CIR
- 5 - SEATTLE SLEW CIR
- 6 - SILVER CHARM CT
- 7 - CHARISMATIC CIR
- 8 - KONA GOLD ST
- 9 - SECRETARIAT CT
- 10 - DEW HURST ST
- 11 - BEESWING CIR
- 12 - CHERRY HINTON ST
- 13 - SUSSEX STAKES ST
- 14 - PINES AIRPARK RD
- 15 - WALES CT
- 16 - BRIGGS RD S1046A

SEE PAGE 122A

SEE PAGE 121A

SEE PAGE 121C

T6SR3W

T6SR2W

SEE PAGE 121D

SEE PAGE 121B

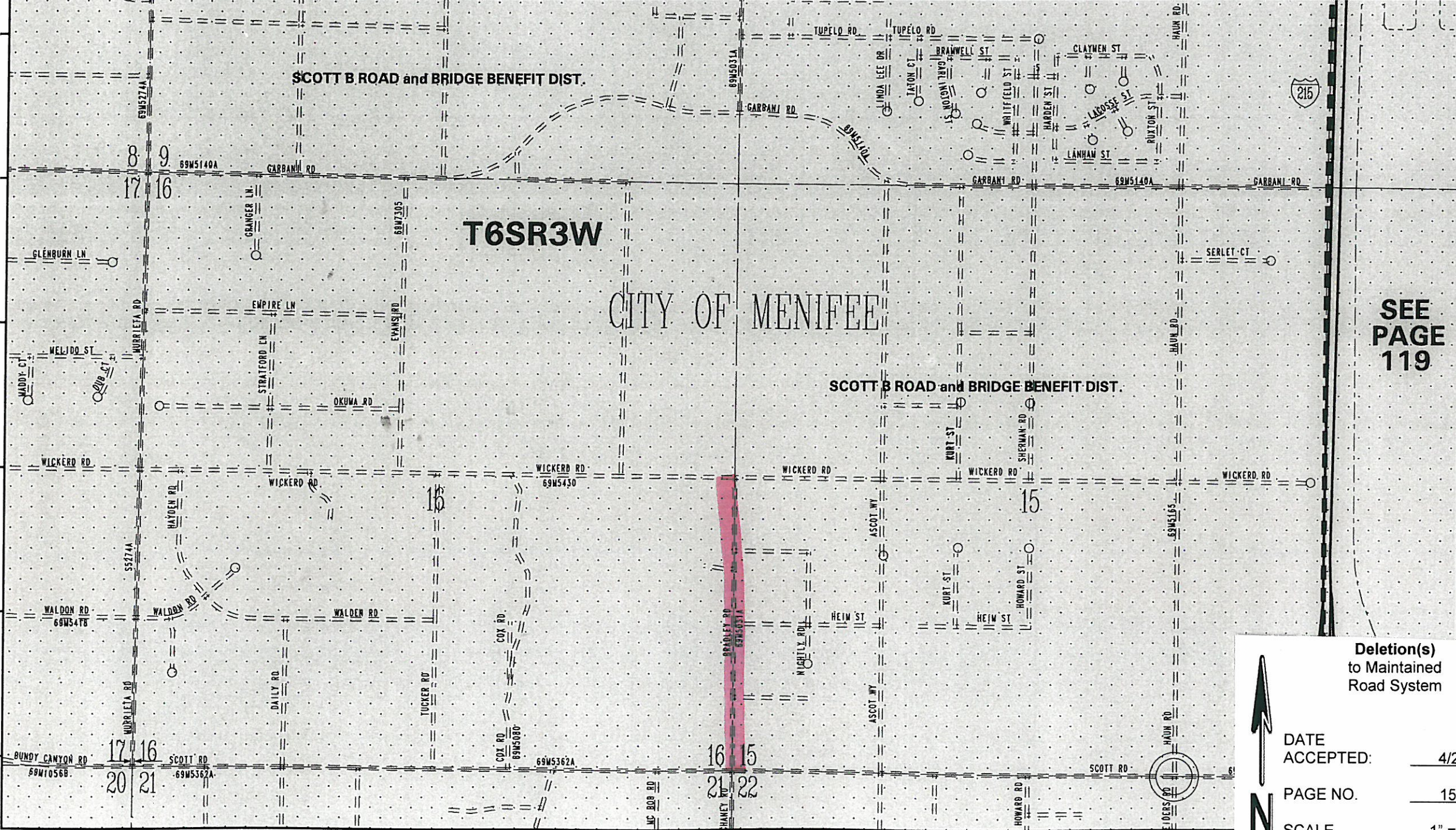
122 A

122 B

**Deletion(s)
to Maintained
Road System**



DATE ACCEPTED:	4/28/10
PAGE NO.	15W24
SCALE	1" = 2000'
RD. BOOK. PG.	121
ITEM#	14



119

SEE PAGE 119

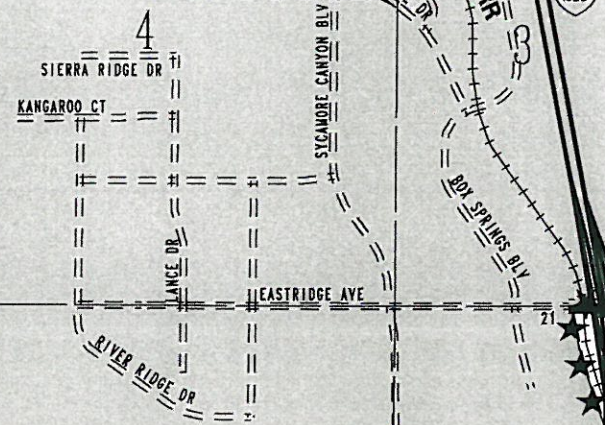
75

**Deletion(s)
to Maintained
Road System**

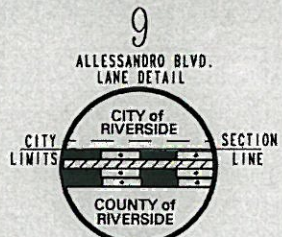


DATE ACCEPTED:	<u>4/28/10</u>
PAGE NO.	<u>15W24</u>
SCALE	<u>1" = 1000'</u>
RD. BOOK. PG.	<u>071C</u>
ITEM#	<u>15</u>

- 12 - AVENIDA HACIENDA M5942
- 13 - AVENIDA LUNA M7408
- 14 - ALEXANDER ST M5008B
- 15 - CAMINO DEL SOL M5941
- 16 - CAMINO DEL ORO M7931
- 17 - GEM LN M7929
- 18 - FAIR ISLE DR S5889
- 19 - BOX SPRINGS RD S5218
- 20 - MORTON RD S5267
- 21 - EASTRIDGE AVE S7385
- 22 - GOLDEN STAR AVE N5651
- 23 - PAULS LN
- 24 - BROADEN LN



T3SR4W



51

R5W

12

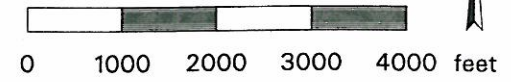
R5E

13

27

53

55

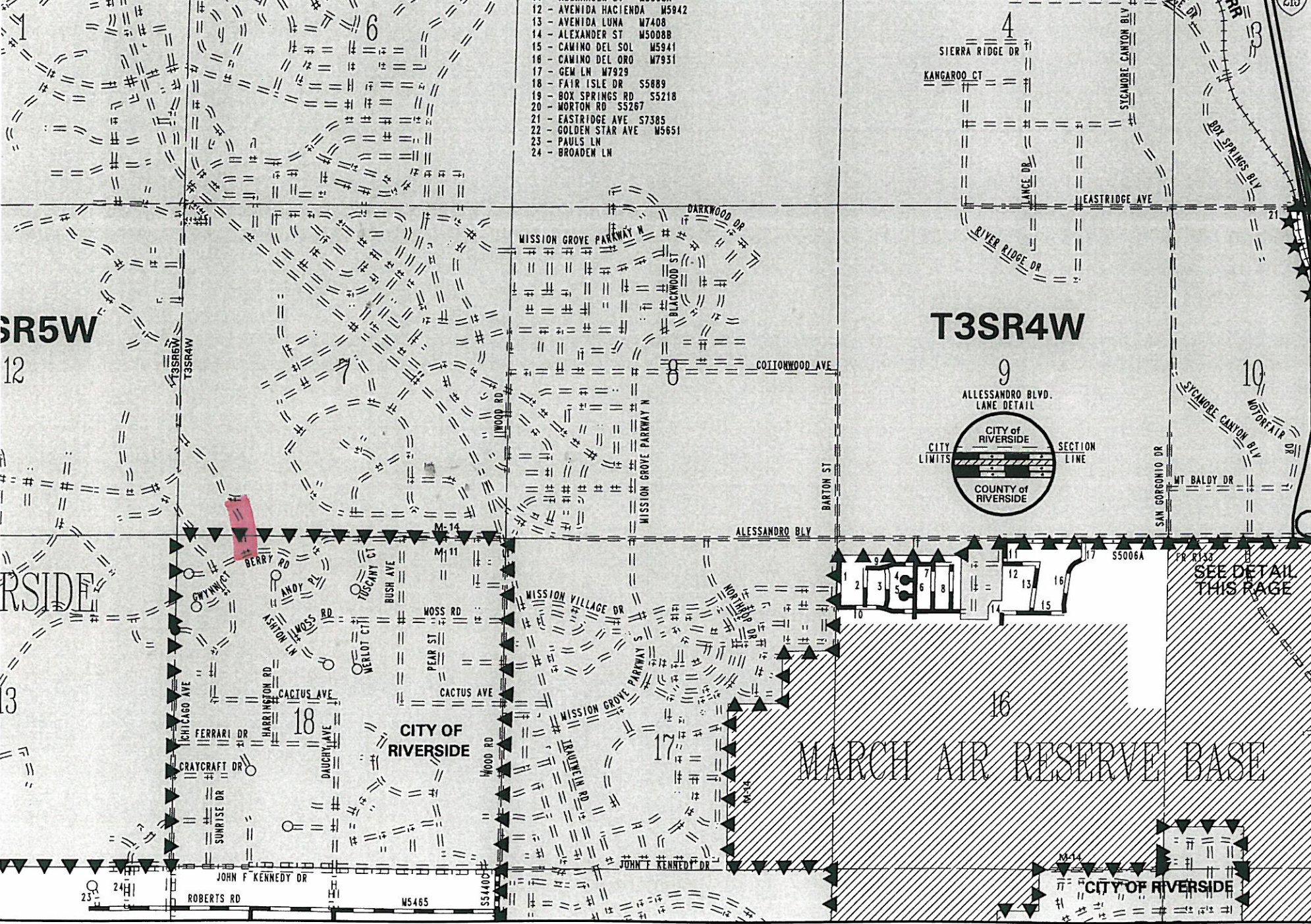


MARCH AIR RESERVE BASE

SEE DETAIL THIS PAGE

**Deletion(s)
to Maintained
Road System**

DATE ACCEPTED:	<u>4/28/10</u>
PAGE NO.	<u>15V42</u>
SCALE	<u>1" = 2000'</u>
RD. BOOK. PG.	<u>050</u>
ITEM#	<u>16</u>




T6SR4W
CITY OF WILDORAR

78

- 1 - DONIELLE CT W9418
- 2 - PONYCART TURN W3177
- 3 - CHIWI CIR W1654
- 4 - KISH CIR W1662
- 5 - QUEENSBURY CT W1681
- 6 - OAKMORE LN W1165
- 7 - KOLO CT W1669
- 8 - ARI CIR W1668
- 9 - SEA LYON CT W9637
- 10 - JOY CT W9698
- 11 - BLACKSTONE CIR W10058
- 12 - SHADY GROVE CIR W10057
- 13 - WILLOW BAY RD W9103
- 14 - CANYON CREST ST W9102
- 15 - AMETHYST RD W8101
- 16 - PRIMROSE LN W9219

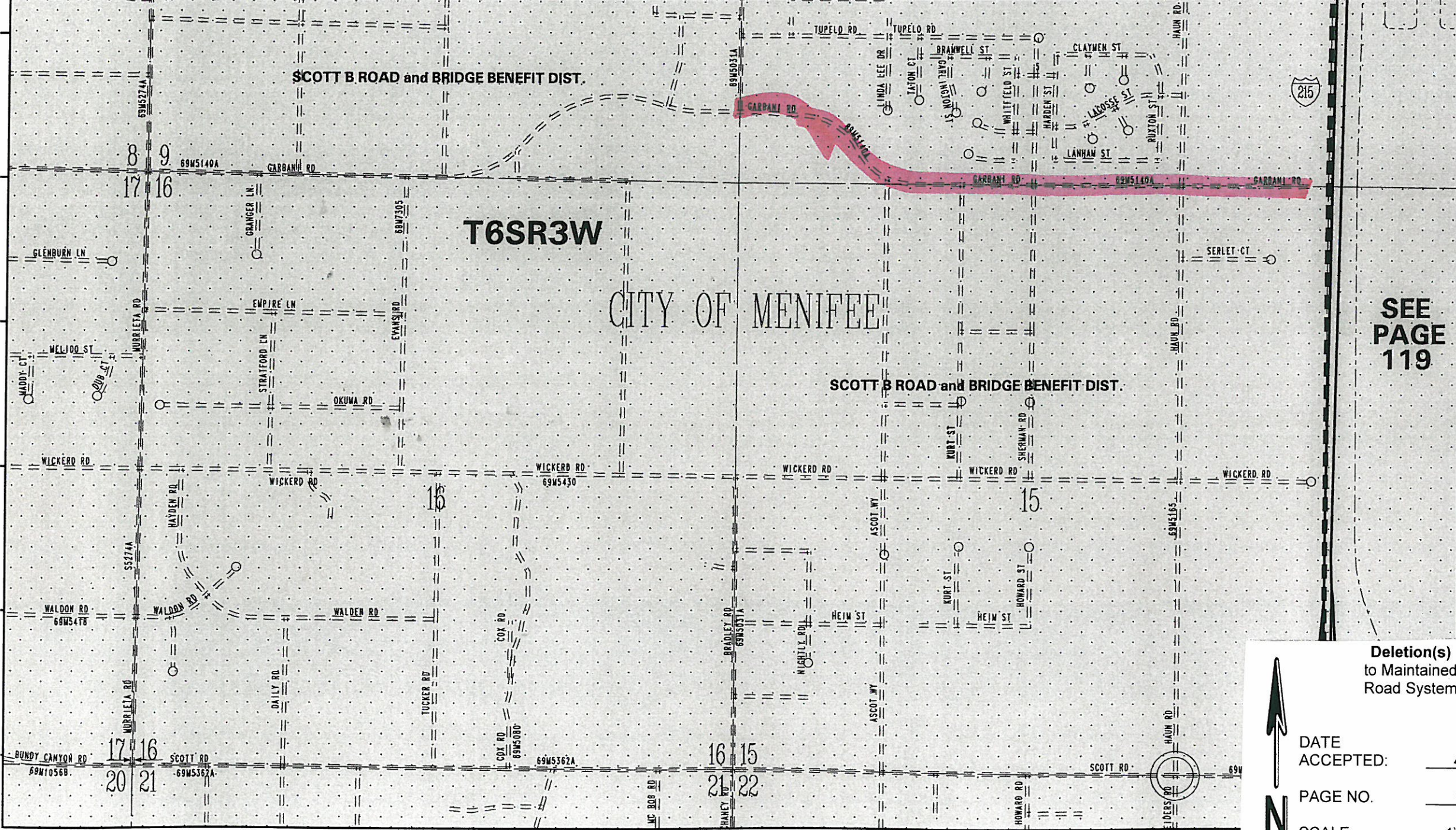
RANCHO SANTA ROSA

**Deletion(s)
to Maintained
Road System**

	DATE ACCEPTED:	4/28/10
	PAGE NO.	15W23
	SCALE	1" = 1000'
	RD. BOOK. PG.	077
	ITEM#	17

80
A

80
C



SCOTT B. ROAD and BRIDGE BENEFIT DIST.

T6SR3W

CITY OF MENIFEE

SCOTT B. ROAD and BRIDGE BENEFIT DIST.

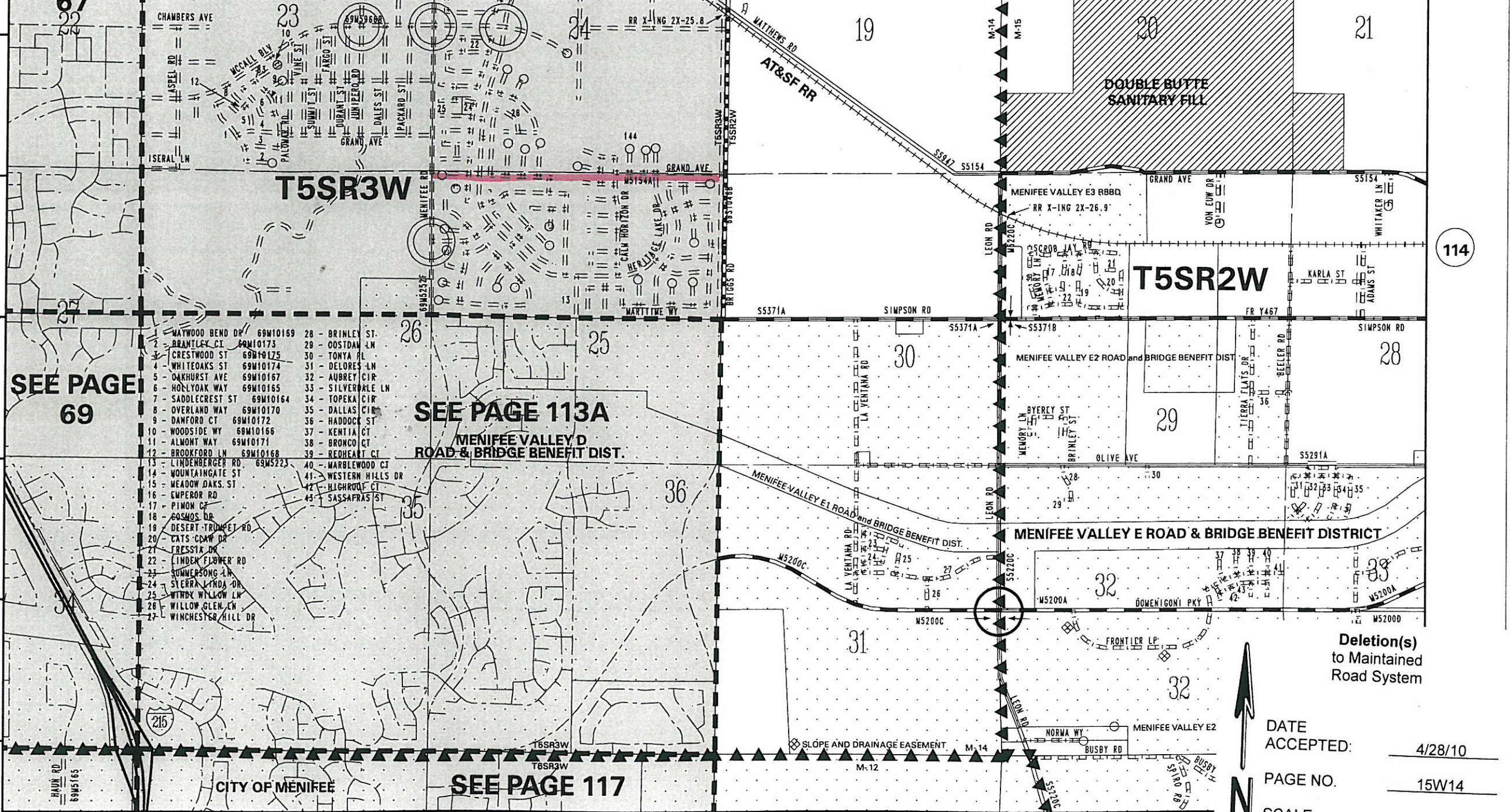


119

SEE PAGE 119

75

Deletion(s) to Maintained Road System	
DATE ACCEPTED:	4/28/10
PAGE NO.	15W23
SCALE	1" = 1000'
RD. BOOK. PG.	071C
ITEM#	18



SEE PAGE
69

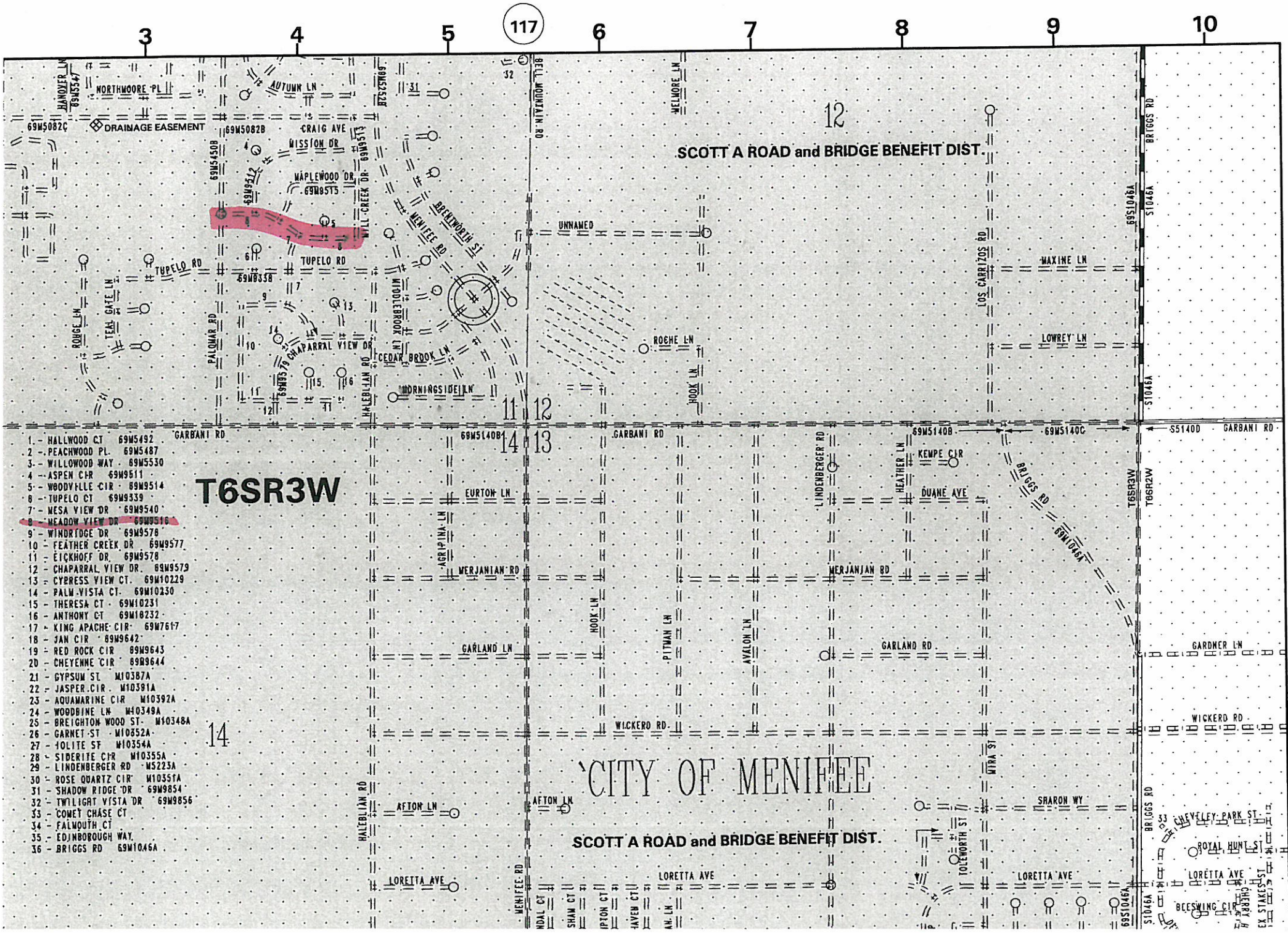
SEE PAGE 113A
MENIFEE VALLEY D
ROAD & BRIDGE BENEFIT DIST.

SEE PAGE 117

- 1 - MAYWOOD BEND DR 69M10169
- 2 - BRANTLEY CT 69M10173
- 3 - CRESTWOOD ST 69M10175
- 4 - WHITEOAKS ST 69M10174
- 5 - OAKHURST AVE 69M10167
- 6 - HOLLYOAK WAY 69M10165
- 7 - SADDLECREST ST 69M10164
- 8 - OVERLAND WAY 69M10170
- 9 - DANFORD CT 69M10172
- 10 - WOODSIDE WY 69M10166
- 11 - ALMONT WAY 69M10171
- 12 - BROOKFORD LN 69M10168
- 13 - LINDENBERGER RD 69M5223
- 14 - MOUNTAINGATE ST
- 15 - MEADOW DAKS ST
- 16 - EMPEROR RD
- 17 - PINON CT
- 18 - COSMOS DR
- 19 - DESERT TRUMPET RD
- 20 - CATS CLAW DR
- 21 - FRESSIA DR
- 22 - TIMBER FLOWER RD
- 23 - SUMMERBONG LN
- 24 - SIERRA LINDA DR
- 25 - WINDY WILLOW LN
- 26 - WILLOW GLEN LN
- 27 - WINCHESTER HILL DR
- 28 - BRINLEY ST
- 29 - OOSTDAW LN
- 30 - TONYA PL
- 31 - DELORES LN
- 32 - AUBREY CIR
- 33 - SILVERDALE LN
- 34 - TOPEKA CIR
- 35 - DALLAS CIR
- 36 - HADDOCK ST
- 37 - KENTIA CT
- 38 - BRONCO CT
- 39 - REDHEART CT
- 40 - MARBLEWOOD CT
- 41 - WESTERN HILLS DR
- 42 - HIGHROOF CT
- 43 - SASSAFRAS ST

Deletion(s)
to Maintained
Road System

DATE ACCEPTED:	4/28/10
PAGE NO.	15W14
SCALE	1" = 2000'
RD. BOOK. PG.	113
ITEM#	19



117

120

T6SR3W

CITY OF MENIFEE

SCOTT A ROAD and BRIDGE BENEFIT DIST.

SCOTT A ROAD and BRIDGE BENEFIT DIST.

- 1 - HALLWOOD CT 69M5492
- 2 - PEACHWOOD PL 69M5487
- 3 - WILLOWOOD WAY 69M5530
- 4 - ASPEN CIR 69M9511
- 5 - WOODVILLE CIR 69M9514
- 6 - TUPELO CT 69M9339
- 7 - MESA VIEW DR 69M9540
- 8 - MEADOW VIEW DR 69M9516
- 9 - WINDRIDGE DR 69M9578
- 10 - FEATHER CREEK DR 69M9577
- 11 - EICKHOFF DR 69M9578
- 12 - CHAPARRAL VIEW DR 69M9579
- 13 - CYRESS VIEW CT 69M10229
- 14 - PALM VISTA CT 69M10230
- 15 - THERESA CT 69M10231
- 16 - ANTHONY CT 69M10232
- 17 - KING APACHE CIR 69M7617
- 18 - JAN CIR 69M9642
- 19 - RED ROCK CIR 69M9643
- 20 - CHEYENNE CIR 69M9644
- 21 - GYPSUM ST M10387A
- 22 - JASPER CIR M10391A
- 23 - AQUAMARINE CIR M10392A
- 24 - WOODBINE LN M10349A
- 25 - BREIGHTON WOOD ST M10348A
- 26 - GARNET ST M10352A
- 27 - JOLITE ST M10354A
- 28 - SIDERITE CIR M10355A
- 29 - LINDENBERGER RD M5223A
- 30 - ROSE QUARTZ CIR M10351A
- 31 - SHADOW RIDGE DR 69M9854
- 32 - TWILIGHT VISTA DR 69M9856
- 33 - COMET CHASE CT
- 34 - FALMOUTH CT
- 35 - EDJNBOROUGH WAY
- 36 - BRIGGS RD 69M1046A

Deletion(s)
to Maintained
Road System



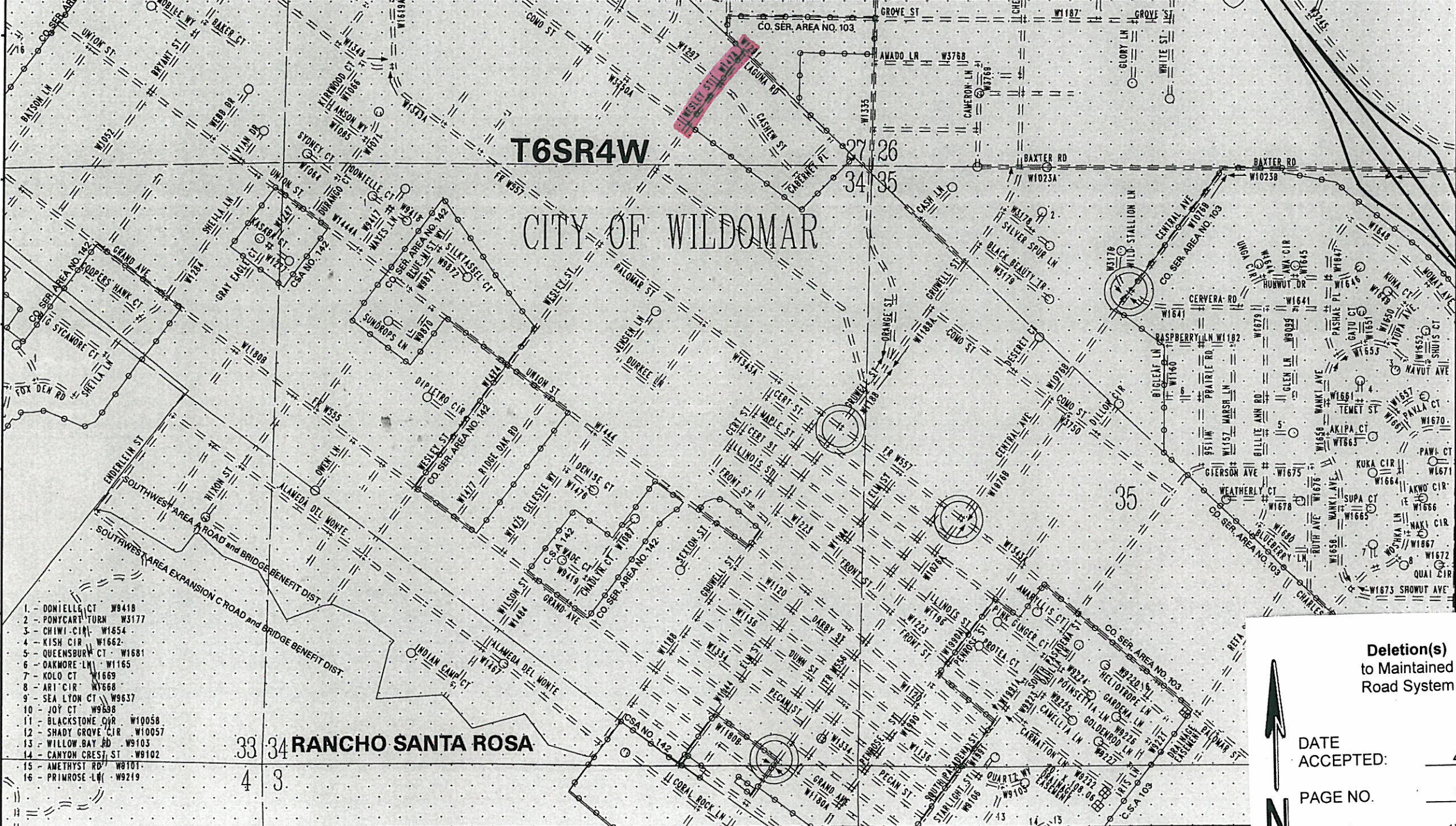
DATE ACCEPTED: 4/28/10

PAGE NO. 15W24

SCALE 1" = 1000'

RD. BOOK. PG. 119

ITEM# 20



78

- 1 - DONIELLE CT W9418
- 2 - PONYCART TURN W3177
- 3 - CHIWI CIR W1654
- 4 - KISH CIR W1662
- 5 - QUEENSBURY CT W1681
- 6 - OAKMORE LN W1165
- 7 - KOLO CT W1669
- 8 - ARI CIR W1668
- 9 - SEA LYON CT W9637
- 10 - JOY CT W9688
- 11 - BLACKSTONE CIR W10058
- 12 - SHADY GROVE CIR W10057
- 13 - WILLOW BAY RD W9103
- 14 - CANYON CREST ST W8102
- 15 - AMETHYST RD W8101
- 16 - PRIMROSE LN W9219

33 34 RANCHO SANTA ROSA
4 3

**Deletion(s)
to Maintained
Road System**



DATE ACCEPTED:	4/28/10
PAGE NO.	15W23
SCALE	1" = 1000'
RD. BOOK. PG.	077
ITEM#	21

80
A

80
C

- 14 - VIA COTA 69M3072
- 15 - MERCURY CIR 69M3060
- 16 - CYPRESS POINT DR 69M3098
- 17 - LAGUNITA CT 69M3096
- 18 - BLACKHEATH DR 69M3094
- 19 - KINGSTON CT 69M3097
- 20 - NORTH FORK CIR 69M10402
- 21 - MESA VERDE CIR 69M10404
- 22 - COPPER RIDGE RD 69M10405
- 23 - ROCK SUMMIT RD 69M10403
- 24 - HAUN RD 69M5165A
- 25 - SILVER SUMMIT ST 69M10400

MENEFEE VALLEY D ROAD and BRIDGE BENEFIT DIST.

T5SR3W

MENEFEE VALLEY D ROAD and BRIDGE BENEFIT DISTRICT

MENEFEE VALLEY E ROAD and BRIDGE BENEFIT DISTRICT

CITY OF MENEFEE

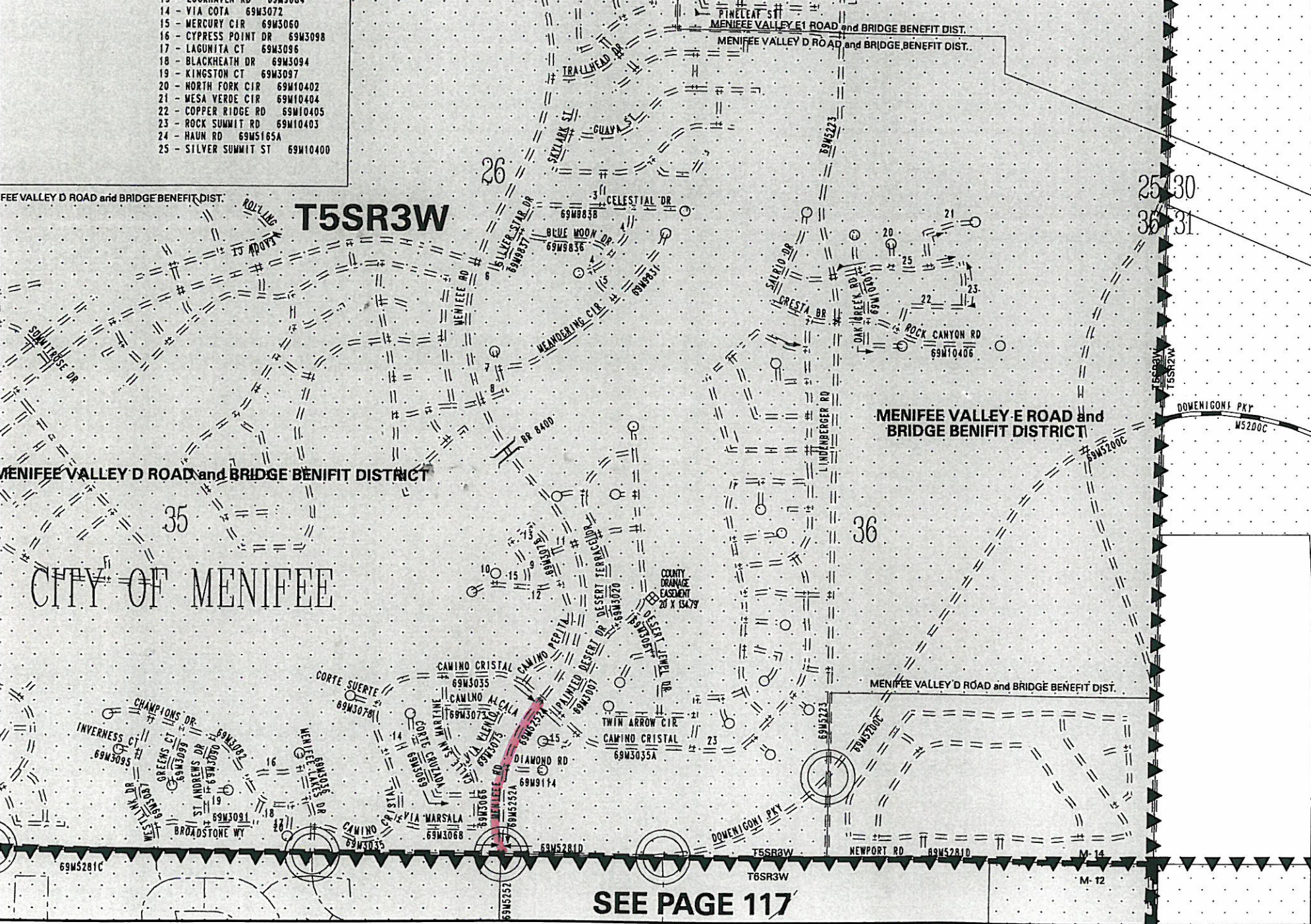
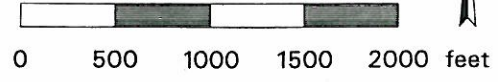
SEE PAGE 117

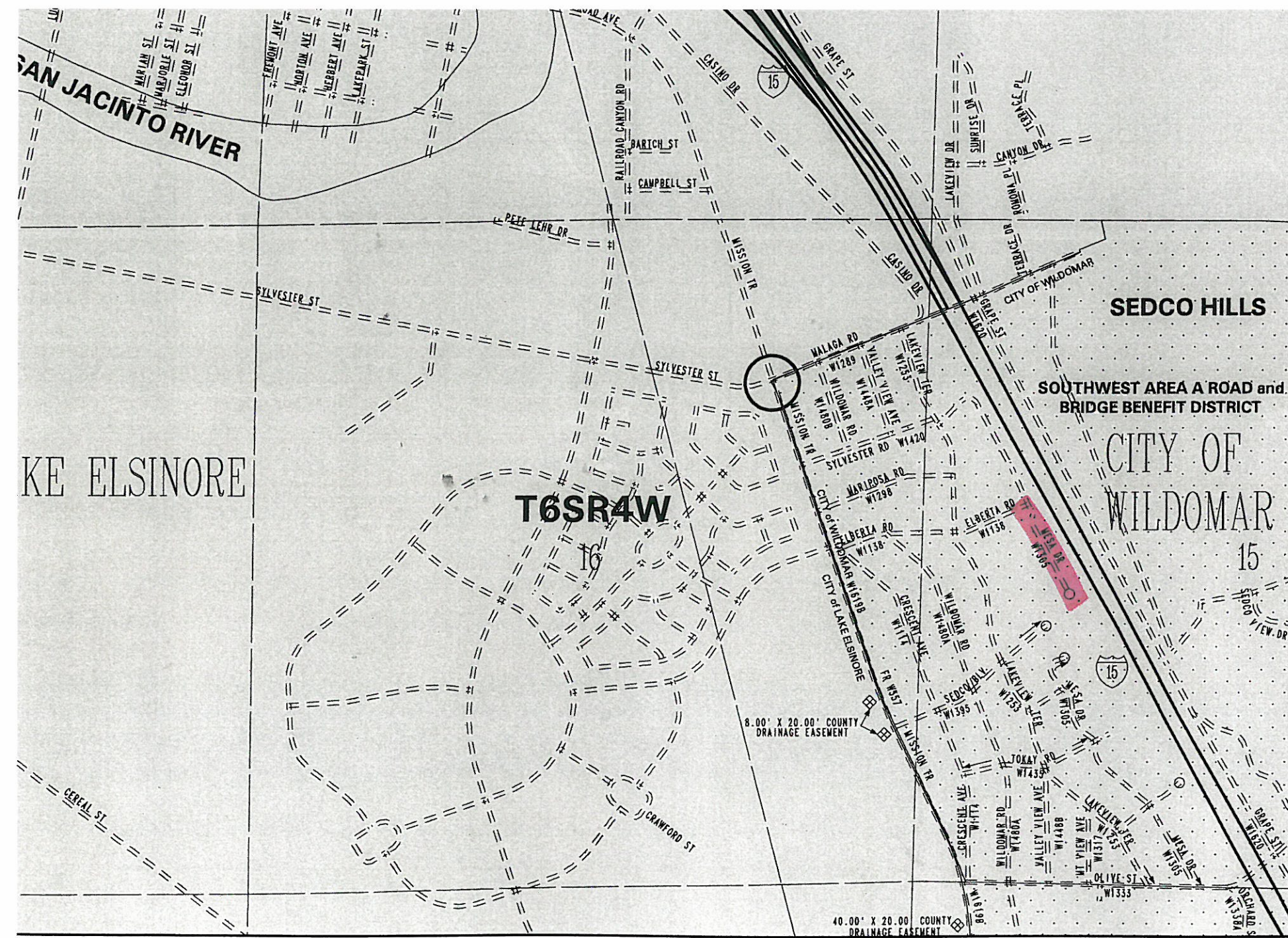
113

117

Deletion(s)
to Maintained
Road System

DATE ACCEPTED:	4/28/10
PAGE NO.	15W14
SCALE	1" = 100'
RD. BOOK. PG.	113A
ITEM#	22





70

SEDCO HILLS

SOUTHWEST AREA A ROAD and
BRIDGE BENEFIT DISTRICT

CITY OF
WILDOMAR

15

T6SR4W

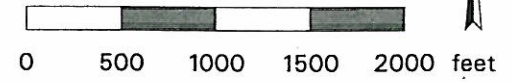
16

8.00' X 20.00' COUNTY
DRAINAGE EASEMENT

40.00' X 20.00' COUNTY
DRAINAGE EASEMENT

72

73

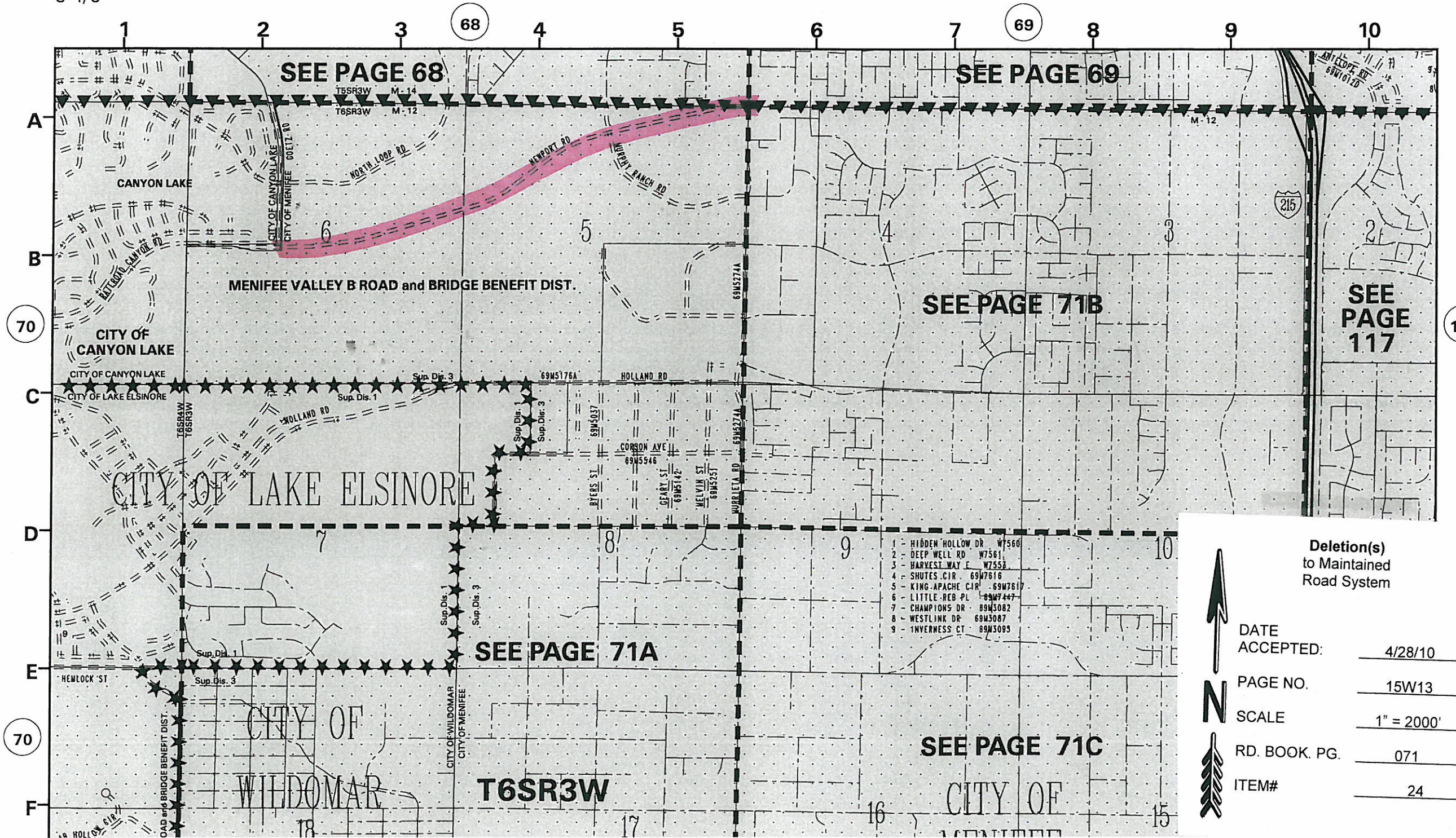


70-A

Deletion(s)
to Maintained
Road System



DATE	ACCEPTED:	4/28/10
PAGE NO.		15W23
SCALE		1" = 1000'
RD. BOOK. PG.		070A
ITEM#		23



- 1 - HIDDEN HOLLOW DR W7560
- 2 - DEEP WELL RD W7561
- 3 - HARVEST WAY E W7558
- 4 - SHUTES CIR 69M7616
- 5 - KING APACHE CIR 69M7617
- 6 - LITTLE REB PL 69M7447
- 7 - CHAMPIONS DR 69M3082
- 8 - WESTLINK DR 69M3087
- 9 - INVERNESS CT 69M3093

**Deletion(s)
to Maintained
Road System**

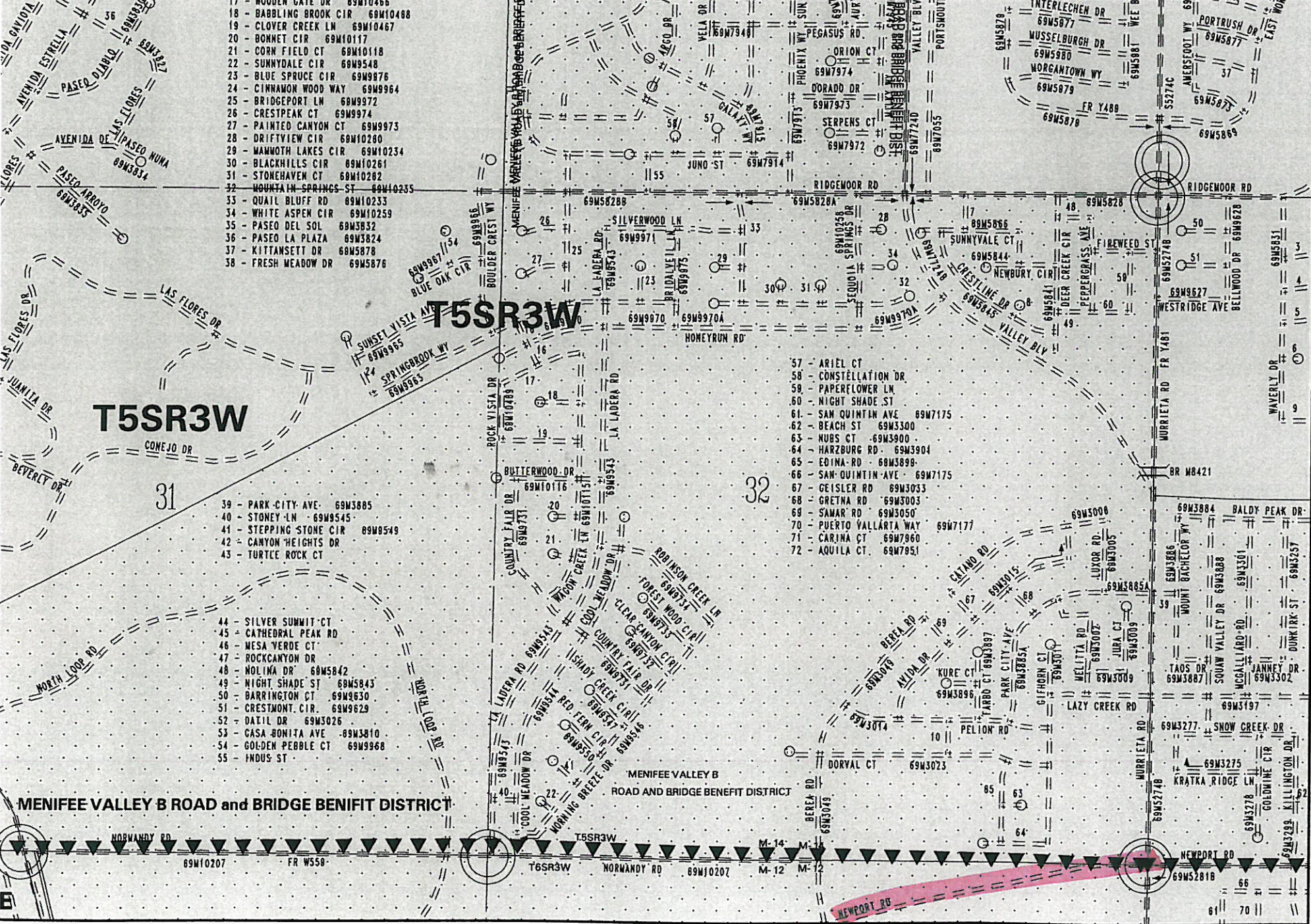


DATE ACCEPTED:	<u>4/28/10</u>
PAGE NO.	<u>15W13</u>
SCALE	<u>1" = 2000'</u>
RD. BOOK. PG.	<u>071</u>
ITEM#	<u>24</u>

- 17 - WOODEN GATE DR 89M10466
- 18 - BABBLING BROOK CIR 69M10488
- 19 - CLOVER CREEK LN 69M10467
- 20 - BORNET CIR 69M10117
- 21 - CORN FIELD CT 69M10118
- 22 - SUNNYDALE CIR 69M9548
- 23 - BLUE SPRUCE CIR 69M9876
- 24 - CINNAMON WOOD WAY 69M9964
- 25 - BRIDGEPORT LN 69M9972
- 26 - CRESTPEAK CT 69M9974
- 27 - PAINTED CANYON CT 69M9973
- 28 - DRIFTVIEW CIR 69M10280
- 29 - MAMMOTH LAKES CIR 69M10234
- 30 - BLACKHILLS CIR 69M10261
- 31 - STONEHAVEN CT 69M10282
- 32 - MOUNTAIN SPRINGS ST 69M10235
- 33 - QUAIL BLUFF RD 69M10233
- 34 - WHITE ASPEN CIR 69M10259
- 35 - PASEO DEL SOL 69M3832
- 36 - PASEO LA PLAZA 69M3824
- 37 - KITTANSETT DR 69M5878
- 38 - FRESH MEADOW DR 69M5876

- 39 - PARK CITY AVE 69M3885
- 40 - STONEY LN 69M545
- 41 - STEPPING STONE CIR 69M8549
- 42 - CANYON HEIGHTS DR
- 43 - TURTLE ROCK CT
- 44 - SILVER SUMMIT CT
- 45 - CATHEDRAL PEAK RD
- 46 - MESA VERDE CT
- 47 - ROCKCANYON DR
- 48 - MOLINA DR 69M5842
- 49 - NIGHT SHADE ST 69M5843
- 50 - BARRINGTON CT 69M9630
- 51 - CRESTMONT CIR 69M9629
- 52 - DATIL DR 69M3026
- 53 - CASA BONITA AVE 69M3810
- 54 - GOLDEN PEBBLE CT 69M9968
- 55 - INDUS ST

- 57 - ARIEL CT
- 58 - CONSTELLATION DR
- 59 - PAPERFLOWER LN
- 60 - NIGHT SHADE ST
- 61 - SAM QUINTAN AVE 69M7175
- 62 - BEACH ST 69M3300
- 63 - NUBS CT 69M3900
- 64 - HARZBURG RD 69M3904
- 65 - EDINA RD 69M3899
- 66 - SAM QUINTAN AVE 69M7175
- 67 - GEISLER RD 69M3033
- 68 - GREYNA RD 69M3003
- 69 - SAMAR RD 69M3050
- 70 - PUERTO VALLARTA WAY 69M7177
- 71 - CARINA CT 69M7960
- 72 - AQUILA CT 69M7951

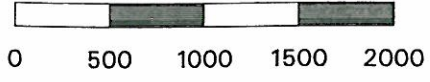


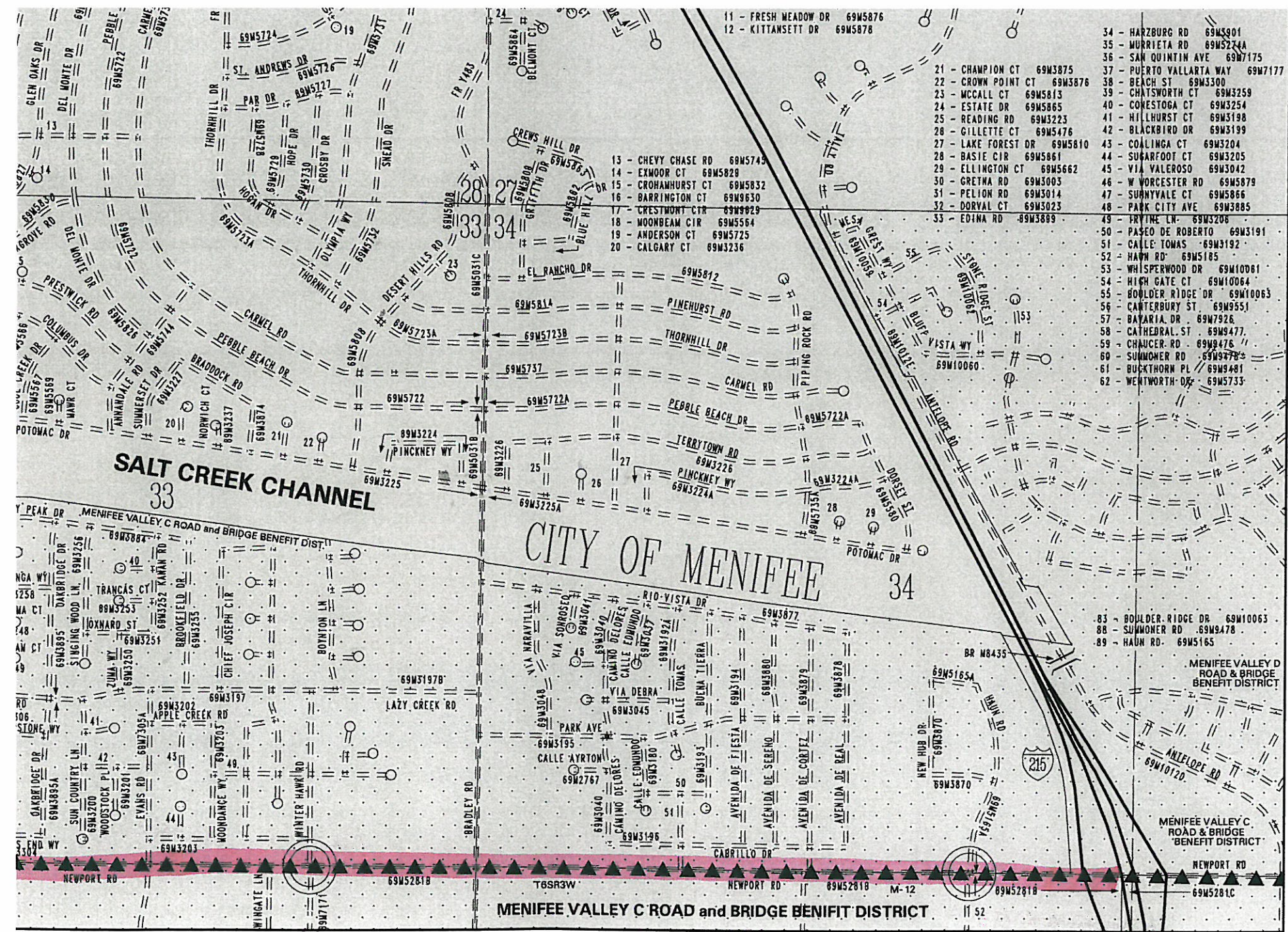
69

71

Deletion(s)
to Maintained
Road System

DATE ACCEPTED:	4/28/10
PAGE NO.	15W13
SCALE	1" = 1000'
RD. BOOK. PG.	068
ITEM#	24





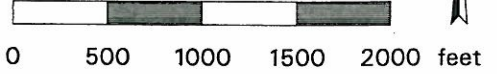
- 11 - FRESH MEADOW DR 69M5876
- 12 - KITTANSETT DR 69M5878
- 13 - CHEVY CHASE RD 69M5743
- 14 - EXMOOR CT 69M5829
- 15 - CROHAMHURST CT 69M5832
- 16 - BARRINGTON CT 69M9630
- 17 - CRESTMONT CTR 69M9929
- 18 - MOONBEAM CIR 69M5564
- 19 - ANDERSON CT 69M5725
- 20 - CALGARY CT 69M3236
- 21 - CHAMPION CT 69M3875
- 22 - CROWN POINT CT 69M3876
- 23 - MCCALL CT 69M5813
- 24 - ESTATE DR 69M5865
- 25 - READING RD 69M3223
- 26 - GILLETTE CT 69M5476
- 27 - LAKE FOREST DR 69M5810
- 28 - BASIE CIR 69M5861
- 29 - ELLINGTON CT 69M5662
- 30 - CREINA RD 69M3003
- 31 - PELION RD 69M3014
- 32 - DORVAL CT 69M3023
- 33 - EDINA RD 69M3889
- 34 - HARZBURG RD 69M5901
- 35 - MURRIETA RD 69M5224A
- 36 - SAN QUENTIN AVE 69M7175
- 37 - PUERTO VALLARTA WAY 69M7177
- 38 - BEACH ST 69M3300
- 39 - CHATSWORTH CT 69M3259
- 40 - CONESTOGA CT 69M3254
- 41 - HILLHURST CT 69M3198
- 42 - BLACKBIRD DR 69M3199
- 43 - COALINGA CT 69M3204
- 44 - SUGARFOOT CT 69M3205
- 45 - VIA VALEROSO 69M3042
- 46 - W WORCESTER RD 69M5879
- 47 - SUNNYVALE CT 69M5866
- 48 - PARK CITY AVE 69M3885
- 49 - FRYING LN 69M3208
- 50 - PASEO DE ROBERTO 69M3191
- 51 - CALLE TOMAS 69M3192
- 52 - HAWN RD 69M5185
- 53 - WHISPERWOOD DR 69M10061
- 54 - HIGH GATE CT 69M10064
- 55 - BOULDER RIDGE DR 69M10063
- 56 - CANTERBURY ST 69M9551
- 57 - BAYARIA DR 69M7926
- 58 - CATHEDRAL ST 69M9477
- 59 - CHAUCER RD 69M9476
- 60 - SUMNER RD 69M9478
- 61 - BUCKTHORN PL 69M9481
- 62 - WENTWORTH DR 69M5733
- 63 - BOULDER RIDGE DR 69M10063
- 68 - SUMNER RD 69M9478
- 69 - HAWN RD 69M5165

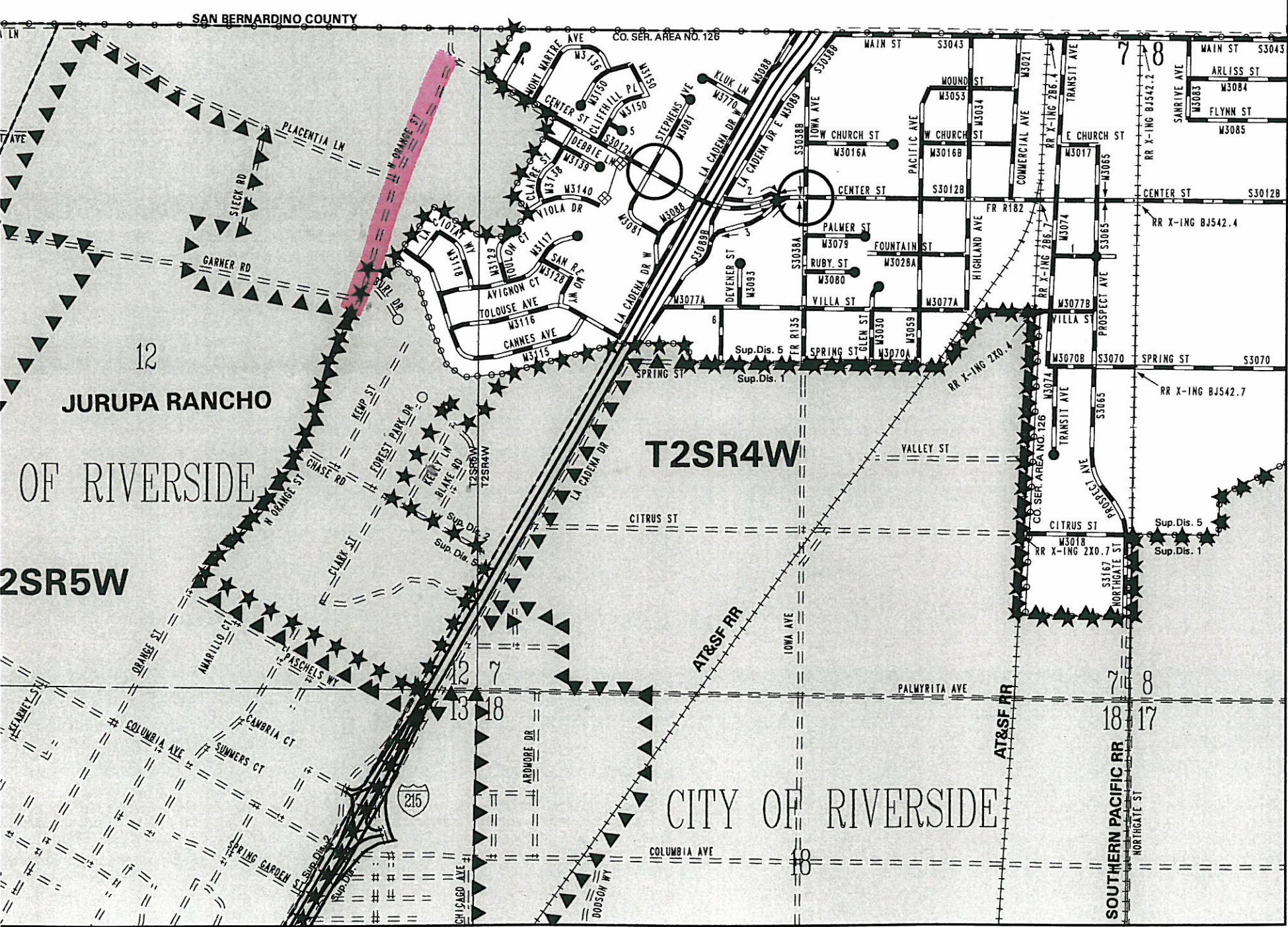
113
A

71
B

Deletion(s)
to Maintained
Road System

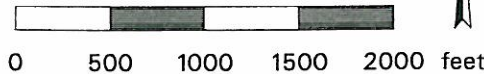
DATE ACCEPTED:	4/28/10
PAGE NO.	15W14
SCALE	1" = 1000'
RD. BOOK. PG.	069
ITEM#	25





44
B

44

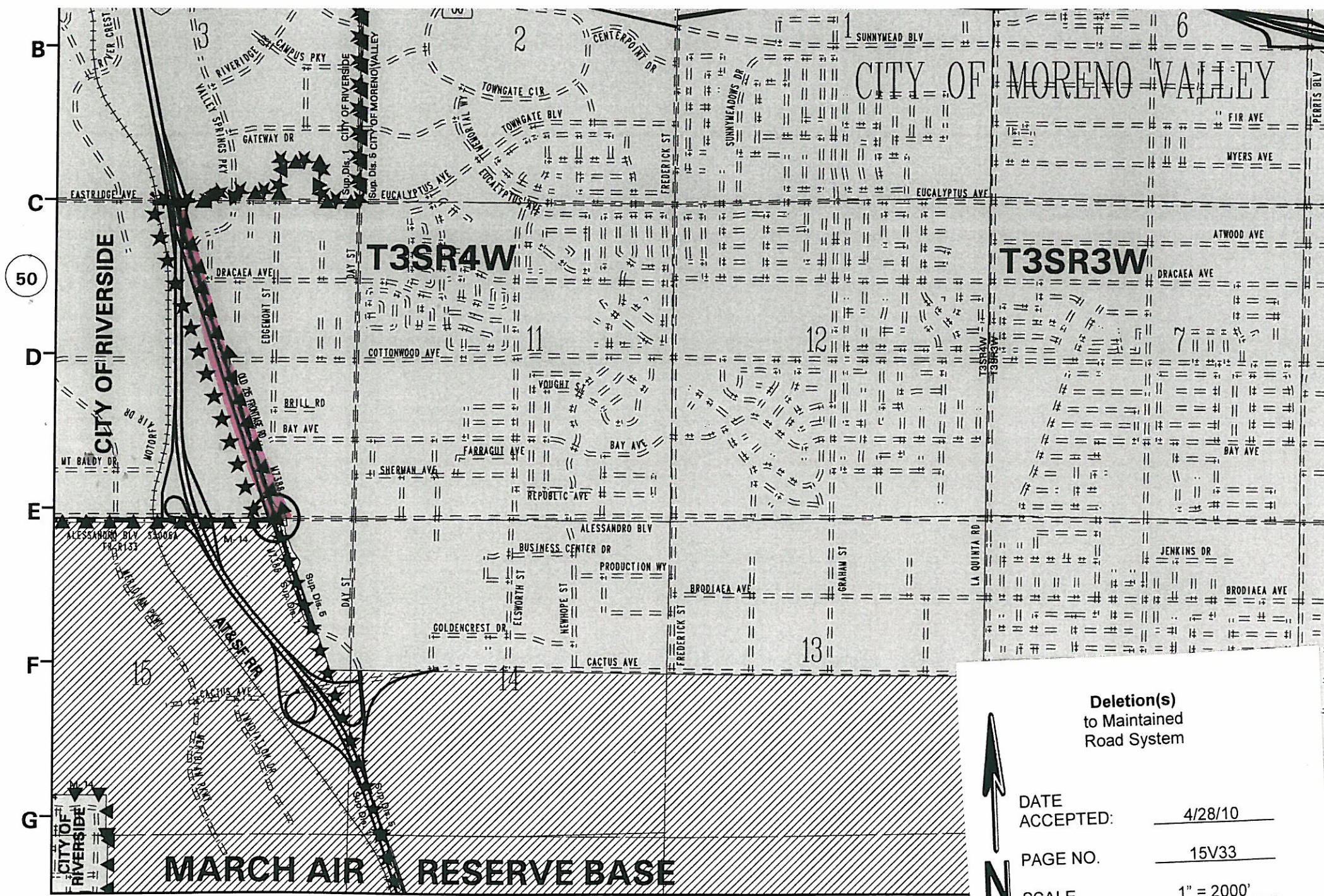


44-A

Deletion(s)
to Maintained
Road System



DATE ACCEPTED:	<u>4/28/10</u>
PAGE NO.	<u>15V22</u>
SCALE	<u>1" = 1000'</u>
RD. BOOK. PG.	<u>044A</u>
ITEM#	<u>26</u>



CITY OF MORENO VALLEY

T3SR4W

T3SR3W

MARCH AIR RESERVE BASE

50

55

Deletion(s) to Maintained Road System	
DATE ACCEPTED:	4/28/10
PAGE NO.	15V33
SCALE	1" = 2000'
RD. BOOK. PG.	051
ITEM#	27



November 16, 2009

T6SR4W
CITY OF WILDOMAR

- 1 - DONIELLE CT W9418
- 2 - PONYCART TURN W3177
- 3 - CHIWI CIR W1654
- 4 - KISH CIR W1662
- 5 - QUEENSBURY CT W1681
- 6 - OAKMORE LN W1165
- 7 - KOLD CT W1669
- 8 - ARI CIR W1668
- 9 - SEA LYON CT W9637
- 10 - JOY CT W9698
- 11 - BLACKSTONE CIR W10058
- 12 - SHADY GROVE CIR W10057
- 13 - WILLOW BAY RD W9103
- 14 - CANYON CREST ST W9102
- 15 - AMETHYST RD W8101
- 16 - PRIMROSE LN W9219

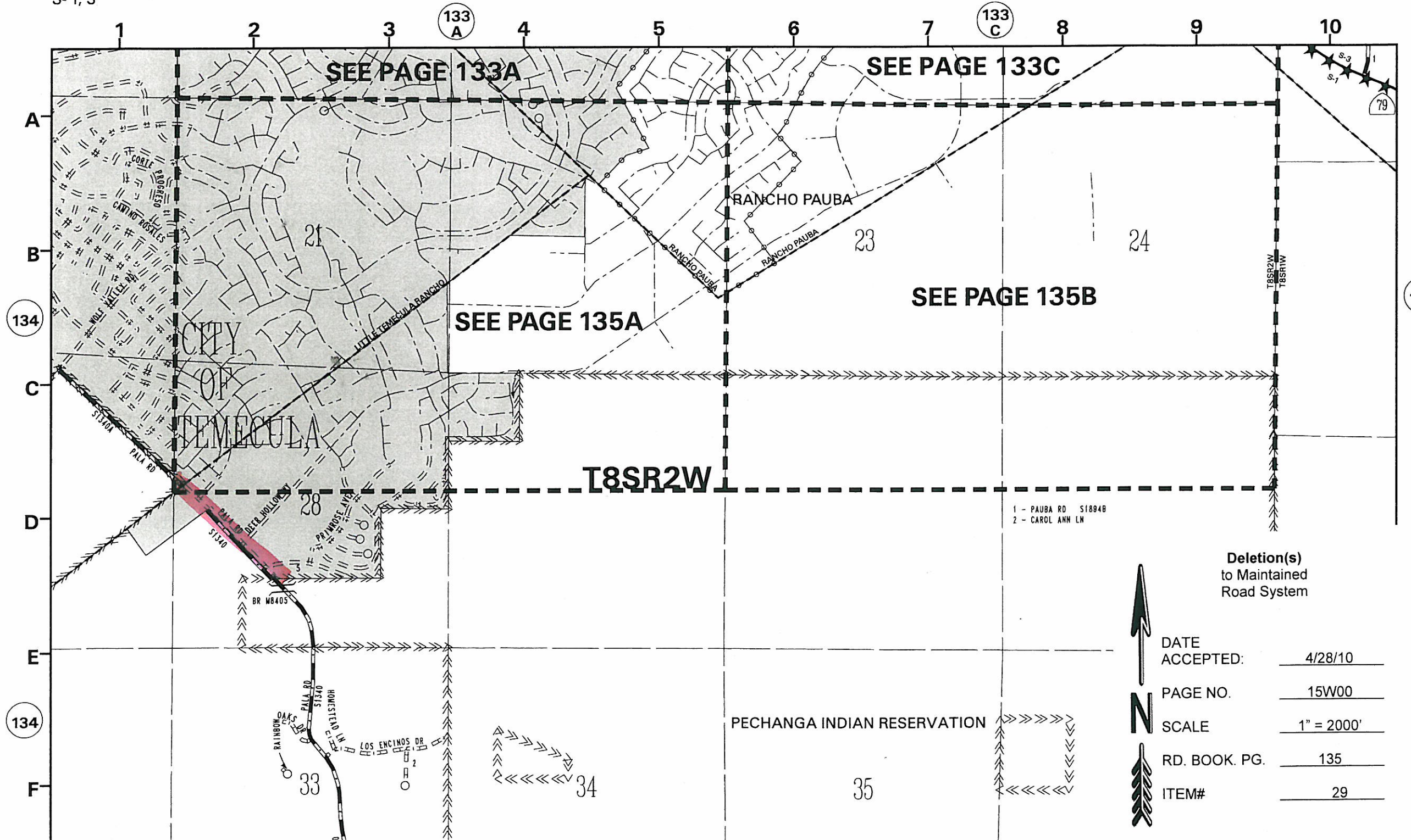
RANCHO SANTA ROSA

78

Deletion(s) to Maintained Road System	
 	DATE ACCEPTED: <u>4/28/10</u> PAGE NO. <u>15W23</u> SCALE <u>1" = 1000'</u> RD. BOOK. PG. <u>077</u> ITEM# <u>28</u>

80
A

80
C

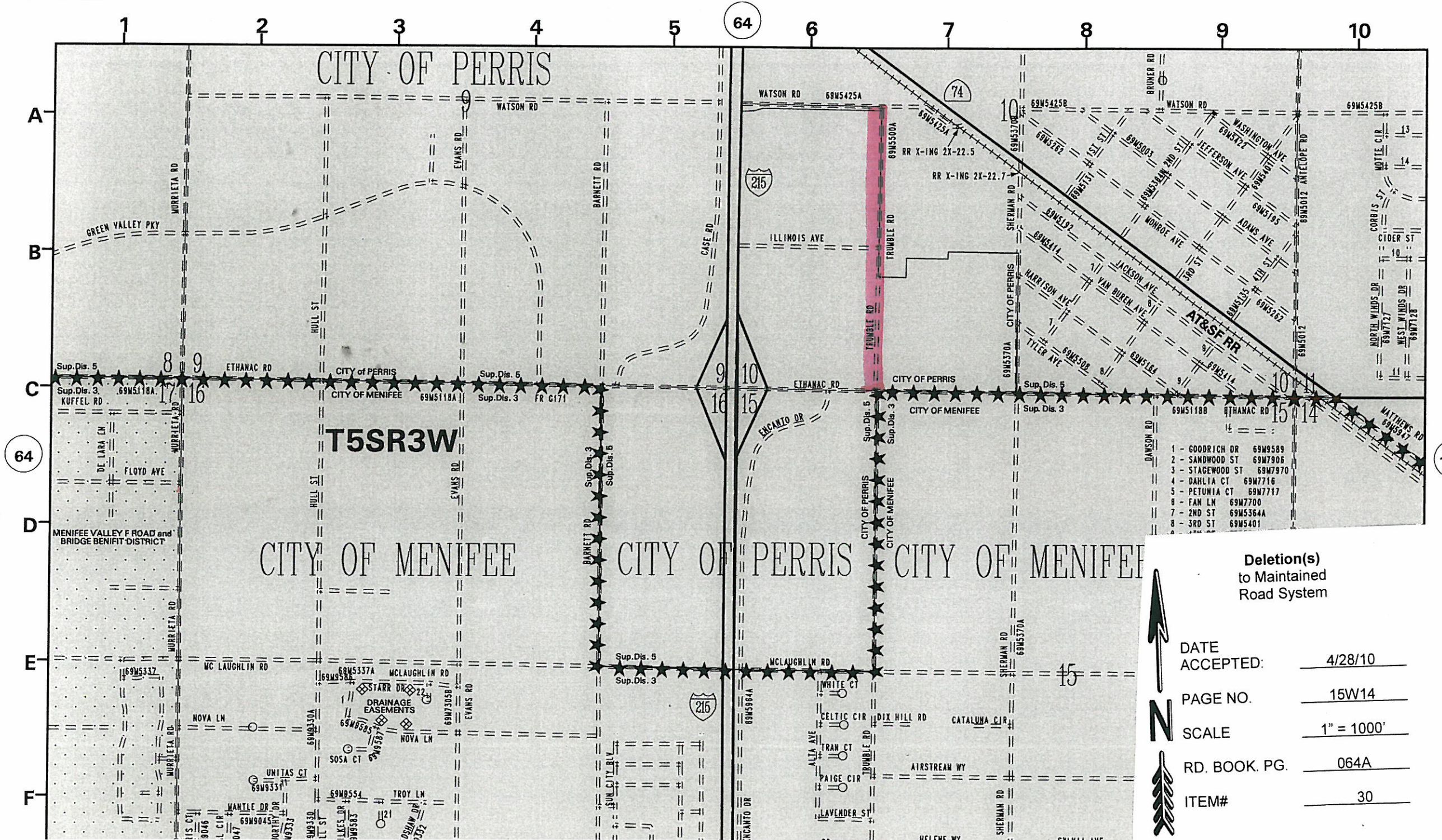


1 - PAUBA RD S1894B
2 - CAROL ANN LN

**Deletion(s)
to Maintained
Road System**



DATE ACCEPTED:	<u>4/28/10</u>
PAGE NO.	<u>15W00</u>
SCALE	<u>1" = 2000'</u>
RD. BOOK. PG.	<u>135</u>
ITEM#	<u>29</u>



CITY OF PERRIS

T5SR3W

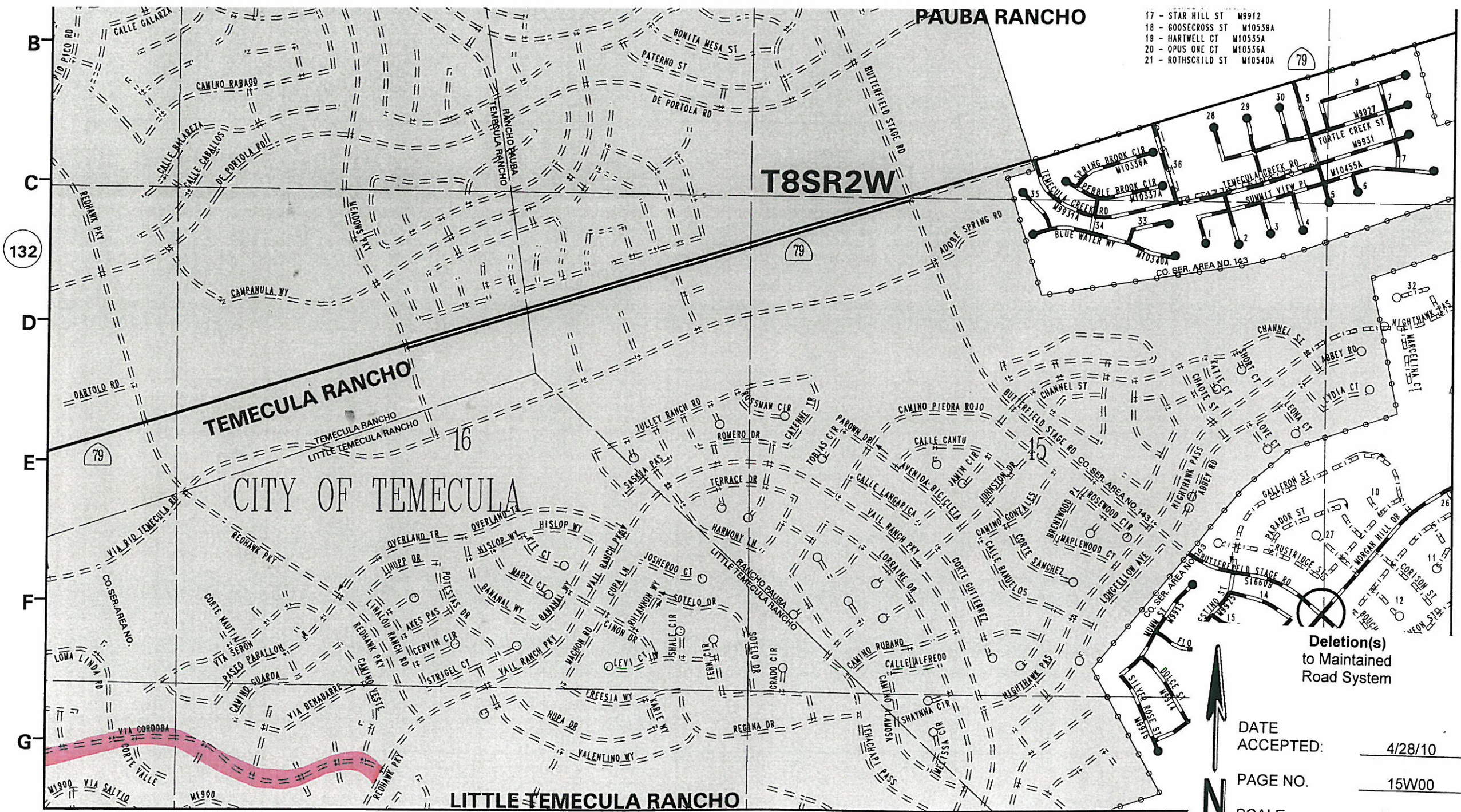
CITY OF MENIFEE

CITY OF PERRIS

CITY OF MENIFEE

Deletion(s)
to Maintained
Road System

DATE ACCEPTED:	4/28/10
PAGE NO.	15W14
SCALE	1" = 1000'
RD. BOOK. PG.	064A
ITEM#	30



- 17 - STAR HILL ST W9912
- 18 - GOSECROSS ST W10538A
- 19 - HARTWELL CT W10535A
- 20 - OPUS ONE CT W10536A
- 21 - ROTHSCHILD ST W10540A

79

T8SR2W

132

79

TEMECULA RANCHO

CITY OF TEMECULA

LITTLE TEMECULA RANCHO

Deletion(s)
to Maintained
Road System

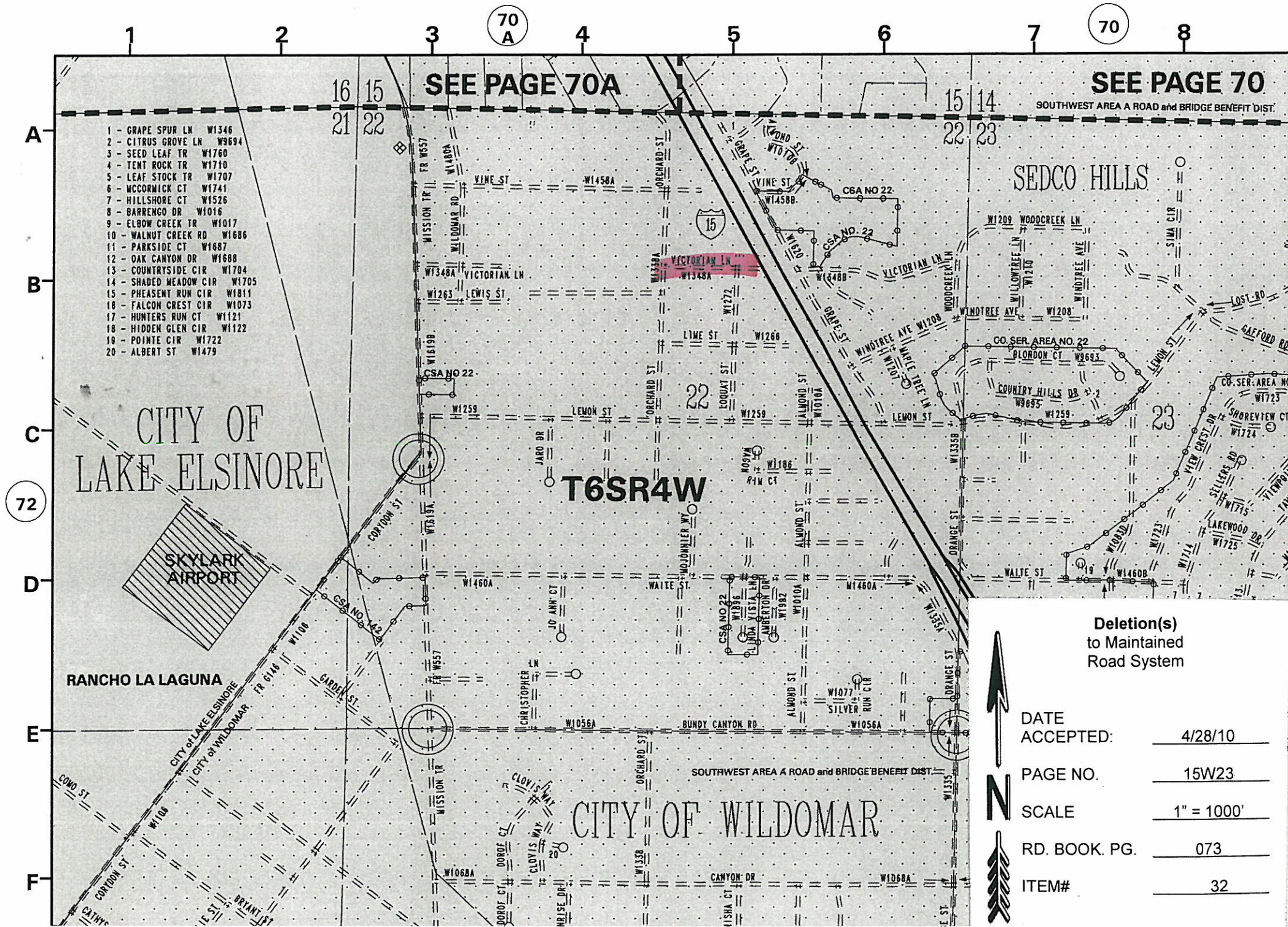


DATE ACCEPTED:	4/28/10
PAGE NO.	15W00
SCALE	1" = 1000'
RD. BOOK. PG.	133A
ITEM#	31

135
A

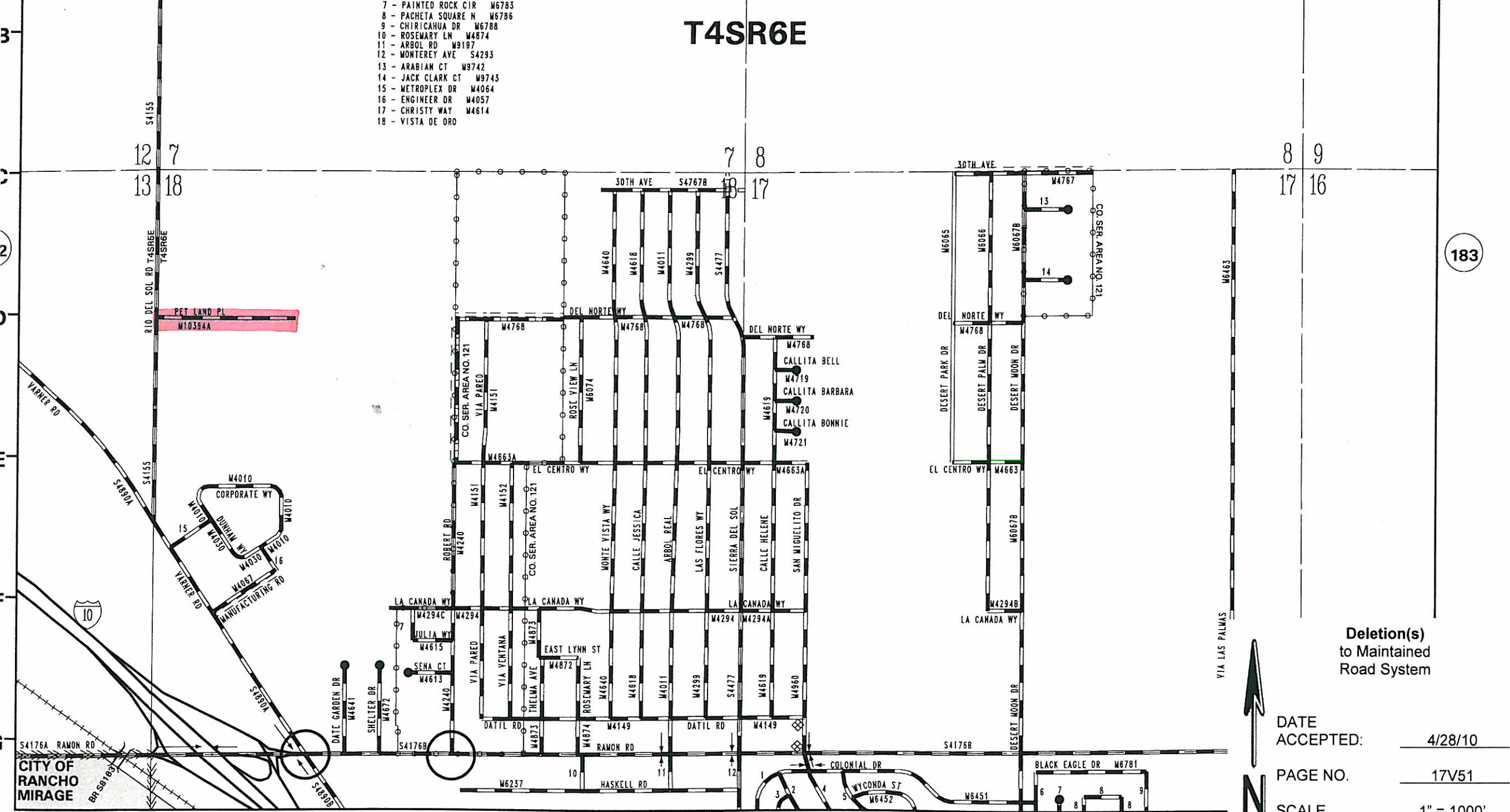
January 11, 2010

133-A



T4SR6E

- 7 - PAINTED ROCK CIR M6783
- 8 - PACHETA SQUARE N M6786
- 9 - CHIRICAHUA DR M6788
- 10 - ROSEMARY LN M4874
- 11 - ARBOL RD M9187
- 12 - MONTEREY AVE S4293
- 13 - ARABIAN CT M9742
- 14 - JACK CLARK CT M9743
- 15 - METROPLEX DR M4064
- 16 - ENGINEER DR M4057
- 17 - CHRISTY WAY M4614
- 18 - VISTA DE ORO



183

187
A

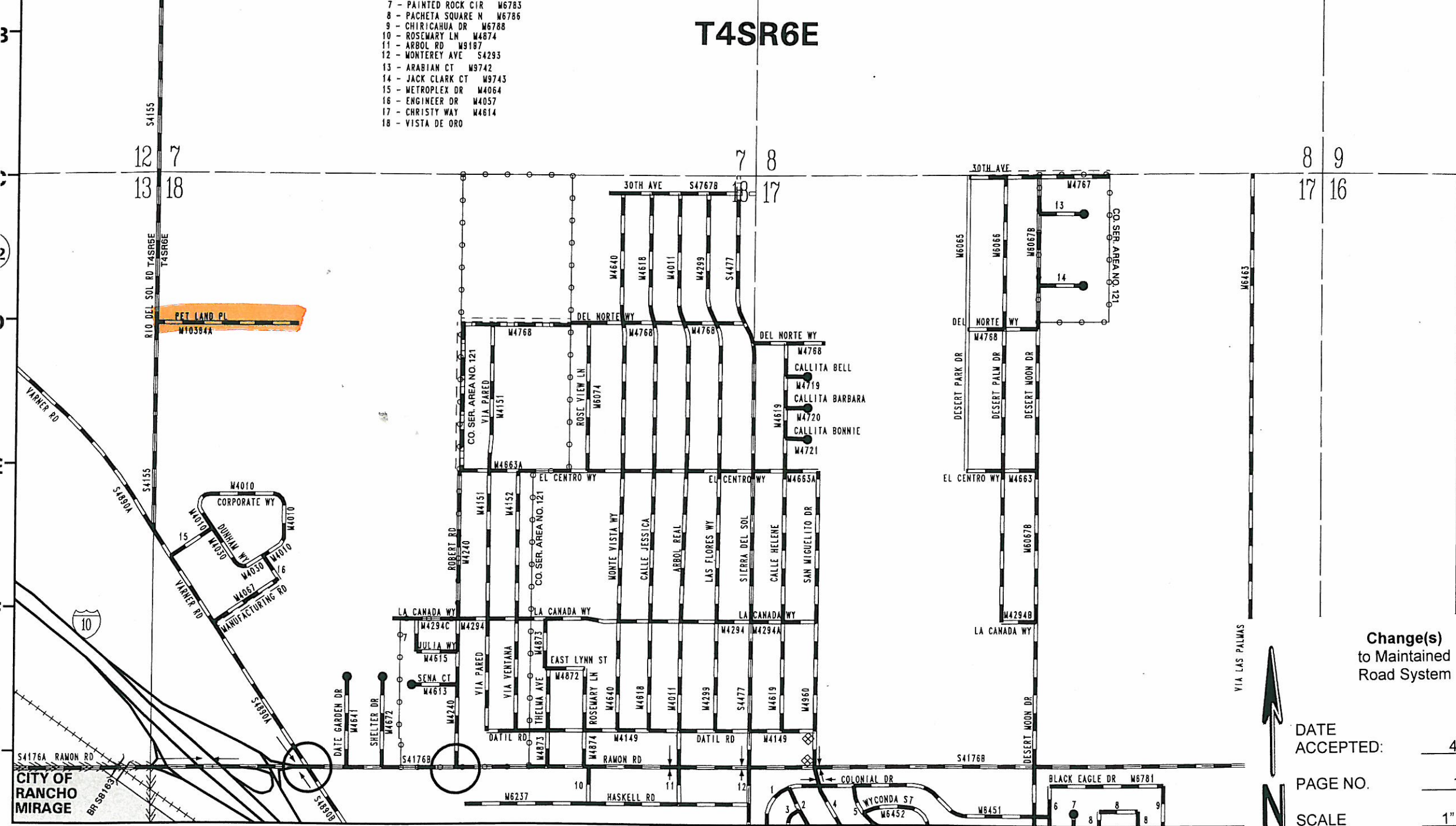
Deletion(s)
to Maintained
Road System

DATE ACCEPTED:	4/28/10
PAGE NO.	17V51
SCALE	1" = 1000'
RD. BOOK. PG.	183A
ITEM#	33

CITY OF
RANCHO
MIRAGE

T4SR6E

- 7 - PAINTED ROCK CIR M6783
- 8 - PACHETA SQUARE N M6786
- 9 - CHIRICAHUA DR M6788
- 10 - ROSEMARY LN M4874
- 11 - ARBOL RD M9167
- 12 - MONTEREY AVE S4293
- 13 - ARABIAN CT M9742
- 14 - JACK CLARK CT M9743
- 15 - METROPLEX DR M4064
- 16 - ENGINEER DR M4057
- 17 - CHRISTY WAY M4614
- 18 - VISTA DE ORO



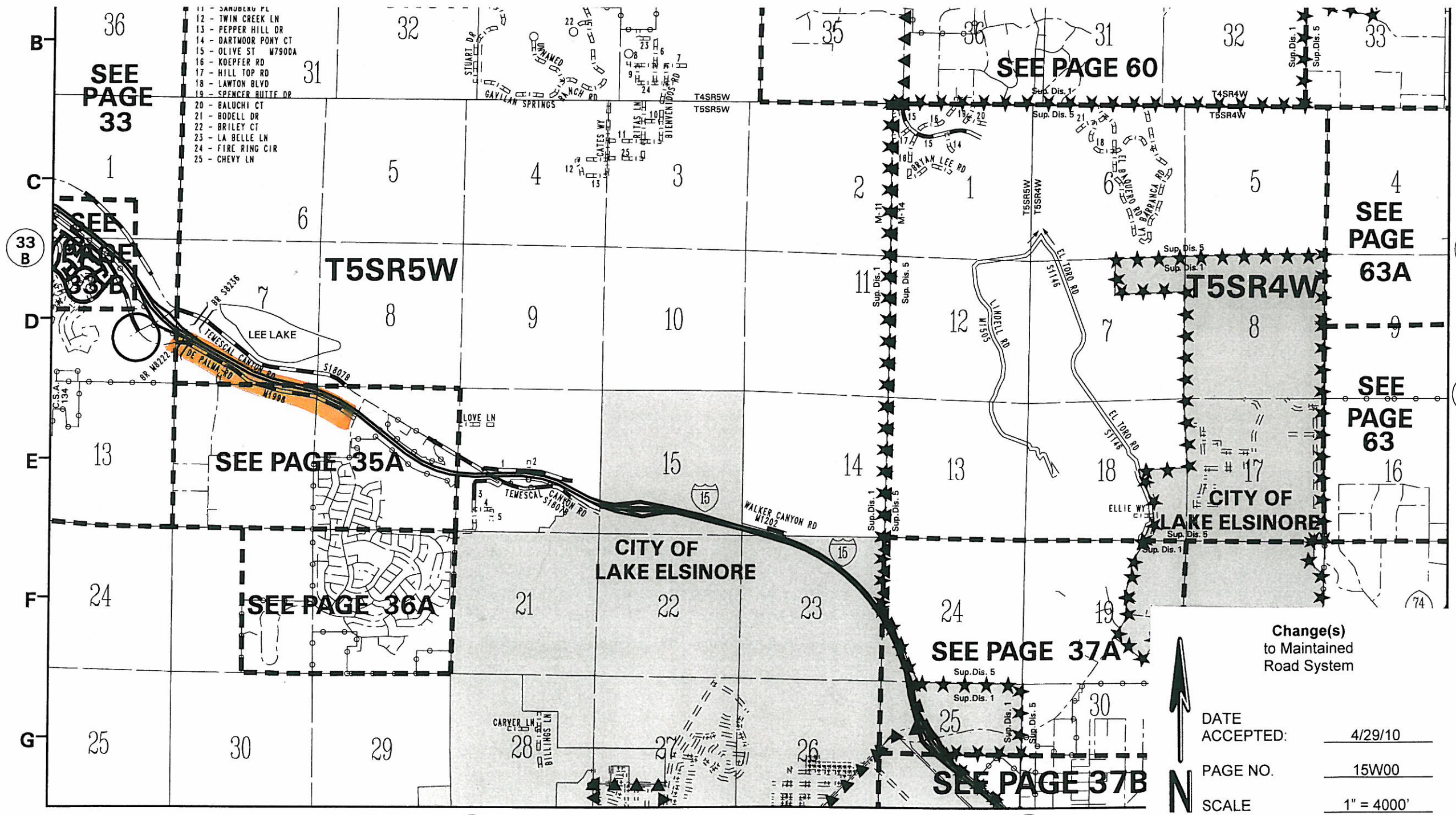
183

187
A

**Change(s)
to Maintained
Road System**



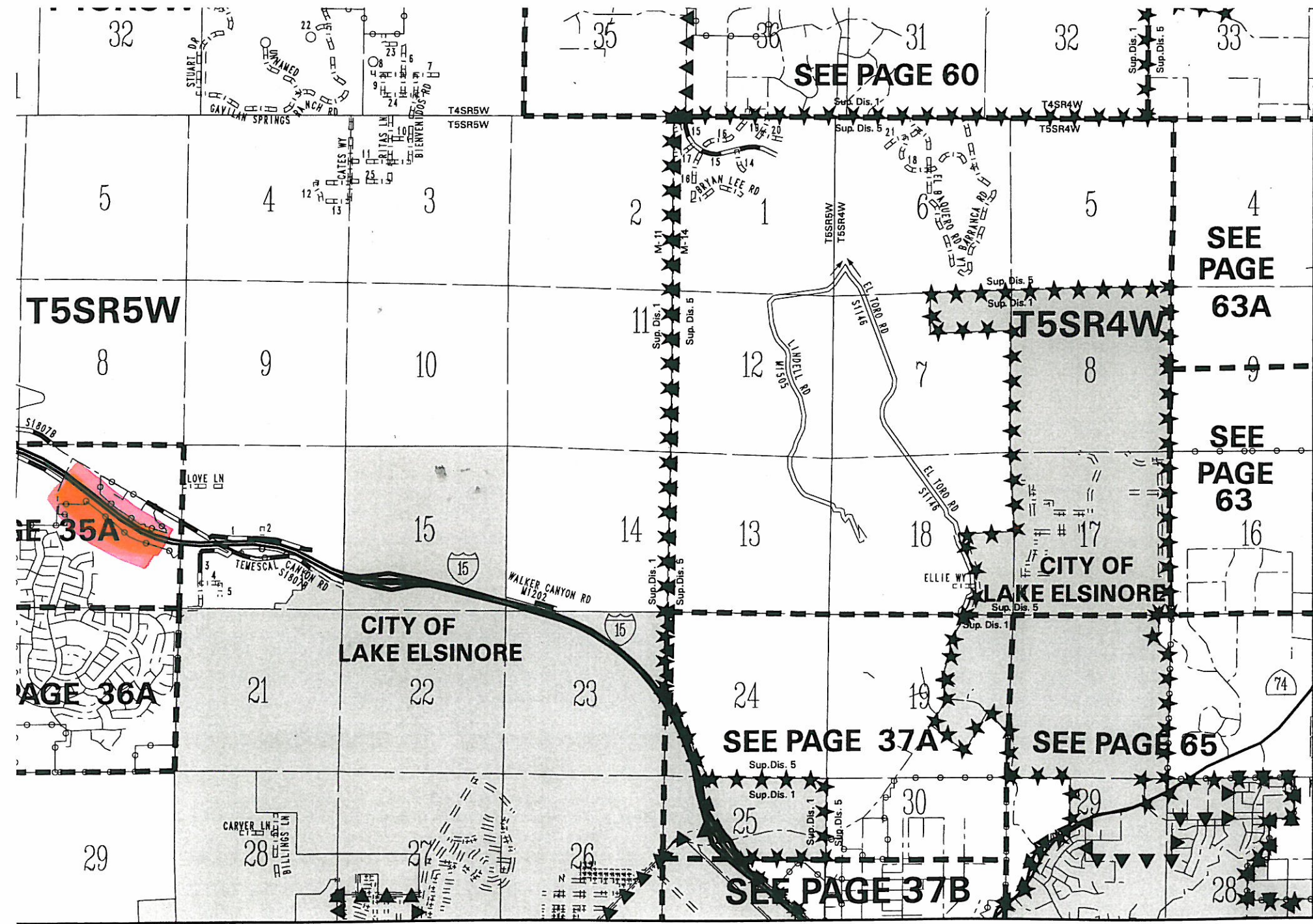
DATE ACCEPTED:	<u>4/29/10</u>
PAGE NO.	<u>17V51</u>
SCALE	<u>1" = 1000'</u>
RD. BOOK. PG.	<u>183A</u>
ITEM#	<u>33</u>



- 11 - SAMBERG PL
- 12 - TWIN CREEK LN
- 13 - PEPPER HILL DR
- 14 - DARTMOOR PONY CT
- 15 - OLIVE ST W7900A
- 16 - KOEPFER RD
- 17 - HILL TOP RD
- 18 - LAWTON BLVD
- 19 - SPENCER BUTTE DR
- 20 - BALUCHI CT
- 21 - BODELL DR
- 22 - BRILEY CT
- 23 - LA BELLE LN
- 24 - FIRE RING CIR
- 25 - CHEVY LN

Change(s) to Maintained Road System	
DATE ACCEPTED:	4/29/10
PAGE NO.	15W00
SCALE	1" = 4000'
RD. BOOK. PG.	035
ITEM#	34

April 13, 2010



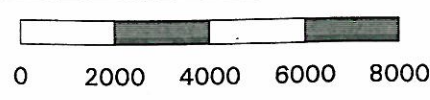
63
A

63

6

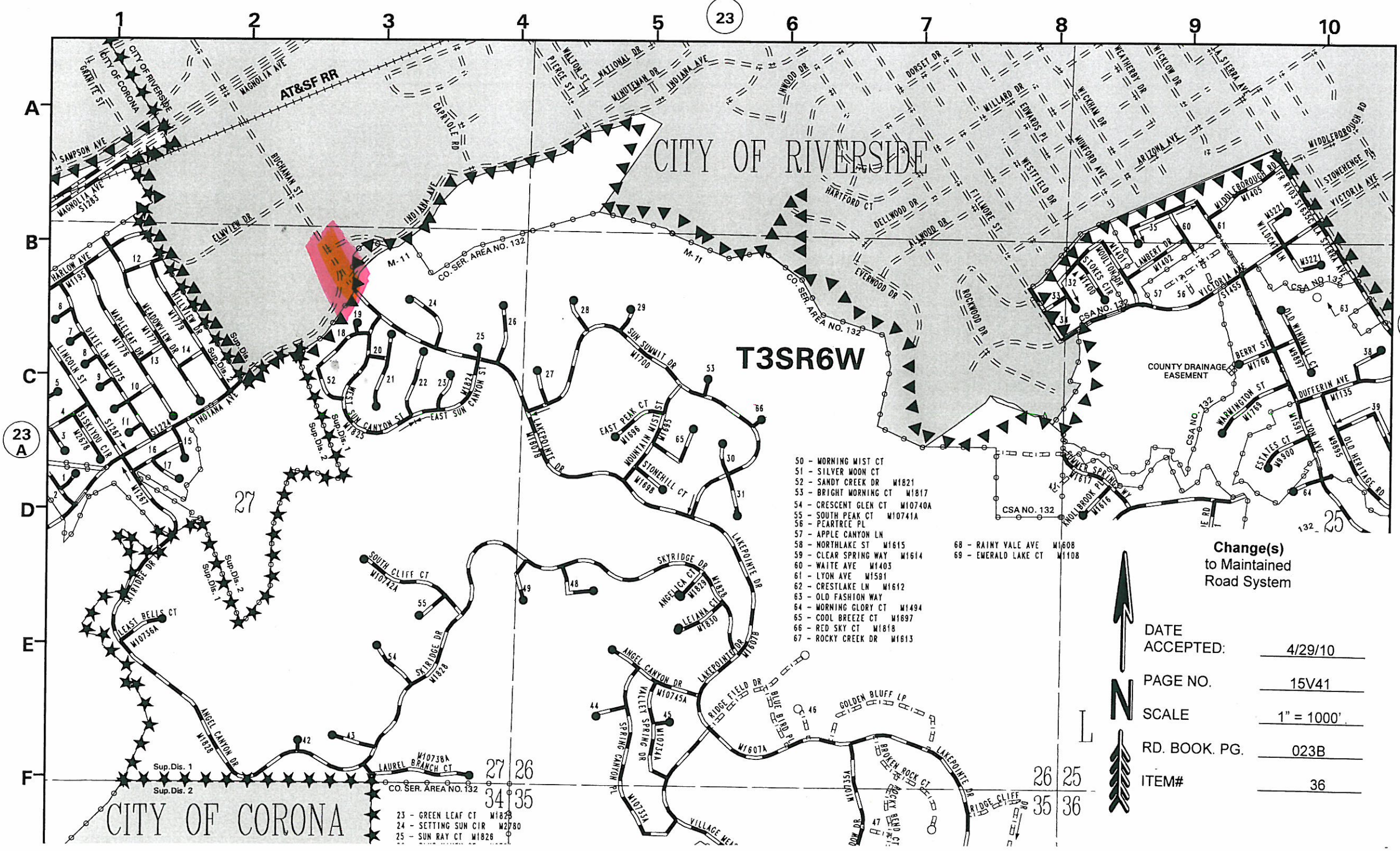
Deletion(s)
to Maintained
Road System

DATE ACCEPTED:	4/29/10
PAGE NO.	15W00
SCALE	1" = 4000'
RD. BOOK. PG.	035
ITEM#	35



36

37



CITY OF RIVERSIDE

T3SR6W

- 50 - MORNING MIST CT
- 51 - SILVER MOON CT
- 52 - SANDY CREEK DR W1821
- 53 - BRIGHT MORNING CT W1817
- 54 - CRESCENT GLEN CT W10740A
- 55 - SOUTH PEAK CT W10741A
- 56 - PEARTREE PL
- 57 - APPLE CANYON LN
- 58 - NORTHLAKE ST W1615
- 59 - CLEAR SPRING WAY W1614
- 60 - WAITE AVE W1403
- 61 - LYON AVE W1591
- 62 - CRESTLAKE LN W1612
- 63 - OLD FASHION WAY
- 64 - MORNING GLORY CT W1494
- 65 - COOL BREEZE CT W1697
- 66 - RED SKY CT W1818
- 67 - ROCKY CREEK DR W1613

- 68 - RAINY VALE AVE W1608
- 69 - EMERALD LAKE CT W1108

Change(s)
to Maintained
Road System

DATE ACCEPTED:	4/29/10
PAGE NO.	15V41
SCALE	1" = 1000'
RD. BOOK. PG.	023B
ITEM#	36



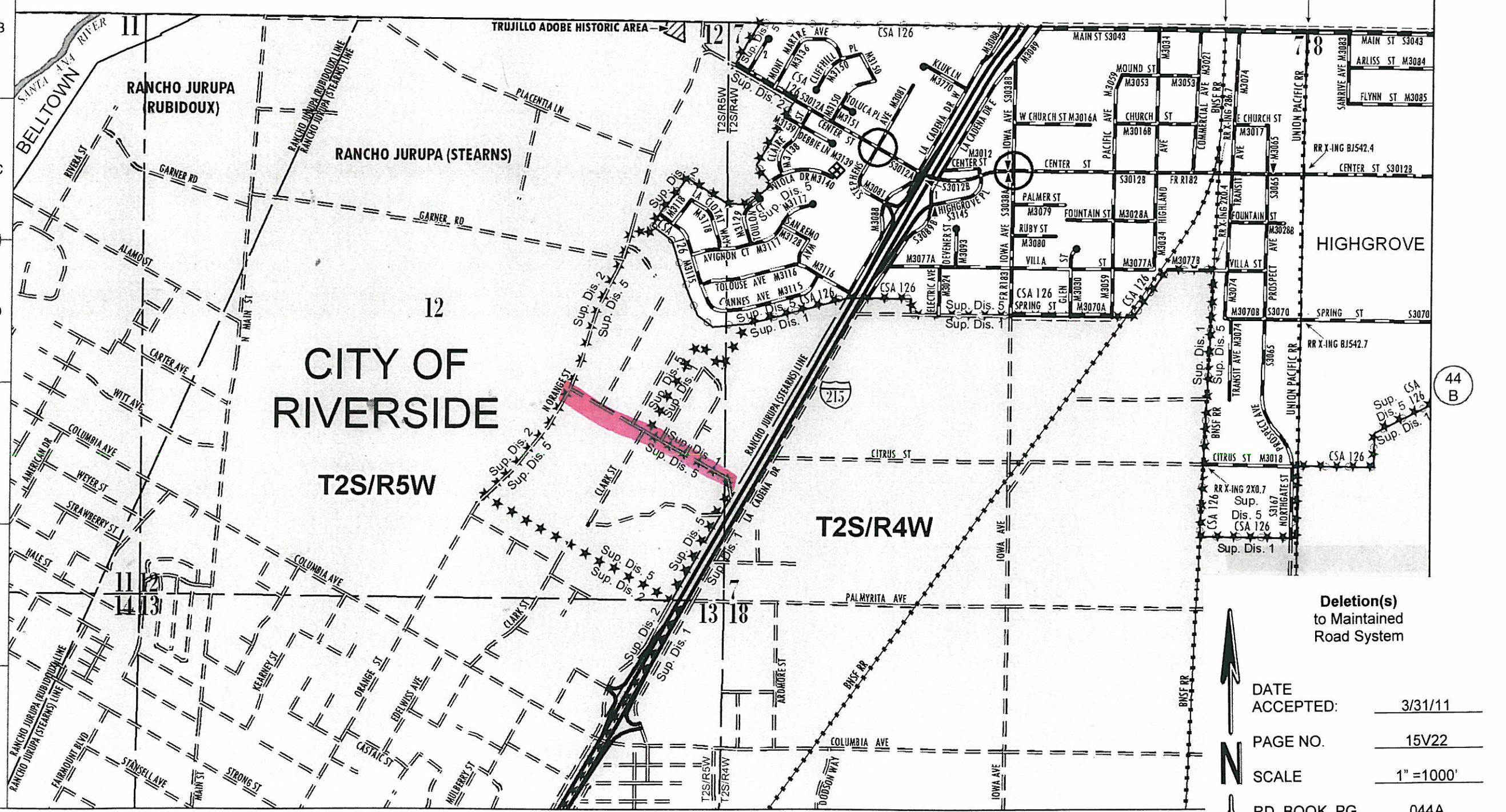
CITY OF CORONA

- 23 - GREEN LEAF CT W1829
- 24 - SETTING SUN CIR W2780
- 25 - SUN RAY CT W1826

CITY OF RIVERSIDE

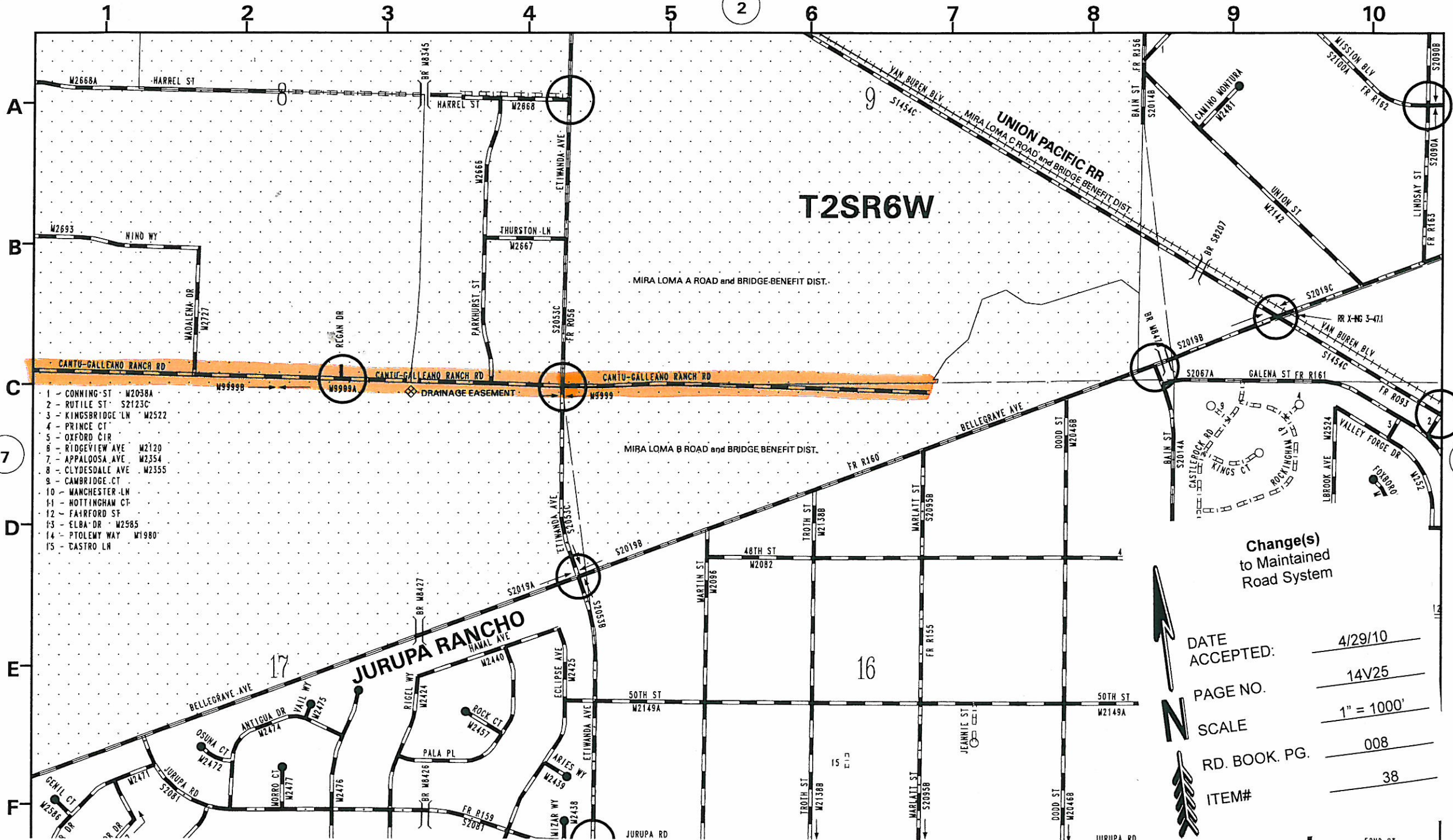
T2S/R5W

T2S/R4W



Deletion(s)
to Maintained
Road System

DATE ACCEPTED:	3/31/11
PAGE NO.	15V22
SCALE	1" = 1000'
RD. BOOK. PG.	044A
ITEM#	37



- 1 - CONNING ST W2038A
- 2 - RUTILE ST S2123C
- 3 - KINGSBRIDGE LN W2522
- 4 - PRINCE CT
- 5 - OXFORD CIR
- 6 - RIDGEVIEW AVE W2120
- 7 - APPALOOSA AVE W2354
- 8 - CLYDESDALE AVE W2355
- 9 - CAMBRIDGE CT
- 10 - MANCHESTER LN
- 11 - NOTTINGHAM CT
- 12 - FAIRFORD ST
- 13 - ELBA DR W2585
- 14 - PTOLEMY WAY W1980
- 15 - CASTRO LN

Change(s) to Maintained Road System

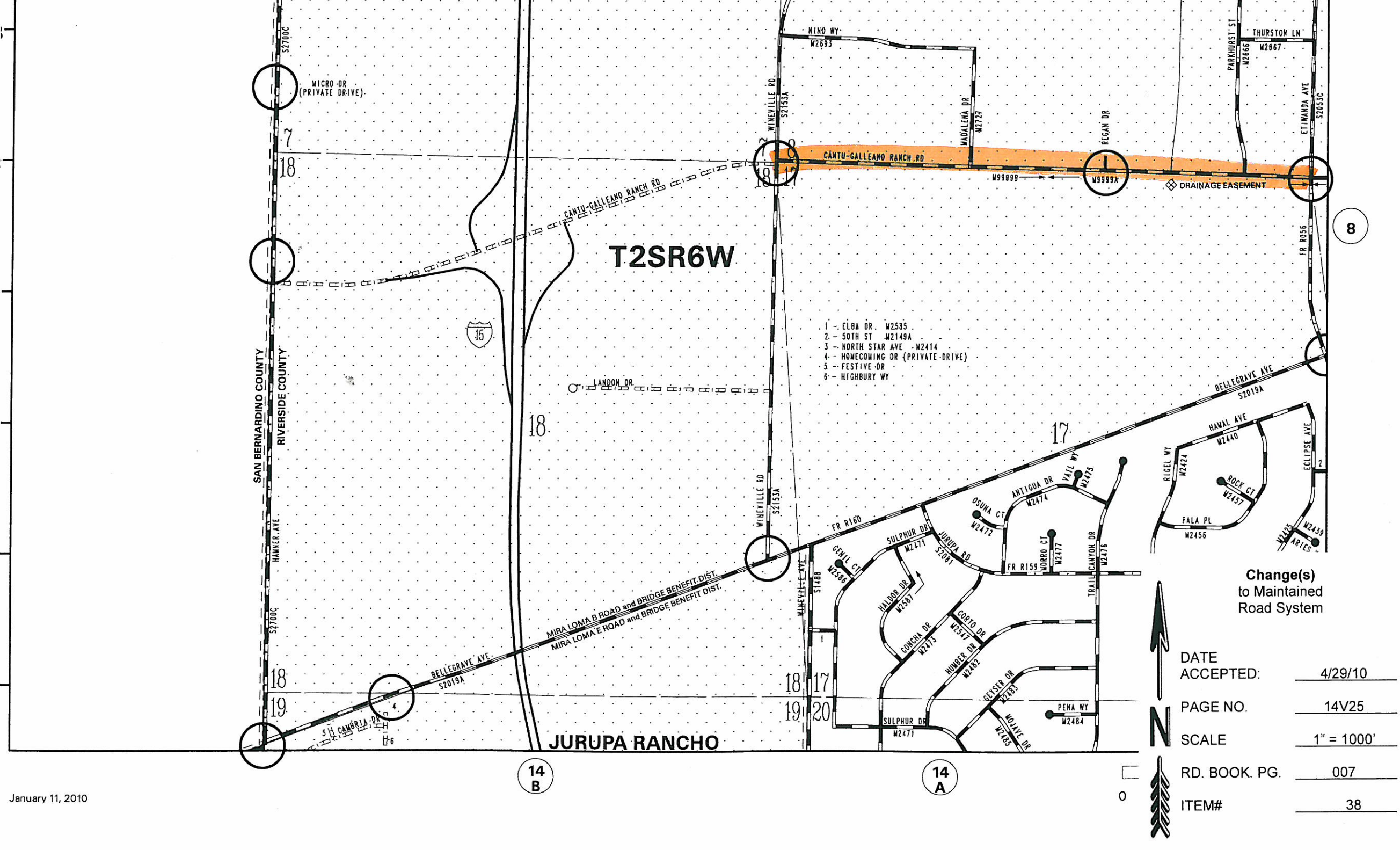
DATE ACCEPTED: 4/29/10

PAGE NO. 14V25

SCALE 1" = 1000'

RD. BOOK. PG. 008

ITEM# 38



- 1 - ELBA DR. W2585
- 2 - SOUTH ST. W2149A
- 3 - NORTH STAR AVE. W2414
- 4 - HOMECOMING DR (PRIVATE DRIVE)
- 5 - FESTIVE DR
- 6 - HIGHBURY WY

JURUPA RANCHO

T2SR6W

NINO WY
W2693

WINEVILLE RD
S2153A

MADALENA DR
W2723

REGAN DR
M9999A

PARKHURST ST
W2866

THURSTON LN
W2867

ETIWANDA AVE
S2053C

DRAINAGE EASEMENT

CANTU-GALLEAMO RANCH RD

CANTU-GALLEAMO RANCH RD

M9999B

SAN BERNARDINO COUNTY
RIVERSIDE COUNTY

HAMNER AVE
S2700C



18

17

18

19

18

17

19

17

20

14
B

14
A

8



0

DATE ACCEPTED:	4/29/10
PAGE NO.	14V25
SCALE	1" = 1000'
RD. BOOK. PG.	007
ITEM#	38

MIRA LOMA B ROAD and BRIDGE BENEFIT DIST.
MIRA LOMA E ROAD and BRIDGE BENEFIT DIST.

BELLEGRAVE AVE
S2019A

5th CAMBRIA DR
W2476

WINEVILLE RD
S2153A

FR R160

GENL CT
W2586

SULPHUR DR
W2477

HALDOR DR
W2587

CONOMA DR
W2475

COPLO DR
W2517

HUNBER DR
W2482

REVISTER DR
W2483

NOJAVE DR
S2724

FR R159

WORRO CT
W2477

TRAIL CANYON DR
W2476

OSUNA CT
W2472

ANTIGUA DR
W2474

VALL WY
W2475

RIGEL WY
W2424

HAWAL AVE
W2440

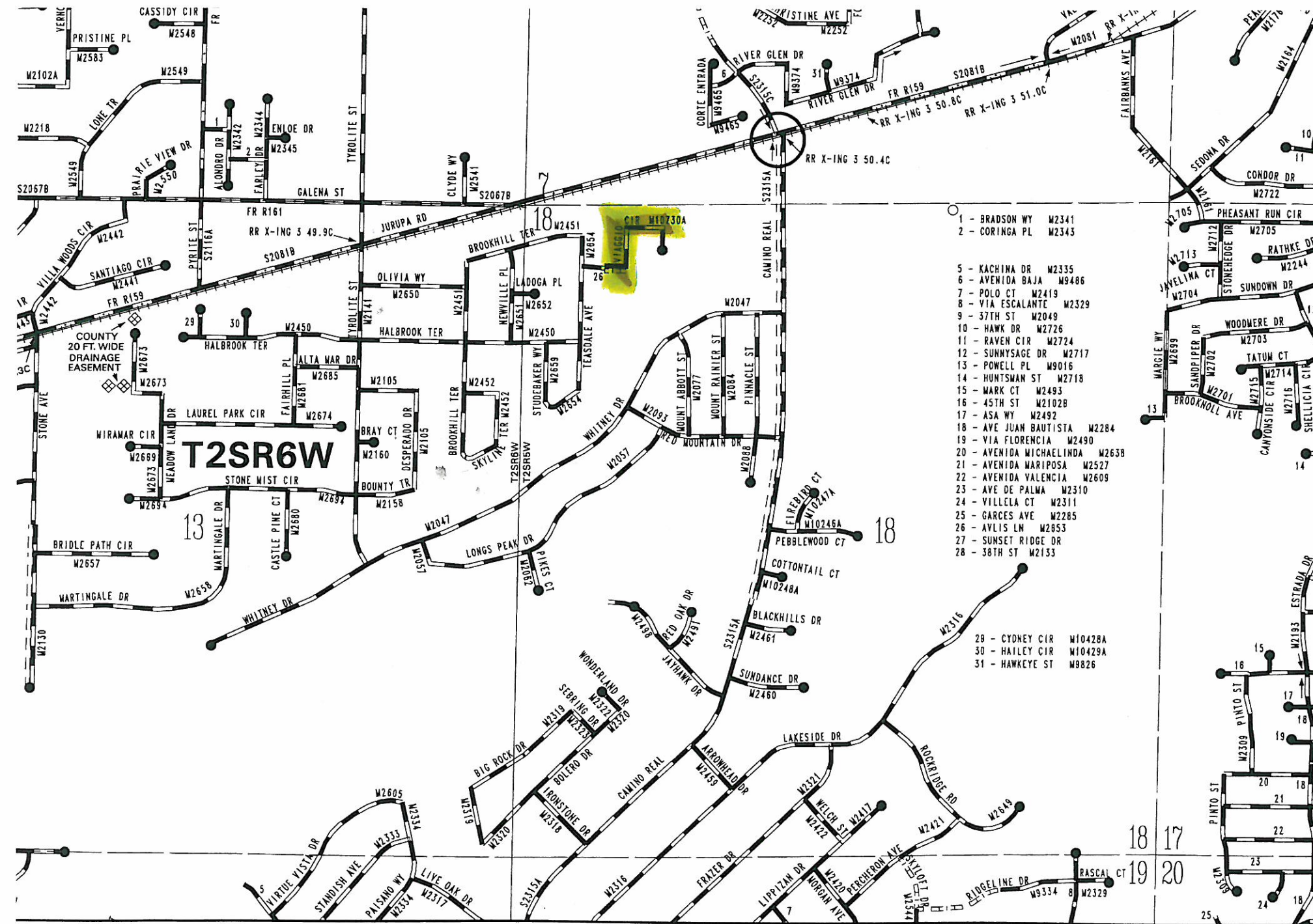
ROCK CT
W2457

ECLIPSE AVE
W2459

PALA PL
W2456

BELLEGRAVE AVE
S2019A

FR R056



- 1 - BRADSON WY M2341
- 2 - CORINGA PL M2343
- 5 - KACHINA DR M2335
- 6 - AVENIDA BAJA M9486
- 7 - POLO CT M2419
- 8 - VIA ESCALANTE M2329
- 9 - 37TH ST M2049
- 10 - HAWK DR M2726
- 11 - RAVEN CIR M2724
- 12 - SUNNYSAGE DR M2717
- 13 - POWELL PL M9016
- 14 - HUNTSMAN ST M2718
- 15 - MARK CT M2493
- 16 - 45TH ST M2102B
- 17 - ASA WY M2492
- 18 - AVE JUAN BAUTISTA M2284
- 19 - VIA FLORENCIA M2490
- 20 - AVENIDA MICHAELINDA M2638
- 21 - AVENIDA MARIPOSA M2527
- 22 - AVENIDA VALENCIA M2609
- 23 - AVE DE PALMA M2310
- 24 - VILLELA CT M2311
- 25 - GARCES AVE M2285
- 26 - AVLIS LN M2853
- 27 - SUNSET RIDGE DR
- 28 - 38TH ST M2153
- 29 - CYDNEY CIR M10428A
- 30 - HALEY CIR M10429A
- 31 - HAWKEYE ST M9826

11

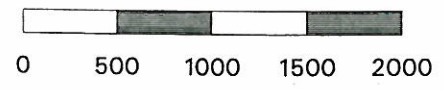
16
A

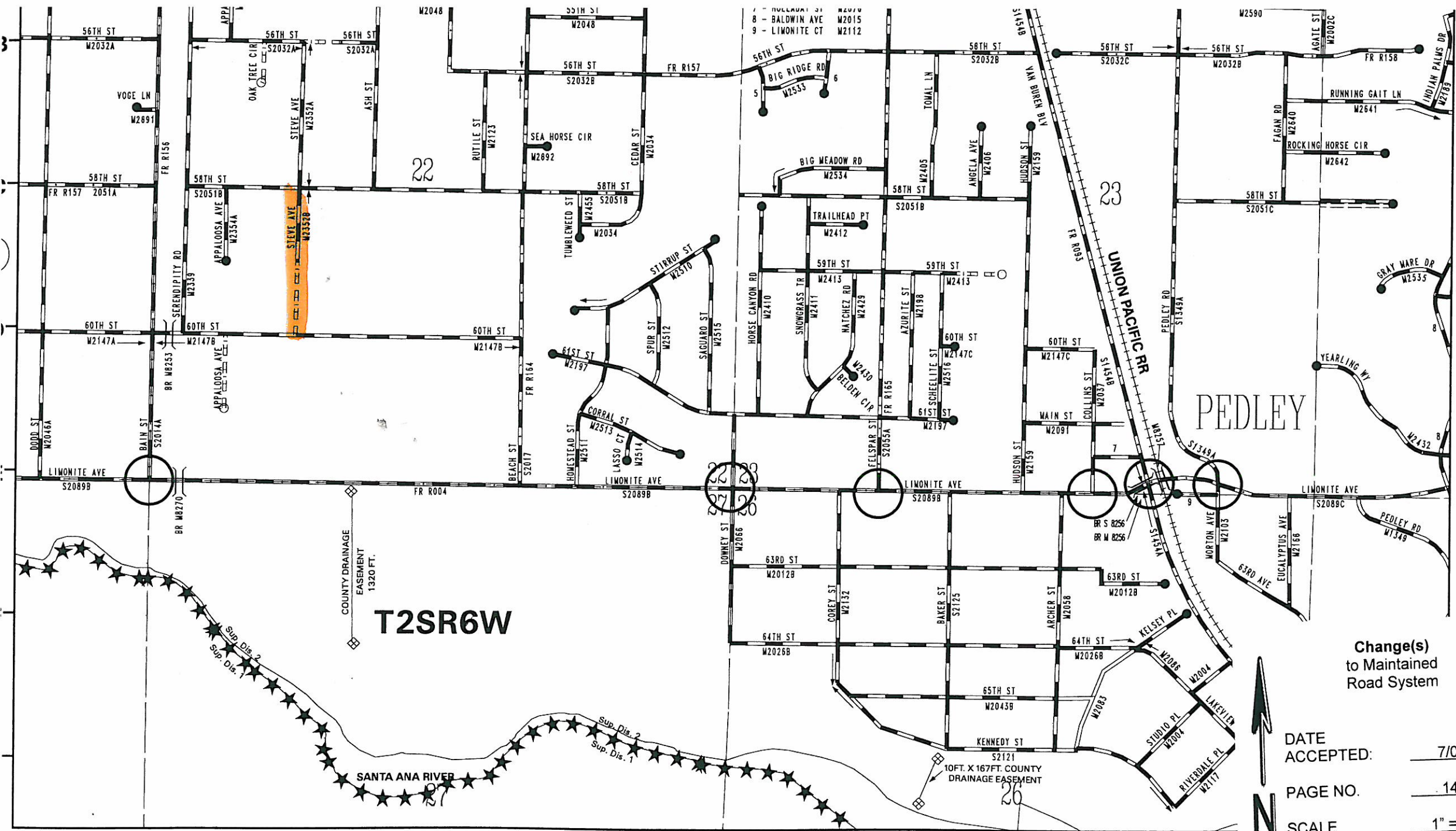
15
B

**Addition(s)
to Maintained
Road System**



DATE ACCEPTED:	7/06/10
PAGE NO.	15V21
SCALE	1" = 1000'
RD. BOOK. PG.	010
ITEM#	39





15
B

**Change(s)
to Maintained
Road System**

DATE ACCEPTED:	<u>7/06/10</u>
PAGE NO.	<u>14V35</u>
SCALE	<u>1" = 1000'</u>
RD. BOOK. PG.	<u>015A</u>
ITEM#	<u>40</u>



- 13 - DELLA DR W2217
- 16 - MARIE DR W2215
- 18 - JAVELINA CT W2713
- 19 - COLONA WAY W2664
- 20 - RAYE ST W2195
- 21 - PATTY ST W2279
- 22 - ROYALTY RD W2247
- 23 - SHELLICIA CIR W2716
- 24 - EDGEHILL DR W2282

T2SR5W

RUBIDOUX

12

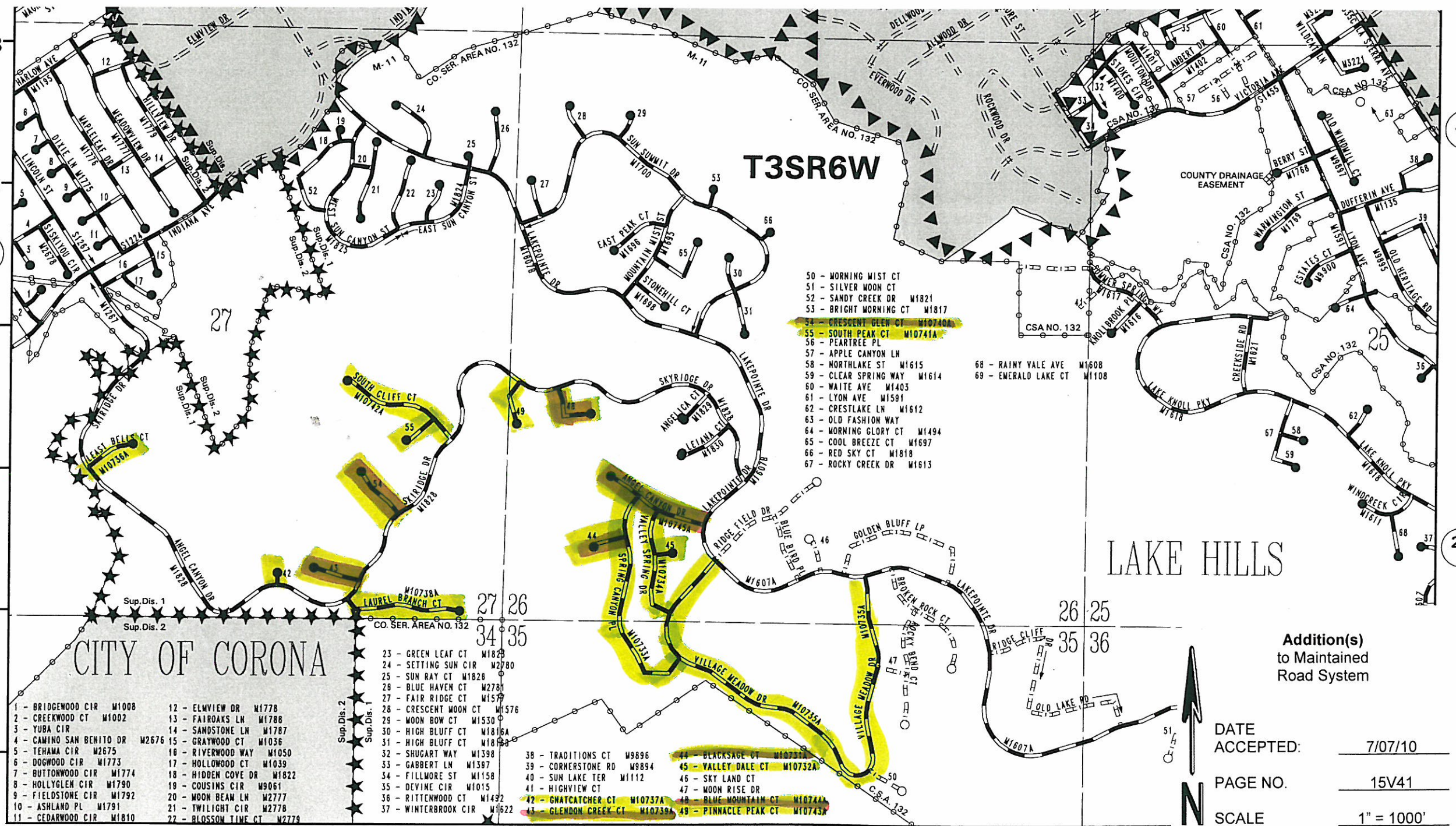
16
A

Addition(s)
to Maintained
Road System



DATE ACCEPTED:	<u>7/07/10</u>
PAGE NO.	<u>15V21</u>
SCALE	<u>1" = 1000'</u>
RD. BOOK. PG.	<u>011</u>
ITEM#	<u>41</u>

23
A



T3SR6W

LAKE HILLS

- 50 - MORNING MIST CT
- 51 - SILVER MOON CT
- 52 - SANDY CREEK DR W1821
- 53 - BRIGHT MORNING CT W1817
- 54 - CRESCENT GLEN CT W10740A
- 55 - SOUTH PEAK CT W10741A
- 56 - PEARTREE PL
- 57 - APPLE CANYON LN
- 58 - NORTHLAKE ST W1615
- 59 - CLEAR SPRING WAY W1614
- 60 - WAITE AVE W1403
- 61 - LYON AVE W1501
- 62 - CRESTLAKE LN W1612
- 63 - OLD FASHION WAY
- 64 - MORNING GLORY CT W1494
- 65 - COOL BREEZE CT W1697
- 66 - RED SKY CT W1818
- 67 - ROCKY CREEK DR W1613

- 68 - RAINY VALE AVE W1608
- 69 - EMERALD LAKE CT W1108

CITY OF CORONA

- 1 - BRIDGEWOOD CIR W1008
- 2 - CREEKWOOD CT W1002
- 3 - YUBA CIR
- 4 - CAMINO SAN BENITO DR W2676
- 5 - TEHAMA CIR W2675
- 6 - DOGWOOD CIR W1773
- 7 - BUTTWOOD CIR W1774
- 8 - HOLLYGLEN CIR W1790
- 9 - FIELDSTONE CIR W1792
- 10 - ASHLAND PL W1791
- 11 - CEDARWOOD CIR W1810
- 12 - ELMVIEW DR W1778
- 13 - FAIROAKS LN W1788
- 14 - SANDSTONE LN W1787
- 15 - GRAYWOOD CT W1036
- 16 - RIVERWOOD WAY W1050
- 17 - HOLLOWOOD CT W1039
- 18 - HIDDEN COVE DR W1822
- 19 - COUSINS CIR W9061
- 20 - MOON BEAM LN W2777
- 21 - TWILIGHT CIR W2778
- 22 - BLOSSOM TIME CT W2779

- 23 - GREEN LEAF CT W1829
- 24 - SETTING SUN CIR W2780
- 25 - SUN RAY CT W1828
- 26 - BLUE HAVEN CT W2781
- 27 - FAIR RIDGE CT W1577
- 28 - CRESCENT MOON CT W1576
- 29 - MOON BOW CT W1530
- 30 - HIGH BLUFF CT W1816A
- 31 - HIGH BLUFF CT W1816B
- 32 - SHUGART WAY W1398
- 33 - GABBERT LN W1397
- 34 - FILLMORE ST W1158
- 35 - DEVINE CIR W1015
- 36 - RITTENWOOD CT W1492
- 37 - WINTERBROOK CIR W1622

- 38 - TRADITIONS CT W9896
- 39 - CORNERSTONE RD W8894
- 40 - SUN LAKE TER W1112
- 41 - HIGHVIEW CT
- 42 - GHATCATCHER CT W10737A
- 43 - GLENDON CREEK CT W10739A
- 44 - BLACKSAGE CT W10731A
- 45 - VALLEY DALE CT W10732A
- 46 - SKY LAND CT
- 47 - MOON RISE DR
- 48 - BLUE MOUNTAIN CT W10741A
- 49 - PINNACLE PEAK CT W10743A

Addition(s)
to Maintained
Road System

DATE ACCEPTED:	7/07/10
PAGE NO.	15V41
SCALE	1" = 1000'
RD. BOOK. PG.	023B
ITEM#	42

25

23
A

T3SR6W

LAKE HILLS

CITY OF CORONA

- 50 - MORNING MIST CT
- 51 - SILVER MOON CT
- 52 - SANDY CREEK DR W1821
- 53 - BRIGHT MORNING CT W1817
- 54 - CRESCENT GLEN CT W10740A
- 55 - SOUTH PEAK CT W10741A
- 56 - PEARTREE PL
- 57 - APPLE CANYON LN
- 58 - NORTHLAKE ST W1615
- 59 - CLEAR SPRING WAY W1614
- 60 - WAITE AVE W1403
- 61 - LYON AVE W1581
- 62 - CRESTLAKE LN W1612
- 63 - OLD FASHION WAY
- 64 - MORNING GLORY CT W1494
- 65 - COOL BREEZE CT W1897
- 66 - RED SKY CT W1818
- 67 - ROCKY CREEK DR W1613
- 68 - RAINY VALE AVE W1608
- 69 - EMERALD LAKE CT W1108

- 1 - BRIDGEWOOD CIR W1008
- 2 - CREEKWOOD CT W1002
- 3 - YUBA CIR
- 4 - CAMINO SAN BENITO DR W2676
- 5 - TEHAMA CIR W2675
- 6 - DOGWOOD CIR W1773
- 7 - BUTTWOOD CIR W1774
- 8 - HOLLYGLEN CIR W1790
- 9 - FIELDSTONE CIR W1792
- 10 - ASHLAND PL W1791
- 11 - CEDARWOOD CIR W1810
- 12 - ELVVIEW DR W1778
- 13 - FAIROAKS LN W1788
- 14 - SANDSTONE LN W1787
- 15 - GRAYWOOD CT W1036
- 16 - RIVERWOOD WAY W1050
- 17 - HOLLOWOOD CT W1039
- 18 - HIDDEN COVE DR W1822
- 19 - COUSINS CIR W9061
- 20 - MOON BEAM LN W2777
- 21 - TWILIGHT CIR W2778
- 22 - BLOSSOM TIME CT W2779

- 23 - GREEN LEAF CT W1829
- 24 - SETTING SUN CIR W2780
- 25 - SUN RAY CT W1826
- 26 - BLUE HAVEN CT W2781
- 27 - FAIR RIDGE CT W1579
- 28 - CRESCENT MOON CT W1576
- 29 - MOON BOW CT W1530
- 30 - HIGH BLUFF CT W1816A
- 31 - HIGH BLUFF CT W1816B
- 32 - SHUGART WAY W1398
- 33 - GABBERT LN W1397
- 34 - FILLMORE ST W1158
- 35 - DEVINE CIR W1015
- 36 - RITTENWOOD CT W1492
- 37 - WINTERBROOK CIR W1622

- 38 - TRADITIONS CT W9896
- 39 - CORNERSTONE RD W9894
- 40 - SUN LAKE TER W1112
- 41 - HIGHVIEW CT
- 42 - GNATCATCHER CT W10737A
- 43 - GLENDON CREEK CT W10739A
- 44 - BLACKSAGE CT W10731A
- 45 - VALLEY DALE CT W10732A
- 46 - SKY LAND CT
- 47 - MOON RISE DR
- 48 - BLUE MOUNTAIN CT W10744A
- 49 - PINNACLE PEAK CT W10743A

25

Change(s)
to Maintained
Road System

DATE ACCEPTED: 7/07/10

PAGE NO. 15V41

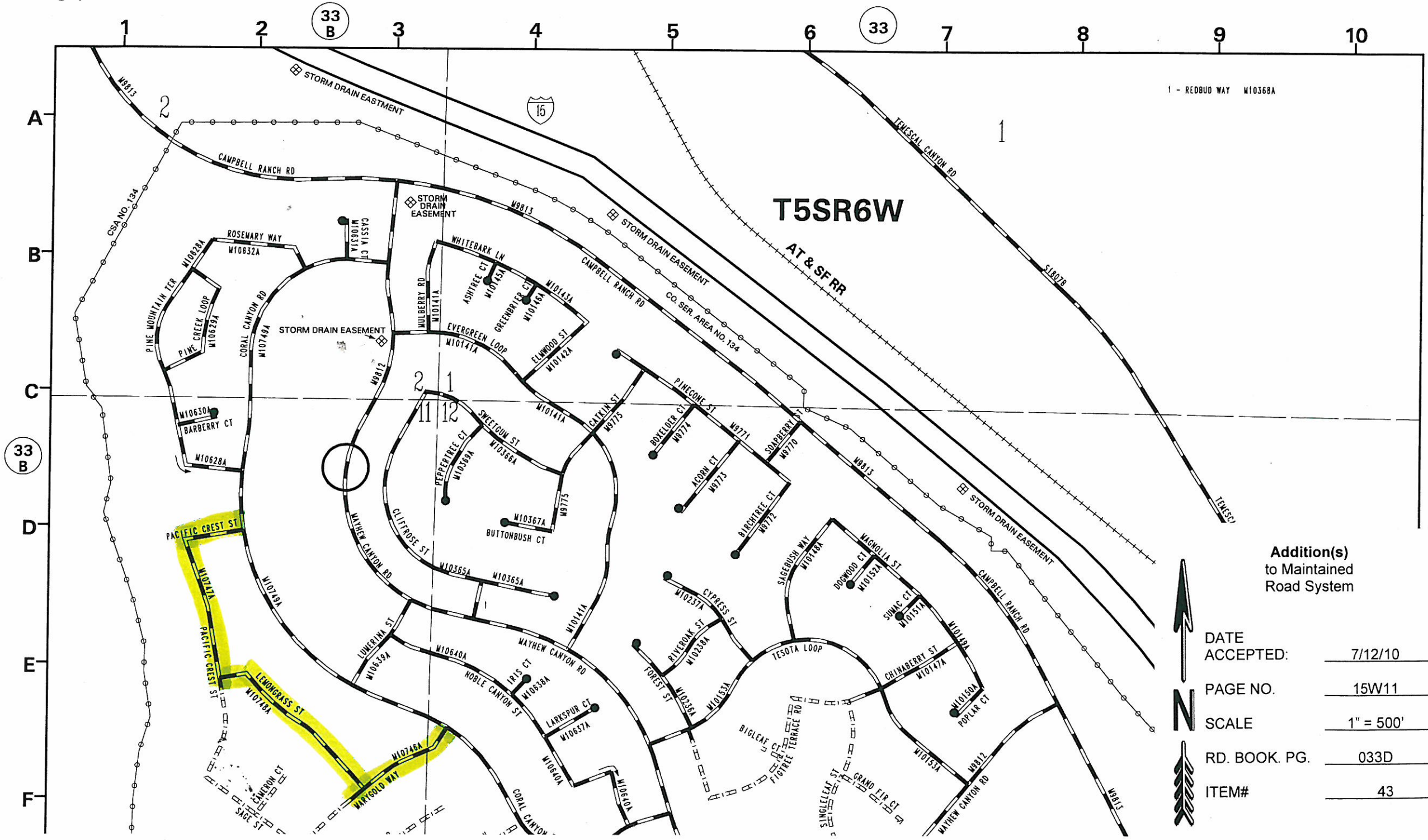
SCALE 1" = 1000'

RD. BOOK. PG. 023B

ITEM# 42

November 09, 2010

23-B



1 - REDBUD WAY W10368A

T5SR6W

AT & SFRR

**Addition(s)
to Maintained
Road System**



DATE ACCEPTED:	<u>7/12/10</u>
PAGE NO.	<u>15W11</u>
SCALE	<u>1" = 500'</u>
RD. BOOK. PG.	<u>033D</u>
ITEM#	<u>43</u>

15
A

C

D

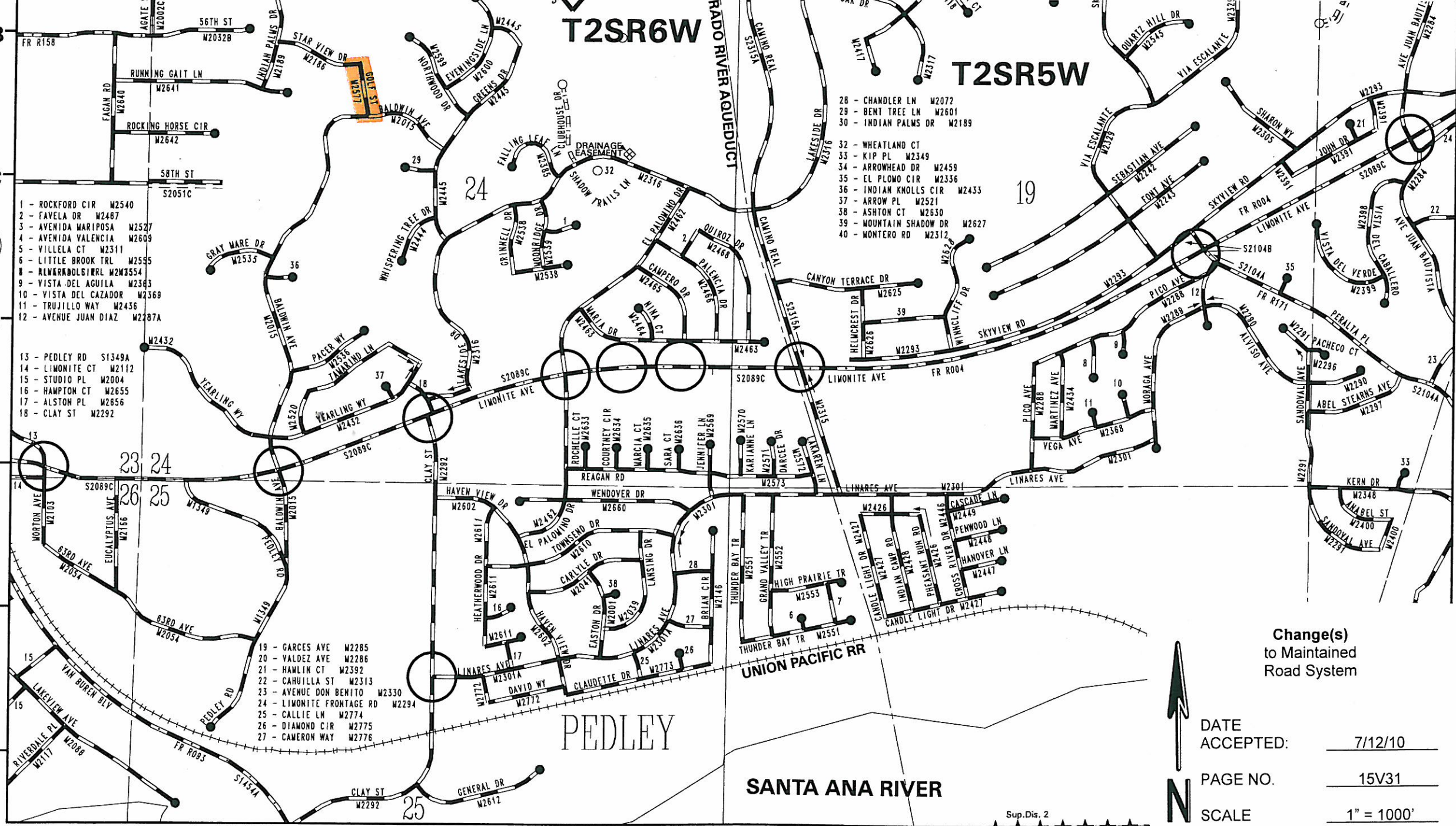
E

F

G

T2SR6W

T2SR5W



- 1 - ROCKFORD CIR W2540
- 2 - FAVELA DR W2487
- 3 - AVENIDA MARIPOSA W2527
- 4 - AVENIDA VALENCIA W2609
- 5 - VILLELA CT W2311
- 6 - LITTLE BROOK TRL W2555
- 8 - RIMARIBOLSIERL W23554
- 9 - VISTA DEL AGUILA W2363
- 10 - VISTA DEL CAZADOR W2369
- 11 - TRUJILLO WAY W2436
- 12 - AVENUE JUAN DIAZ W2287A

- 13 - PEDLEY RD S1349A
- 14 - LIMONITE CT W2112
- 15 - STUDIO PL W2004
- 16 - HAMPTON CT W2655
- 17 - ALSTON PL W2856
- 18 - CLAY ST W2292

- 19 - GARCES AVE W2285
- 20 - VALDEZ AVE W2286
- 21 - HAWLIN CT W2392
- 22 - CAHUILLA ST W2313
- 23 - AVENUE DON BENITO W2330
- 24 - LIMONITE FRONTAGE RD W2294
- 25 - CALLIE LN W2774
- 26 - DIAMOND CIR W2775
- 27 - CAMERON WAY W2776

- 28 - CHANDLER LN W2072
- 29 - BENT TREE LN W2601
- 30 - INDIAN PALMS DR W2189
- 32 - WHEATLAND CT
- 33 - KIP PL W2349
- 34 - ARROWHEAD DR W2459
- 35 - EL PLOMO CIR W2336
- 36 - INDIAN KNOLLS CIR W2433
- 37 - ARROW PL W2521
- 38 - ASHTON CT W2630
- 39 - MOUNTAIN SHADOW DR W2627
- 40 - MONTERO RD W2312

PEDLEY

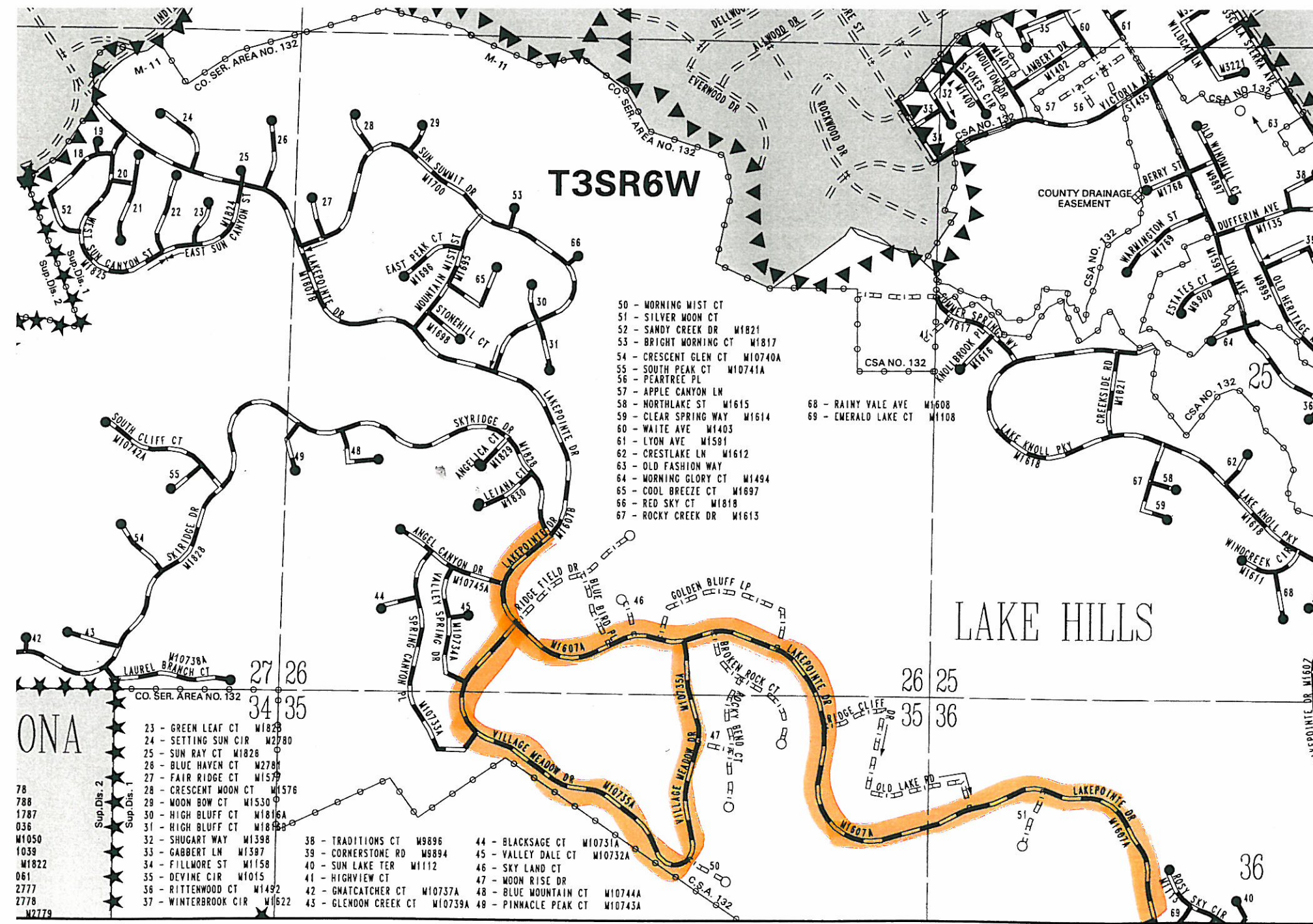
SANTA ANA RIVER

15

Change(s)
to Maintained
Road System



DATE ACCEPTED:	7/12/10
PAGE NO.	15V31
SCALE	1" = 1000'
RD. BOOK. PG.	015B
ITEM#	44



T3SR6W

LAKE HILLS

- 50 - MORNING MIST CT
- 51 - SILVER MOON CT
- 52 - SANDY CREEK DR W1821
- 53 - BRIGHT MORNING CT W1817
- 54 - CRESCENT GLEN CT W10740A
- 55 - SOUTH PEAK CT W10741A
- 56 - PEARTREE PL
- 57 - APPLE CANYON LN
- 58 - NORTHLAKE ST W1615
- 59 - CLEAR SPRING WAY W1614
- 60 - WAITE AVE W1403
- 61 - LYON AVE W1581
- 62 - CRESTLAKE LN W1612
- 63 - OLD FASHION WAY
- 64 - MORNING GLORY CT W1494
- 65 - COOL BREEZE CT W1697
- 66 - RED SKY CT W1818
- 67 - ROCKY CREEK DR W1613

- 68 - RAINY VALE AVE W1608
- 69 - EMERALD LAKE CT W1108

- 23 - GREEN LEAF CT W1828
- 24 - SETTING SUN CIR W2780
- 25 - SUN RAY CT W1828
- 26 - BLUE HAVEN CT W2781
- 27 - FAIR RIDGE CT W1579
- 28 - CRESCENT MOON CT W1576
- 29 - MOON BOW CT W1530
- 30 - HIGH BLUFF CT W1816A
- 31 - HIGH BLUFF CT W1816B
- 32 - SHUGART WAY W1398
- 33 - GABBERT LN W1397
- 34 - FILLMORE ST W1158
- 35 - DEVINE CIR W1015
- 36 - RITTERWOOD CT W1492
- 37 - WINTERBROOK CIR W1622

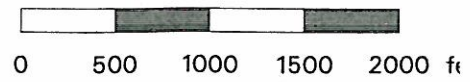
- 38 - TRADITIONS CT W9896
- 39 - CORNERSTONE RD W9894
- 40 - SUN LAKE TER W1112
- 41 - HIGHVIEW CT
- 42 - GNATCATCHER CT W10737A
- 43 - GLENDON CREEK CT W10739A
- 44 - BLACKSAGE CT W10731A
- 45 - VALLEY DALE CT W10732A
- 46 - SKY LAND CT
- 47 - MOON RISE DR
- 48 - BLUE MOUNTAIN CT W10744A
- 49 - PINNACLE PEAK CT W10743A

26 A

26 B

25

36



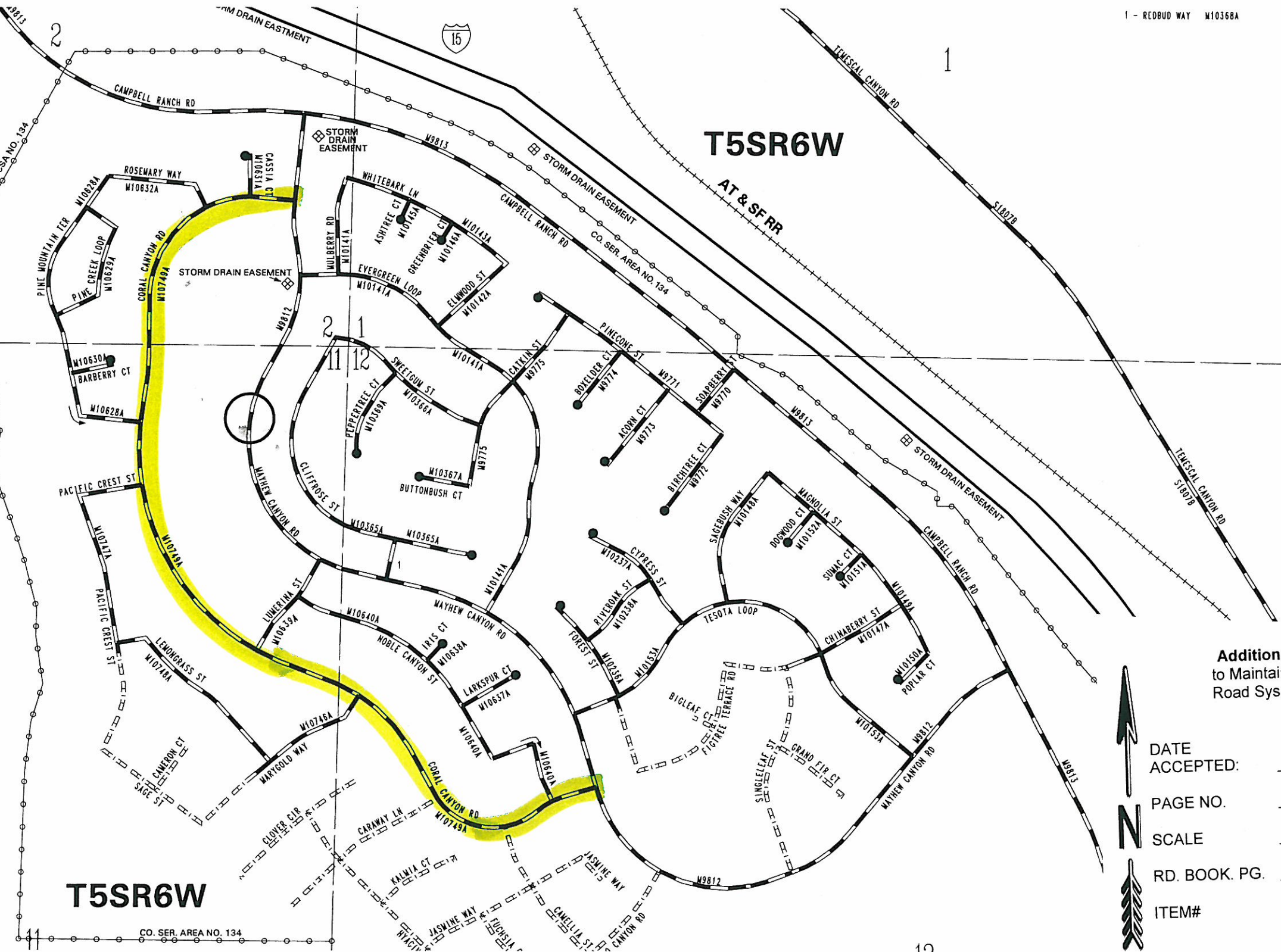
**Change(s)
to Maintained
Road System**



DATE ACCEPTED:	<u>7/13/10</u>
PAGE NO.	<u>15V41</u>
SCALE	<u>1" = 1000'</u>
RD. BOOK. PG.	<u>023B</u>
ITEM#	<u>45</u>

A
B
C
D
E
F
G

33
B



T5SR6W

AT & SF RR

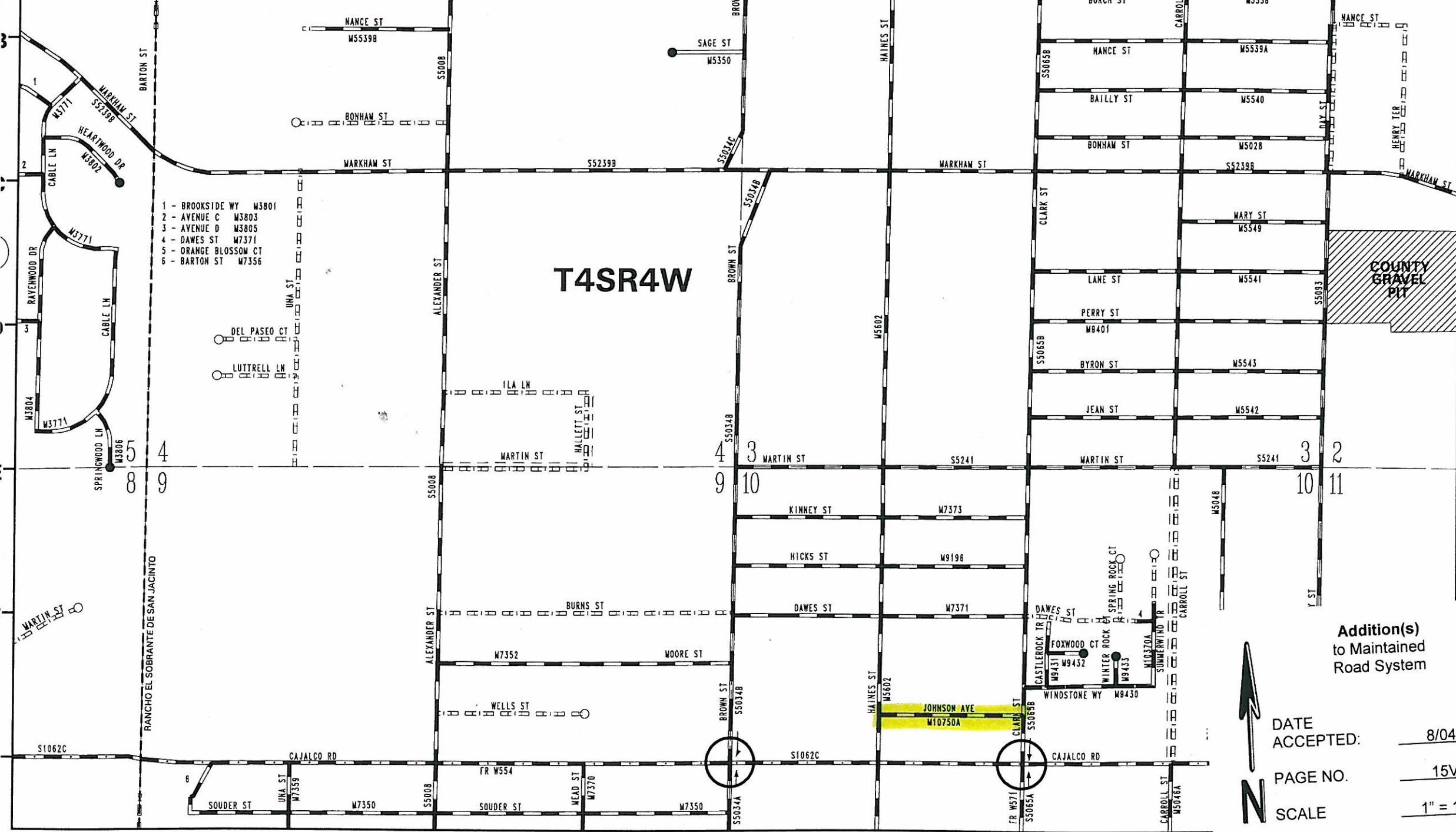
T5SR6W

CO. SER. AREA NO. 134

Addition(s)
to Maintained
Road System



DATE ACCEPTED:	<u>7/14/10</u>
PAGE NO.	<u>15W11</u>
SCALE	<u>1" = 500'</u>
RD. BOOK. PG.	<u>033D</u>
ITEM#	<u>46</u>



- 1 - Brookside Wy W3801
- 2 - Avenue C W3803
- 3 - Avenue D W3805
- 4 - Dawes St W7371
- 5 - Orange Blossom Ct
- 6 - Barton St W7356

COUNTY GRAVEL PIT

58

58
B

Addition(s)
to Maintained
Road System



DATE ACCEPTED: 8/04/10
 PAGE NO. 15V43
 SCALE 1" = 1000'
 RD. BOOK. PG. 058A
 ITEM# 47

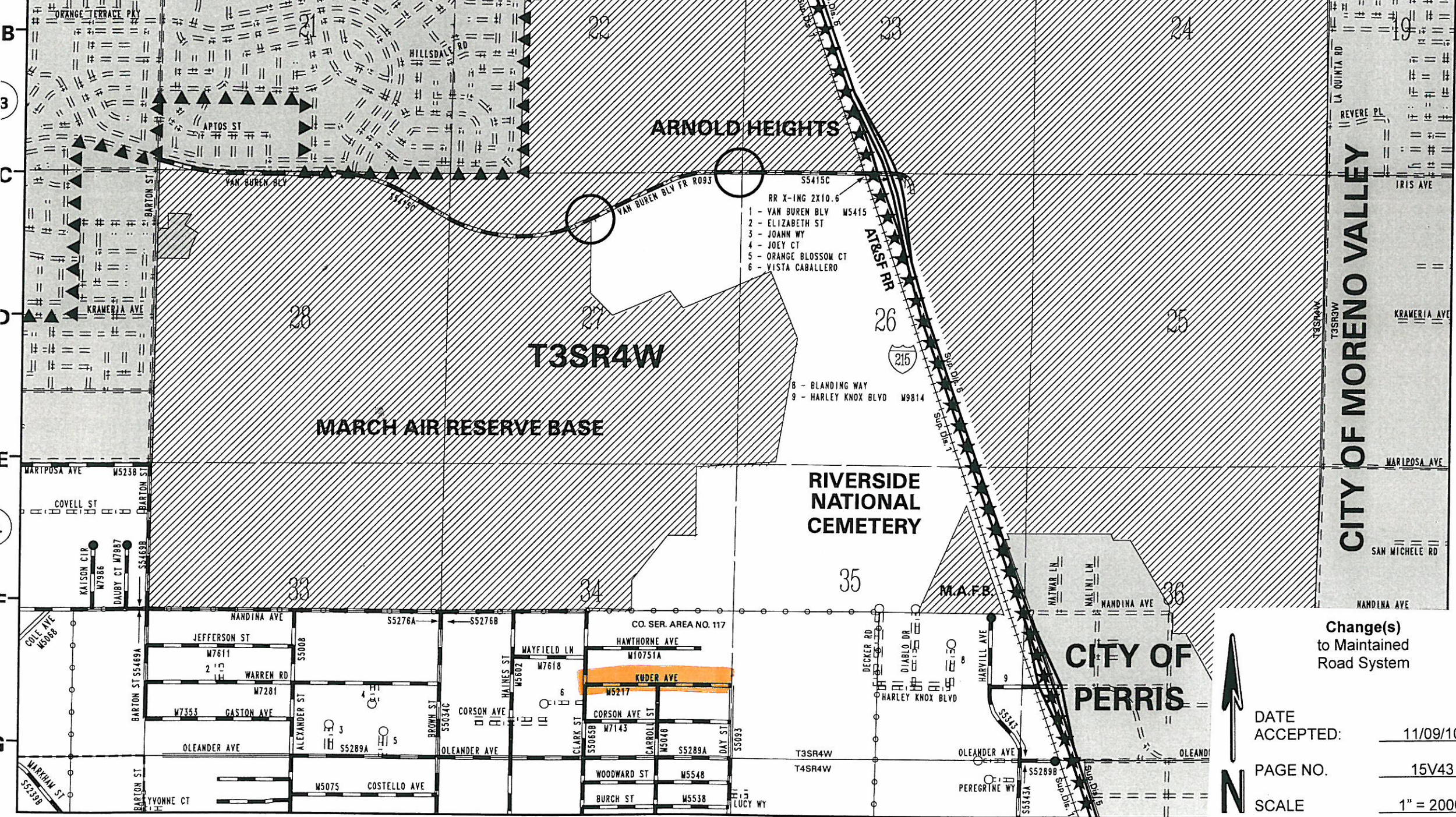


- 1 - SUMMERSWEET DR M9816
- 2 - ARBONIA CT M9815
- 3 - SAGBRUSH LN M9843
- 4 - SOURWOOD WY M9840
- 5 - MYRTLE CT M9848
- 6 - CASPIA ST M9674
- 7 - WINTERGRASS CT M9670
- 8 - VISCARIA CT M9871
- 9 - PRIMROSE ST M9666
- 10 - POINSETIA CT M9631
- 11 - MOUNTAIN BLUET CT M9635
- 12 - PINK CARNATION CT M9633
- 13 - WOOD VIOLET CT M9632
- 14 - DAFFODIL CIR W10133A
- 15 - CORTE SAN FELIPE
- 16 - COR
- 17 - VIA
- 18 - COR
- 19 - COR
- 20 - COF
- 21 - V/I
- 22 - V/I
- 23 - COI
- 24 - COI
- 25 - V/I
- 26 - OLD COUNTRY
- 27 - BARKWOOD C
- 28 - CEDAR RIDGE
- 29 - ORCHARD CRI
- 30 - DEER SPRING
- 31 - HONEYBEE DI
- 32 - MAPLEVIEW I
- 33 - KNOLLVIEW I
- 34 - GARDENVIEW
- 35 - MARIETTA C
- 36 - PANILLA ST
- 37 - WILD CARNA
- 38 - RUNNING STI

**Change(s)
to Maintained
Road System**



DATE ACCEPTED:	<u>8/09/10</u>
PAGE NO.	<u>15W</u>
SCALE	<u>1" = 1000'</u>
RD. BOOK PG.	<u>122B</u>
ITEM#	<u>48</u>



56

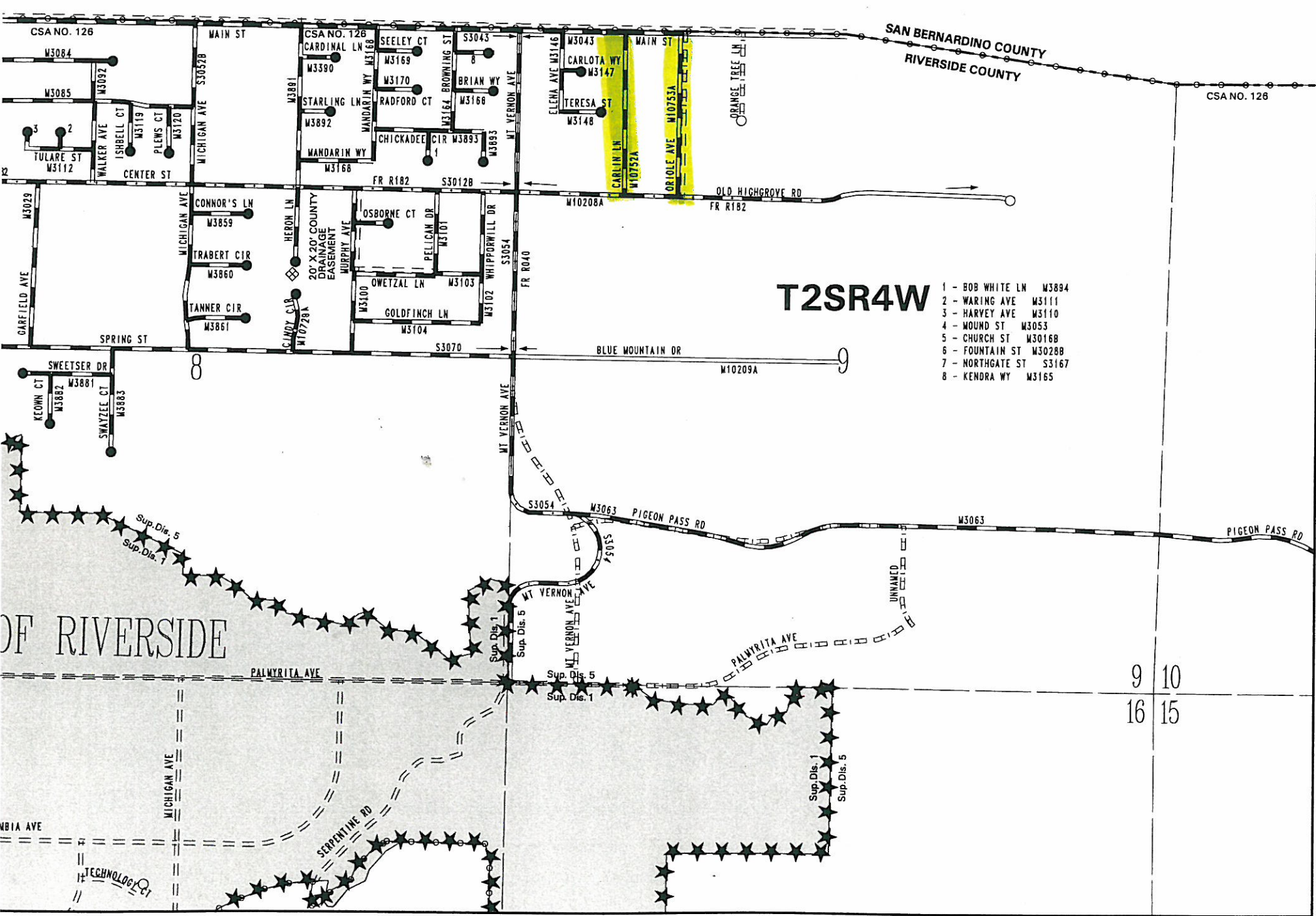
58
A

58

December 01, 2010



DATE ACCEPTED:	11/09/10
PAGE NO.	15V43
SCALE	1" = 2000'
RD. BOOK. PG.	055
ITEM#	50



T2SR4W

- 1 - BOB WHITE LN M3894
- 2 - WARING AVE M3111
- 3 - HARVEY AVE M3110
- 4 - WOUND ST M3053
- 5 - CHURCH ST M3016B
- 6 - FOUNTAIN ST M3028B
- 7 - NORTHGATE ST S3167
- 8 - KENDRA WY M3165

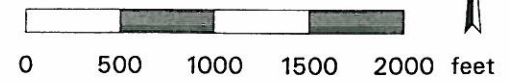
45

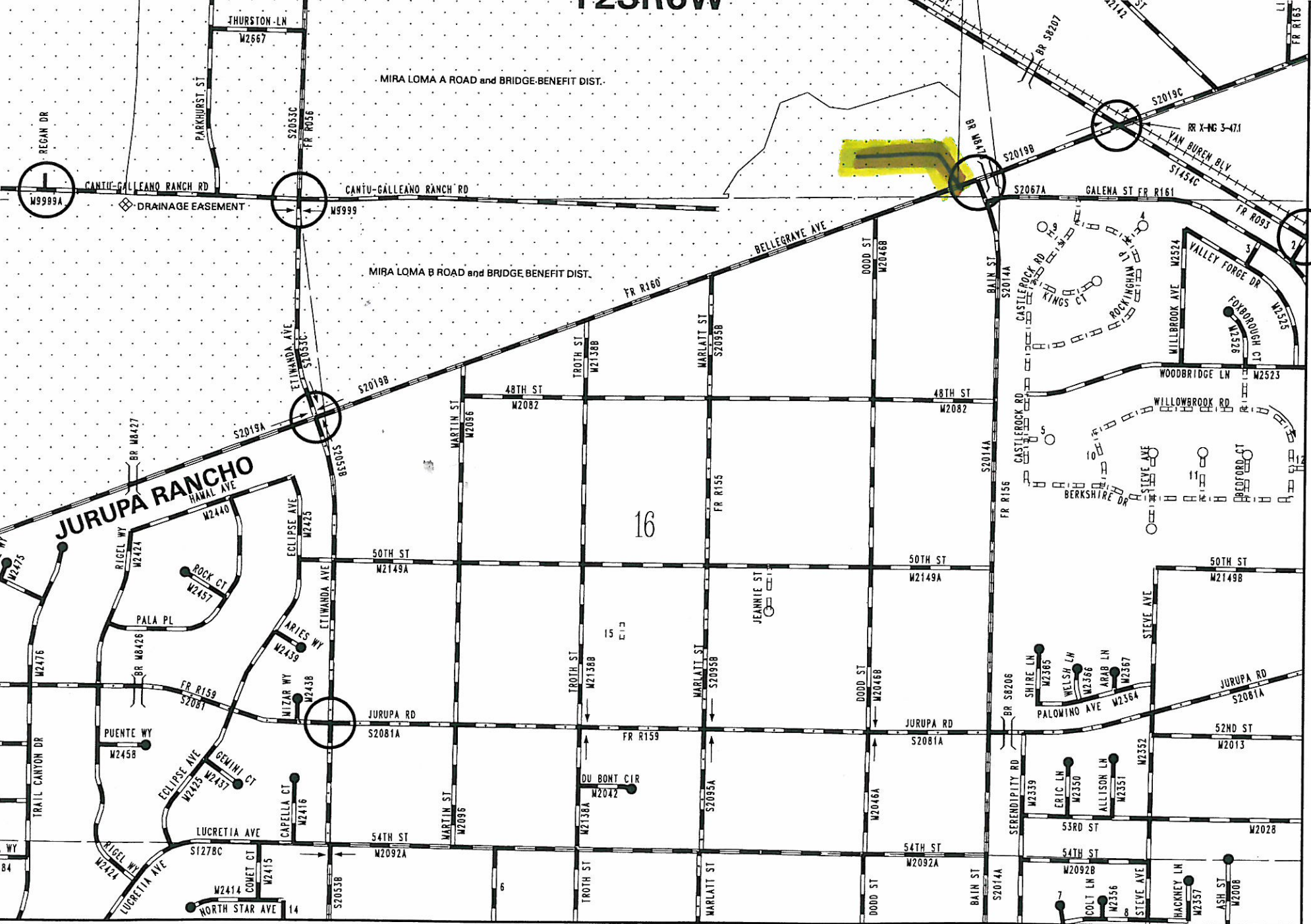
44

**Addition(s)
to Maintained
Road System**



DATE ACCEPTED: 11/09/10
 PAGE NO. 15V22
 SCALE 1" = 1000'
 RD. BOOK. PG. 044B
 ITEM# 51





14
A

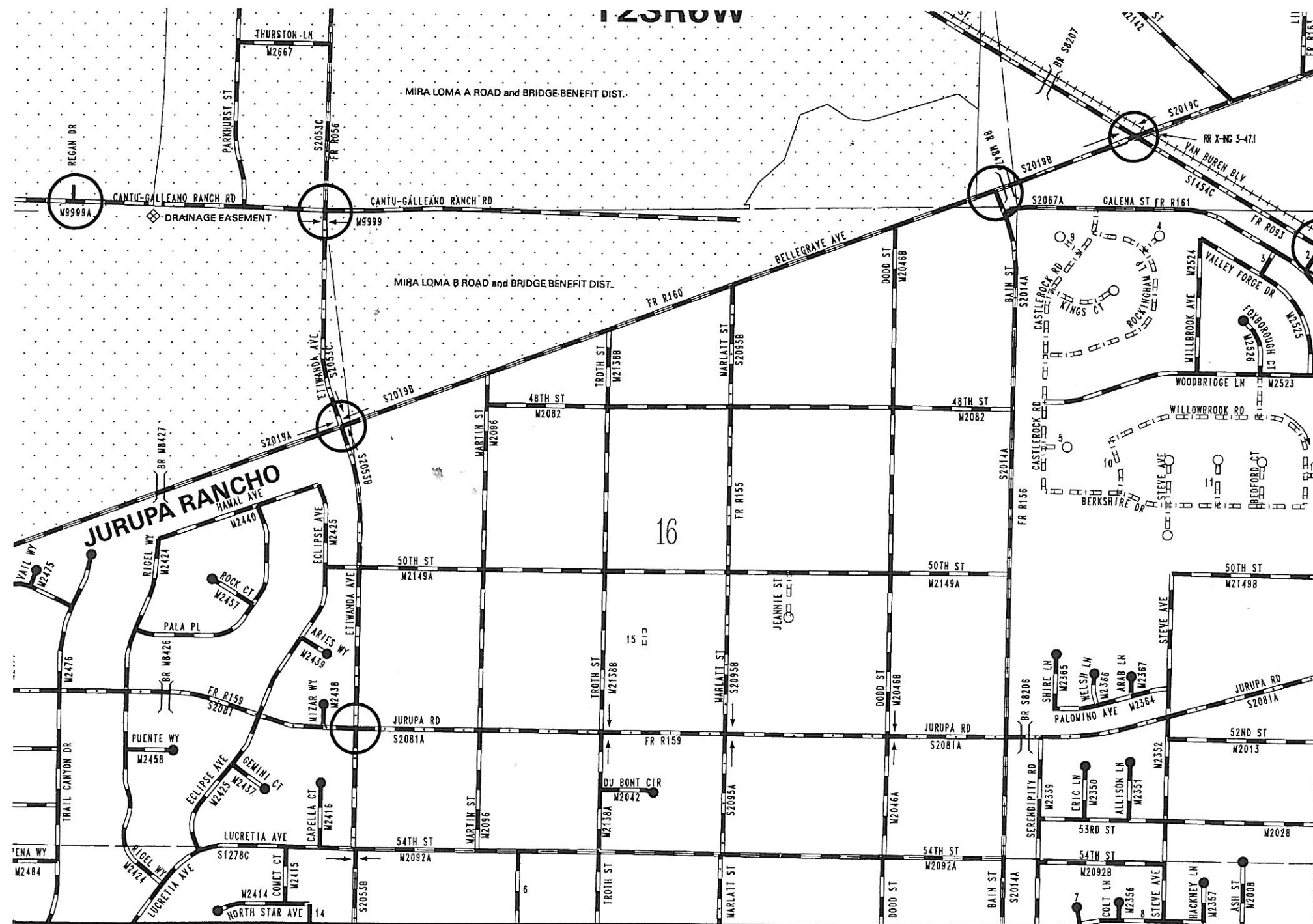
9



0 500 1000 1500 2000 feet

**Addition(s)
to Maintained
Road System**

DATE ACCEPTED:	11/15/10
PAGE NO.	14V25
SCALE	1" = 1000'
RD. BOOK. PG.	008
ITEM#	52



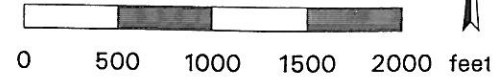
9

14
A

Change(s)
to Maintained
Road System

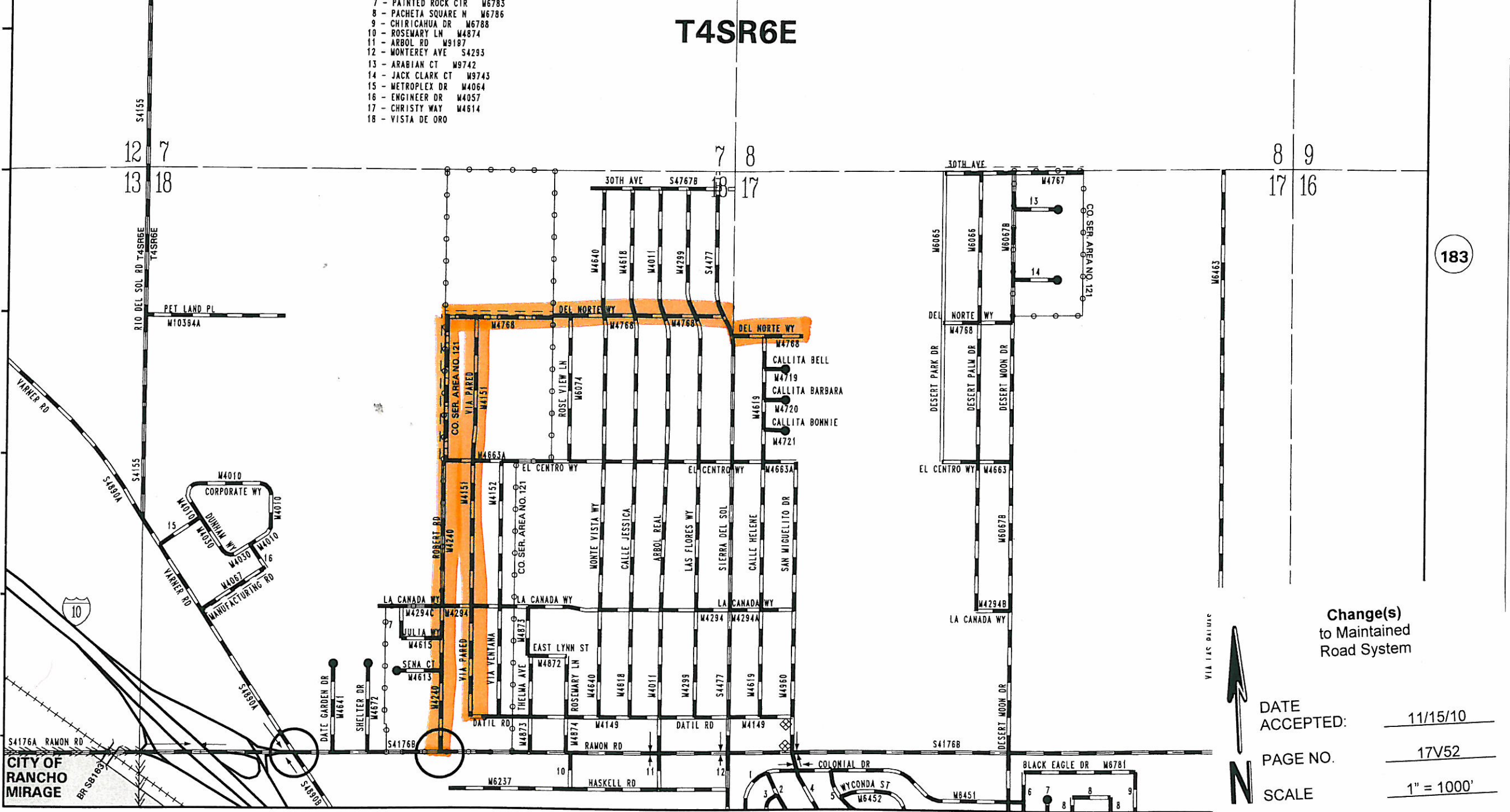


DATE ACCEPTED:	11/15/10
PAGE NO.	14V25
SCALE	1" = 1000'
RD. BOOK. PG.	008
ITEM#	52



- 7 - PAINTED ROCK CIR M6783
- 8 - PACHETA SQUARE N M6786
- 9 - CHIRICAHUA DR M6788
- 10 - ROSEMARY LN M4874
- 11 - ARBOL RD M9187
- 12 - MONTEREY AVE S4293
- 13 - ARABIAN CT M9742
- 14 - JACK CLARK CT M9743
- 15 - METROPLEX DR M4064
- 16 - ENGINEER DR M4057
- 17 - CHRISTY WAY M4614
- 18 - VISTA DE ORO

T4SR6E



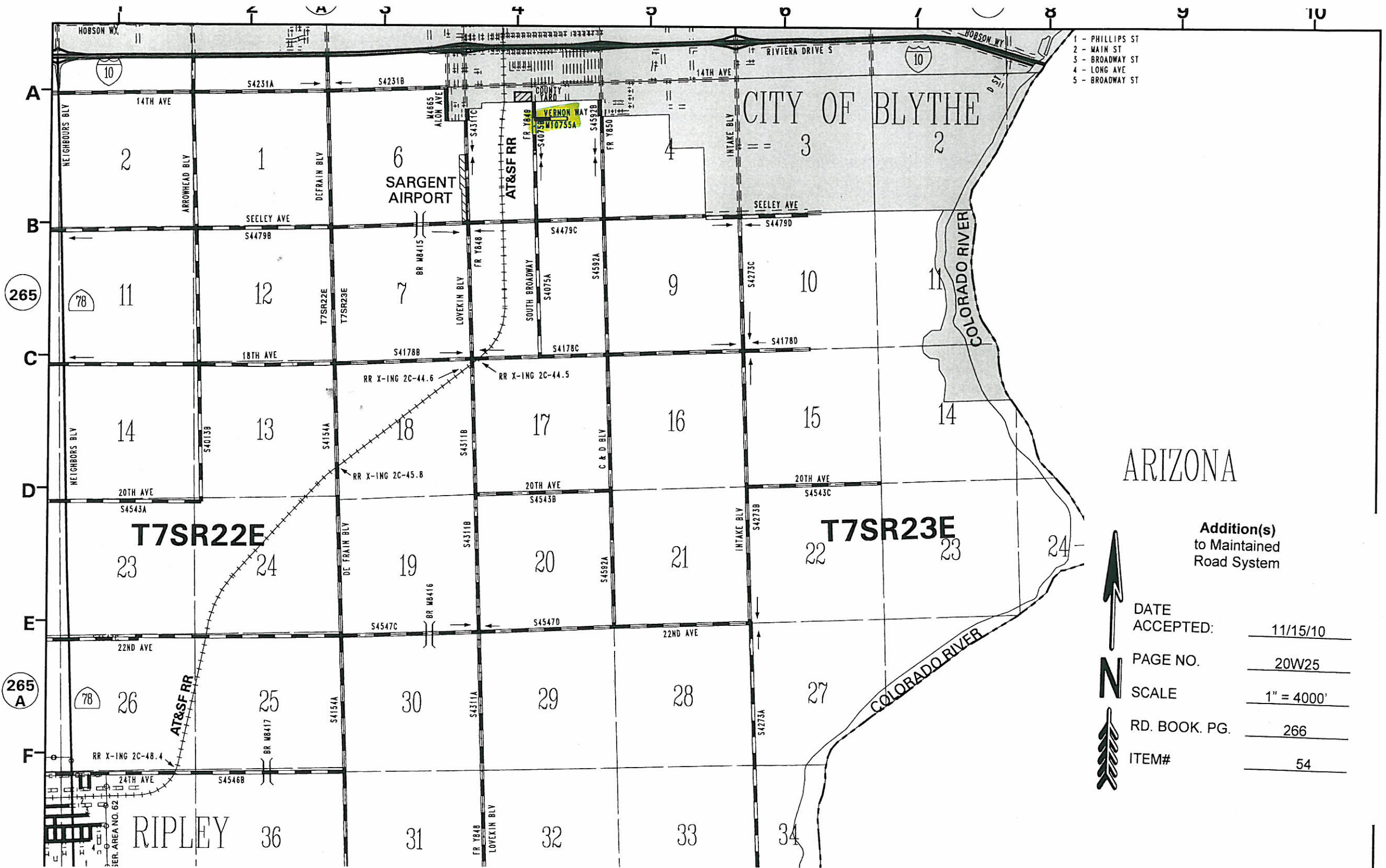
183

**Change(s)
to Maintained
Road System**

DATE ACCEPTED:	11/15/10
PAGE NO.	17V52
SCALE	1" = 1000'
RD. BOOK. PG.	183A
ITEM#	53

187
A

CITY OF
RANCHO
MIRAGE



- 1 - PHILLIPS ST
- 2 - MAIN ST
- 3 - BROADWAY ST
- 4 - LONG AVE
- 5 - BROADWAY ST

ARIZONA

**Addition(s)
to Maintained
Road System**



DATE ACCEPTED:	<u>11/15/10</u>
PAGE NO.	<u>20W25</u>
SCALE	<u>1" = 4000'</u>
RD. BOOK. PG.	<u>266</u>
ITEM#	<u>54</u>

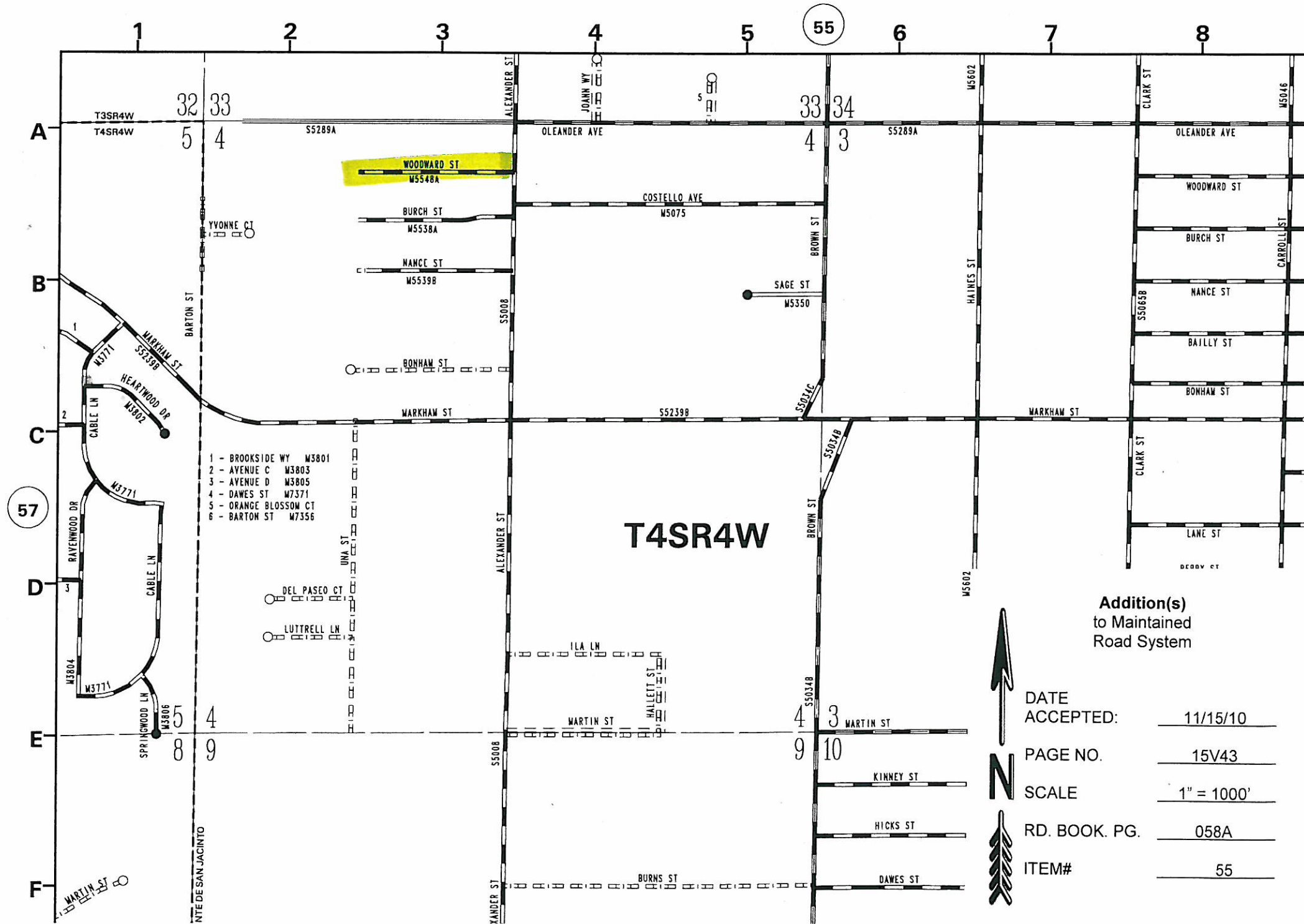
265
78

265
A
78

T7SR22E

T7SR23E


RIPLEY



- 1 - BROOKSIDE WY M3801
- 2 - AVENUE C M3803
- 3 - AVENUE D M3805
- 4 - DAWES ST M7371
- 5 - ORANGE BLOSSOM CT
- 6 - BARTON ST M7356

T4SR4W

**Addition(s)
to Maintained
Road System**


 DATE ACCEPTED: 11/15/10
 PAGE NO. 15V43
 SCALE 1" = 1000'
 RD. BOOK. PG. 058A
 ITEM# 55

2

T3SR4E

171

172

Deletion(s)
to Maintained
Road System

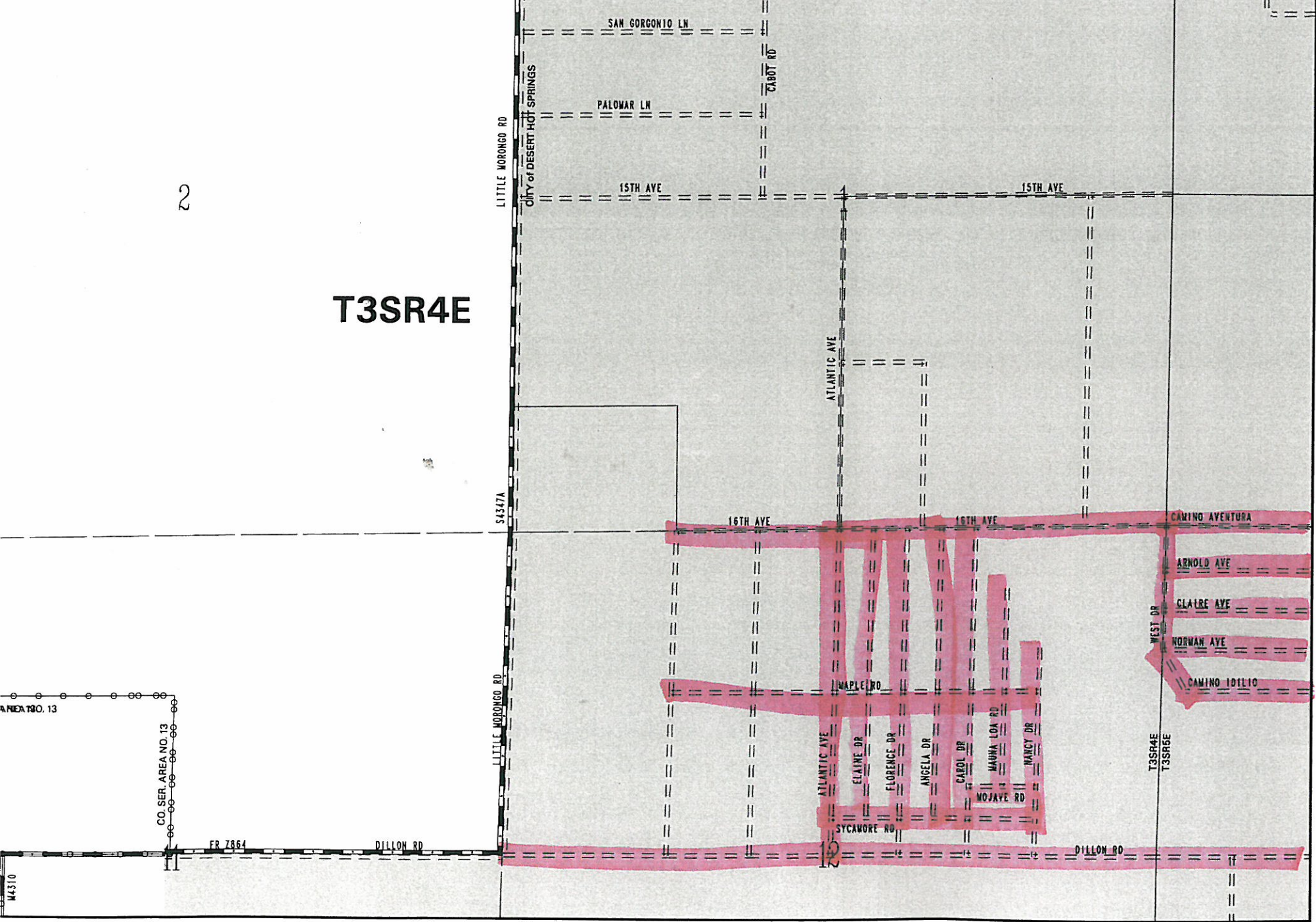
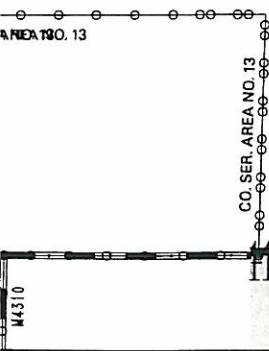
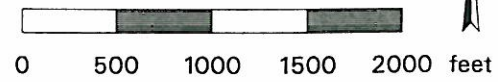
DATE ACCEPTED: 11/29/10

PAGE NO. 15V35

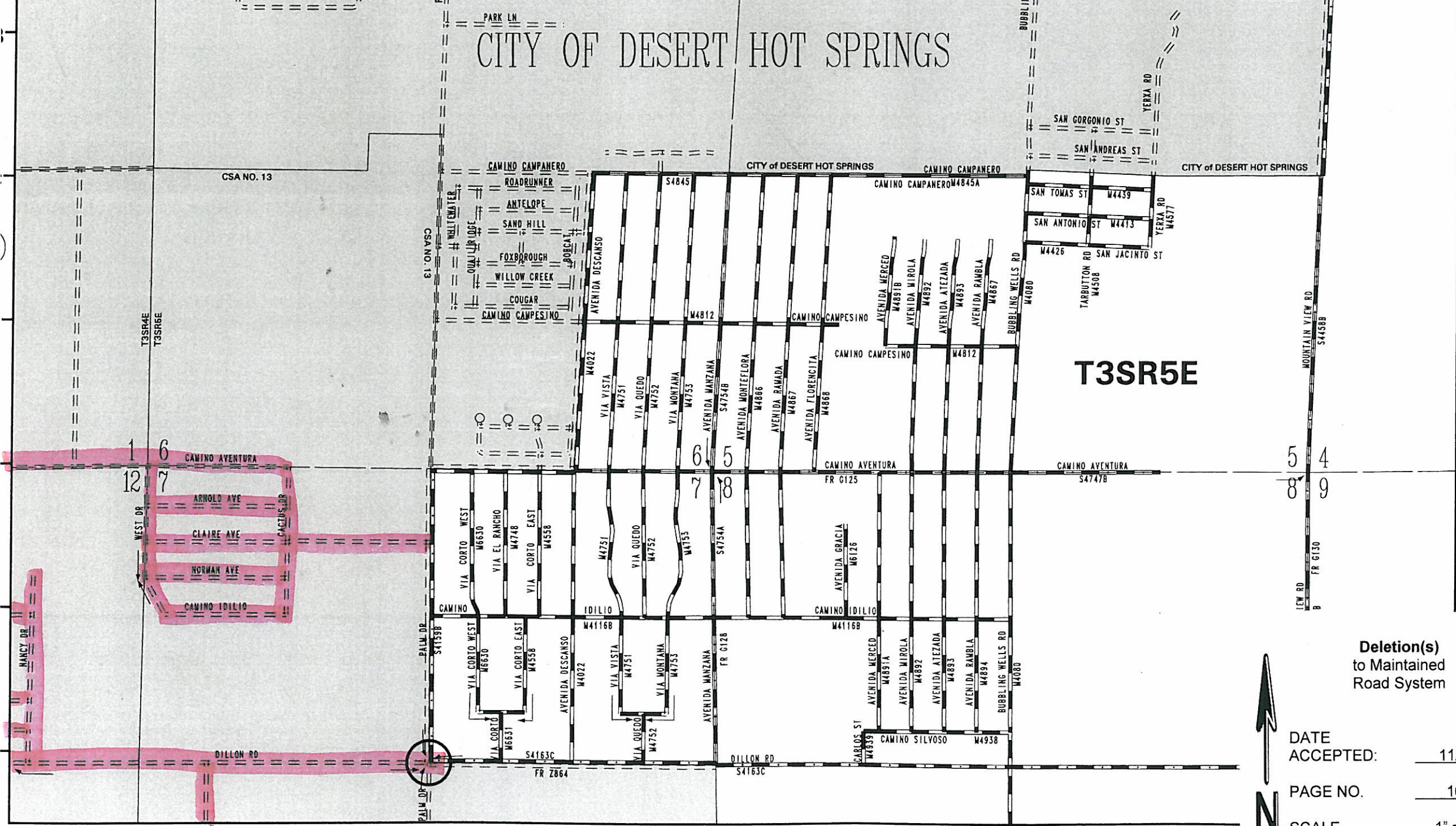
SCALE 1" = 1000'

RD. BOOK. PG. 170

ITEM# 56



CITY OF DESERT HOT SPRINGS



T3SR5E

174

173

Deletion(s)
to Maintained
Road System



DATE ACCEPTED:	11/29/10
PAGE NO.	16V35
SCALE	1" = 1000'
RD. BOOK. PG.	171
ITEM#	56

169

B

C

D

E

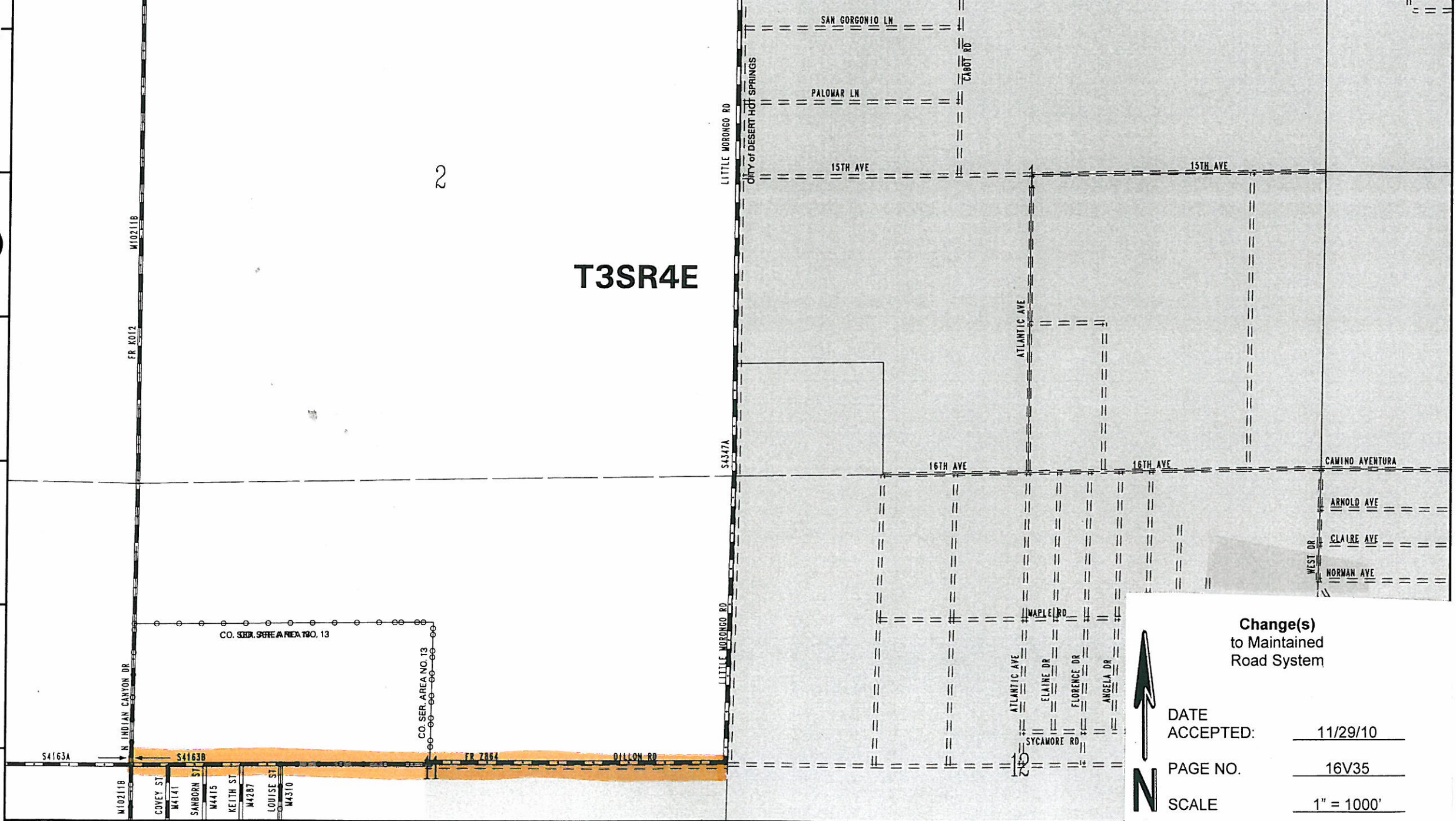
F

G

2

T3SR4E

172

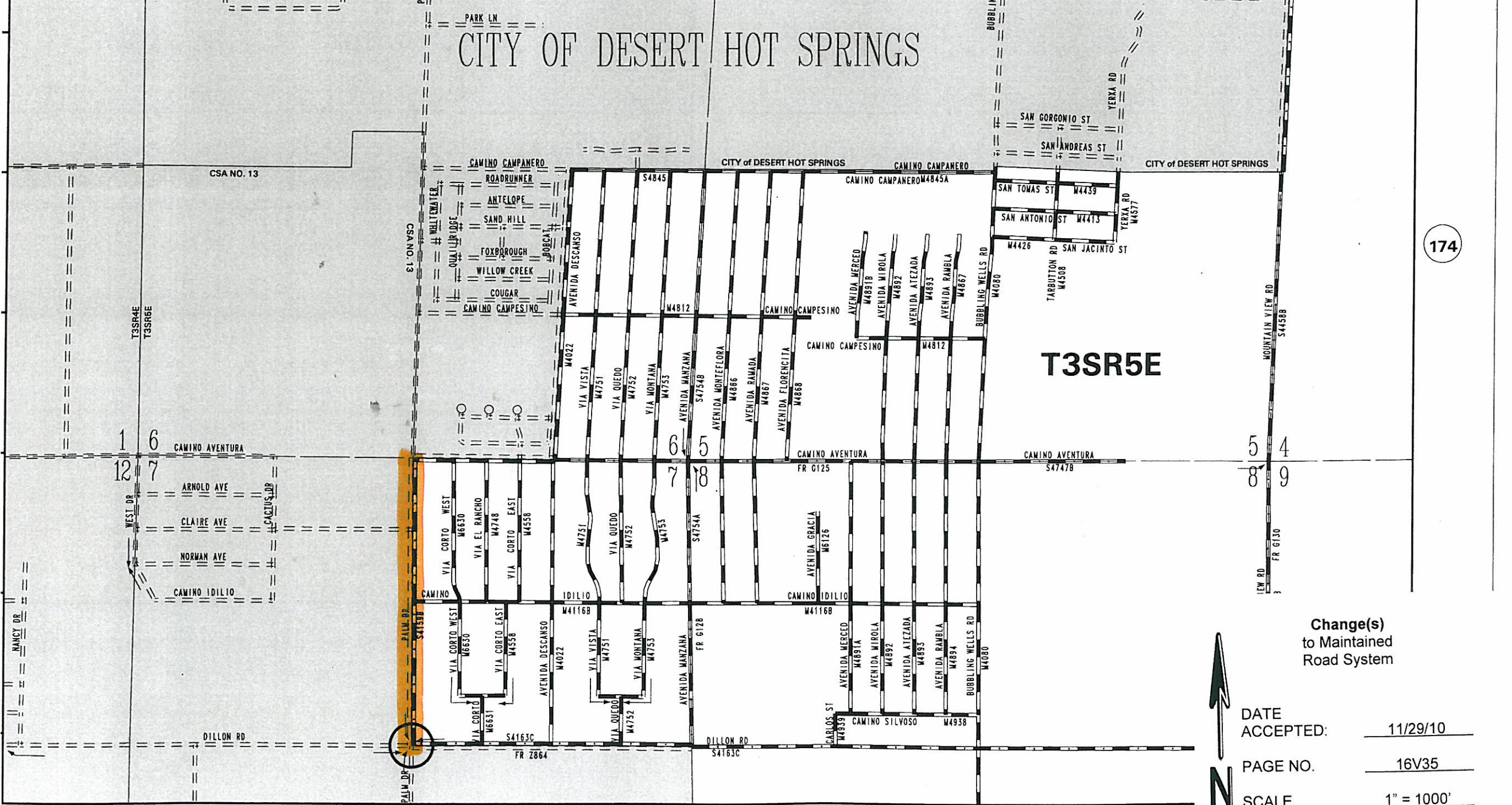


**Change(s)
to Maintained
Road System**



DATE ACCEPTED:	<u>11/29/10</u>
PAGE NO.	<u>16V35</u>
SCALE	<u>1" = 1000'</u>
RD. BOOK. PG.	<u>170</u>
ITEM#	<u>56</u>

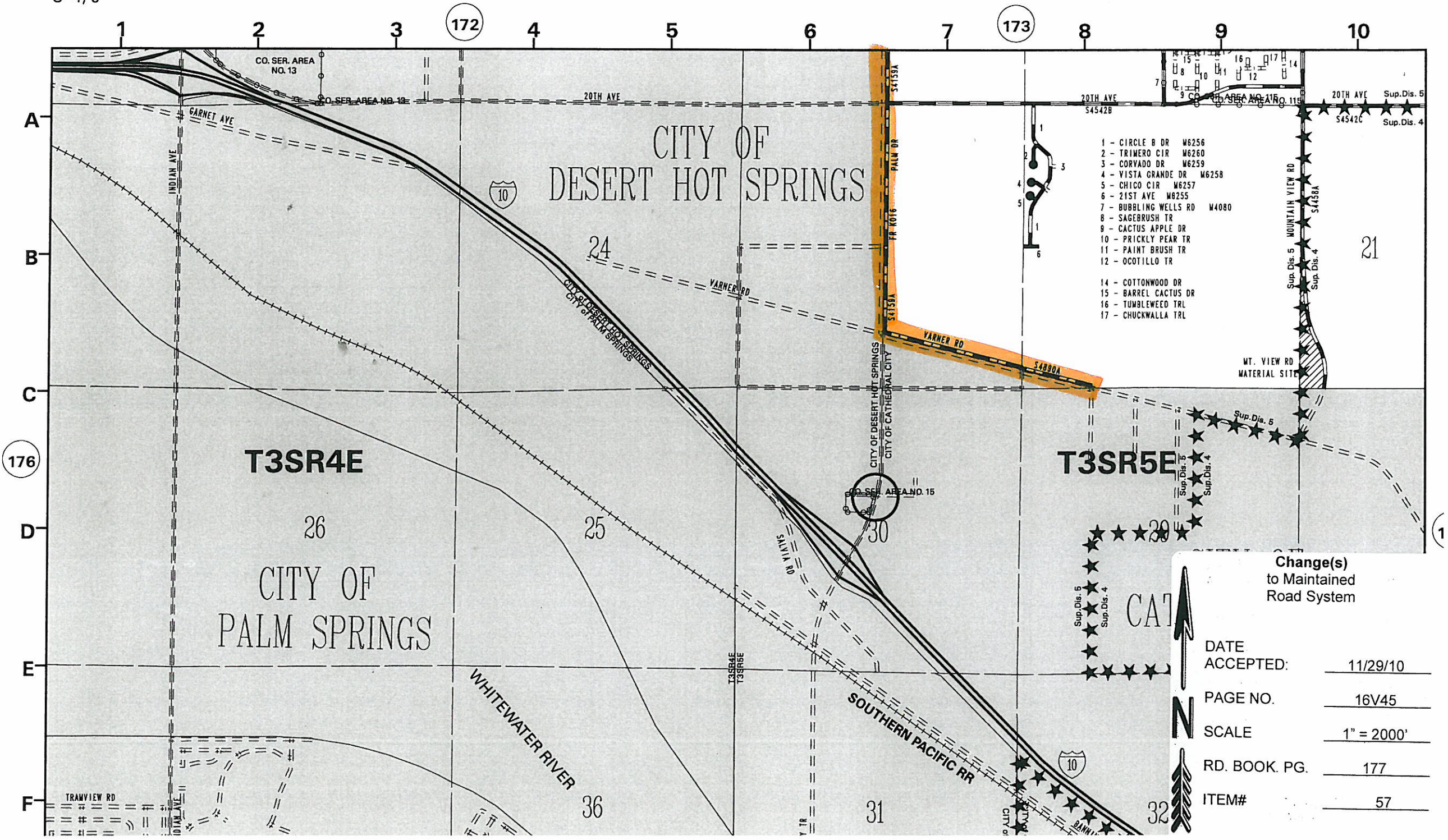
CITY OF DESERT HOT SPRINGS



**Change(s)
to Maintained
Road System**



DATE ACCEPTED:	<u>11/29/10</u>
PAGE NO.	<u>16V35</u>
SCALE	<u>1" = 1000'</u>
RD. BOOK. PG.	<u>171</u>
ITEM#	<u>56</u>



- 1 - CIRCLE B DR W6256
- 2 - TRIMERO CIR W6260
- 3 - CORVADO DR W6259
- 4 - VISTA GRANDE DR W6258
- 5 - CHICO CIR W6257
- 6 - 21ST AVE W6255
- 7 - BUBBLING WELLS RD W4080
- 8 - SAGEBRUSH TR
- 9 - CACTUS APPLE DR
- 10 - PRICKLY PEAR TR
- 11 - PAINT BRUSH TR
- 12 - Ocotillo TR
- 14 - COTTONWOOD DR
- 15 - BARREL CACTUS DR
- 16 - TUMBLEWEED TRL
- 17 - CHUCKWALLA TRL

**Change(s)
to Maintained
Road System**

DATE ACCEPTED: 11/29/10

PAGE NO. 16V45

SCALE 1" = 2000'

RD. BOOK. PG. 177

ITEM# 57

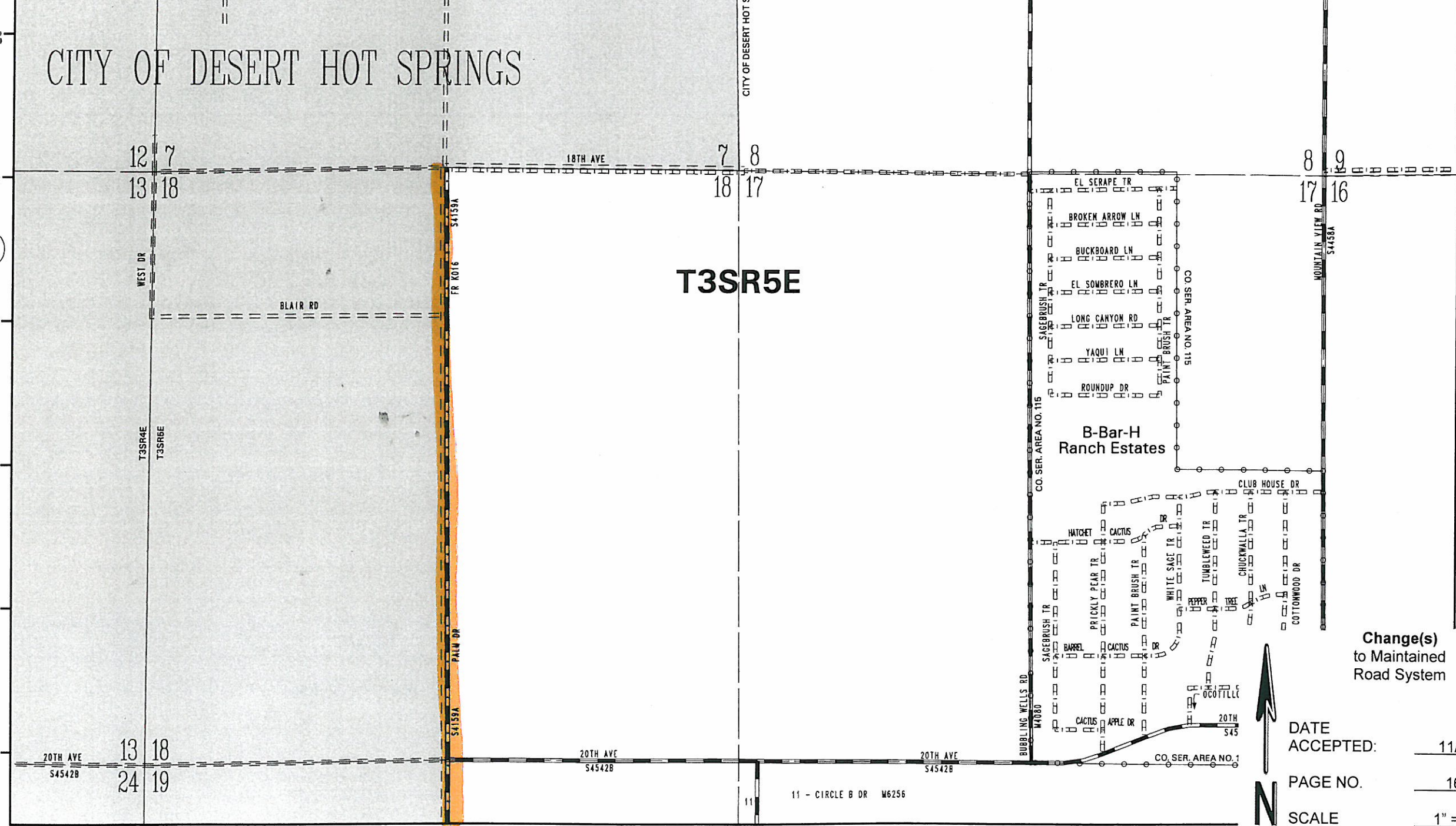
↑
N
↓

CITY OF DESERT HOT SPRINGS

T3SR5E

174

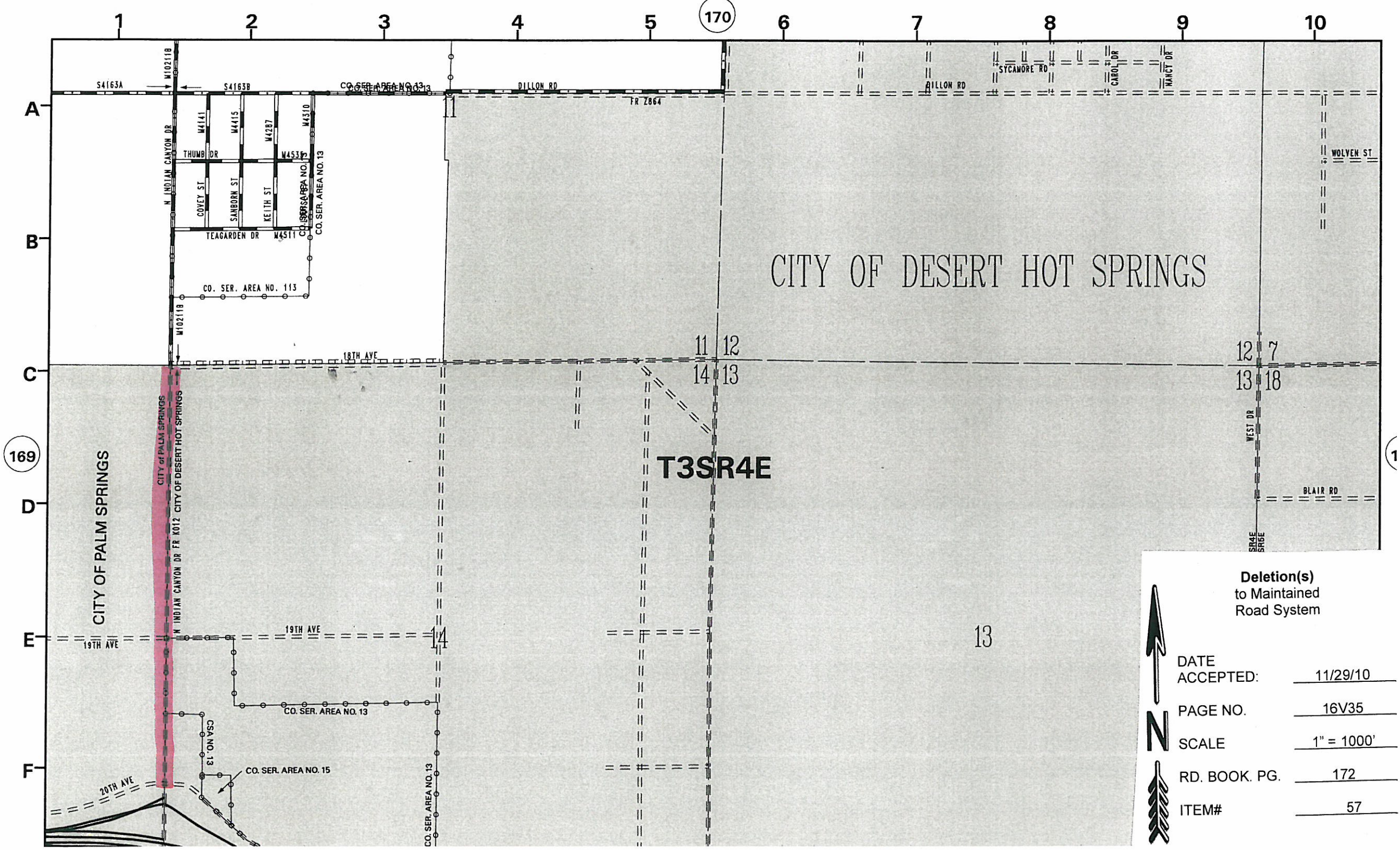
177








**Change(s)
to Maintained
Road System**



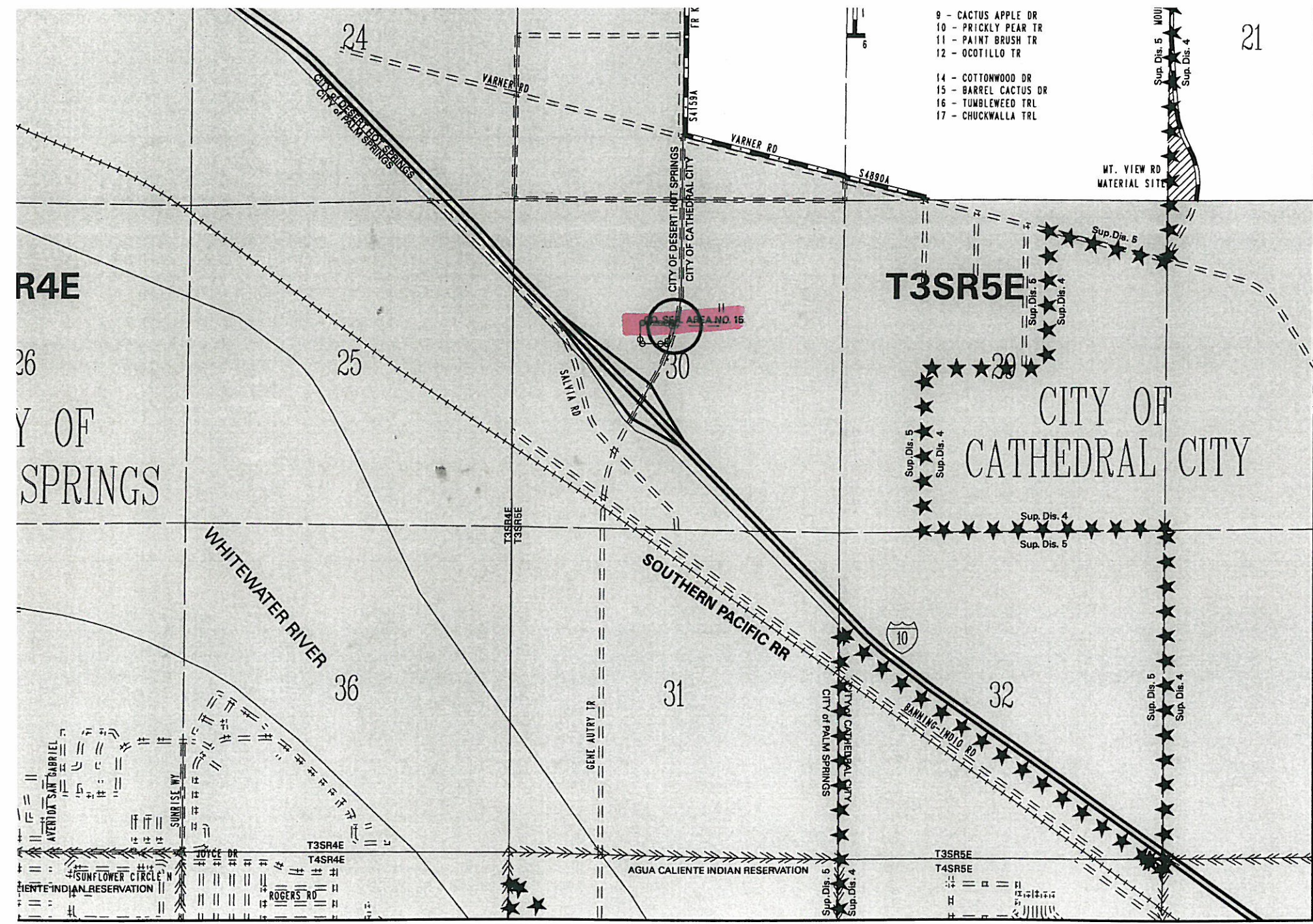
DATE ACCEPTED:	11/29/10
PAGE NO.	16V45
SCALE	1" = 1000'
RD. BOOK. PG.	173
ITEM#	57



**Deletion(s)
to Maintained
Road System**

 DATE ACCEPTED: 11/29/10
 PAGE NO. 16V35
 SCALE 1" = 1000'
 RD. BOOK. PG. 172
 ITEM# 57

- 9 - CACTUS APPLE DR
- 10 - PRICKLY PEAR TR
- 11 - PAINT BRUSH TR
- 12 - OCOTILLO TR
- 14 - COTTONWOOD DR
- 15 - BARREL CACTUS DR
- 16 - TUMBLEWEED TRL
- 17 - CHUCKWALLA TRL



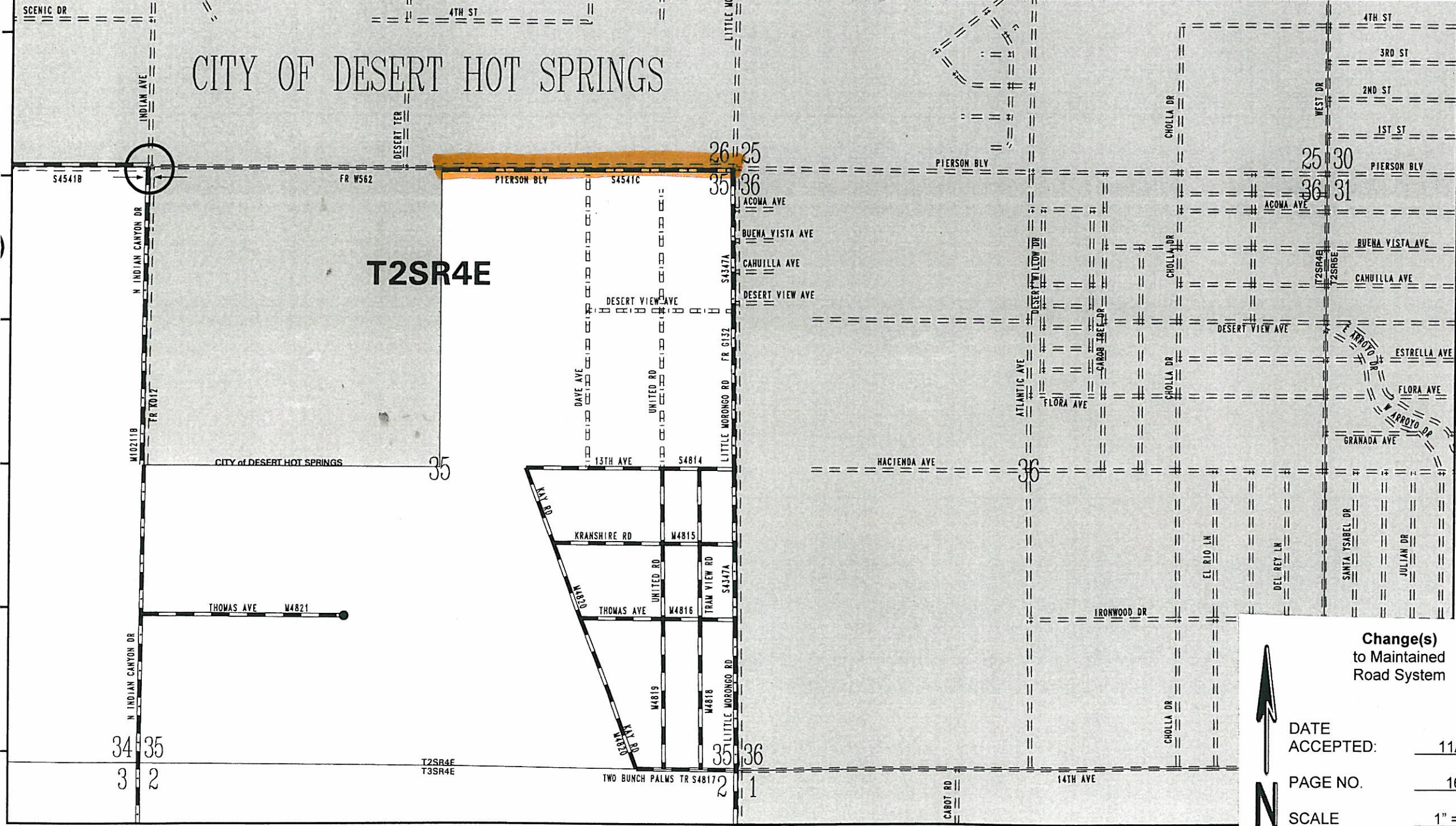
178

181

Deletion(s)
to Maintained
Road System

DATE ACCEPTED:	11/29/10
PAGE NO.	16V45
SCALE	1" = 2000'
RD. BOOK. PG.	177
ITEM#	57

CITY OF DESERT HOT SPRINGS



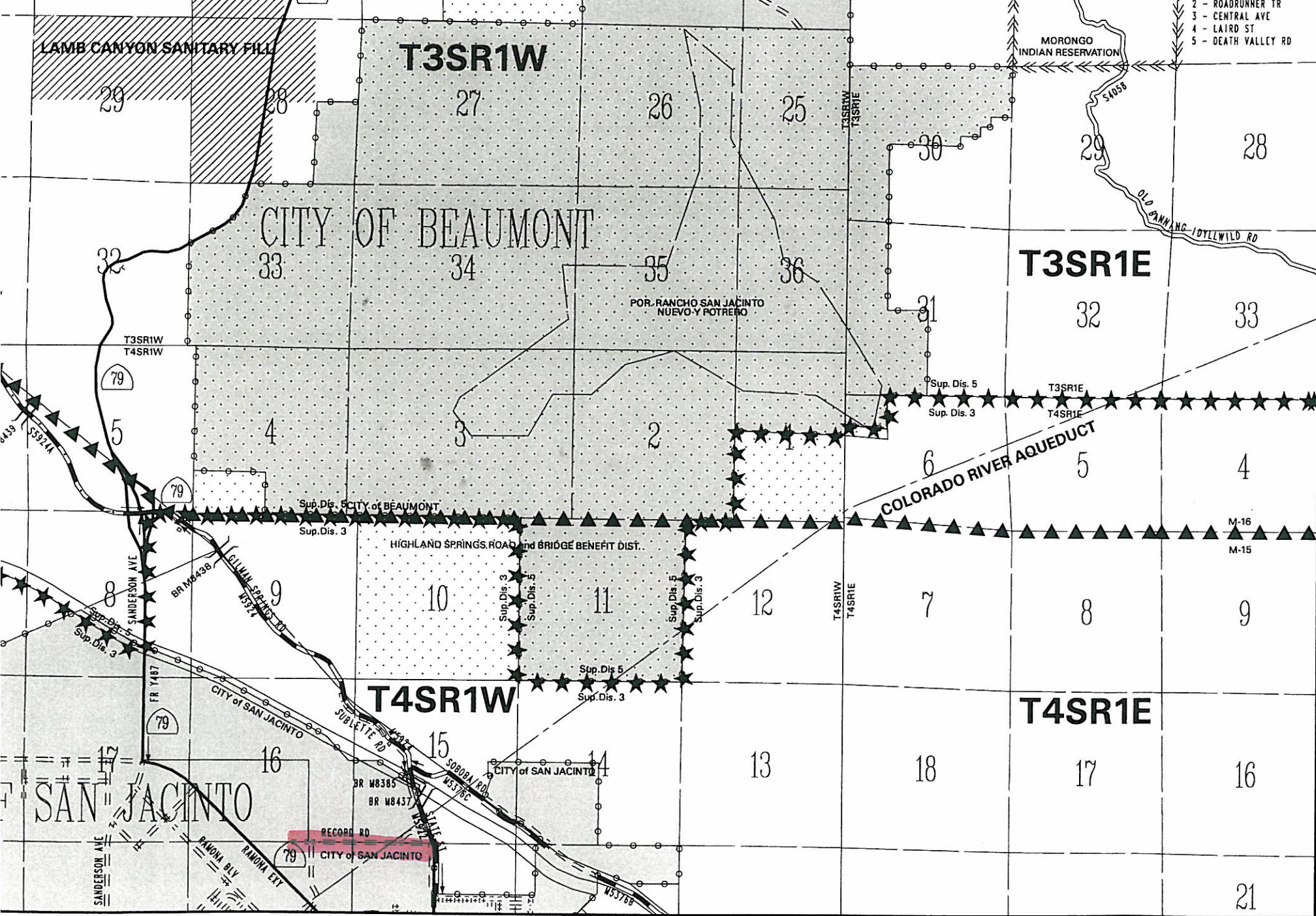
167

170

Change(s) to Maintained Road System



DATE ACCEPTED:	11/29/10
PAGE NO.	16V35
SCALE	1" = 1000'
RD. BOOK. PG.	167B
ITEM#	58

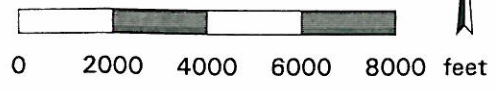


146

150

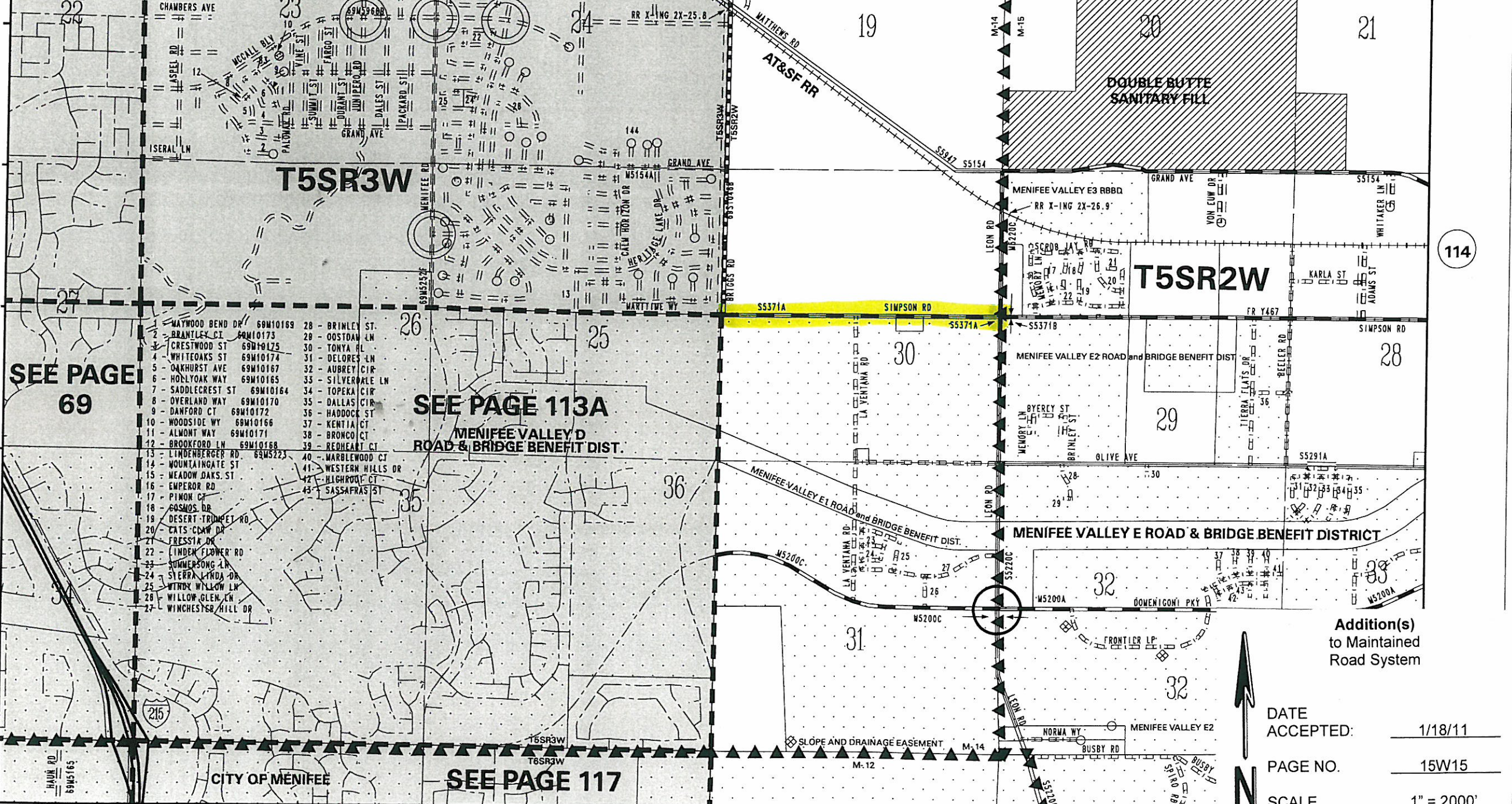
101

102



Deletion(s)
to Maintained
Road System

DATE ACCEPTED:	11/29/10
PAGE NO.	16V51
SCALE	1" = 4000'
RD. BOOK. PG.	098
ITEM#	59



SEE PAGE 69

SEE PAGE 113A
MENEFEE VALLEY D
ROAD & BRIDGE BENEFIT DIST.

SEE PAGE 117

- 1 - MAYWOOD BEND DR 69M10169
- 2 - BRANTLEY CT 69M10173
- 3 - CRESTWOOD ST 69M10175
- 4 - WHITEOAKS ST 69M10174
- 5 - OAKHURST AVE 69M10167
- 6 - HOLLYOAK WAY 69M10165
- 7 - SADDLECREST ST 69M10164
- 8 - OYERLAND WAY 69M10170
- 9 - DANFORD CT 69M10172
- 10 - WOODSIDE WY 69M10166
- 11 - ALMONT WAY 69M10171
- 12 - BROOKFORD LN 69M10168
- 13 - LINDENBERGER RD 69M5223
- 14 - MOUNTAINGATE ST
- 15 - MEADOW DAKS. ST
- 16 - EMPEROR RD
- 17 - PINON CT
- 18 - COSMOS DR
- 19 - DESERT TRUMPET RD
- 20 - CATS COMW DR
- 21 - FRESSIA DR
- 22 - LINDEN FLOWER RD
- 23 - SUMMERSONG LN
- 24 - SIERRA LINDA DR
- 25 - WINDY WILLOW LN
- 26 - WILLOW GLEN LN
- 27 - WINCHESTER HILL DR
- 28 - BRINLEY ST
- 29 - OOSTDAW LN
- 30 - TONYA HL
- 31 - DELORES LN
- 32 - AUBREY CIR
- 33 - SILVERDALE LN
- 34 - TOPEKA CIR
- 35 - DALLAS CIR
- 36 - HADDOCK ST
- 37 - KENTIA CT
- 38 - BRONCO CT
- 39 - REDHEART CT
- 40 - MARBLEWOOD CT
- 41 - WESTERN HILLS DR
- 42 - HIGHROAD CT
- 43 - SASSAFRAS ST

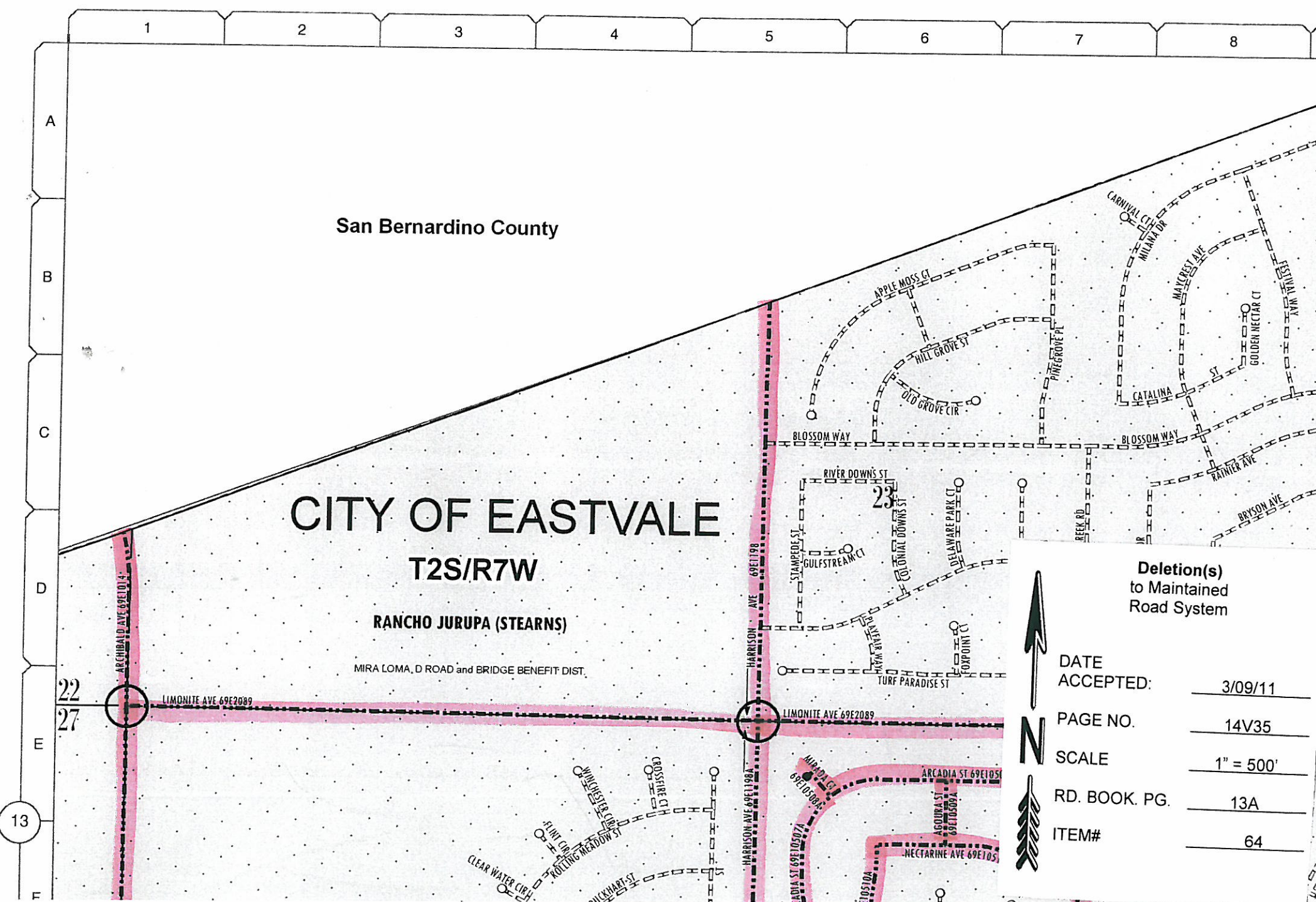
Addition(s) to Maintained Road System	
DATE ACCEPTED:	1/18/11
PAGE NO.	15W15
SCALE	1" = 2000'
RD. BOOK. PG.	113
ITEM#	60



117

118

114



San Bernardino County

CITY OF EASTVALE
T2S/R7W

RANCHO JURUPA (STEARNS)

MIRA LOMA, D ROAD and BRIDGE BENEFIT DIST.

**Deletion(s)
to Maintained
Road System**



DATE ACCEPTED:	3/09/11
PAGE NO.	14V35
SCALE	1" = 500'
RD. BOOK. PG.	13A
ITEM#	64

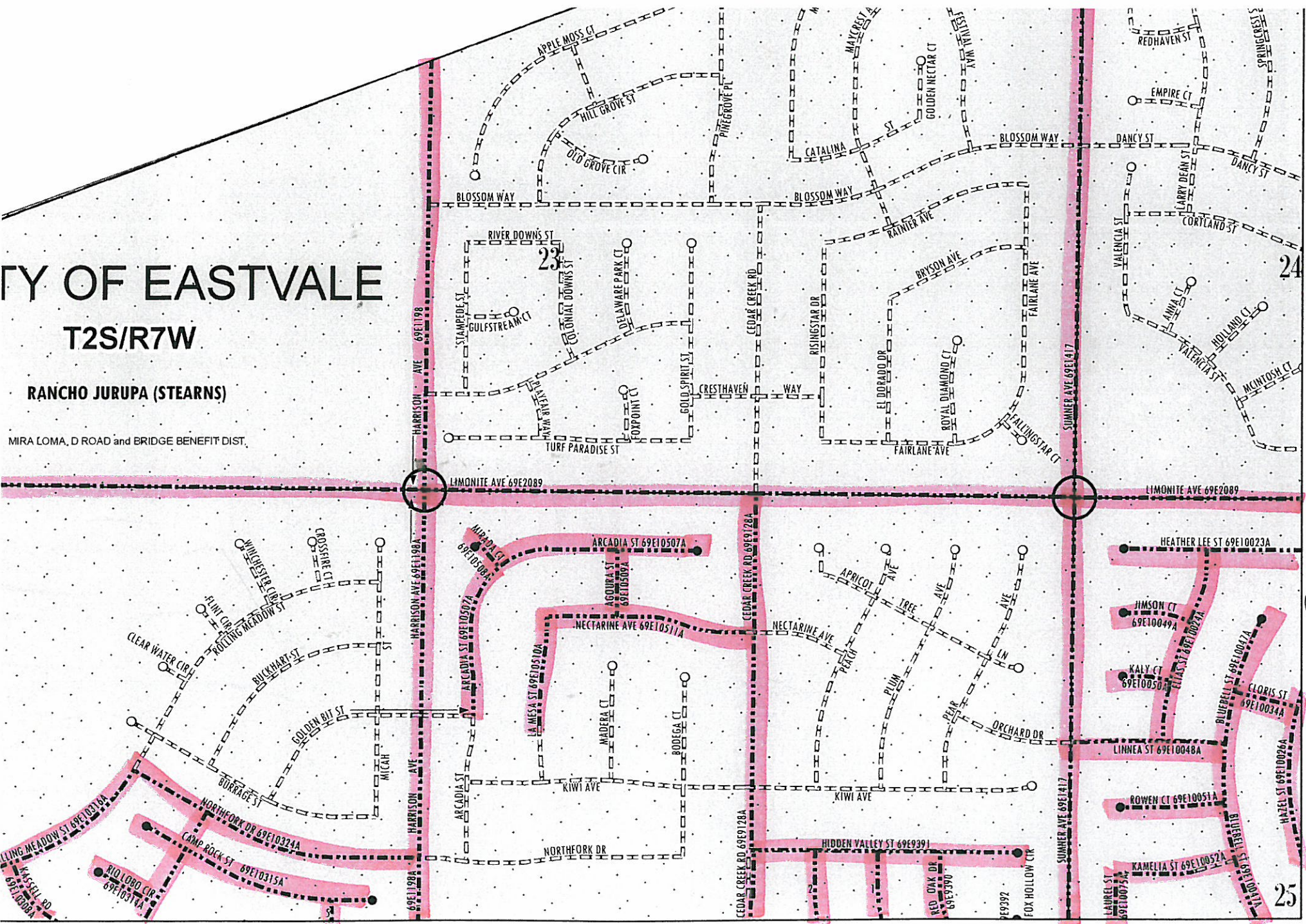
13

TOWN OF EASTVALE

T2S/R7W

RANCHO JURUPA (STEARNS)


MIRA LOMA, D ROAD and BRIDGE BENEFIT DIST.



13
C

14
D

25

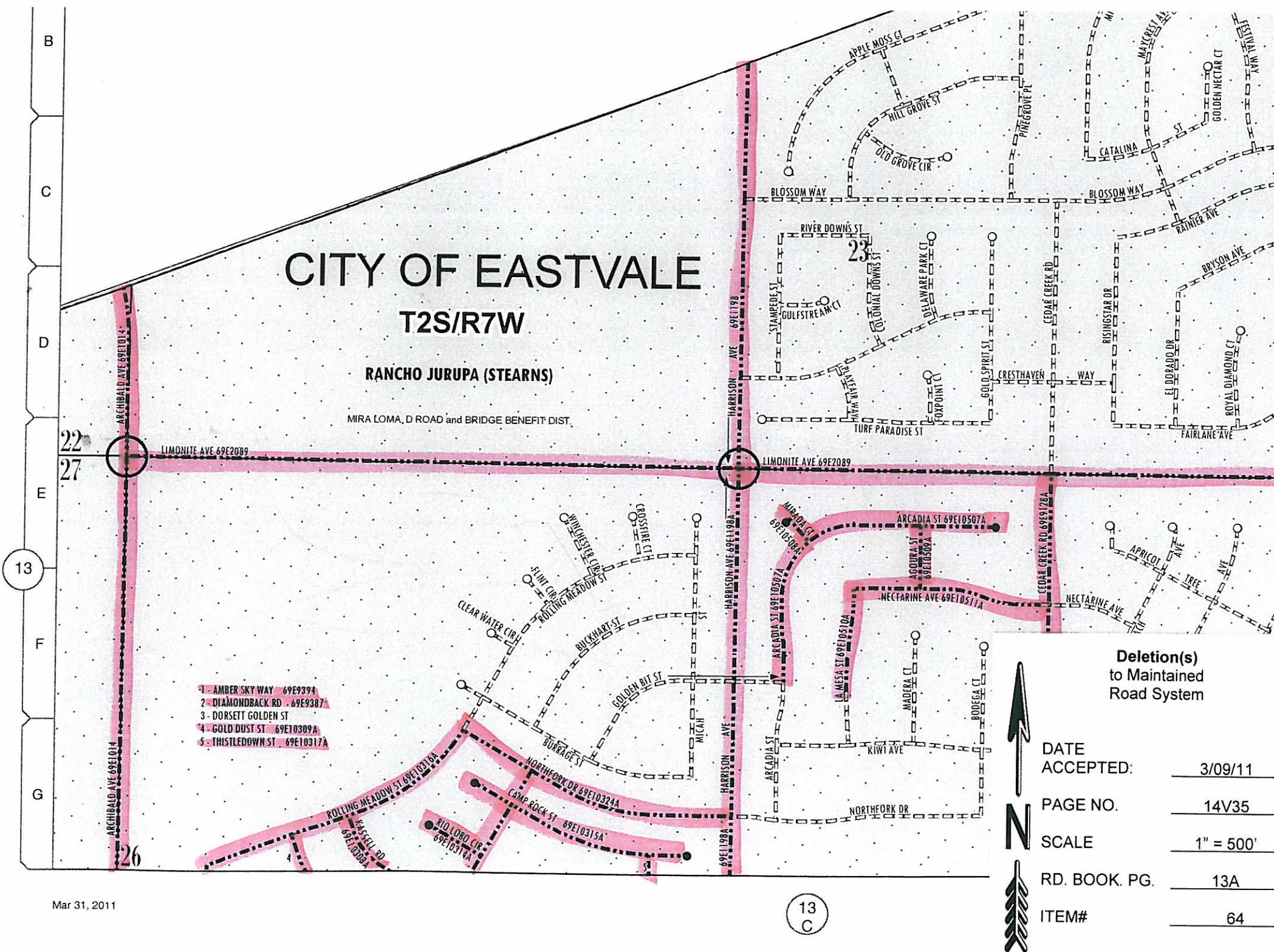


13-A



Deletion(s)
to Maintained
Road System

DATE ACCEPTED:	3/09/11
PAGE NO.	14V35
SCALE	1" = 500'
RD. BOOK. PG.	13A
ITEM#	64



CITY OF EASTVALE

T2S/R7W

RANCHO JURUPA (STEARNS)

MIRA LOMA, D ROAD and BRIDGE BENEFIT DIST.

- 1- AMBER SKY WAY 69E9394
- 2- DIAMONDBACK RD 69E9387
- 3- DORSETT GOLDEN ST
- 4- GOLD DUST ST 69E10309A
- 5- THISTLEDOWN ST 69E10317A

**Deletion(s)
to Maintained
Road System**



DATE ACCEPTED:	3/09/11
PAGE NO.	14V35
SCALE	1" = 500'
RD. BOOK. PG.	13A
ITEM#	64

3

4

5

13

6

7

8

9

10

CITY OF EASTVALE

RANCHO JURUPA (STEARNS)

T2S/R7W

MIRA LOMA - D ROAD and BRIDGE BENEFIT DIST.

- 1- BLUE NIGHT WAY.
- 2- LONGBRANCH ST 69E10306A
- 3- RETAMA ST 69E10300A
- 4- TRAIL RIDERS WAY

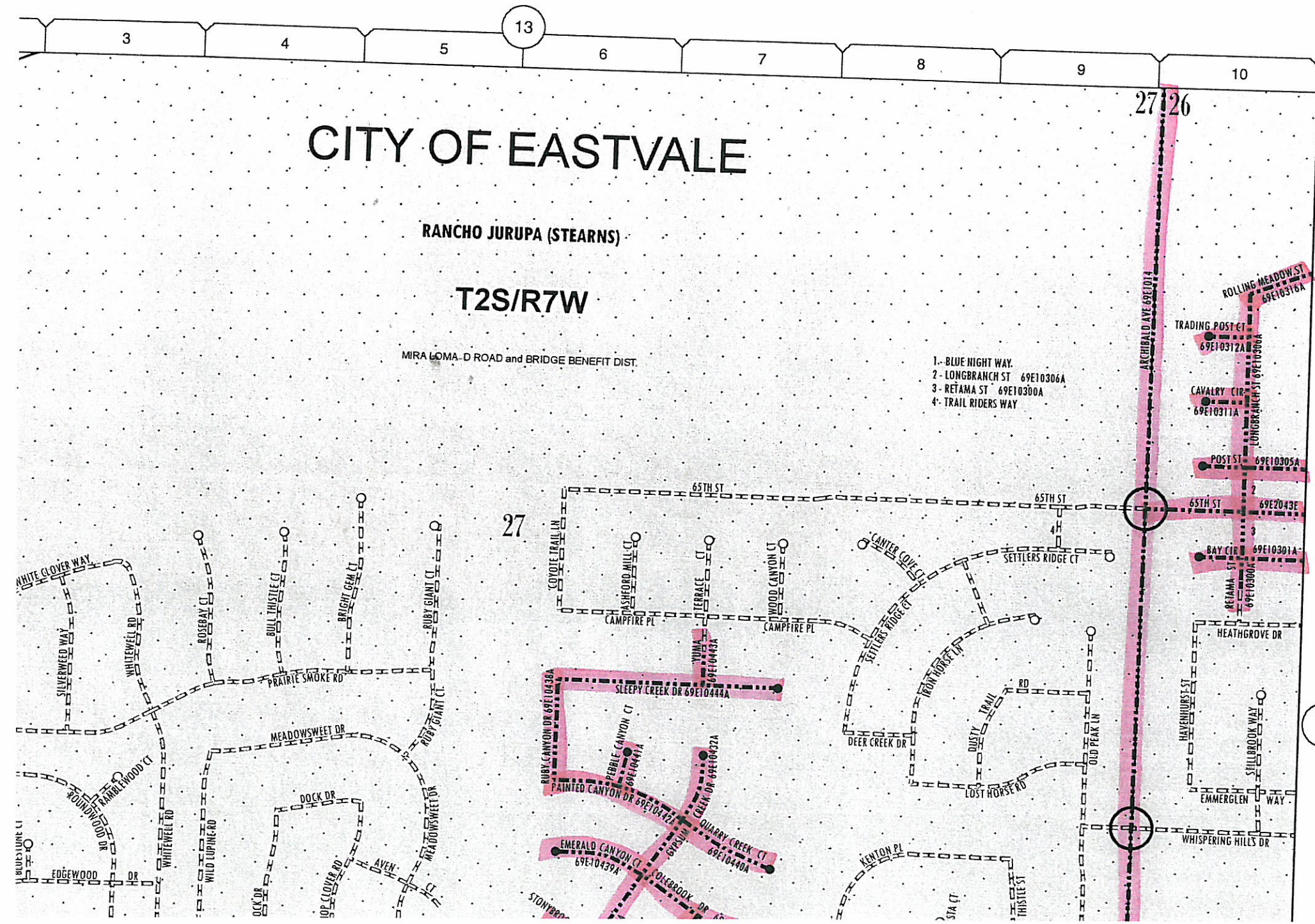
27 26

13
A

13
C

Deletion(s)
to Maintained
Road System

DATE ACCEPTED:	3/09/11
PAGE NO.	14V34
SCALE	1" = 500'
RD. BOOK. PG.	13B
ITEM#	64



San Bernardino County

CITY OF EASTVALE

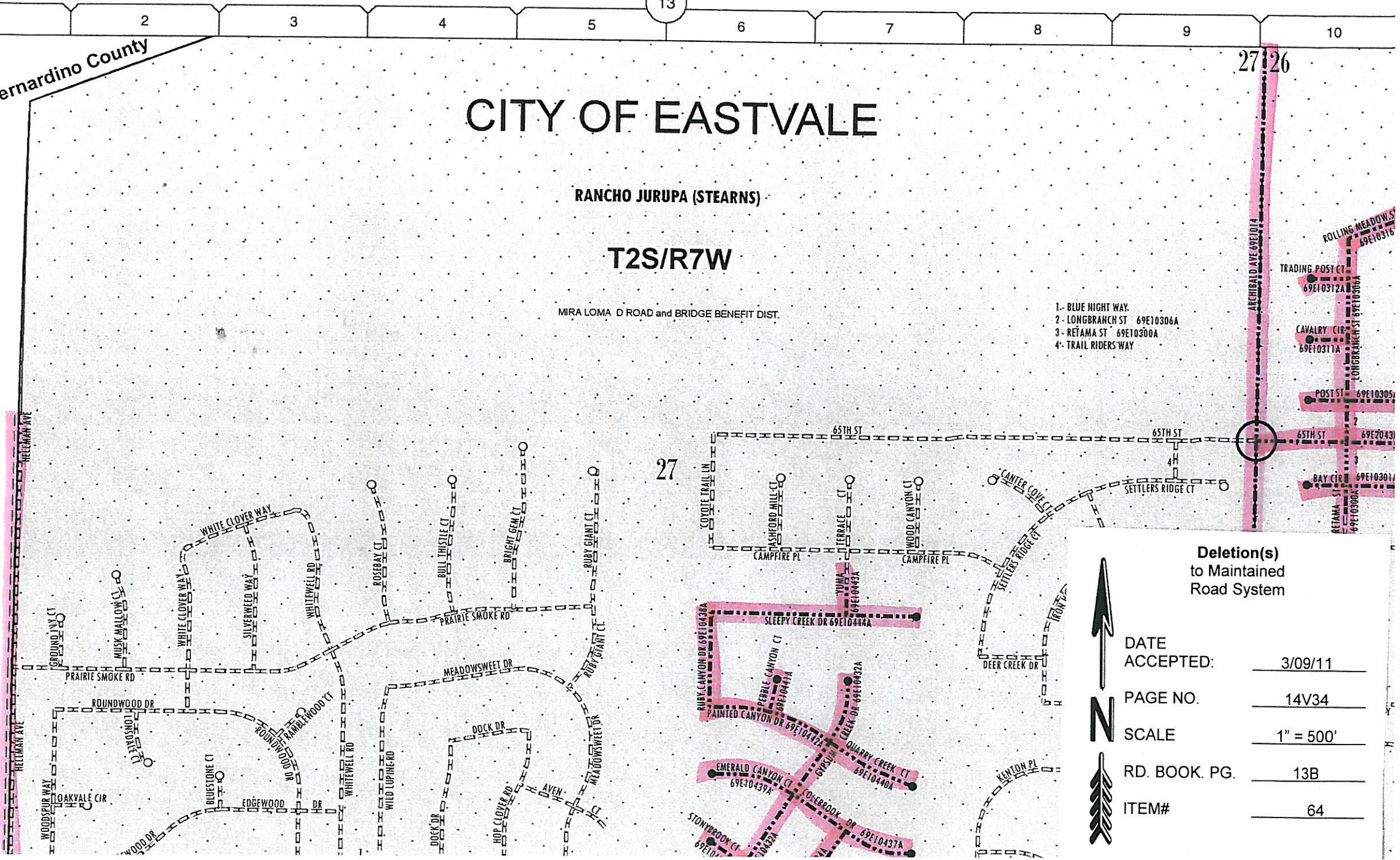
RANCHO JURUPA (STEARNS)

T2S/R7W

MIRA LOMA D ROAD and BRIDGE BENEFIT DIST.

- 1- BLUE NIGHT WAY.
- 2- LONGBRANCH ST 69E10306A
- 3- RETAMA ST 69E10300A
- 4- TRAIL RIDERS WAY

San Bernardino County



Deletion(s) to Maintained Road System	
DATE ACCEPTED:	3/09/11
PAGE NO.	14V34
SCALE	1" = 500'
RD. BOOK. PG.	13B
ITEM#	64

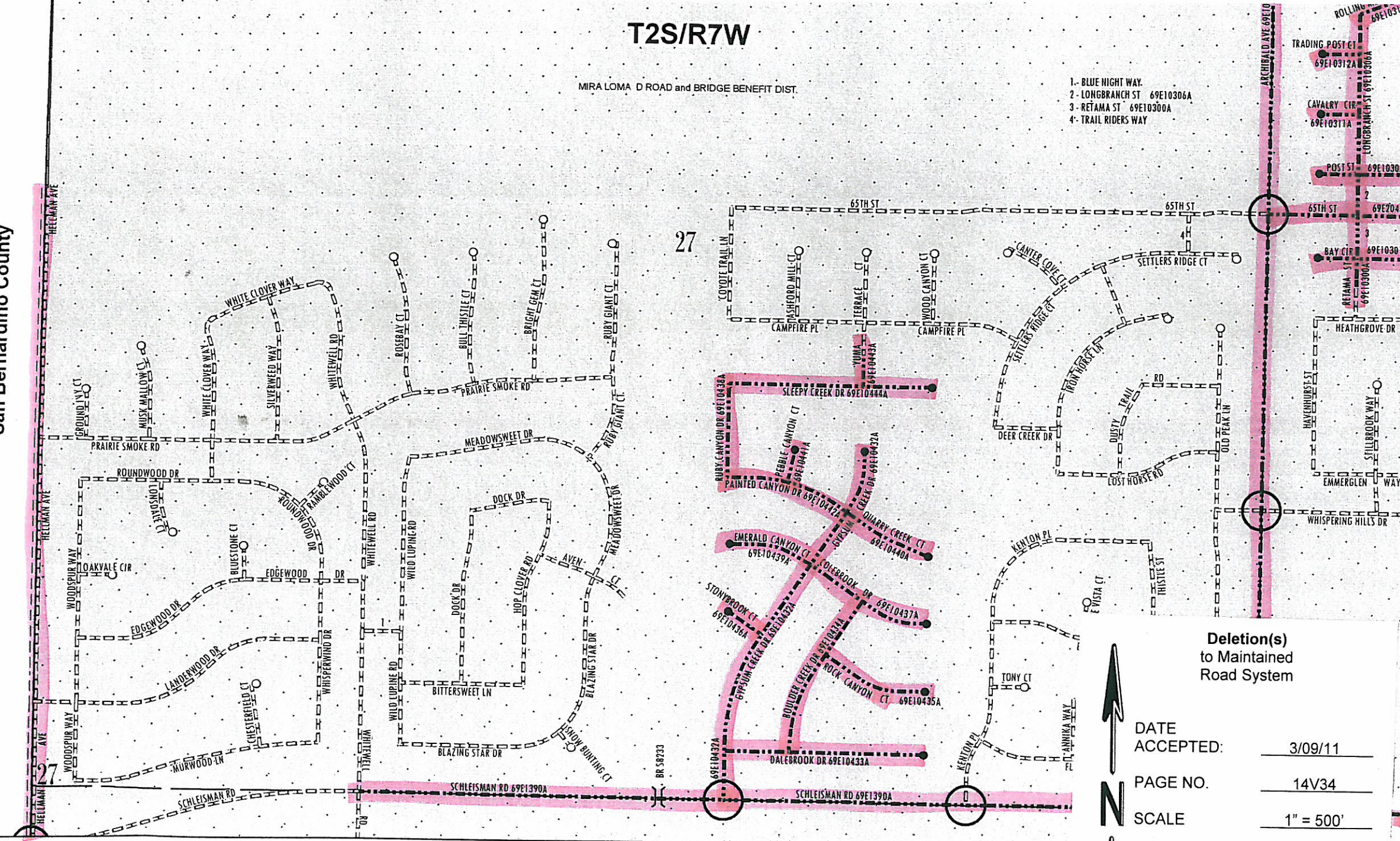
T2S/R7W

MIRA LOMA D ROAD and BRIDGE BENEFIT DIST.

- 1- BLUE NIGHT WAY.
- 2- LONGBRANCH ST 69E10306A
- 3- RETAMA ST 69E10300A
- 4- TRAIL RIDERS WAY

San Bernardino County

B
C
D
E
F
G



**Deletion(s)
to Maintained
Road System**



DATE ACCEPTED:	3/09/11
PAGE NO.	14V34
SCALE	1" = 500'
RD. BOOK. PG.	13B
ITEM#	64

13
D

Mar 31, 2011

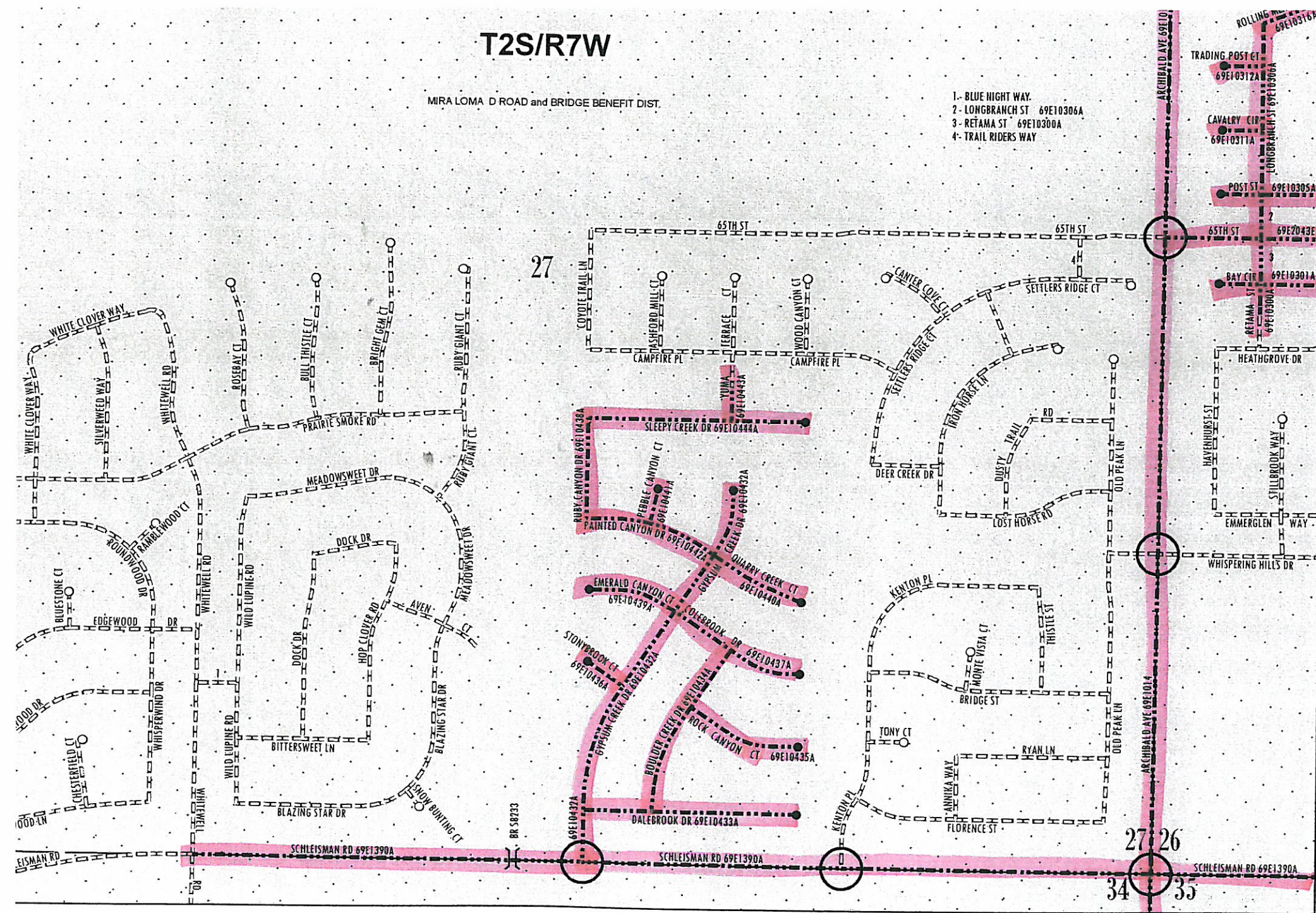
13-B

10

T2S/R7W

MIRA LOMA D ROAD and BRIDGE BENEFIT DIST.

- 1- BLUE NIGHT WAY.
- 2- LONGBRANCH ST 69E10306A
- 3- RETAMA ST 69E10300A
- 4- TRAIL RIDERS WAY



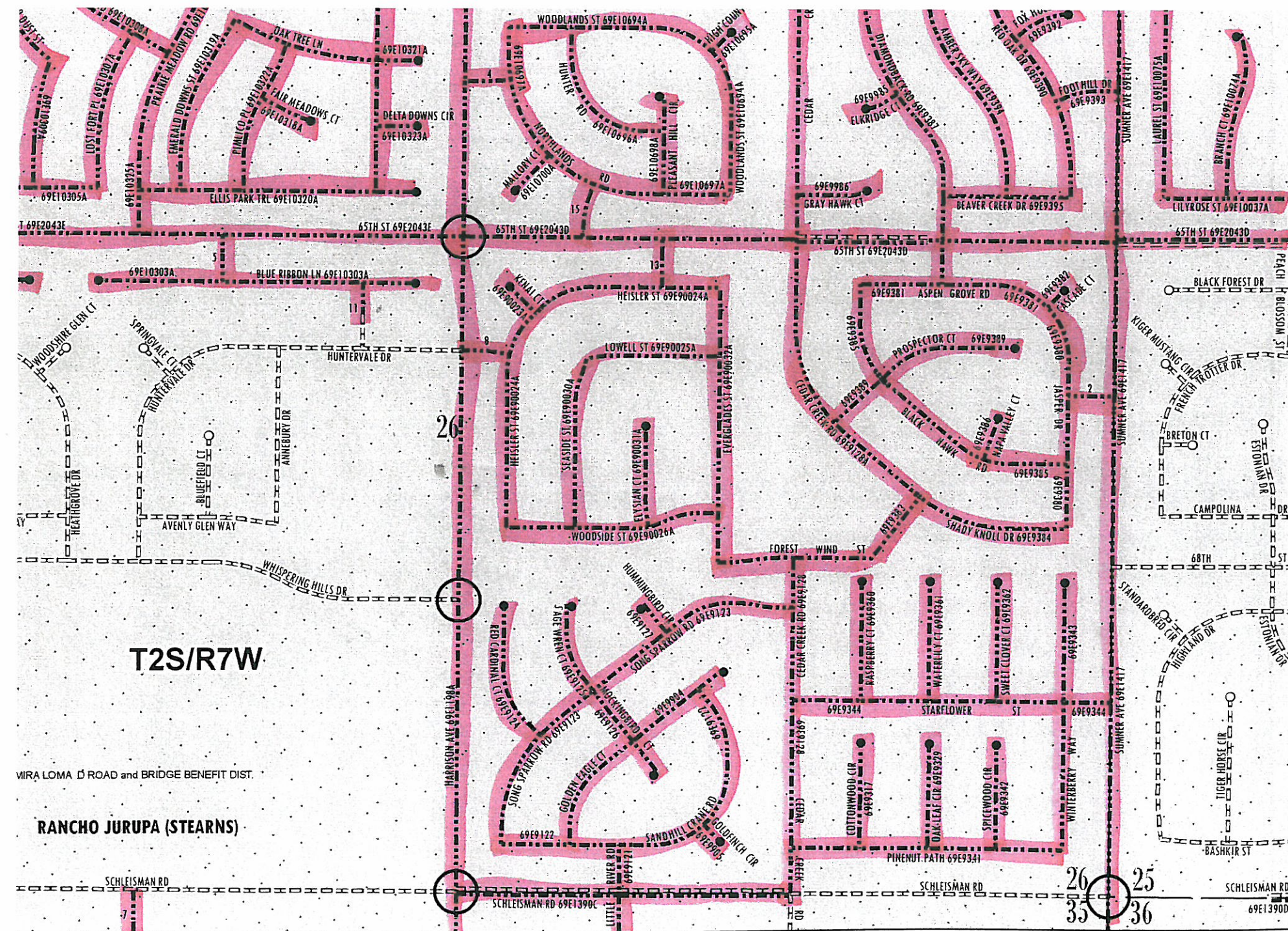
13
C

13
D

**Deletion(s)
to Maintained
Road System**

DATE ACCEPTED:	3/09/11
PAGE NO.	14V34
SCALE	1" = 500'
RD. BOOK. PG.	13B
ITEM#	64






T2S/R7W

WIRA LOMA ROAD and BRIDGE BENEFIT DIST.

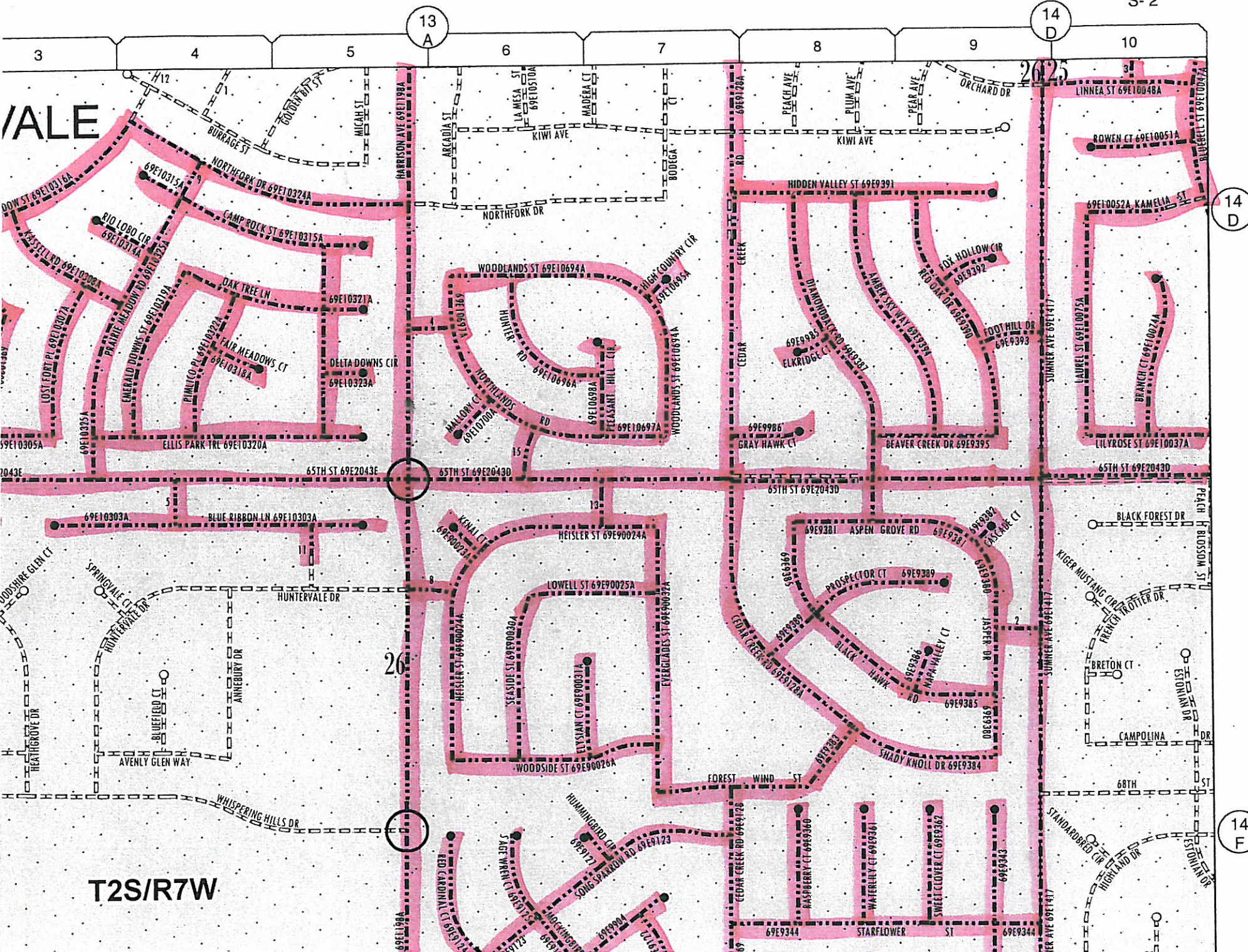
RANCHO JURUPA (STEARNS)

Deletion(s)
to Maintained
Road System

DATE ACCEPTED:	<u>3/09/11</u>
PAGE NO.	<u>14V35</u>
SCALE	<u>1" = 500'</u>
RD. BOOK. PG.	<u>13C</u>
ITEM#	<u>64</u>






13-C



VALE

T2S/R7W

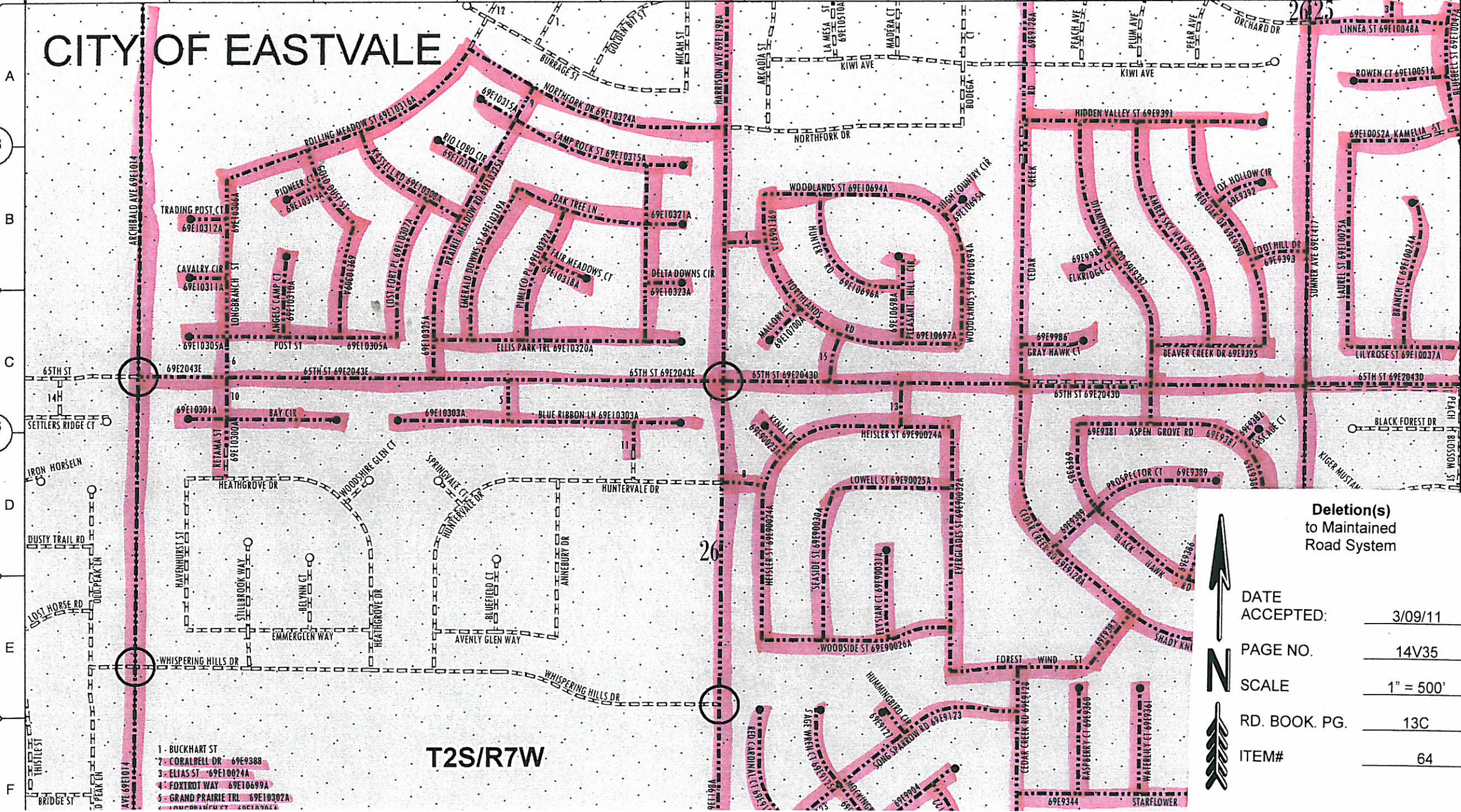
  	Deletion(s) to Maintained Road System	
	DATE ACCEPTED:	<u>3/09/11</u>
	PAGE NO.	<u>14V35</u>
	SCALE	<u>1" = 500'</u>
	RD. BOOK. PG.	<u>13C</u>
ITEM#	<u>64</u>	

13

13
A

14
D

CITY OF EASTVALE



- 1 - BUCKHART ST
- 2 - CORALBELL DR 69E9388
- 3 - ELIAS ST 69E10024A
- 4 - FOXTROT WAY 69E10699A
- 5 - GRAND PRAIRIE TRL 69E10302A

T2S/R7W

Deletion(s) to Maintained Road System

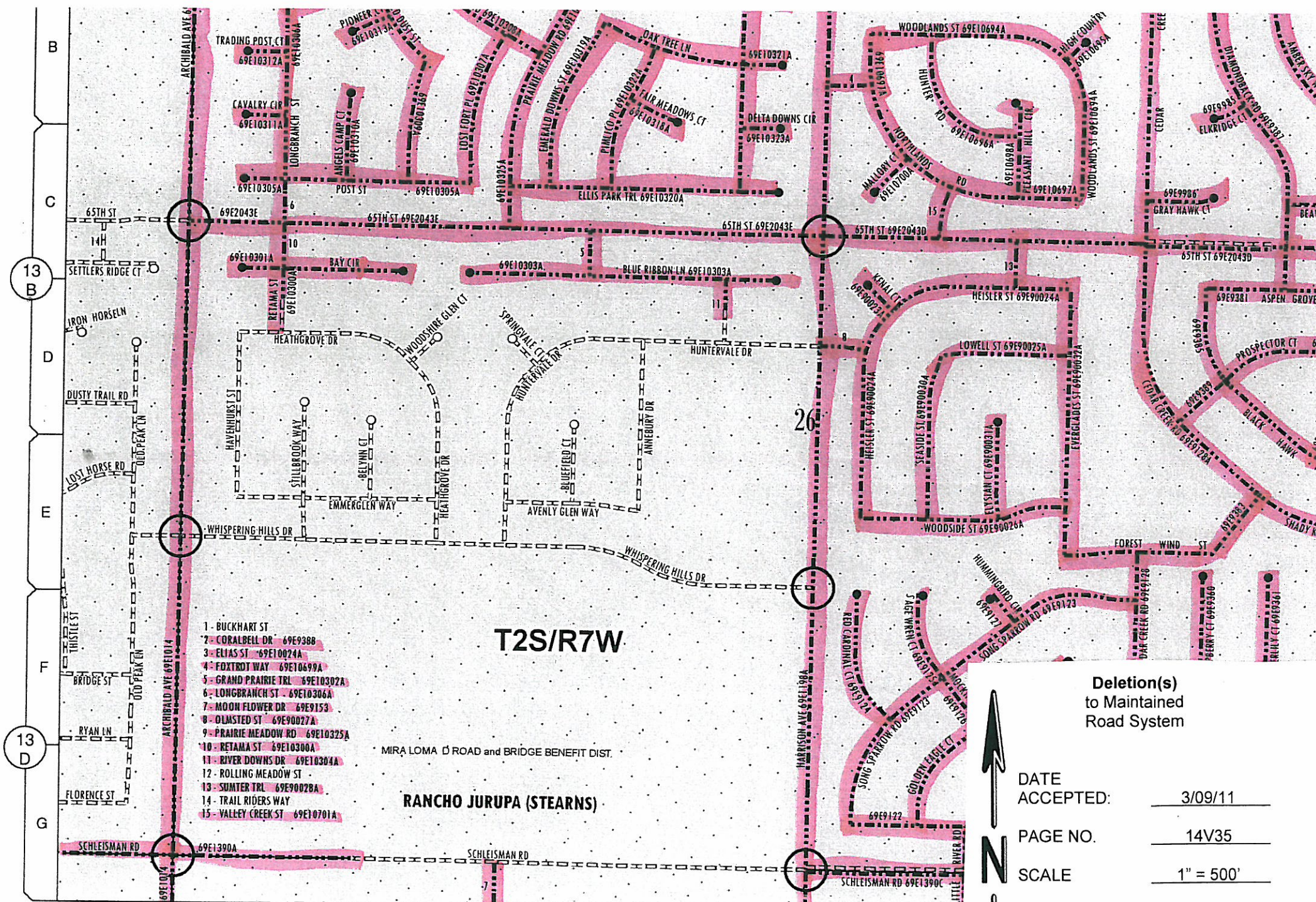
DATE ACCEPTED: 3/09/11

PAGE NO. 14V35

SCALE 1" = 500'

RD. BOOK. PG. 13C

ITEM# 64



- 1 - BUCKHART ST
- 2 - CORALBELL DR 69E9388
- 3 - ELIAS ST 69E10024A
- 4 - FOXTROT WAY 69E10499A
- 5 - GRAND PRAIRIE TRL 69E10302A
- 6 - LONGBRANCH ST 69E10306A
- 7 - MOON FLOWER DR 69E9153
- 8 - DUNSTED ST 69E90027A
- 9 - PRAIRIE MEADOW RD 69E10325A
- 10 - RETAMA ST 69E10300A
- 11 - RIVER DOWNS DR 69E10304A
- 12 - ROLLING MEADOW ST
- 13 - SUMTER TRL 69E90028A
- 14 - TRAIL RIDERS WAY
- 15 - VALLEY CREEK ST 69E10701A

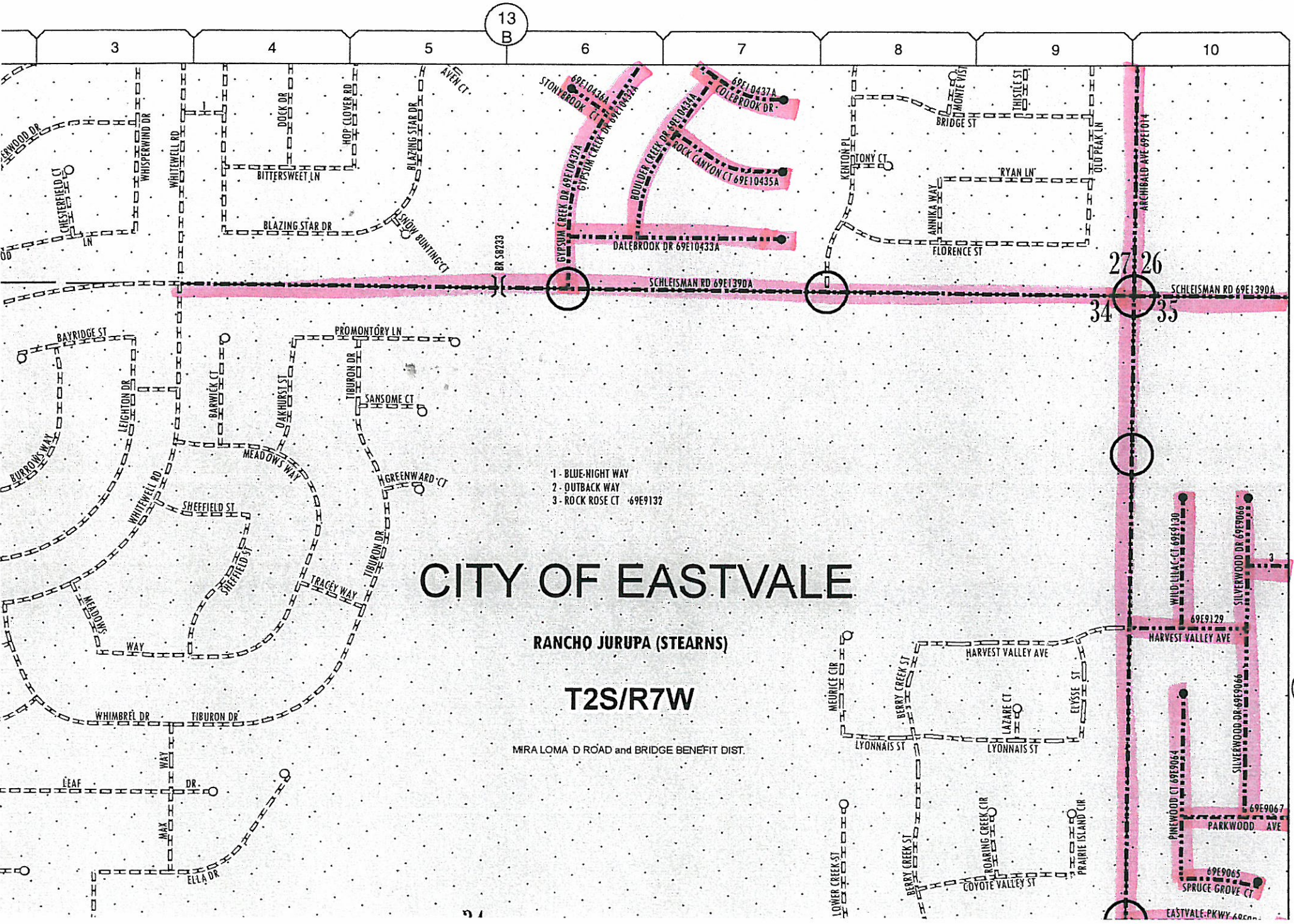
Mar 31, 2011

13 B

13 D

13 D

13 E



CITY OF EASTVALE

RANCHO JURUPA (STEARNS)

T2S/R7W

MIRA LOMA D ROAD and BRIDGE BENEFIT DIST.

- 1 - BLUE-NIGHT WAY
- 2 - OUTBACK WAY
- 3 - ROCK ROSE CT 69E9132

Deletion(s)
to Maintained
Road System



DATE ACCEPTED:	<u>3/09/11</u>
PAGE NO.	<u>14V34</u>
SCALE	<u>1" = 500'</u>
RD. BOOK. PG.	<u>13D</u>
ITEM#	<u>64</u>

SCHLEISMAN RD 69E1390A

SCHLEISMAN RD 69E1390A

27 20
34 35

- 1 - BLUE-NIGHT WAY
- 2 - OUTBACK WAY
- 3 - ROCK ROSE CT 69E9132

CITY OF EASTVALE

RANCHO JURUPA (STEARNS)

T2S/R7W

MIRA LOMA D ROAD and BRIDGE BENEFIT DIST.

13
E

34

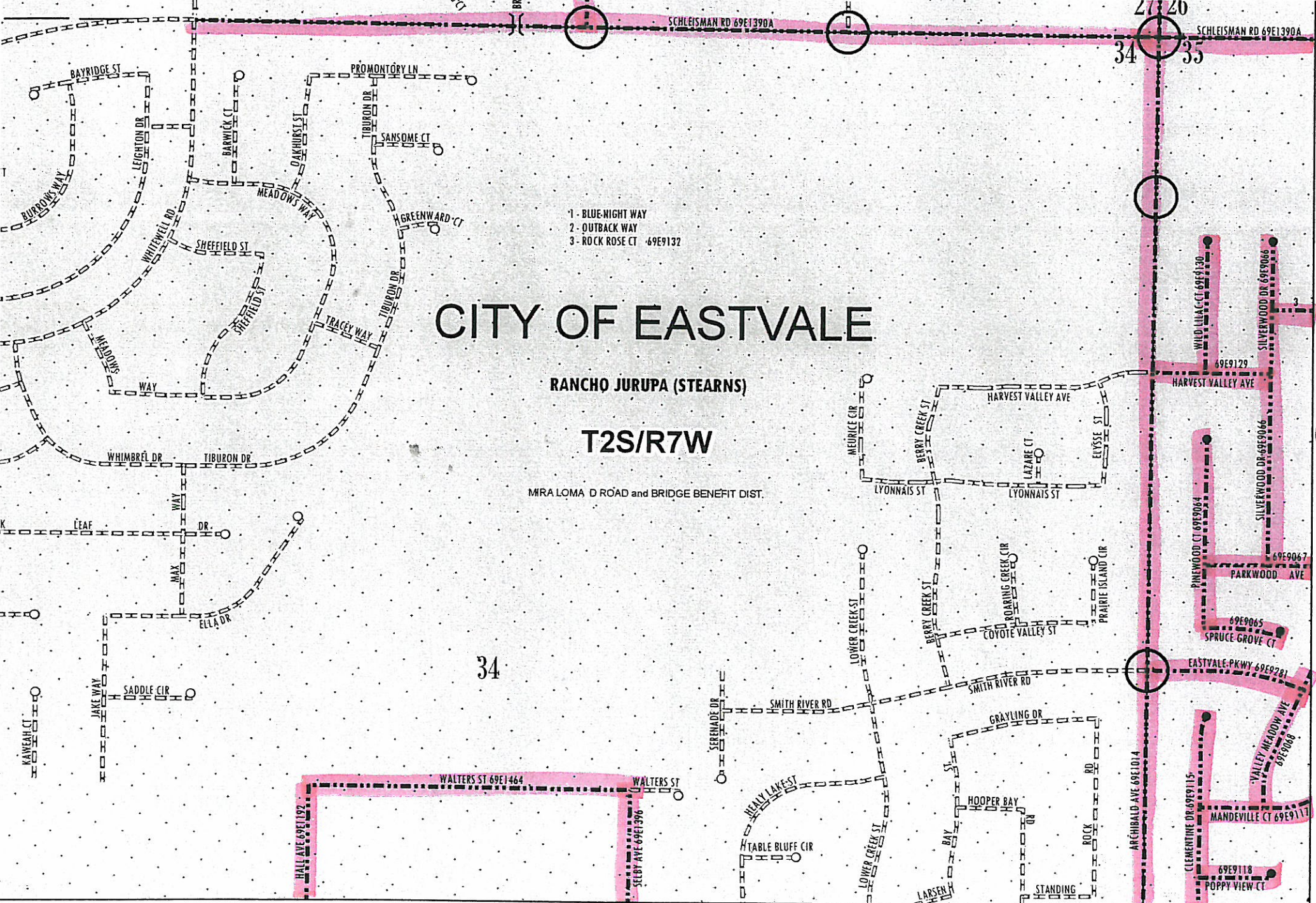
Deletion(s)
to Maintained
Road System

DATE ACCEPTED:	3/09/11
PAGE NO.	14V34
SCALE	1" = 500'
RD. BOOK. PG.	13D
ITEM#	64



0 250 500 750 1000 feet

13
F



San Bernardino County

CITY OF EASTVALE

RANCHO JURUPA (STEARNS)

T2S/R7W

MIRA LOMA D ROAD and BRIDGE BENEFIT DIST.

- 1- BLUE-NIGHT WAY
- 2- OUTBACK WAY
- 3- ROCK ROSE CT 69E9132

34

Deletion(s)
to Maintained
Road System

DATE ACCEPTED: 3/09/11

PAGE NO. 14V34

SCALE 1" = 500'

RD. BOOK. PG. 13D

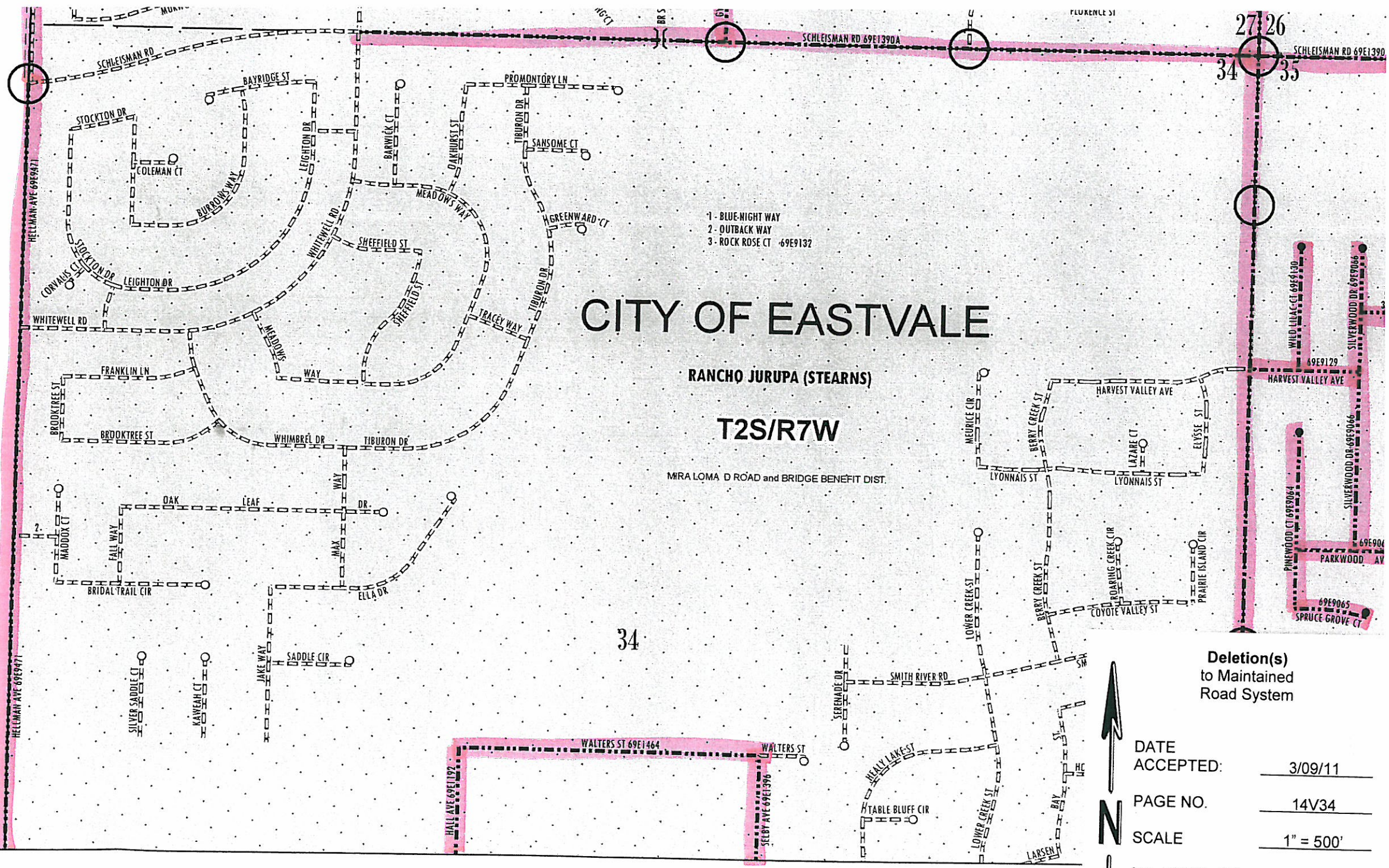
ITEM# 64



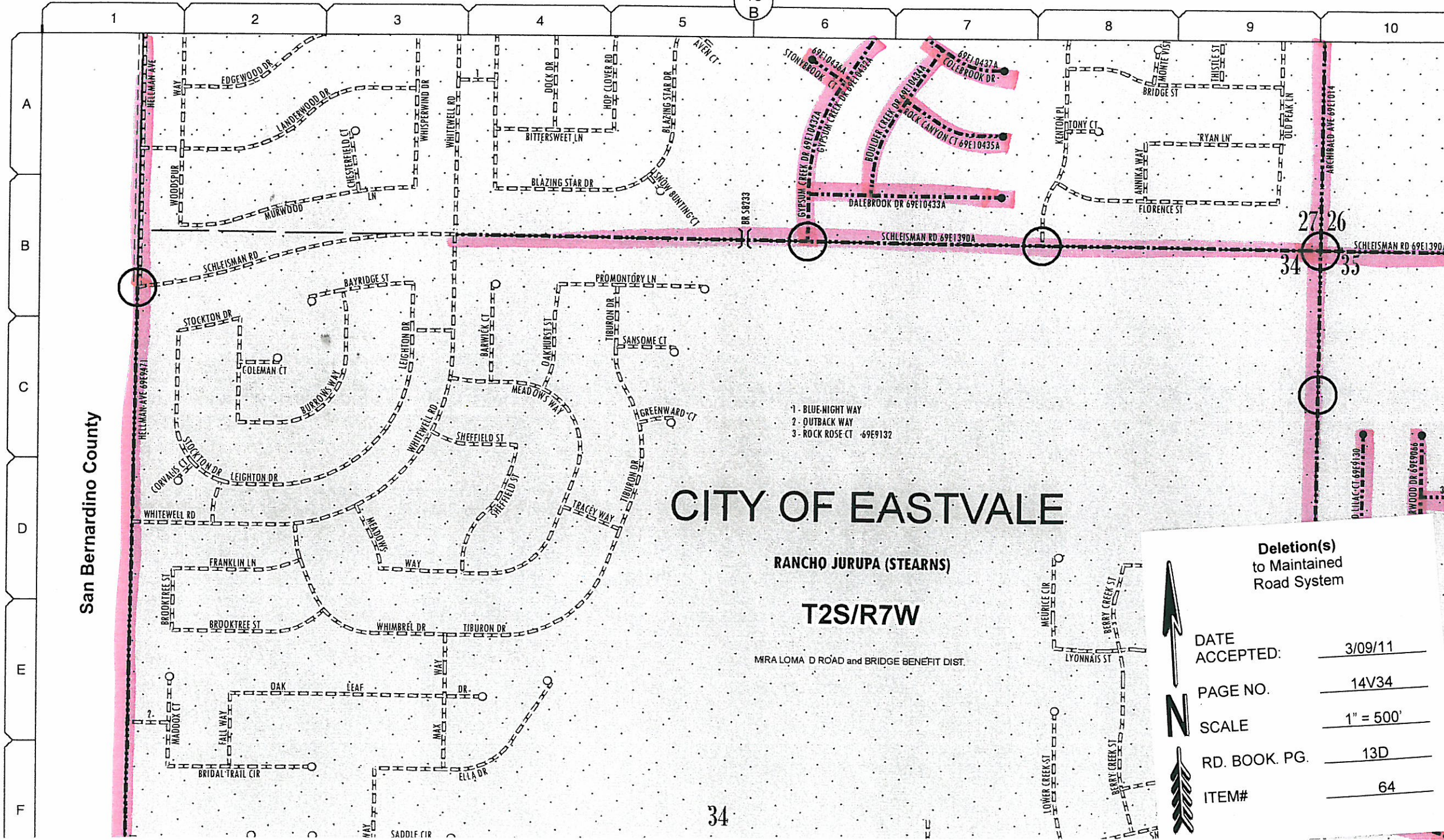
Mar 31, 2011

13-D

13
F



13
B



San Bernardino County

CITY OF EASTVALE

RANCHO JURUPA (STEARNS)

T2S/R7W

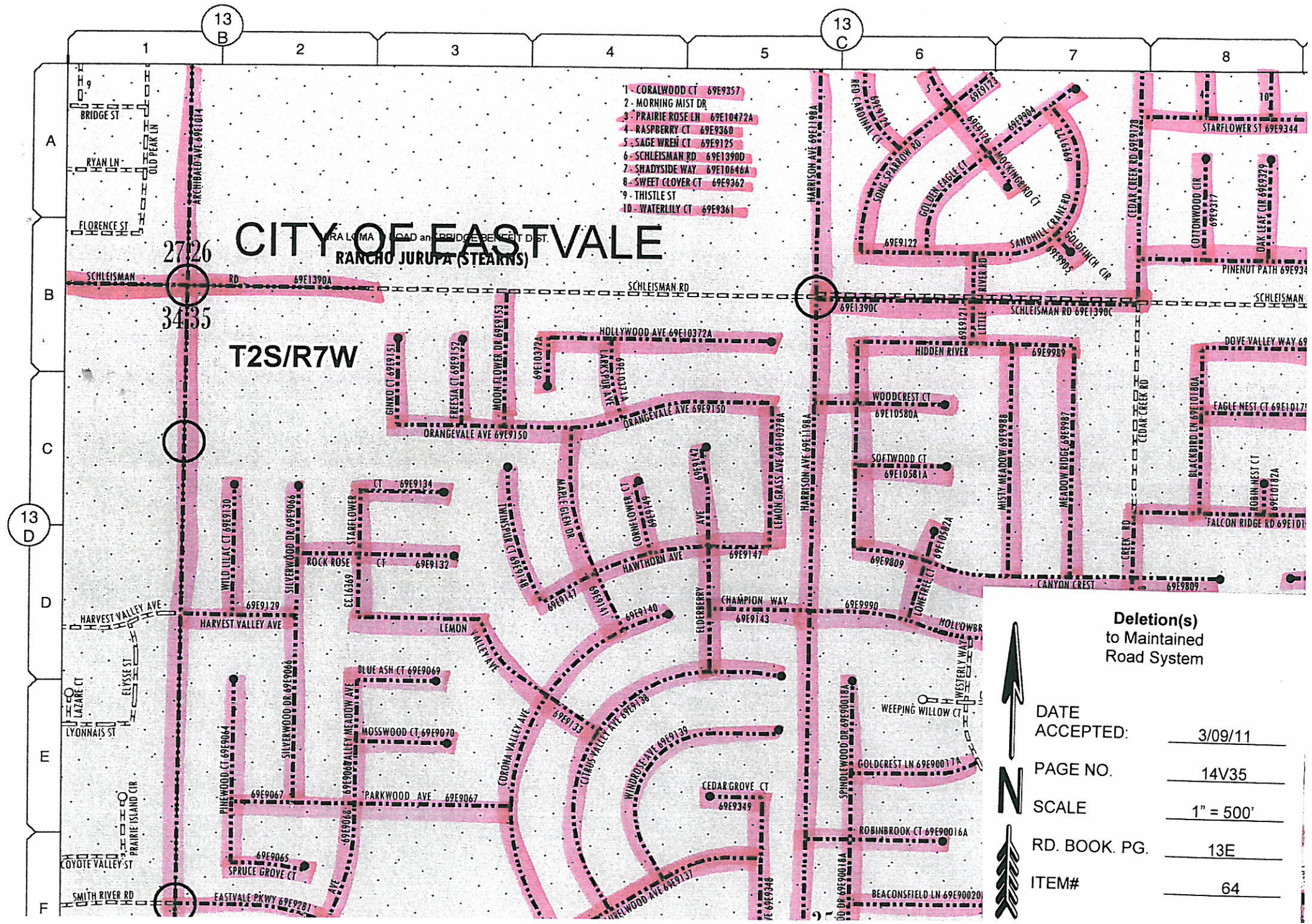
MIRA LOMA D ROAD and BRIDGE BENEFIT DIST.

- 1 - BLUE-NIGHT WAY
- 2 - OUTBACK WAY
- 3 - ROCK ROSE CT - 69E9132

Deletion(s)
to Maintained
Road System



DATE ACCEPTED:	3/09/11
PAGE NO.	14V34
SCALE	1" = 500'
RD. BOOK. PG.	13D
ITEM#	64



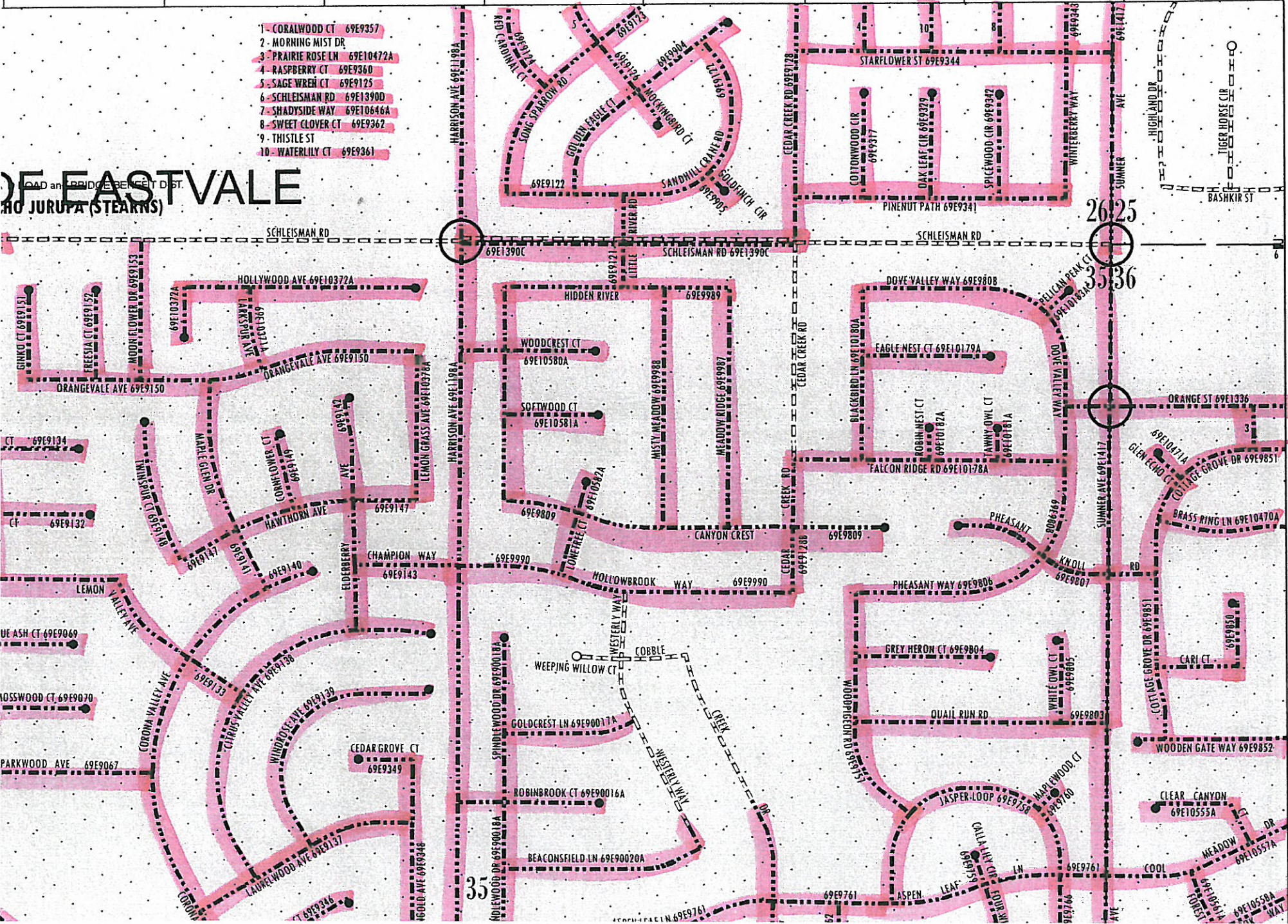
13
C

14
F

- 1 - CORALWOOD CT 69E9357
- 2 - MORNING MIST DR
- 3 - PRAIRIE ROSE LN 69E10472A
- 4 - RASPBERRY CT 69E9360
- 5 - SAGE WREN CT 69E9125
- 6 - SCHLEISMAN RD 69E1390D
- 7 - SHADYSIDE WAY 69E10646A
- 8 - SWEET CLOVER CT 69E9362
- 9 - THISTLE ST
- 10 - WATERLILY CT 69E9361

EASTVALE

ROAD AND BRIDGE DEPARTMENT
HO JURUPA (STEARNS)



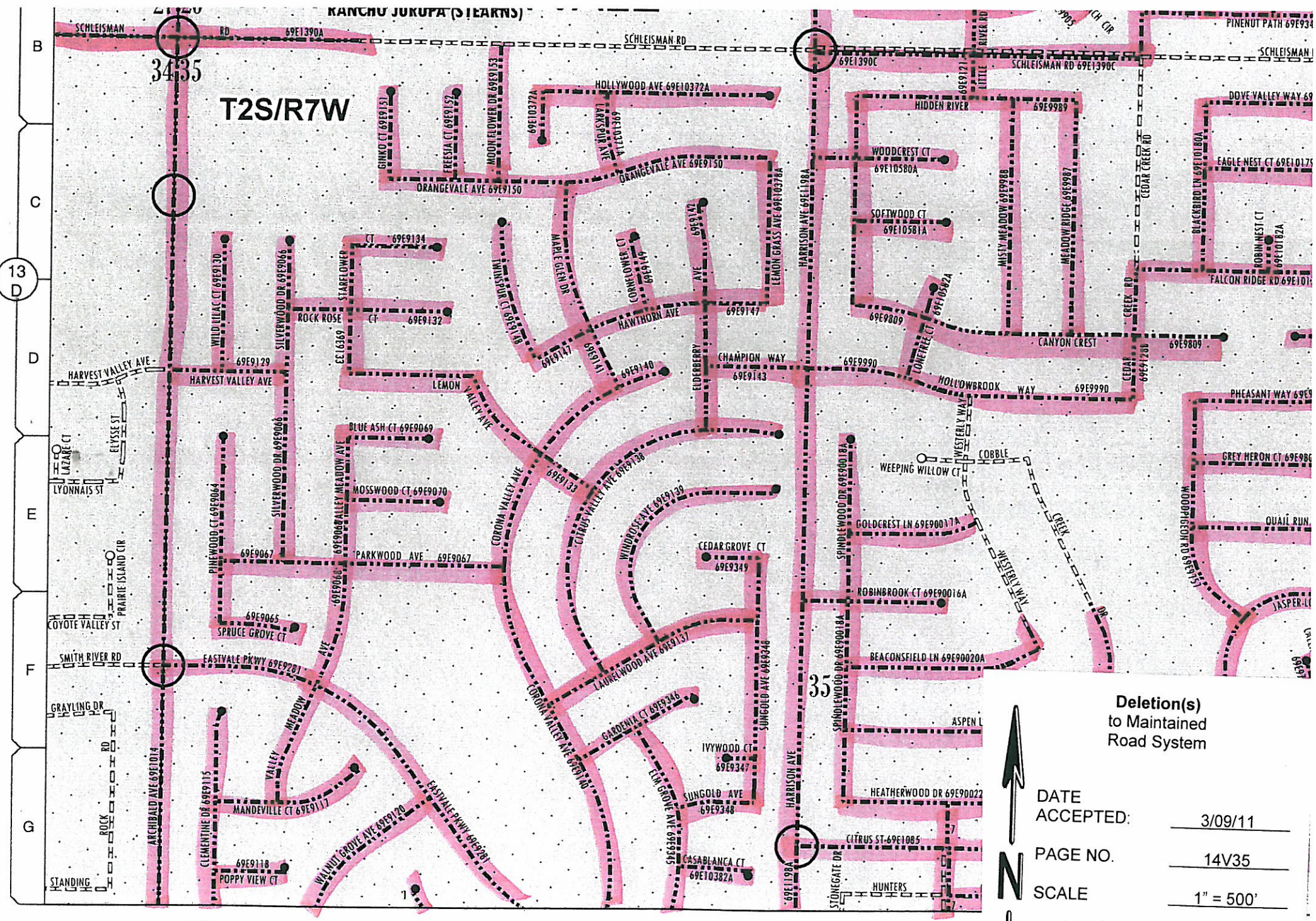
14
F

14
H

**Deletion(s)
to Maintained
Road System**



DATE ACCEPTED:	<u>3/09/11</u>
PAGE NO.	<u>14V35</u>
SCALE	<u>1" = 500'</u>
RD. BOOK. PG.	<u>13E</u>
ITEM#	<u>64</u>



Mar 31, 2011

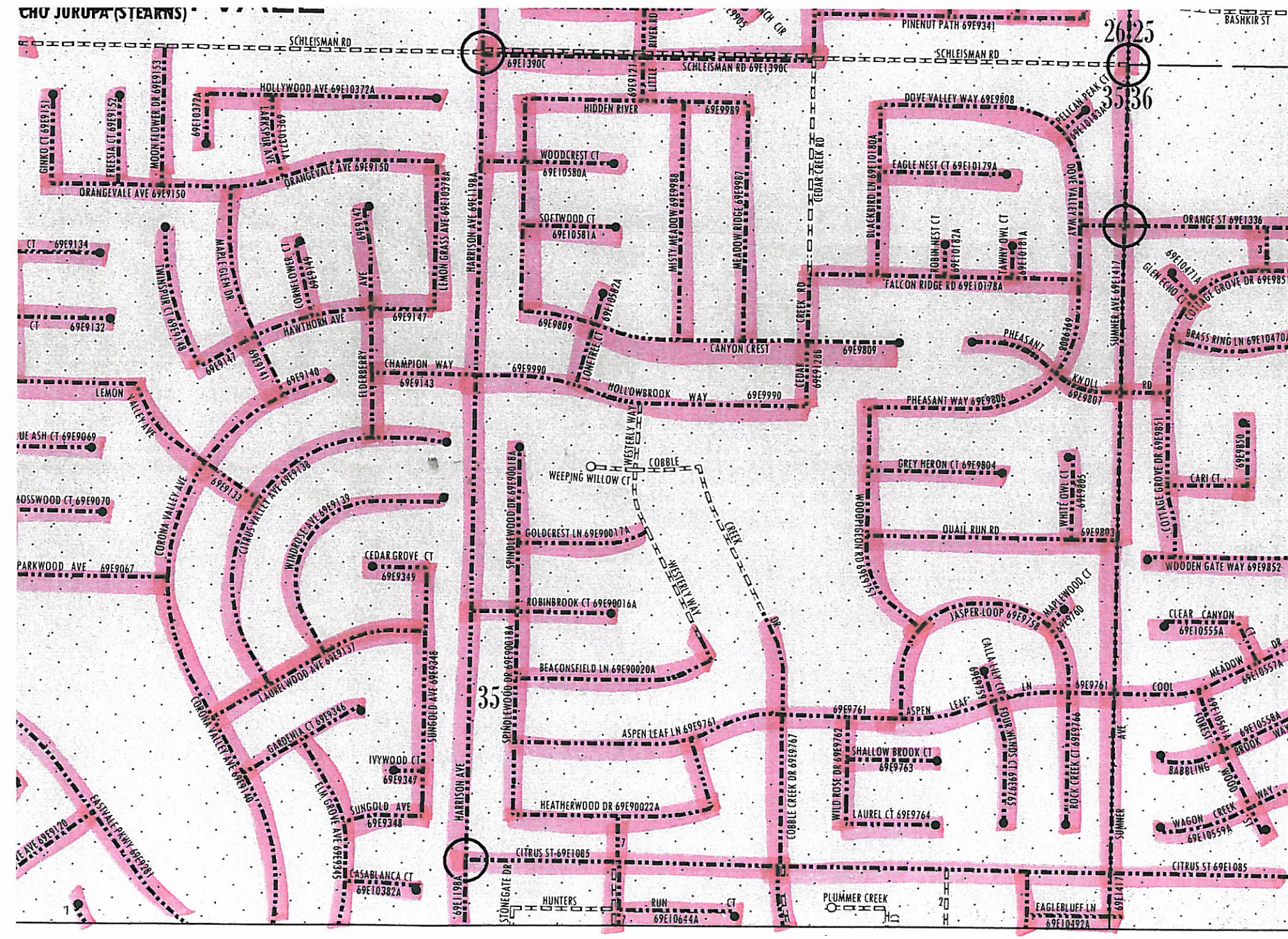
13
F

13
G

**Deletion(s)
to Maintained
Road System**



DATE ACCEPTED: 3/09/11
 PAGE NO. 14V35
 SCALE 1" = 500'
 RD. BOOK. PG. 13E
 ITEM# 64



14 F

14 H

13 G

Deletion(s) to Maintained Road System



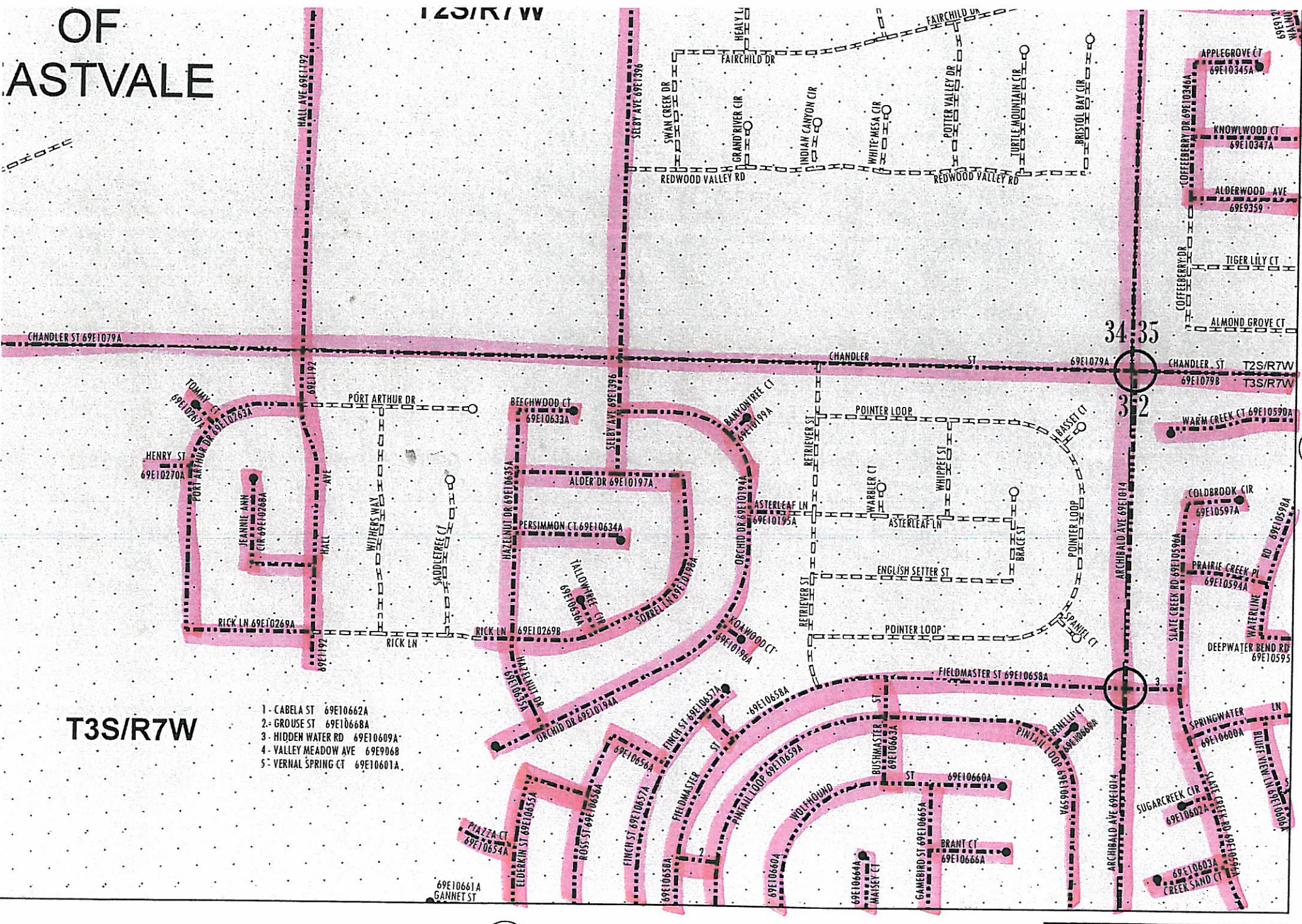
DATE ACCEPTED:	3/09/11
PAGE NO.	14V35
SCALE	1" = 500'
RD. BOOK. PG.	13E
ITEM#	64

OF ASTVALE

T2S/R7W

T3S/R7W

- 1- CABELA ST 69E10662A
- 2- GROUSE ST 69E10668A
- 3- HIDDEN WATER RD 69E10609A
- 4- VALLEY MEADOW AVE 69E9068
- 5- VERNAL SPRING CT 69E10601A



13
G

18
A

**Deletion(s)
to Maintained
Road System**



DATE ACCEPTED:	3/09/11
PAGE NO.	14V34
SCALE	1" = 500'
RD. BOOK. PG.	13F
ITEM#	64



13
D

1 2 3 4 5 6 7 8 9 10

A
B
C
D
E
F

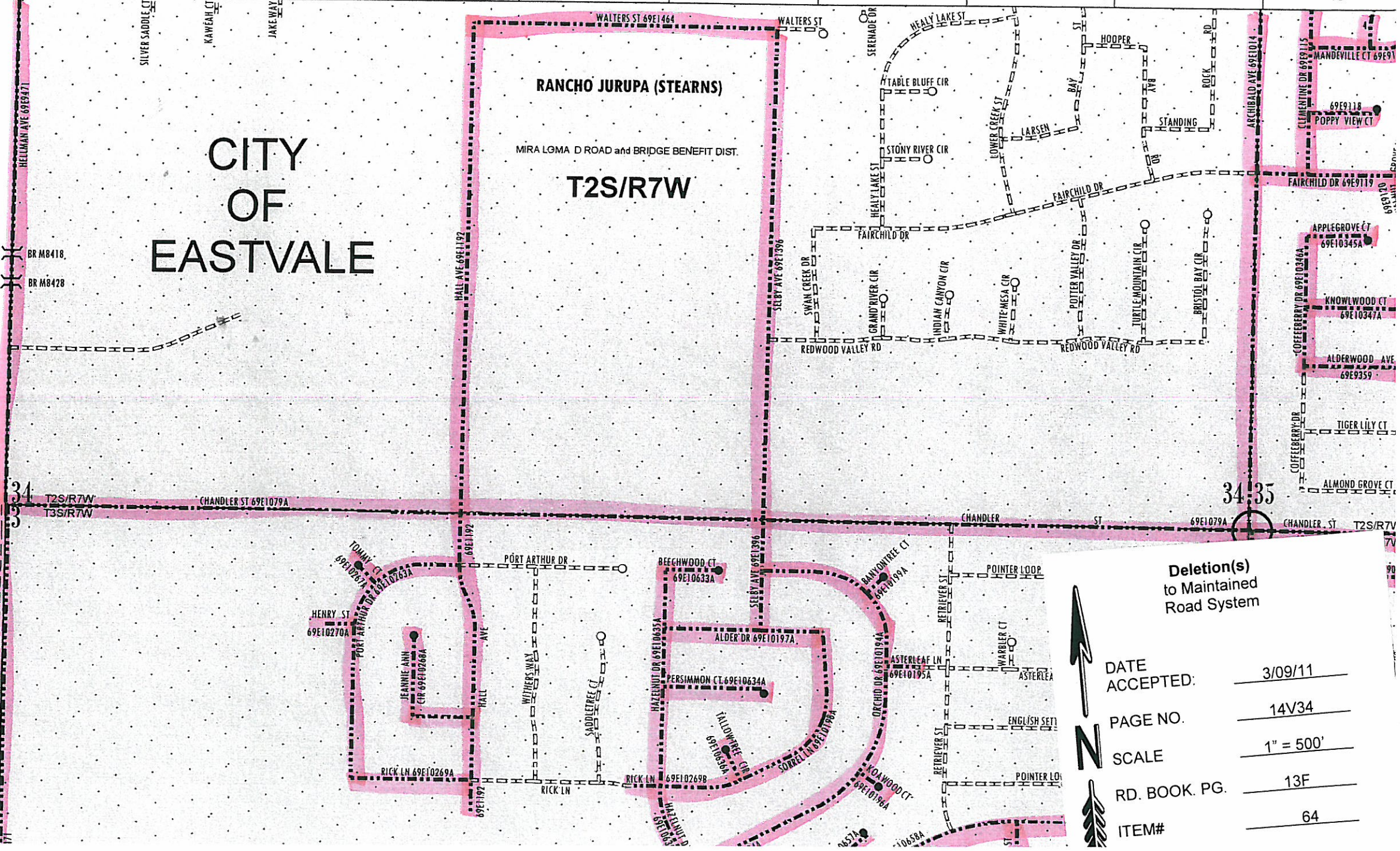
San Bernardino County

CITY OF EASTVALE

RANCHO JURUPA (STEARNS)

MIRA LGMA D ROAD and BRIDGE BENEFIT DIST.

T2S/R7W



Deletion(s) to Maintained Road System

DATE ACCEPTED: 3/09/11

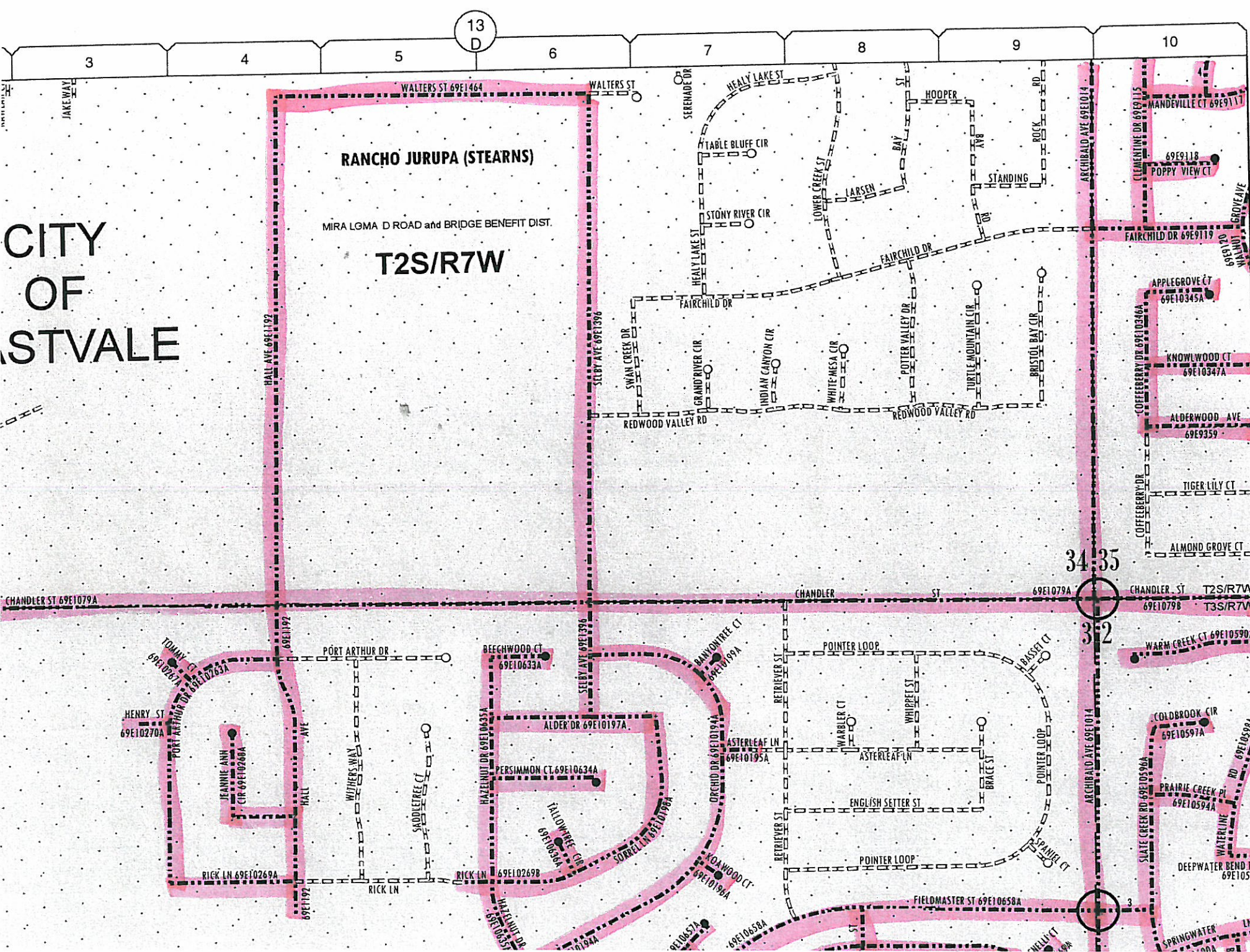
PAGE NO. 14V34

SCALE 1" = 500'

RD. BOOK. PG. 13F

ITEM# 64

CITY OF STVALE



RANCHO JURUPA (STEARNS)
 MIRA LOMA D ROAD and BRIDGE BENEFIT DIST.
T2S/R7W

**Deletion(s)
 to Maintained
 Road System**



DATE ACCEPTED:	<u>3/09/11</u>
PAGE NO.	<u>14V34</u>
SCALE	<u>1" = 500'</u>
RD. BOOK. PG.	<u>13F</u>
ITEM#	<u>64</u>

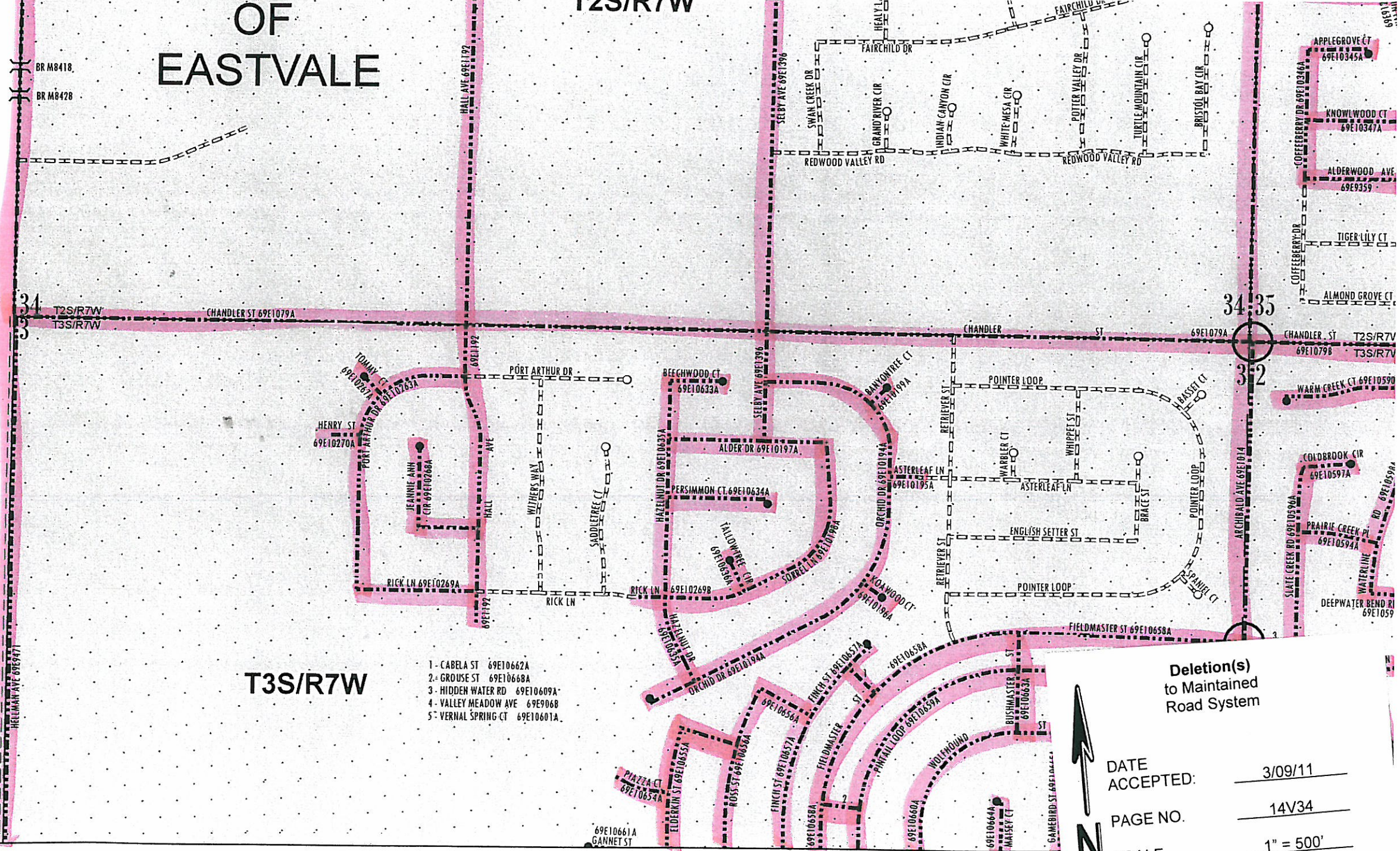
OF EASTVALE

T2S/R7W

T3S/R7W

San Bernardino County

B
C
D
E
F
G



- 1- CABELA ST 69E10662A
- 2- GROUSE ST 69E10668A
- 3- HIDDEN WATER RD 69E10609A
- 4- VALLEY MEADOW AVE 69E9068
- 5- VERNAL SPRING CT 69E10601A

Deletion(s)
to Maintained
Road System

DATE ACCEPTED:	3/09/11
PAGE NO.	14V34
SCALE	1" = 500'
RD. BOOK. PG.	13F
ITEM#	64

18
A

Mar 31, 2011

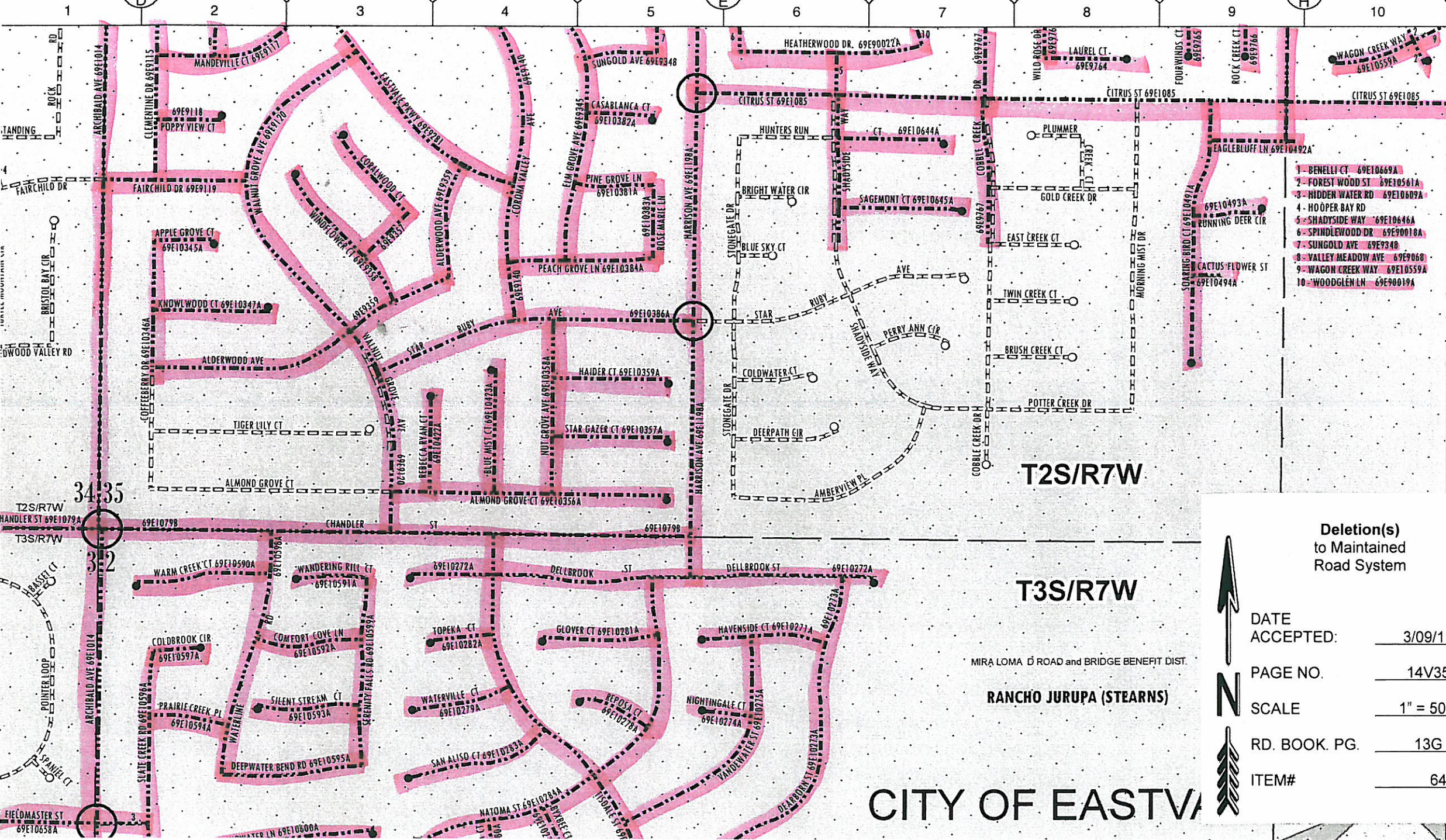
13-F

13
D

13
E

14
H

14
H



- 1 - BENELLI CT 69E10669A
- 2 - FOREST WOOD ST 69E10561A
- 3 - HIDDEN WATER RD 69E10609A
- 4 - HOOPER BAY RD
- 5 - SHADYSIDE WAY 69E10646A
- 6 - SPINDLEWOOD DR 69E90018A
- 7 - SUNGOLD AVE 69E934B
- 8 - VALLEY MEADOW AVE 69E9068
- 9 - WAGON CREEK WAY 69E10559A
- 10 - WOODGLEN LN 69E90019A

T2S/R7W

T3S/R7W

Deletion(s)
to Maintained
Road System

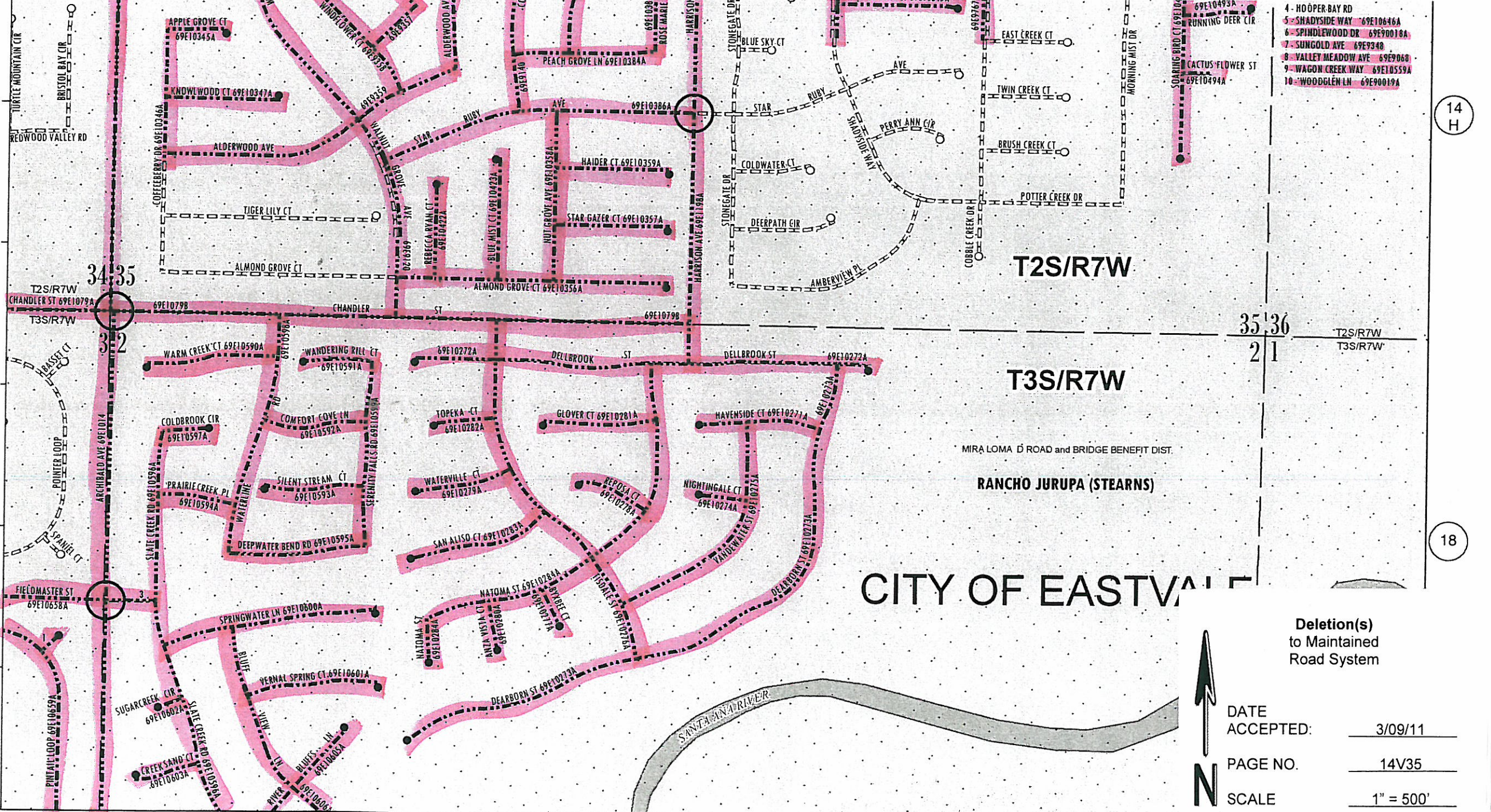


MIRA LOMA ROAD and BRIDGE BENEFIT DIST.

RANCHO JURUPA (STEARNS)

CITY OF EASTVA

DATE ACCEPTED:	3/09/11
PAGE NO.	14V35
SCALE	1" = 500'
RD. BOOK. PG.	13G
ITEM#	64



- 4 - HOOPER BAY RD 69E10646A
- 5 - SHADYSIDE WAY 69E10646A
- 6 - SPINDLEWOOD DR 69E90018A
- 7 - SUNGOLD AVE 69E9348
- 8 - VALLEY MEADOW AVE 69E9068
- 9 - WAGON CREEK WAY 69E10559A
- 10 - WOODGLEN LN 69E90019A

14
H

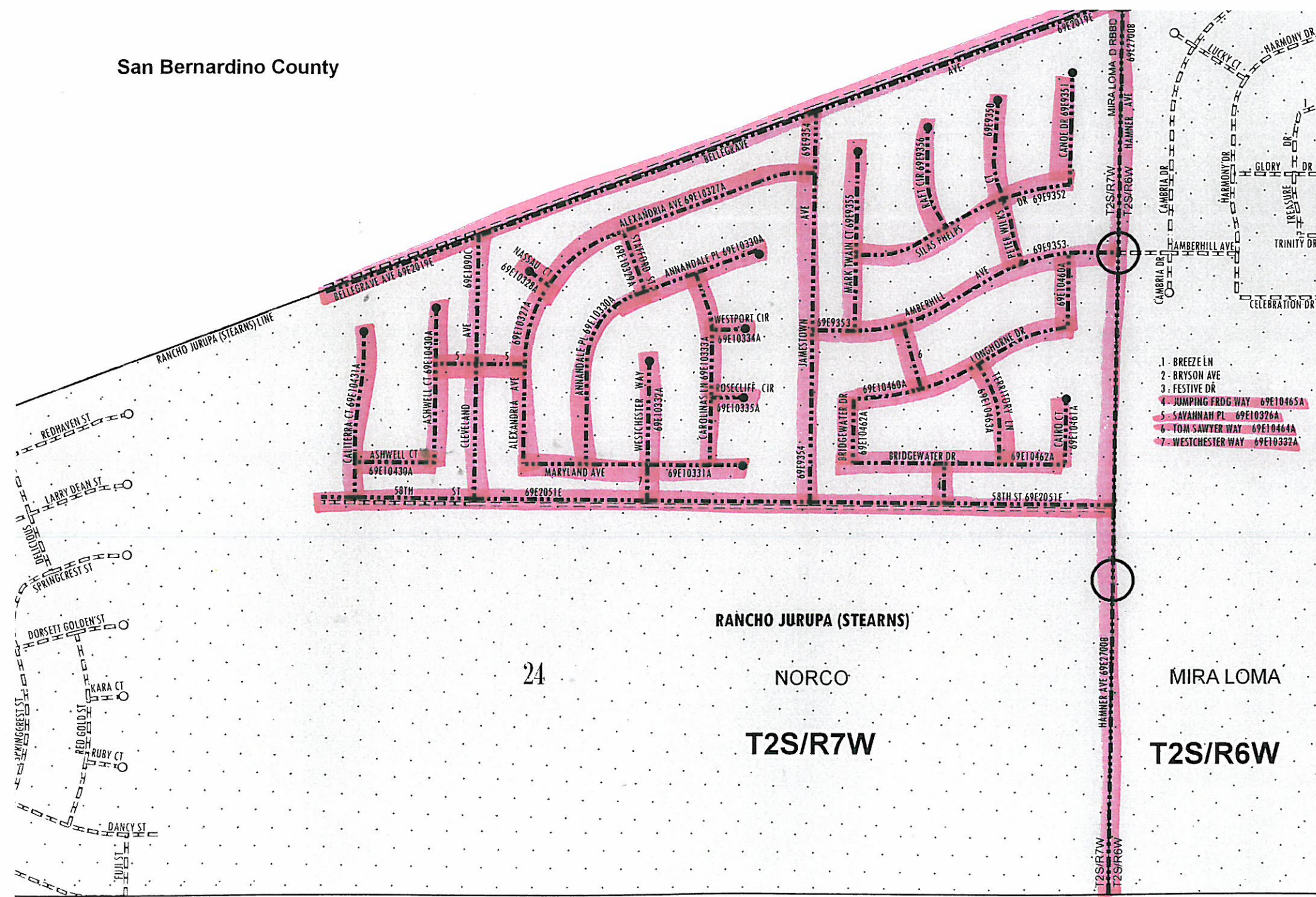
18

**Deletion(s)
to Maintained
Road System**



DATE ACCEPTED:	3/09/11
PAGE NO.	14V35
SCALE	1" = 500'
RD. BOOK. PG.	13G
ITEM#	64

18
A



14
C

- 1 - BREEZE LN
- 2 - BRYSON AVE
- 3 - FESTIVE DR
- 4 - JUMPING FROG WAY 69E10465A
- 5 - SAVANNAH PL 69E10326A
- 6 - TOM SAWYER WAY 69E10464A
- 7 - WESTCHESTER WAY 69E10332A

RANCHO JURUPA (STEARNS)

24

NORCO

MIRA LOMA


T2S/R7W

T2S/R6W

Deletion(s)
to Maintained
Road System

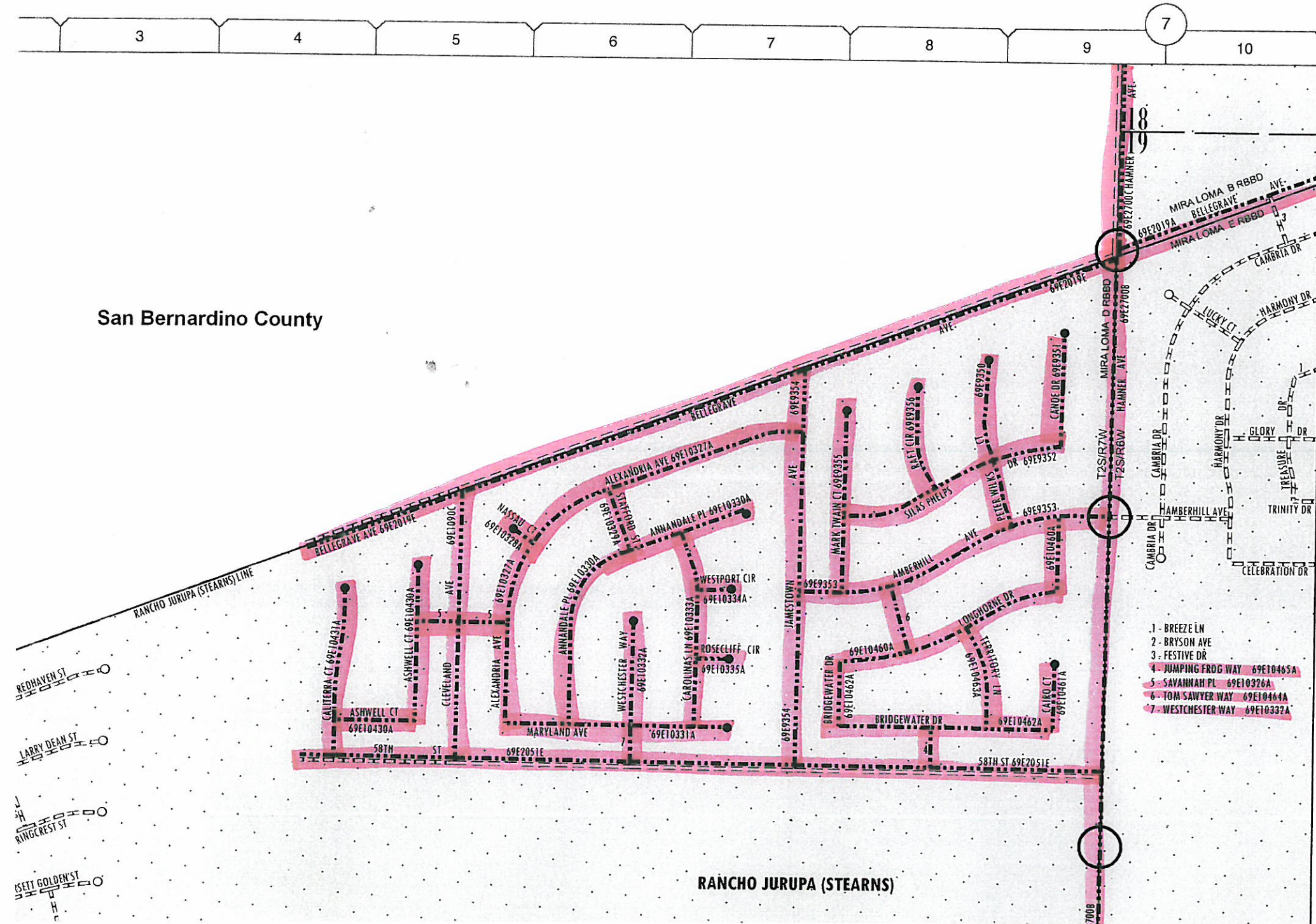


DATE ACCEPTED:	<u>3/09/11</u>
PAGE NO.	<u>14V35</u>
SCALE	<u>1" = 500'</u>
RD. BOOK. PG.	<u>14B</u>
ITEM#	<u>64</u>



14
D

San Bernardino County



14
C



DATE ACCEPTED:	3/09/11
PAGE NO.	14V35
SCALE	1" = 500'
RD. BOOK. PG.	14B
ITEM#	64

RANCHO JURUPA (STEARNS)



RANCHO JURUPA (STEARNS)
 MIRA LOMA
 T2S/R6W

CITY OF
 EASTVALE



19



T2S/R7W

14
 B

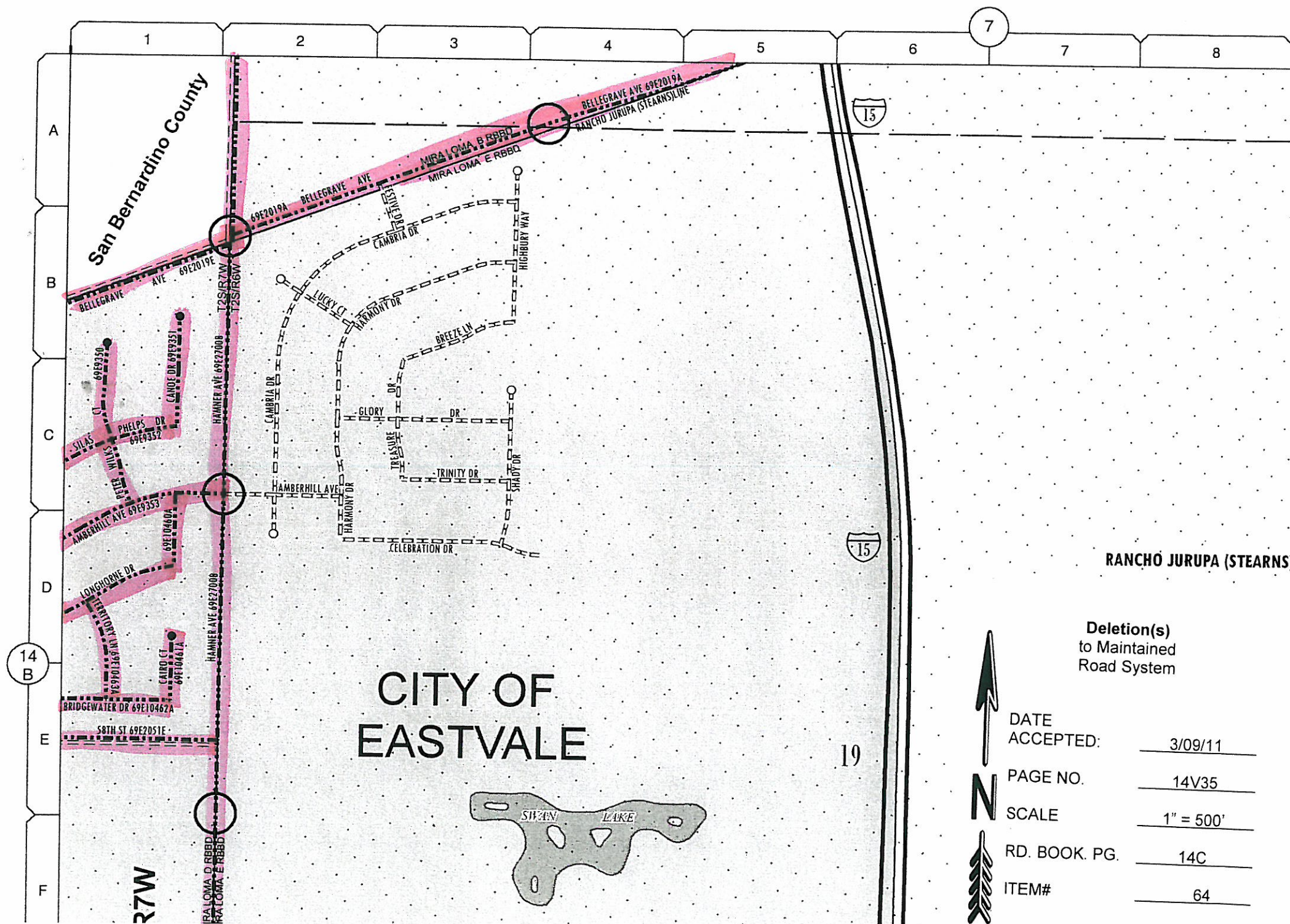
14
 E

Mar 31, 2011

Deletion(s)
 to Maintained
 Road System




DATE ACCEPTED:	<u>3/09/11</u>
PAGE NO.	<u>14V35</u>
SCALE	<u>1" = 500'</u>
RD. BOOK. PG.	<u>14C</u>
ITEM#	<u>64</u>



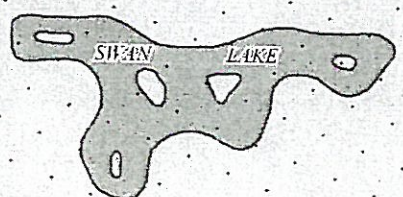
San Bernardino County

CITY OF EASTVALE

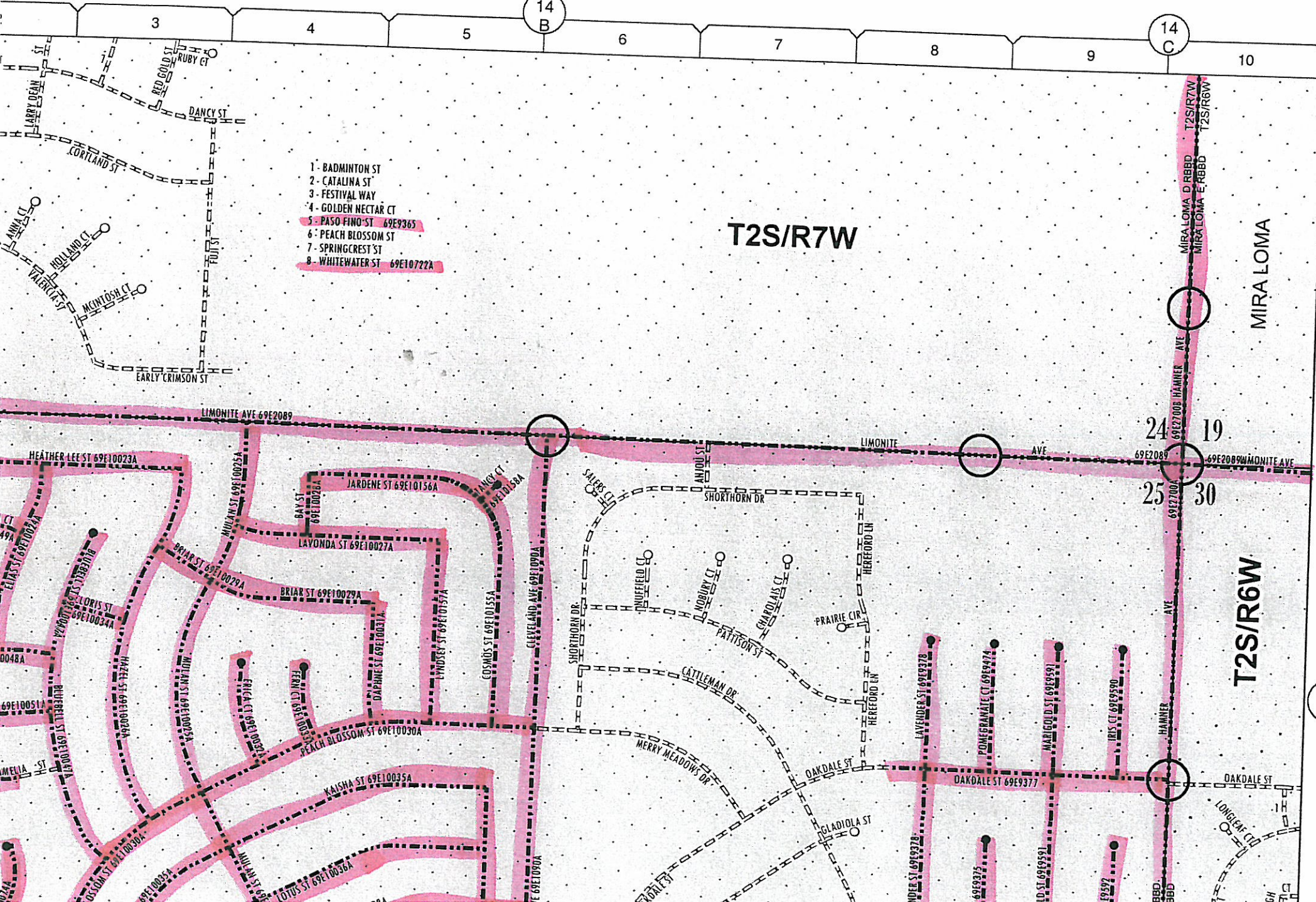
RANCHO JURUPA (STEARNS)

		Deletion(s) to Maintained Road System	
DATE ACCEPTED:	3/09/11		
PAGE NO.	14V35		
SCALE	1" = 500'		
RD. BOOK. PG.	14C		
ITEM#	64		

19



R7W



- 1 - BADMINTON ST
- 2 - CATALINA ST
- 3 - FESTIVAL WAY
- 4 - GOLDEN NECTAR CT
- 5 - PASO FINO ST 69E9363
- 6 - PEACH BLOSSOM ST
- 7 - SPRINGCREST ST
- 8 - WHITEWATER ST 69E10722A

T2S/R7W

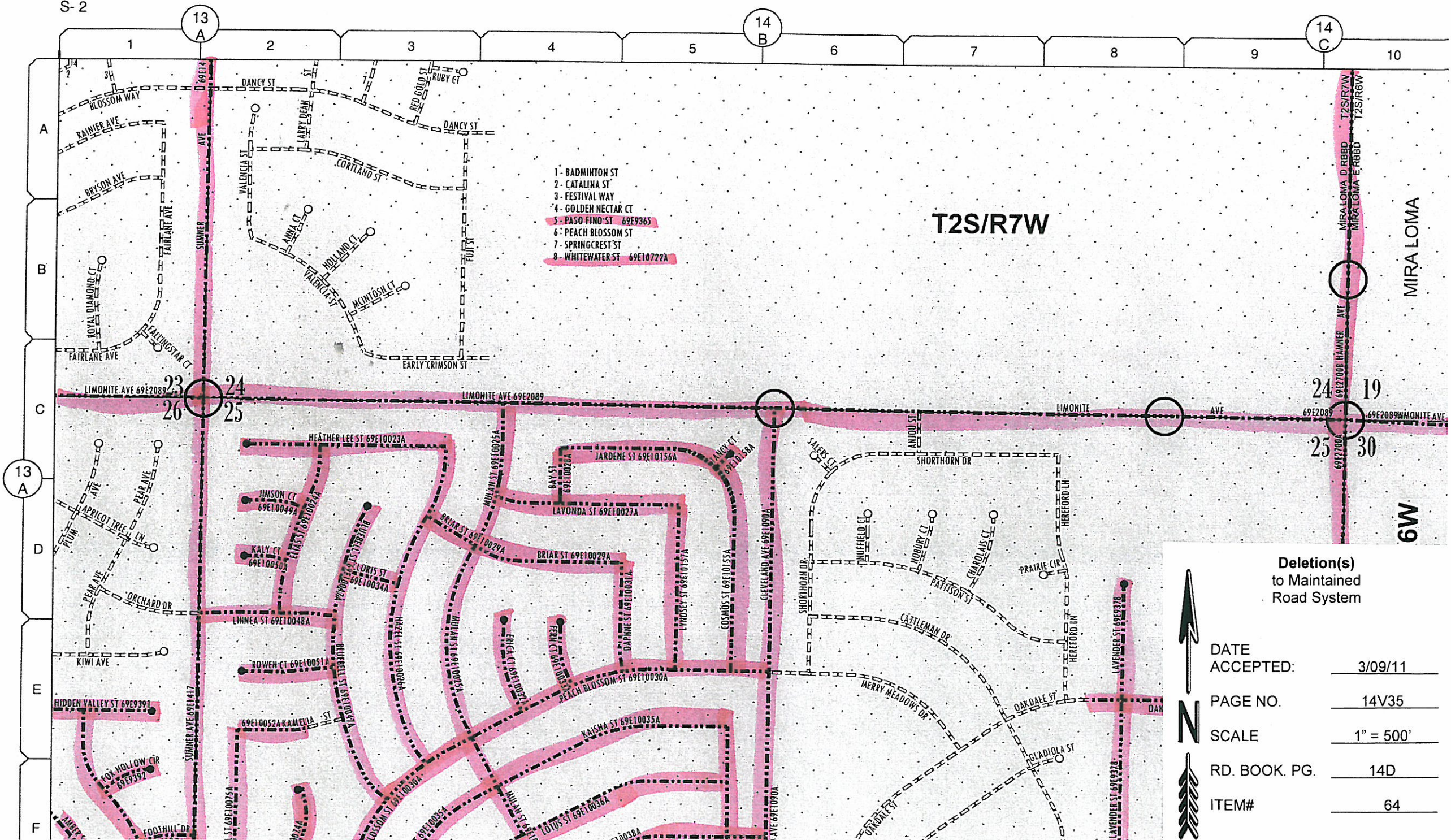
MIRA LOMA

T2S/R6W

Deletion(s)
to Maintained
Road System



DATE ACCEPTED:	3/09/11
PAGE NO.	14V35
SCALE	1" = 500'
RD. BOOK. PG.	14D
ITEM#	64



- 1 - BADMINTON ST
- 2 - CATALINA ST
- 3 - FESTIVAL WAY
- 4 - GOLDEN NECTAR CT
- 5 - PASO FINO ST 69E9365
- 6 - PEACH BLOSSOM ST
- 7 - SPRINGCREST ST
- 8 - WHITewater ST 69E10722A

T2S/R7W

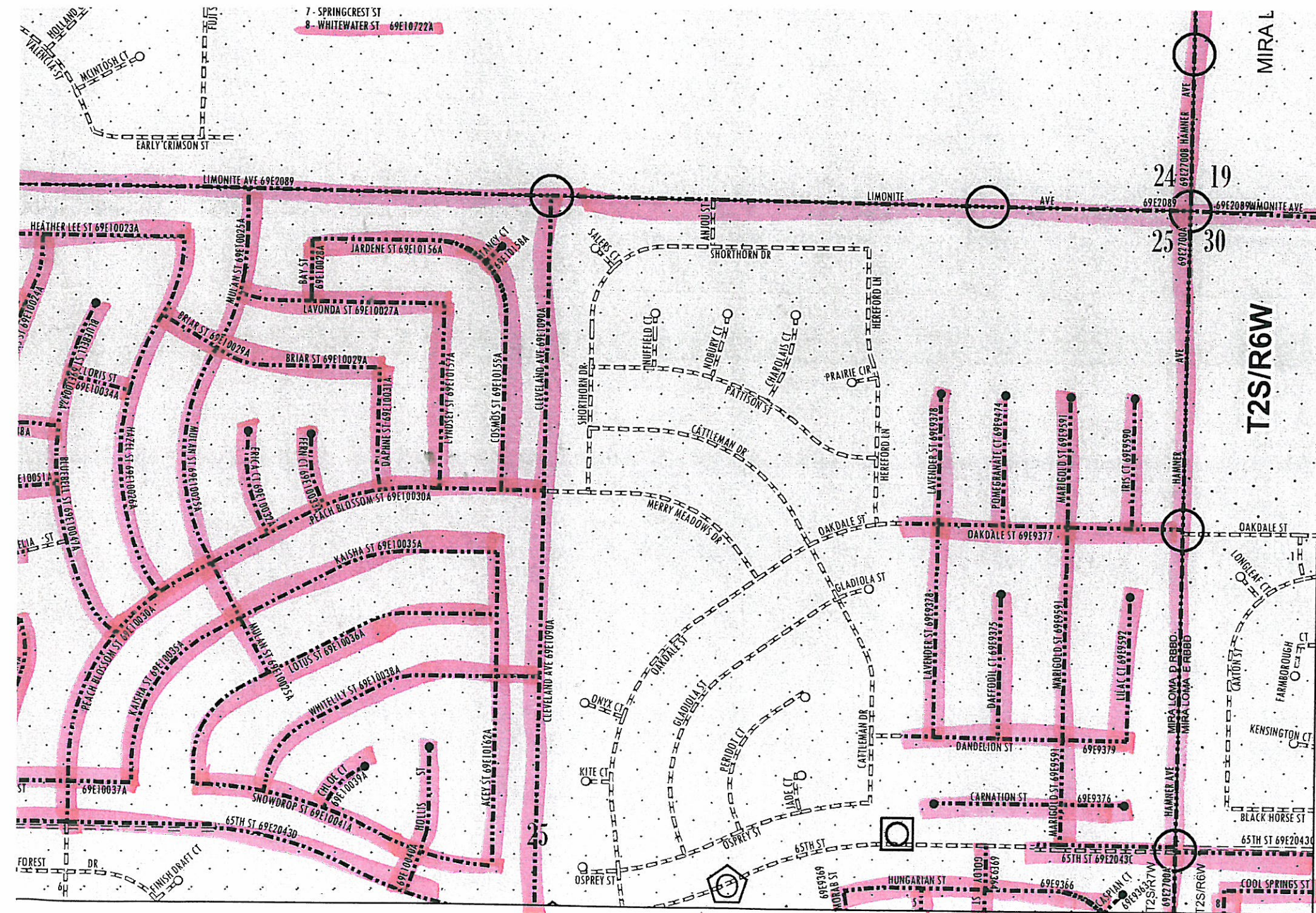
MIRA LOMA

6W

Deletion(s)
to Maintained
Road System



DATE ACCEPTED:	3/09/11
PAGE NO.	14V35
SCALE	1" = 500'
RD. BOOK. PG.	14D
ITEM#	64



T2S/R6W

MIRAL

14 E

14 F

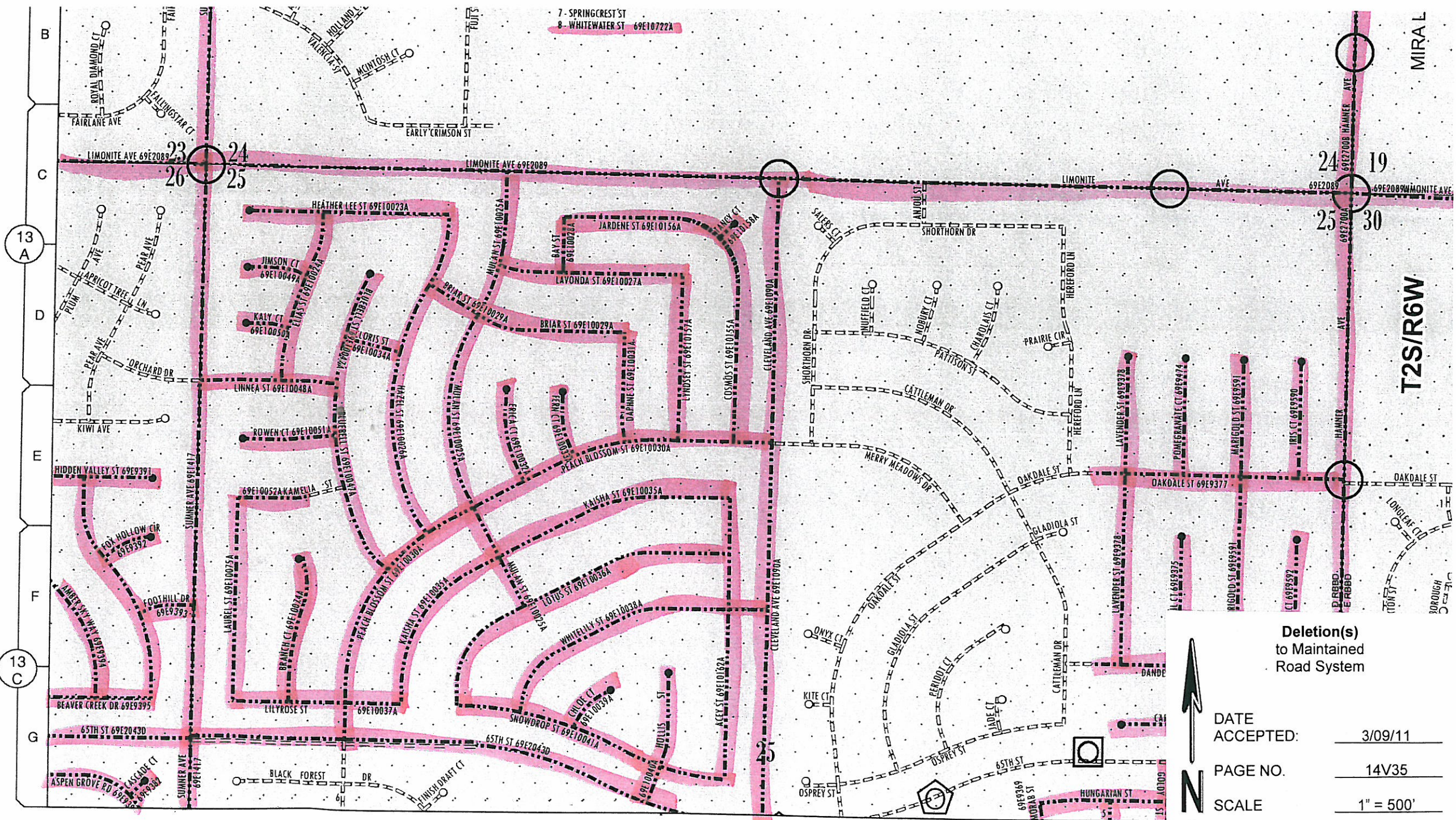
**Deletion(s)
to Maintained
Road System**



DATE ACCEPTED:	3/09/11
PAGE NO.	14V35
SCALE	1" = 500'
RD. BOOK. PG.	14D
ITEM#	64



7 - SPRINGCREST ST
8 - WHITEWATER ST 69E10722A



Deletion(s)
to Maintained
Road System



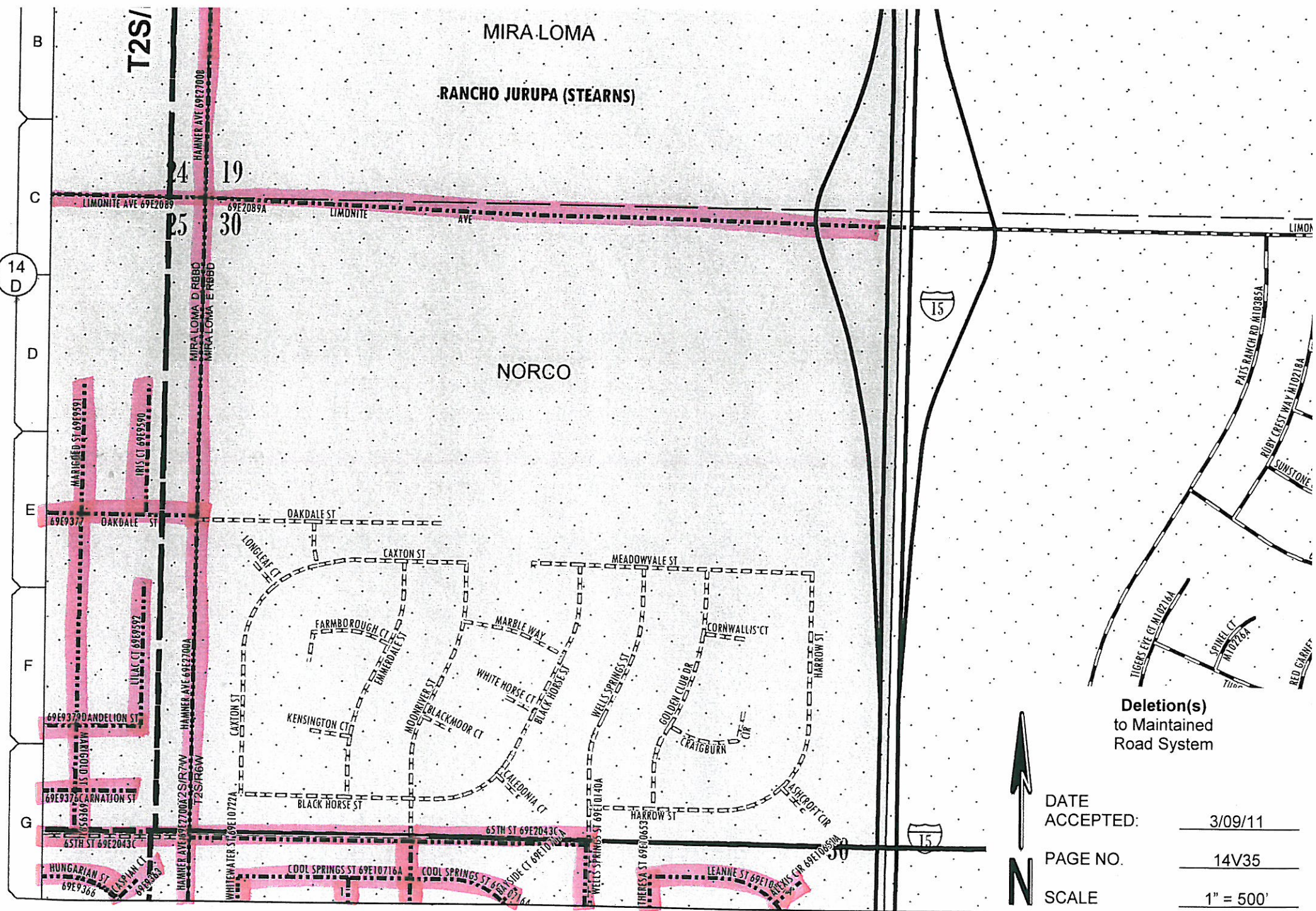
DATE ACCEPTED:	3/09/11
PAGE NO.	14V35
SCALE	1" = 500'
RD. BOOK. PG.	14D
ITEM#	64

Mar 31, 2011

14-D

T2S/R6W

MIRAL



14
D



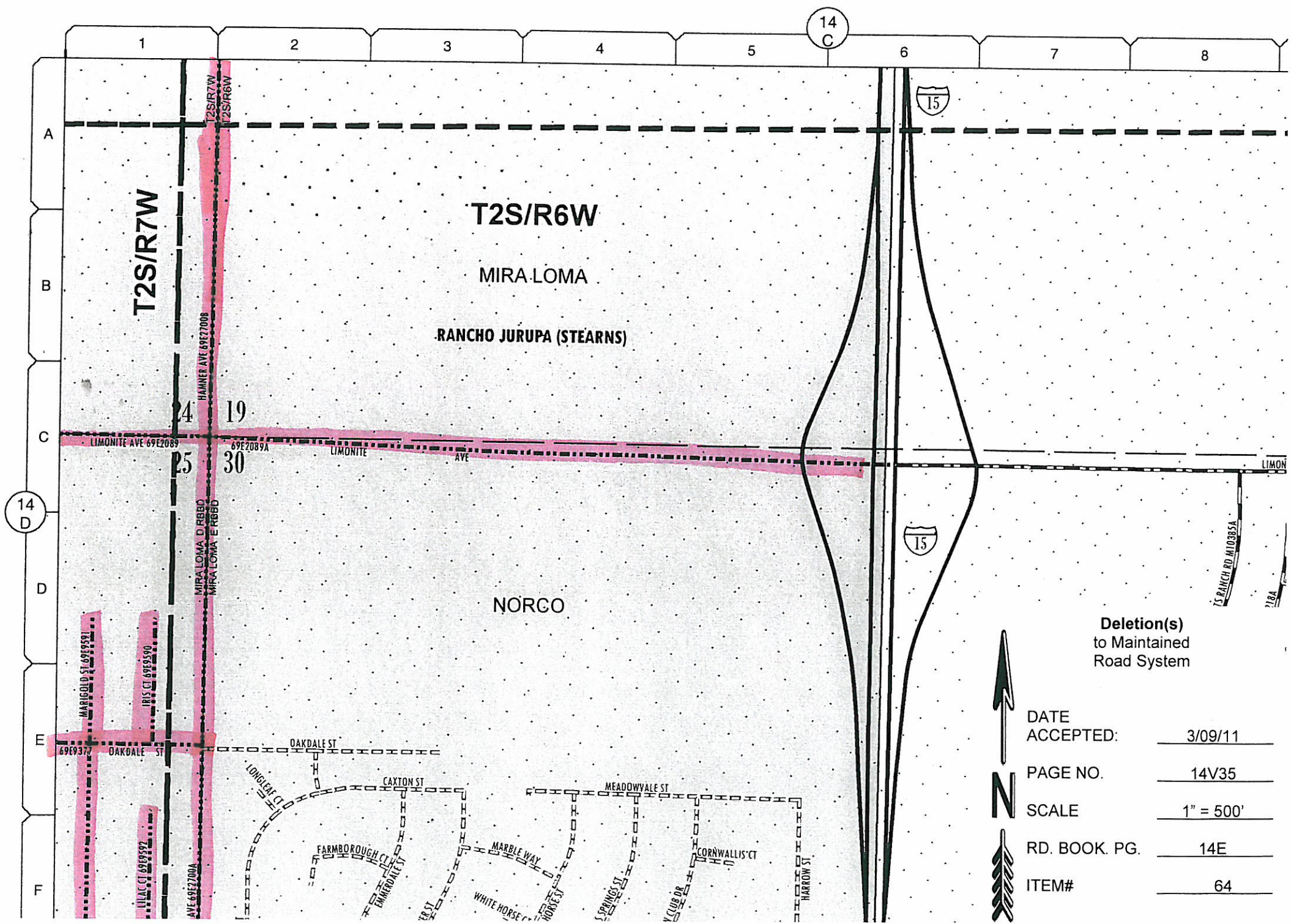
14
G

**Deletion(s)
to Maintained
Road System**



DATE ACCEPTED:	3/09/11
PAGE NO.	14V35
SCALE	1" = 500'
RD. BOOK. PG.	14E
ITEM#	64

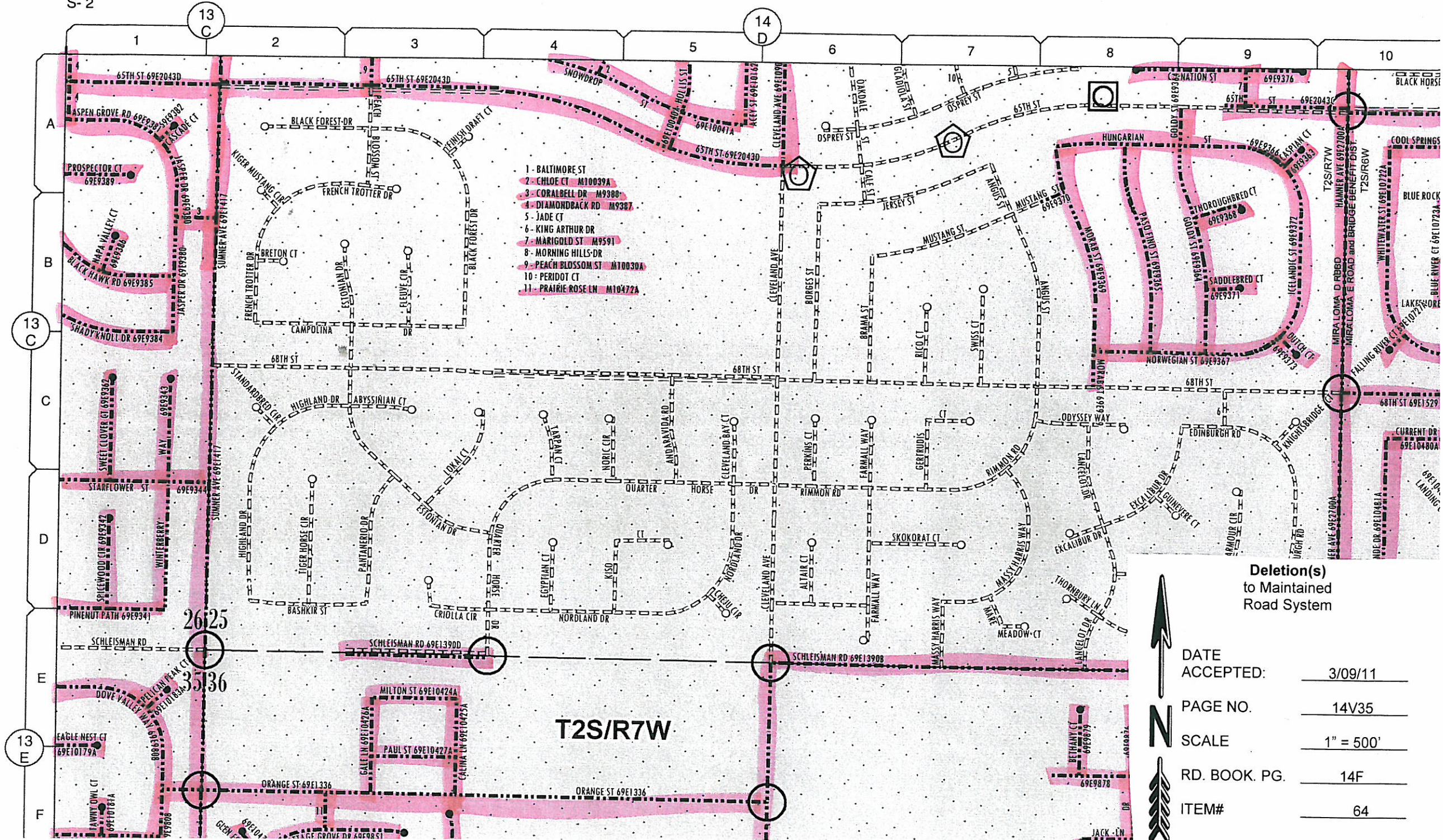
Mar 31, 2011



Deletion(s)
to Maintained
Road System



DATE ACCEPTED:	<u>3/09/11</u>
PAGE NO.	<u>14V35</u>
SCALE	<u>1" = 500'</u>
RD. BOOK. PG.	<u>14E</u>
ITEM#	<u>64</u>



- 1 - BALTIMORE ST
- 2 - CHLOE CT M10039A
- 3 - CORALBELL DR M9380
- 4 - DIAMONDBACK RD M9387
- 5 - JADE CT
- 6 - KING ARTHUR DR
- 7 - MARGOLD ST M9591
- 8 - MORNING HILLS DR
- 9 - PEACH BLOSSOM ST M10030A
- 10 - PERIDOT CT
- 11 - PRAIRIE ROSE LN M10472A

**Deletion(s)
to Maintained
Road System**



DATE ACCEPTED:	3/09/11
PAGE NO.	14V35
SCALE	1" = 500'
RD. BOOK. PG.	14F
ITEM#	64

T2S/R7W

26125

35136

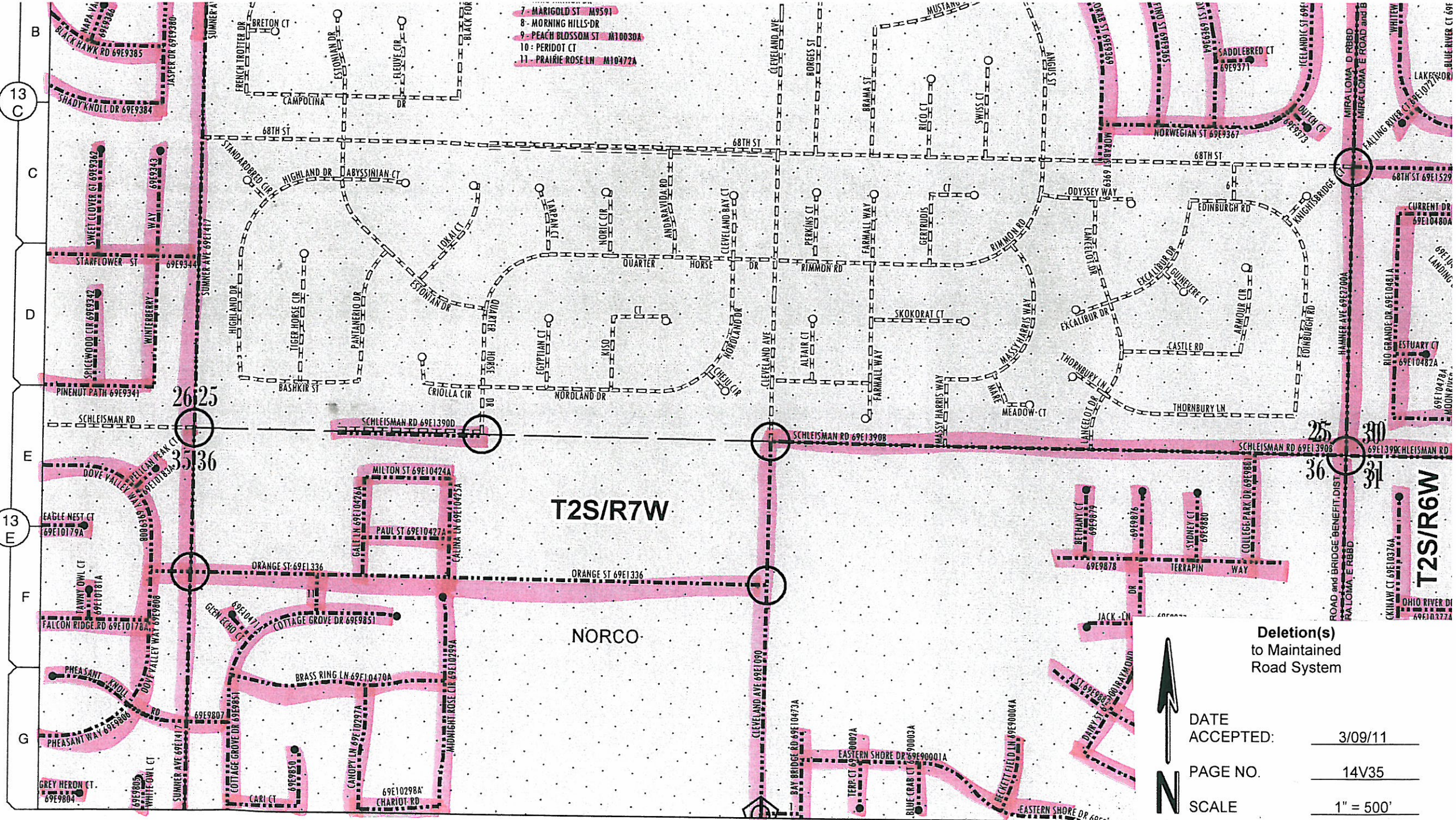
13 C

13 E

13 C

14 D

- 7 - MARIGOLD ST M9591
- 8 - MORNING HILLS-DR M10030A
- 9 - PEACH BLOSSOM ST M10030A
- 10 - PERIDOT CT
- 11 - PRAIRIE ROSE LN M10472A



Deletion(s)
to Maintained
Road System

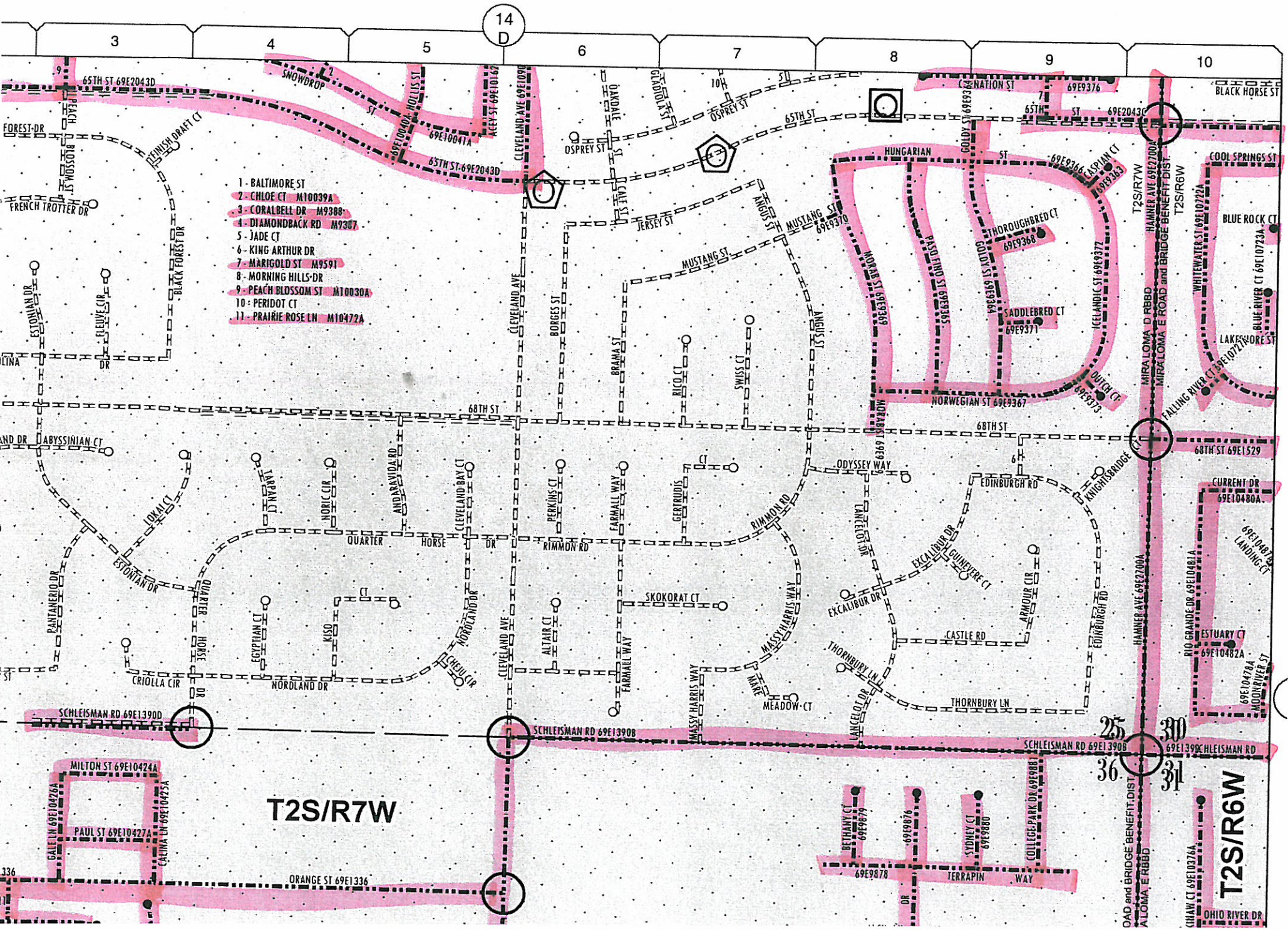
DATE ACCEPTED:	3/09/11
PAGE NO.	14V35
SCALE	1" = 500'
RD. BOOK. PG.	14F
ITEM#	64

Mar 31, 2011

14-F

13
E

14
H



- 1 - BALTIMORE ST
- 2 - CHLOE CT M10039A
- 3 - CORALBELL DR M9388
- 4 - DIAMONDBACK RD M9367
- 5 - JADE CT
- 6 - KING ARTHUR DR
- 7 - MARIGOLD ST M9591
- 8 - MORNING HILLS DR
- 9 - PEACH BLOSSOM ST M10030A
- 10 - PERIDOT CT
- 11 - PRAIRIE ROSE LN M10472A

Deletion(s)
to Maintained
Road System

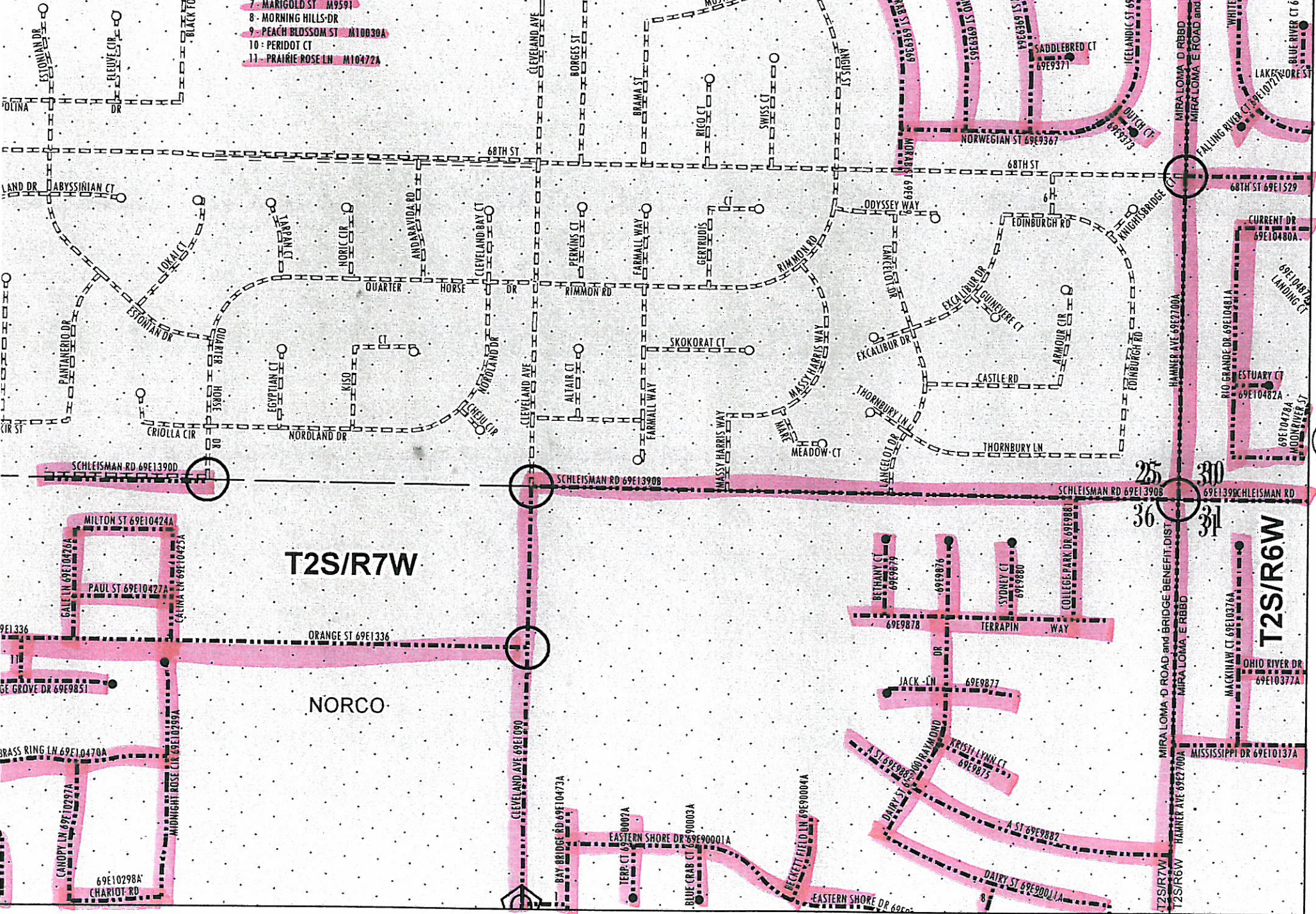


DATE ACCEPTED:	3/09/11
PAGE NO.	14V35
SCALE	1" = 500'
RD. BOOK. PG.	14F
ITEM#	64

T2S/R7W

T2S/R6W

- 7 - MARIGOLD ST M9591
- 8 - MORNING HILLS-DR
- 9 - PEACH BLOSSOM ST M10030A
- 10 - PERIDOT CT
- 11 - PRAIRIE ROSE LN M10472A



14
G

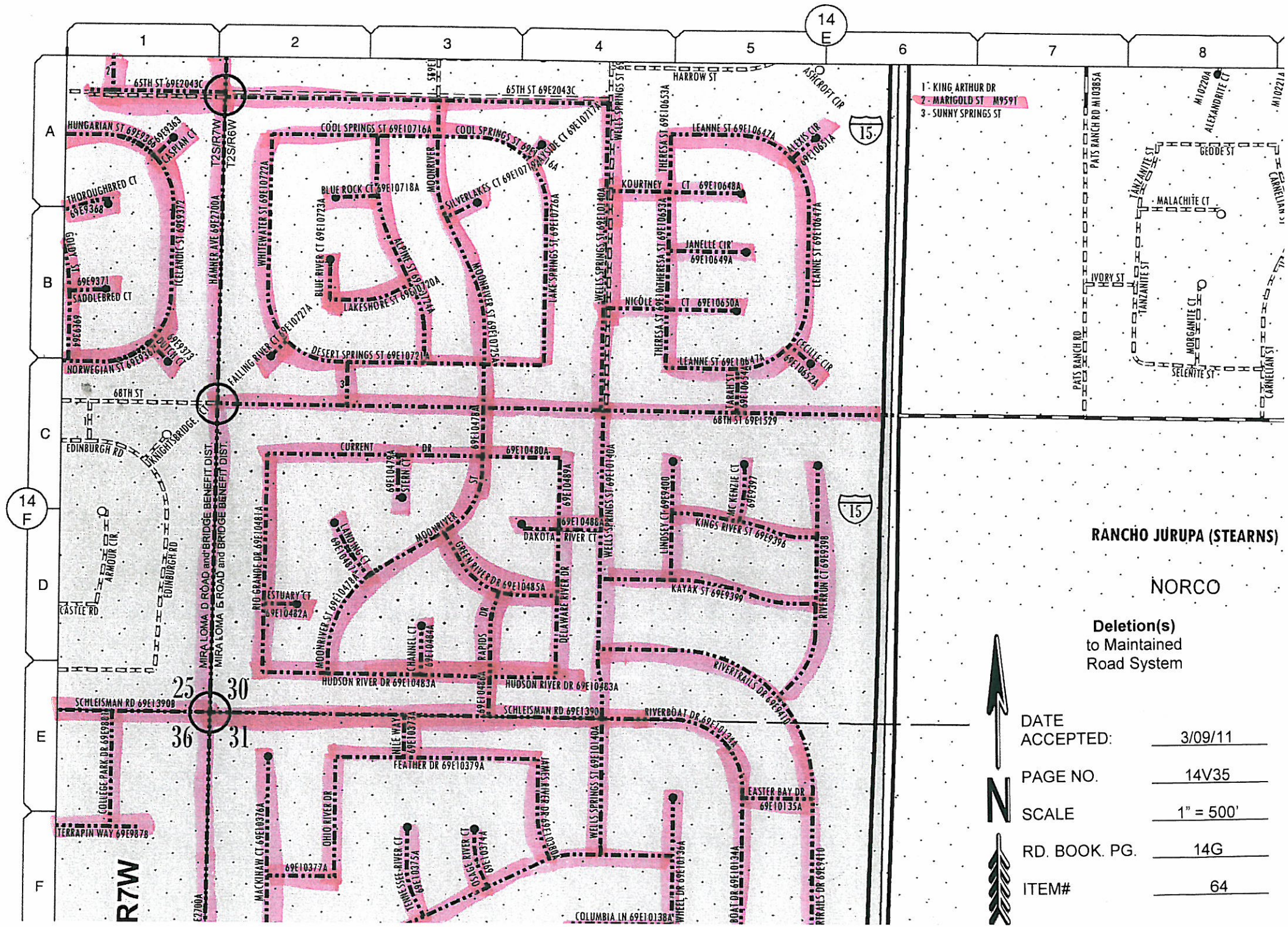
14
H



Deletion(s)
to Maintained
Road System



DATE ACCEPTED:	3/09/11
PAGE NO.	14V35
SCALE	1" = 500'
RD. BOOK. PG.	14F
ITEM#	64



- 1 - KING ARTHUR DR
- 2 - MARIGOLD ST M9591
- 3 - SUNNY SPRINGS ST

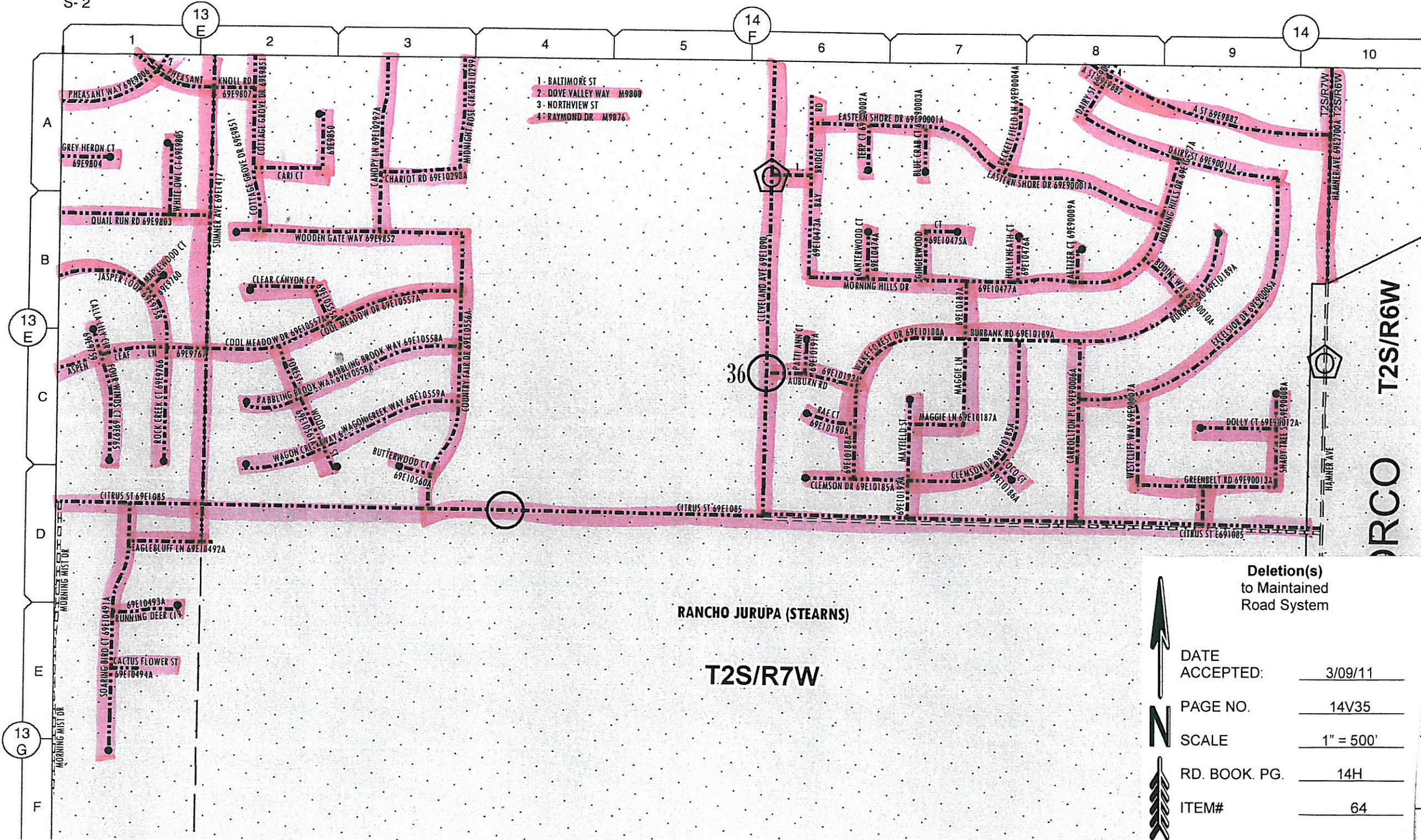
RANCHO JURUPA (STEARNS)

NORCO

Deletion(s)
to Maintained
Road System

DATE ACCEPTED:	3/09/11
PAGE NO.	14V35
SCALE	1" = 500'
RD. BOOK. PG.	14G
ITEM#	64





- 1 - BALTIMORE ST
- 2 - DOVE VALLEY WAY M9808
- 3 - NORTHVIEW ST
- 4 - RAYMOND DR M9876

RANCHO JURUPA (STEARNS)

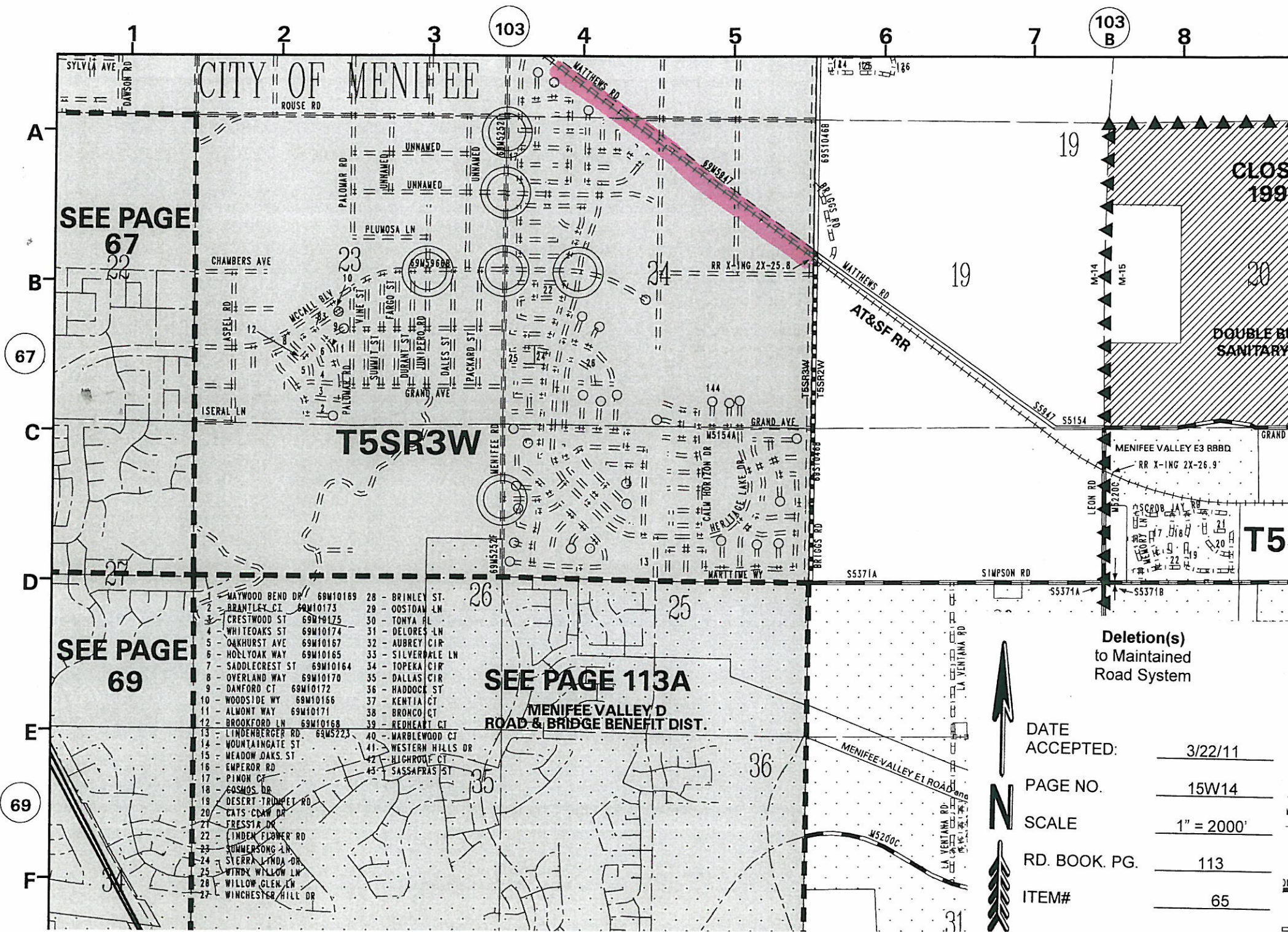
T2S/R7W

Deletion(s)
to Maintained
Road System



DATE ACCEPTED:	3/09/11
PAGE NO.	14V35
SCALE	1" = 500'
RD. BOOK. PG.	14H
ITEM#	64

ORCO T2S/R6W



SEE PAGE
67

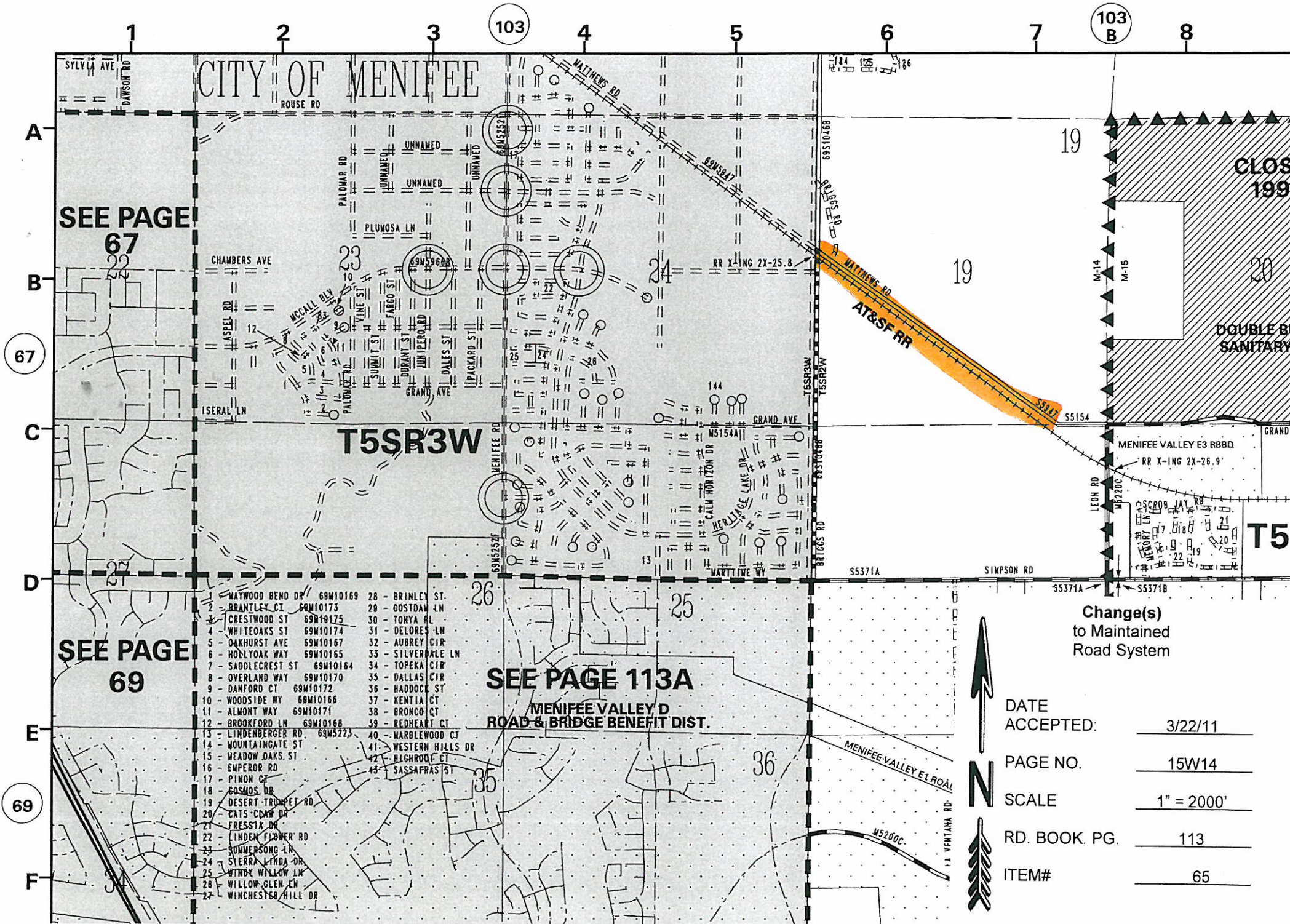
SEE PAGE
69

SEE PAGE 113A
MENIFEE VALLEY D
ROAD & BRIDGE BENEFIT DIST.

Deletion(s)
to Maintained
Road System

DATE ACCEPTED:	3/22/11
PAGE NO.	15W14
SCALE	1" = 2000'
RD. BOOK. PG.	113
ITEM#	65

- | | |
|------------------------------|-----------------------|
| 1 - WAYWOOD BEND DR 69M10169 | 28 - BRINLEY ST. |
| 2 - BRANTLEY CT 69M10173 | 29 - OOSTOAN LN |
| 3 - CRESTWOOD ST 69M10175 | 30 - TONYA HL |
| 4 - WHITEOAKS ST 69M10174 | 31 - DELORES LN |
| 5 - OAKHURST AVE 69M10167 | 32 - AUBREY CIR |
| 6 - HOLLYOAK WAY 69M10165 | 33 - SILVERPALE LN |
| 7 - SADDLECREST ST 69M10164 | 34 - TOPEKA CIR |
| 8 - OVERLAND WAY 69M10170 | 35 - DALLAS CIR |
| 9 - DANFORD CT 69M10172 | 36 - HADDOCK ST |
| 10 - WOODSIDE WY 69M10166 | 37 - KENTIA CT |
| 11 - ALMONT WAY 69M10171 | 38 - BRONCO CT |
| 12 - BROOKFORD LN 69M10168 | 39 - REDHEART CT |
| 13 - LINDENBERGER RD 69M5223 | 40 - MARBLEWOOD CT |
| 14 - MOUNTAINGATE ST | 41 - WESTERN HILLS DR |
| 15 - MEADOW OAKS ST | 42 - HIGHROOF CT |
| 16 - EMPEROR RD | 43 - SASSAPRAS ST |
| 17 - PINON CT | |
| 18 - COSMOS DR | |
| 19 - DESERT TRUMPET RD | |
| 20 - CATS CRAW DR | |
| 21 - FRESSTA DR | |
| 22 - LINDENFLOWER RD | |
| 23 - SUMMERSONG LN | |
| 24 - SIERRA LINDA DR | |
| 25 - WINDY WILLOW LN | |
| 26 - WILLOW GLEN LN | |
| 27 - WINCHESTER HILL DR | |



SEE PAGE
67

SEE PAGE
69

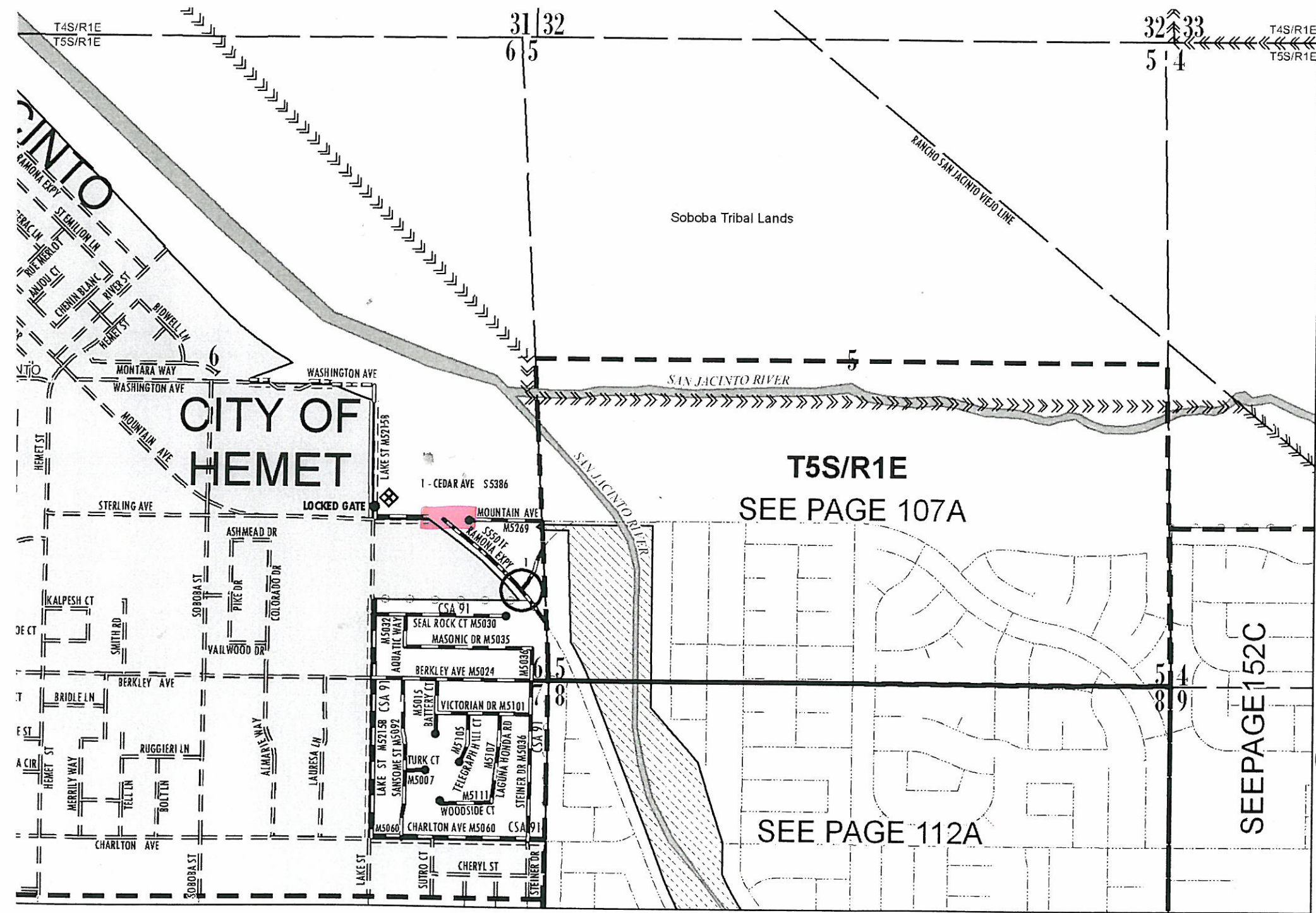
SEE PAGE 113A

- | | |
|-------------------------------|-----------------------|
| 1 - MAYWOOD BEND DR 69W10169 | 28 - BRINLEY ST 26 |
| 2 - BRANTLEY CT 69M10173 | 29 - OOSTDAN LN 25 |
| 3 - CRESTWOOD ST 69M10175 | 30 - TONYA PL |
| 4 - WHITEOAKS ST 69M10174 | 31 - DELORES LN |
| 5 - OAKHURST AVE 69M10167 | 32 - AUBREY CIR |
| 6 - HOLLYOAK WAY 69M10165 | 33 - SILVERDALE LN |
| 7 - SADDLECREST ST 69M10164 | 34 - TOPEKA CIR |
| 8 - OVERLAND WAY 69M10170 | 35 - DALLAS CIR |
| 9 - DANFORD CT 69M10172 | 36 - HADDOCK ST |
| 10 - WOODSIDE WY 69M10166 | 37 - KENTIA CT |
| 11 - ALMONT WAY 69M10171 | 38 - BRONCO CT |
| 12 - BROOKFORD LN 69M10168 | 39 - REDHEART CT |
| 13 - LINDENBERGER RD. 69W5223 | 40 - MARBLEWOOD CT |
| 14 - MOUNTAINGATE ST | 41 - WESTERN HILLS DR |
| 15 - WEAVER DAKS. ST | 42 - HIGHROOF CT |
| 16 - EMPEROR RD | 43 - SASSAFRAS ST |
| 17 - PINON CT | |
| 18 - COSMOS DR | |
| 19 - DESERT TRUMPET RD | |
| 20 - CATS COME DR | |
| 21 - FRESSIA DR | |
| 22 - LINDEN FLOWER RD | |
| 23 - SUMMERSONG LN | |
| 24 - SIERRA LINDA DR | |
| 25 - WINDY WILLOW LN | |
| 26 - WILLOW GLEN LN | |
| 27 - WINCHESTER HILL DR | |

Change(s)
to Maintained
Road System



DATE ACCEPTED:	3/22/11
PAGE NO.	15W14
SCALE	1" = 2000'
RD. BOOK. PG.	113
ITEM#	65



**CITY OF
HEMET**

**T5S/R1E
SEE PAGE 107A**

SEE PAGE 112A


SEE PAGE 152C

112

112
A

152
A

152
C



**Deletion(s)
to Maintained
Road System**

DATE ACCEPTED:	<u>3/22/11</u>
PAGE NO.	<u>16W12</u>
SCALE	<u>1" = 1000'</u>
RD. BOOK. PG.	<u>107</u>
ITEM#	<u>66</u>

San Bernardino County

CITY OF EASTVALE

T2S/R6W

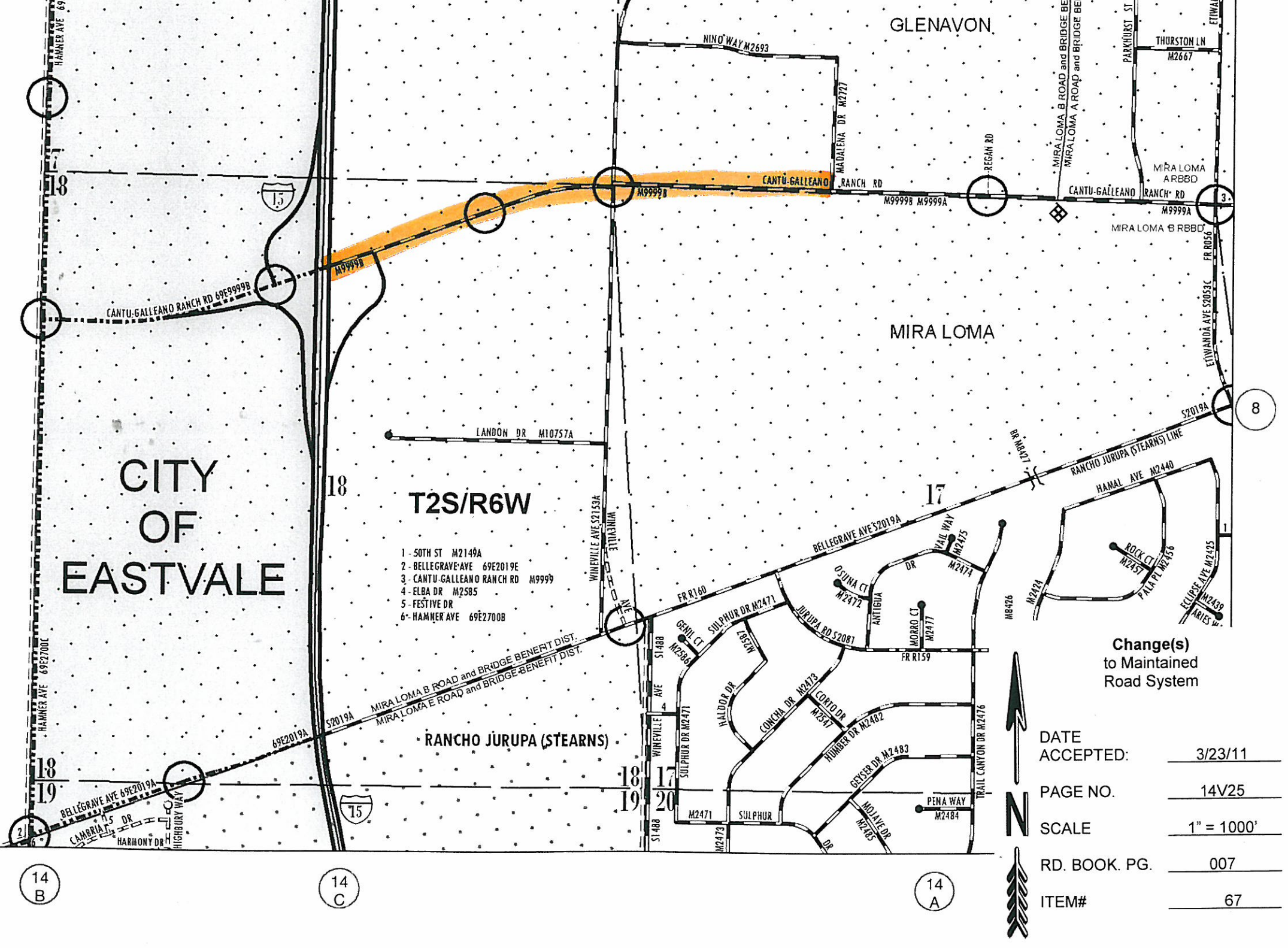
- 1 - 50TH ST M2149A
- 2 - BELLEGRAVE AVE 69E2019E
- 3 - CANTU-GALLEANO RANCH RD M9999
- 4 - ELBA DR M2585
- 5 - FESTIVE DR
- 6 - HAMMER AVE 69E2700B

RANCHO JURUPA (STEARNS)

GLENAVON

MIRA LOMA

B
C
D
E
F
G



**Change(s)
to Maintained
Road System**



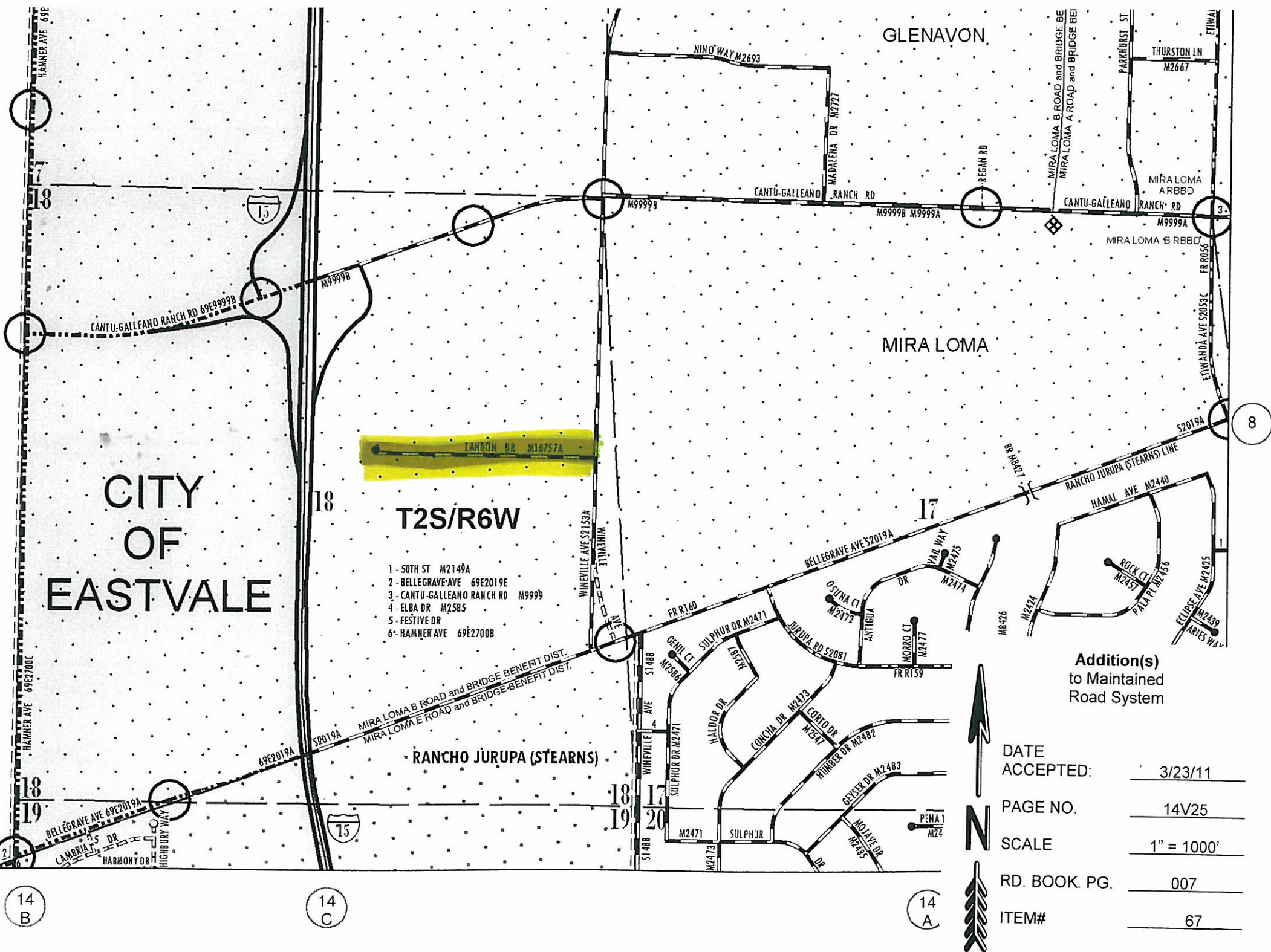
DATE ACCEPTED:	3/23/11
PAGE NO.	14V25
SCALE	1" = 1000'
RD. BOOK. PG.	007
ITEM#	67

14
B

14
C

14
A

San Bernardino County



CITY OF EASTVALE

T2S/R6W

- 1 - 50TH ST M2149A
- 2 - BELLEGRAVE AVE 69E2019E
- 3 - CANTU-GALLEANO RANCH RD M9999
- 4 - ELBA DR M2585
- 5 - FESTIVE DR
- 6 - HAMNER AVE 69E2700B

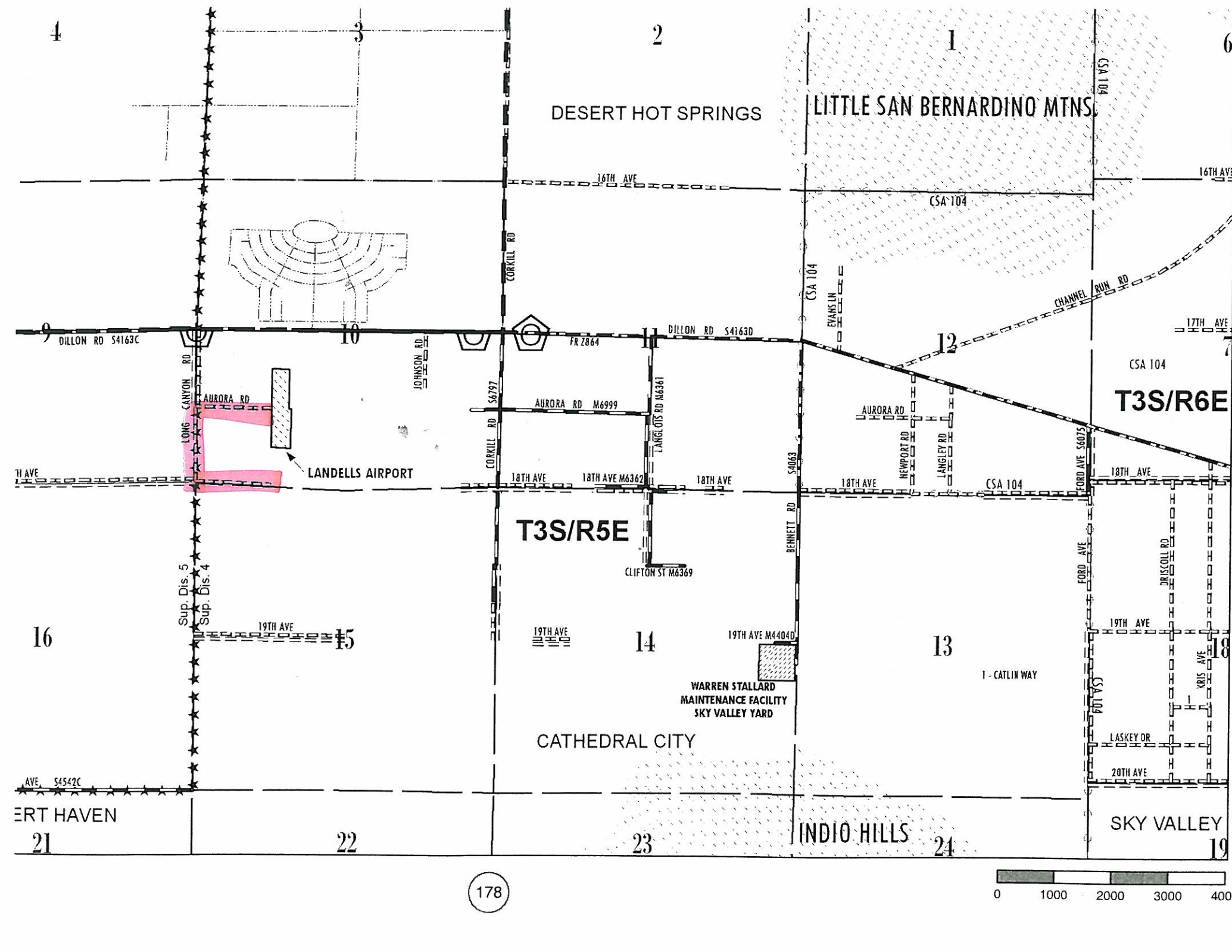
Addition(s)
to Maintained
Road System

DATE ACCEPTED:	3/23/11
PAGE NO.	14V25
SCALE	1" = 1000'
RD. BOOK. PG.	007
ITEM#	67

14
B

14
C

14
A

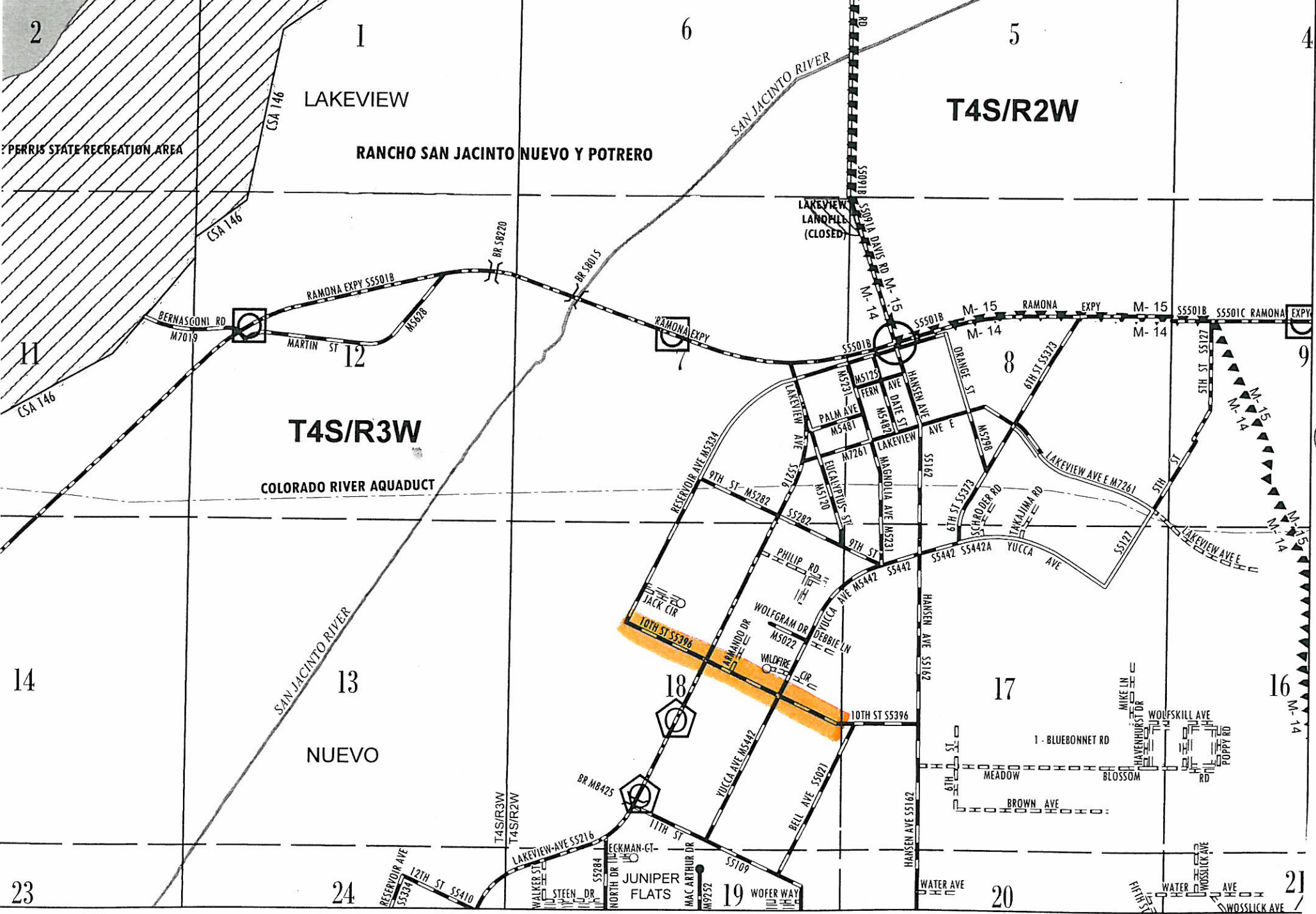


175

178

**Deletion(s)
to Maintained
Road System**

DATE ACCEPTED:	<u>3/23/11</u>
PAGE NO.	<u>17V31</u>
SCALE	<u>1" = 2000'</u>
RD. BOOK. PG.	<u>174</u>
ITEM#	<u>68</u>



97

99
A

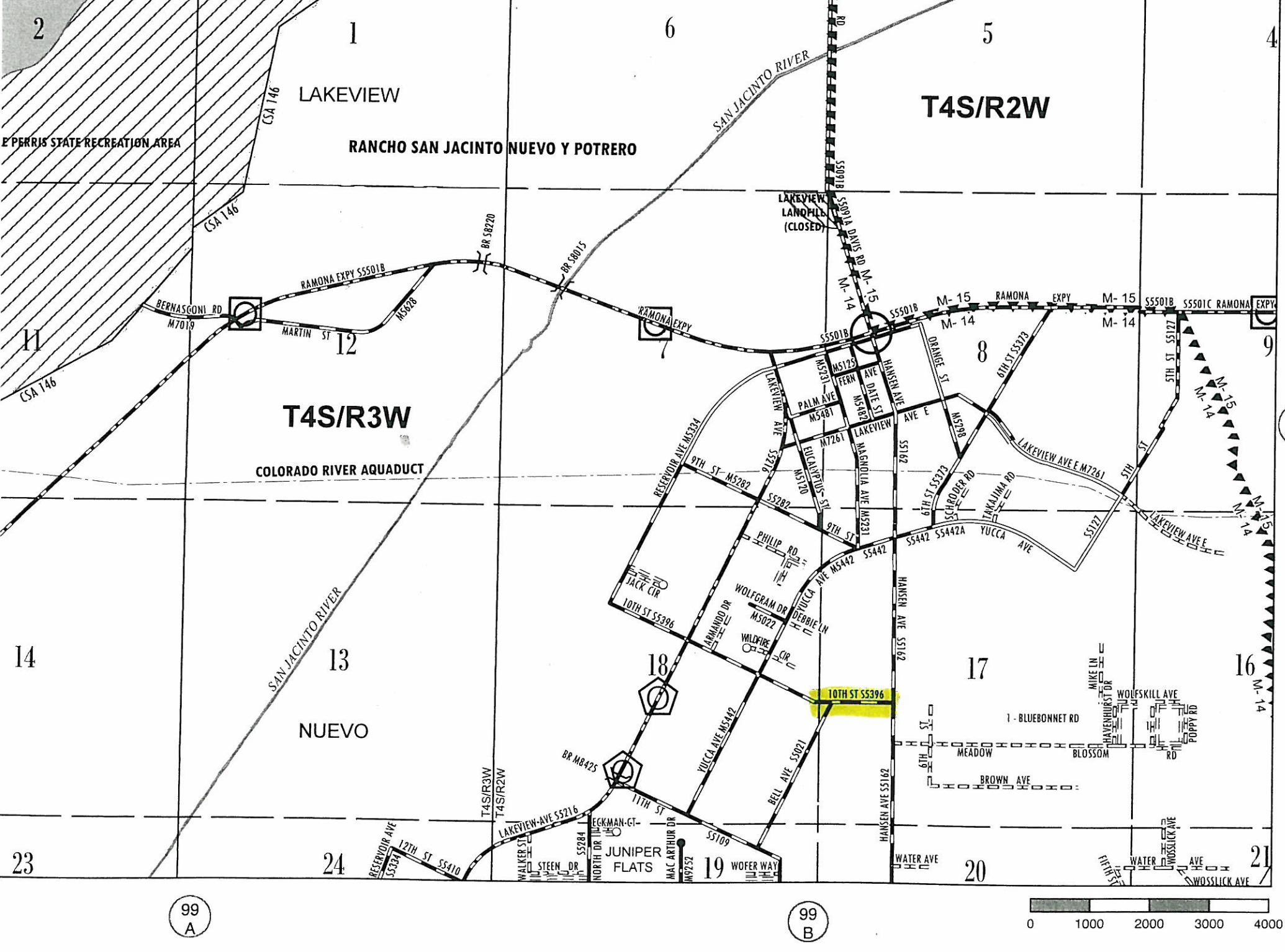
99
B



**Change(s)
to Maintained
Road System**



DATE ACCEPTED:	3/23/11
PAGE NO.	15V54
SCALE	1" = 2000'
RD. BOOK. PG.	096
ITEM#	69




T4S/R2W

T4S/R3W

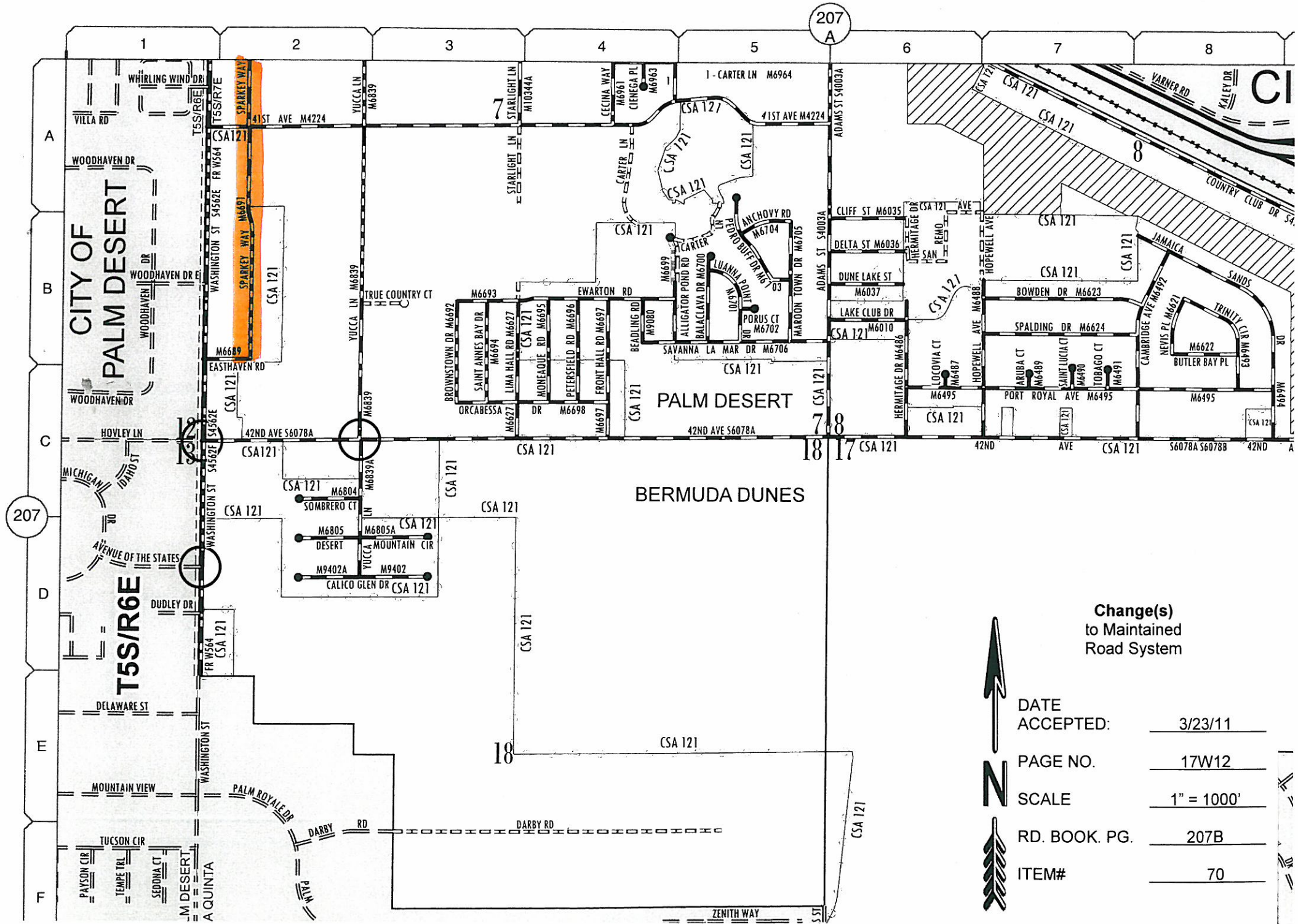
Addition(s)
to Maintained
Road System

DATE ACCEPTED:	3/23/11
PAGE NO.	15V54
SCALE	1" = 2000'
RD. BOOK. PG.	096
ITEM#	69



99
A

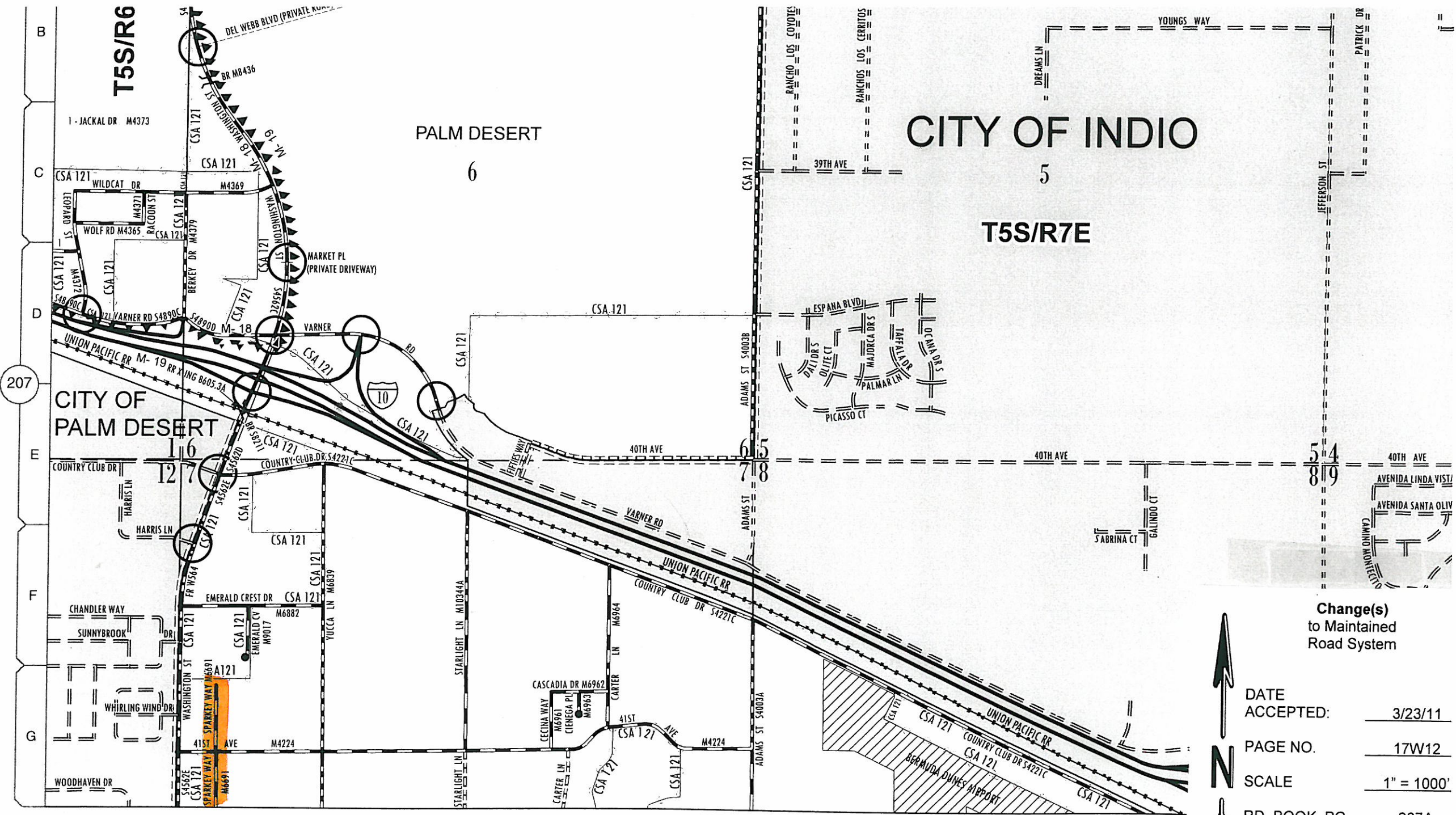
99
B



**Change(s)
to Maintained
Road System**



DATE ACCEPTED:	3/23/11
PAGE NO.	17W12
SCALE	1" = 1000'
RD. BOOK. PG.	207B
ITEM#	70



**Change(s)
to Maintained
Road System**



DATE ACCEPTED:	3/23/11
PAGE NO.	17W12
SCALE	1" = 1000'
RD. BOOK. PG.	207A
ITEM#	70

Apr 7, 2011

207-A

207
B



EL SORBANTE DE SAN JACINTO
 HOME GARDENS
 T3S/R6W

T3S/R5W


26
C

26
D

Addition(s)
to Maintained
Road System



DATE ACCEPTED:	3/23/11
PAGE NO.	15V41
SCALE	1" = 500'
RD. BOOK. PG.	026B
ITEM#	71





SORBANTE DE SAN JACINTO
 HOME GARDENS
 T3S/R6W


T3S/R5W

26
C

26
D

Change(s)
to Maintained
Road System

DATE ACCEPTED:	3/23/11
PAGE NO.	15V41
SCALE	1" = 500'
RD. BOOK. PG.	026B
ITEM#	71



**TABULATION OF
COUNTY MAINTAINED ROAD SYSTEM
RIVERSIDE COUNTY
APRIL 1, 2011
EXHIBIT "B"**

TOTAL MILES BY SUPERVISORIAL DISTRICT

COUNTY ROAD SYSTEM

APRIL 1, 2011

SUPERVISORIAL DISTRICT	TOTAL MILES
1	367.57
2	364.32
3	549.6
4	752.38
5	424.95
TOTAL ROAD MILES:	2458.82

RIVERSIDE COUNTY MAINTAINED ROAD SYSTEM
SUMMARY OF ADDED/CHANGED/DELETED MAINTAINED ROADS
APRIL 1, 2011

STATUS	ROAD #	NAME	FROM	TO	LENGTH	MAP SHEET	MAP COORD	PLUS/ MIN
A	M4726D	55TH AVE	JACKSON ST	145 FT E ANDOVER DR	0.25	17W23	02K	0.25
A	M10692A	ANDOVER DR	55TH AVE	137 FT N CHOATE CT	0.12	17W23	02K	0.12
A	M10745A	ANGEL CANYON DR	LAKEPOINTE DR	TO END	0.19	15V41	05B	0.19
A	M10759A	APPLE CANYON LN	LYON AVE	704 FT SW TO END	0.13	15V41	04C	0.13
A	M10711A	BASKET WAY	ELLIOT RD	BLACK CHERRY ST	0.03	15W24	06K	0.03
A	M10754A	BIRTCHER DR	BELLEGRAVE AVE	958 FT NW TO END	0.18	14V25	10J	0.18
A	M10713A	BLACK BERRY WAY	FOX GRAPE DR	PAT RD	0.04	15W24	06K	0.04
A	M10710A	BLACK CHERRY ST	MEADOW LN	FOX GRAPE DR	0.11	15W24	06K	0.11
A	M10744A	BLUE MOUNTAIN CT	SKYRIDGE DR	TO END	0.10	15V41	05B	0.10
A	M10693A	BODINE DR	LAURENCE DR	135 FT N EXETER CT	0.07	17W23	02K	0.07
A	M10681A	CAMBERN AVE	RED GUM DR	460 FT E 10TH ST	0.09	15W12	06F	0.09
A	M10752A	CARLIN LN	MAIN ST	OLD HIGHGROVE RD	0.24	15V22	08J	0.24
A	M10689A	CHOATE CT	ANDOVER DR	350 FT W TO END	0.07	17W23	02K	0.07
A	M10729A	CINDY CIR	SPRING ST	462 FT N TO END	0.09	15V22	09H	0.09
A	M10749A	CORAL CANYON RD	MAYHEW CANYON RD	MAYHEW CANYON RD	0.86	15W11	01B	0.86
A	M10740A	CRESCENT GLEN CT	SKYRIDGE DR	TO END	0.10	15V41	05B	0.10
A	M10691A	DEERFIELD PL	LAURENCE DR	55TH AVE	0.05	17W23	02K	0.05
A	M10712A	ELLIOT RD	WHISPER HEIGHTS PKWY	PAT RD	0.17	15W24	06K	0.17
A	M10679A	EMPEROR RD	SH-74	673 FT S TO END	0.13	15W14	05G	0.13
A	M10688A	EXETER CT	BONNIE DR	459 FT E TO END	0.09	17W23	02K	0.09
A	M10707A	FOX GRAPE DR	BLACK CHERRY ST	LEATHER WOOD DR	0.14	15W24	06K	0.14
A	M10739A	GLENDON CREEK CT	SKYRIDGE DR	TO END	0.08	15V41	05B	0.08
A	M10737A	GNATCATCHER CT	SKYRIDGE DR	TO END	0.02	15V41	05B	0.02
A	M10751A	HAWHORNE AVE	CLARK ST	2090.00 FT E	0.40	15V43	07B	0.40
A	M10750A	JOHNSON AVE	HAINES ST	CLARK ST	0.25	15V43	08A	0.25
A	M10687A	KORNELL ST	MORGAN HILL DR	217 FT SE WILSON CREEK ST	0.13	15W	07J	0.13
A	M10682A	LAMBORN ST	KORNELL ST	735 FT NE VILLA HELENA ST	0.14	15W	07J	0.14
A	M10757A	LANDON DR	WINEVILLE	1904 FT W TO END	0.36	14V25	10F	0.36
A	M10738A	LAUREL BRANCH CT	SKYRIDGE DR	TO END	0.21	15V41	05B	0.21
A	M10690A	LAURENCE DR	BONNIE DR	ANDOVER DR	0.18	17W23	02K	0.18
A	M10708A	LEATHER WOOD DR	MEADOW LN	253 FT E FOX GRAPE DR	0.10	15W24	06K	0.10
A	M10748A	LEMONGRASS ST	PACIFIC CREST ST	MARYGOLD WAY	0.17	15W11	01B	0.17

RIVERSIDE COUNTY MAINTAINED ROAD SYSTEM
SUMMARY OF ADDED/CHANGED/DELETED MAINTAINED ROADS
APRIL 1, 2011

STATUS	ROAD #	NAME	FROM	TO	LENGTH	MAP SHEET	MAP COORD	PLUS/ MIN
A	M10746A	MARYGOLD WAY	CORAL CANYON RD	135 FT SW LEMONGRASS ST	0.10	15W11	01B	0.10
A	M10686A	MATANZAS CREEK CT	WILSON CREEK ST	307 FT SE TO END	0.06	15W	07J	0.06
A	M10709A	MEADOW LN	BLACK CHERRY ST	486 FT E LEATHER WOOD DR	0.15	15W24	06K	0.15
A	M10753A	ORIOLE AVE	MAIN ST	OLD HIGHGROVE RD	0.23	15V22	08J	0.23
A	M10747A	PACIFIC CREST ST	CORAL CANYON RD	45 FT S LEMONGRASS ST	0.19	15W11	01B	0.19
A	M10715A	PAT RD	ELLIOT RD	293 FT E PEPPER VINE WAY	0.51	15W24	06K	0.51
A	M10760A	PEARTREE PL	APPLE CANYON LN	206 FT SE TO END	0.04	15V41	04C	0.04
A	M10714A	PEPPER VINE WAY	SILK VINE DR	PAT RD	0.04	15W24	06K	0.04
A	M10743A	PINNACLE PEAK CT	SKYRIDGE DR	TO END	0.08	15V41	05B	0.08
A	M10704A	RIDGE BERRY DR	SLOUGH RD	SPINDLE TREE ST	0.12	15W24	06K	0.12
A	M10685A	RISTOW CT	WILSON CREEK ST	211 FT SE TO END	0.04	15W	07J	0.04
A	M10702A	SILK VINE DR	SPINDLE TREE ST	267 FT W SLOUGH RD	0.27	15W24	06K	0.27
A	S5371A	SIMPSON RD	BRIGGS RD	LEON RD	0.97	15W15	06B	0.97
A	M10706A	SLOUGH RD	PAT RD	RIDGE BERRY DR	0.17	15W24	06K	0.17
A	M10742A	SOUTH CLIFF CT	SKYRIDGE DR	TO END	0.22	15V41	05B	0.22
A	M10741A	SOUTH PEAK CT	SOUTH CLIFF CT	TO END	0.06	15V41	05B	0.06
A	M10705A	SPINDLE TREE ST	SILK VINE DR	RIDGE BERRY DR	0.12	15W24	06K	0.12
A	M10703A	SUMMER GRAPE CT	SLOUGH RD	849 FT NE TO END	0.16	15W24	06K	0.16
A	M10756A	TURBINE ST	HALL AVE	1246 FT E 28TH STREET	0.10	15V22	10A	0.10
A	M10755A	VERNON WAY	S. BROADWAY	1299 FT E TO END	0.25	20W25	09A	0.25
A	M10730A	VIAGGIO CIR	AVLIS LN	TO END	0.16	15V21	10E	0.16
A	M10683A	WILSON CREEK	KORNELL ST	788 FT NE VILLA HELENA ST	0.15	15W	07J	0.15
A	M10758A	WOLFSKILL AVE	10TH STREET	HANSEN AVE	0.24	15V54	02J	0.24
A	M5548A	WOODWARD ST	ELIZABETH ST	ALEXANDER ST	0.24	15V43	08B	0.24
								9.96
C	S5396	10TH ST	RESERVOIR AVE	WOLFSKILL AVE	0.74	15V54	02J	0.44
C	S4542B	20TH AVE	PALM DR	MOUNTAIN VIEW RD	1.40	16V45	02F	-2.67
C	S2063C	30TH ST	130 FT NW HELLER AVE	DONNER WAY	0.12	15V21	09J	0.12
C	S1529	68TH ST	LUCRETIA AVE	5097 FT W EASTVALE CITY LIMITS	0.97	14V35	05F	-0.55
C	M9817	ABELIA ST	WINCHESTER RD	GERANIUM ST	0.69	15W	04H	0.31
C	M2008	ASH ST	54TH STREET	59TH STREET	0.61	15V31	02A	0.12

RIVERSIDE COUNTY MAINTAINED ROAD SYSTEM
SUMMARY OF ADDED/CHANGED/DELETED MAINTAINED ROADS
APRIL 1, 2011

STATUS	ROAD #	NAME	FROM	TO	LENGTH	MAP SHEET	MAP COORD	PLUS/ MIN
C	M2653	AVLIS LN	TEASDALE AVE	VIAGGIO CIR	0.07	15V21	10E	0.03
C	S2019A	BELLEGRAVE AVE	EASTVALE CITY LMIITS	ETIWANDA AVE	1.61	14V35	02E	-0.58
C	M10731A	BLACKSAGE CT	SPRING CANYON PL	TO END	0.06	15V41	05B	0.06
C	M4079	BROWN ST	6TH STREET	2ND STREET	0.26	17W35	02C	-0.06
C	M9999A	CANTU GALLEANO RANCH RD	736 FT E MADALENA DR	ETIWANDA AVE	0.36	14V25	10H	0.11
C	M9999B	CANTU GALLEANO RANCH RD	INTERSTATE 15	736 FT E MADALENA DR	1.00	14V25	10G	0.50
C	M4132	COAHUILLA ST	65TH AVENUE	2ND STREET	0.43	17W35	02C	-0.06
C	M7143	CORSON AVE	CLARK ST	2356 FT E DAY ST	0.44	15W43	07B	0.19
C	M1998	DE PALMA RD	INDIAN TRUCK TRAIL	HORSETHIEF RD	1.69	15W00	06J	0.07
C	M4768	DEL NORTE WAY	SIERRA DEL SOL	ROBERT RD	0.49	17V52	01A	0.19
C	S4163B	DILLON RD	INDIAN CANYON RD	LITTLE MORONGO RD	1.88	16V35	10E	-1.62
C	M2577	GOLF ST	BALDWIN AVE	STAR VIEW DR	0.14	15V31	02D	0.10
C	M5217	KUDER AVE	CLARK ST	DAY ST	0.71	15V43	07B	0.24
C	M1607A	LAKEPOINTE DR	LAKE CREST DR	SKYRIDGE DR	2.54	15V41	07E	1.44
C	M10736A	LEAST BELLS CT	SKYRIDGE DR	TO END	0.09	15V41	05B	0.09
C	S2089A	LIMONITE AVE	HAMNER AVE	WINEVILLE AVE	0.46	14V35	03E	-0.55
C	M1591A	LYON AVE	DEVINE CIR	VICTORIA AVE	0.15	15V41	04D	0.08
C	S5947	MATTHEWS RD	BRIGGS RD	GRAND AVE	0.98	15W14	05H	0.58
C	S2353	MISSION BLV	INTERSTATE 15	VAN BUREN BLVD	1.55	14V25	07E	-0.28
C	S4159A	PALM DR	18TH AVENUE	VARNER RD	1.73	16V45	02K	-1.39
C	S4159B	PALM DR	DILLON RD	CAMINO AVENTURA	0.26	16V35	10K	-0.57
C	M10364A	PET LAND PL	RIO DEL SOL RD	GUNTHER ST	0.22	17V51	01K	0.10
C	S4387A	PIERCE ST	66TH AVE	GRAPEFRUIT BLVD	2.85	17W24	07J	0.00
C	S4541C	PIERSON BLVD	LITTLE MORONGO RD	2629 FT W DESERT HOT SPRINGS C/L	0.50	16V35	05F	0.00
C	S1378C	RIVER RD	BLUFF ST	481 FT NW EASTVALE CITY LIMITS	0.09	14V35	10A	-0.11
C	S2118	RIVERSIDE DR	INTERSTATE 15	ETIWANDA AVE	1.53	14V25	08E	-0.53
C	M4240	ROBERT RD	RAMON RD	DEL NORTE WAY	0.75	17V52	02A	0.25
C	M1828	SKYRIDGE DR	LAKEPOINTE DR	LINCOLN ST	1.91	14V41	05B	1.66
C	M6691	SPARKEY WAY	EASTHAVEN RD	TO END	0.19	17W12	01K	0.07
C	M10733A	SPRING CANYON PL	ANGEL CANYON DR	VILLAGE MEADOW DR	0.40	15V41	05B	0.40
C	M2352B	STEVE AVE	58TH AVE	TO STUB	0.24	14V35	02K	0.12
C	M10732A	VALLEY DALE CT	VALLEY SPRING DR	TO END	0.03	15V41	05B	0.03

RIVERSIDE COUNTY MAINTAINED ROAD SYSTEM
SUMMARY OF ADDED/CHANGED/DELETED MAINTAINED ROADS
APRIL 1, 2011

STATUS	ROAD #	NAME	FROM	TO	LENGTH	MAP SHEET	MAP COORD	PLUS/ MIN
C	M10734A	VALLEY SPRING DR	ANGEL CANYON DR	VILLAGE MEADOW DR	0.20	15V41	05B	0.20
C	S4890A	VARNER RD	PALM DR	4075 FT SE CATHEDRAL CITY LIMITS	0.70	17V41	04B	-1.09
C	M1949	VIA CORDOVA	CHAPARRAL DR	VIA DE ORO	0.36	15W00	08B	0.00
C	M4151	VIA PARED	DATIL RD	DEL NORTE WAY	0.68	17V52	02A	0.24
C	M10684A	VILLA HELENA ST	MORGAN HILL DR	FROGS LEAP ST	0.14	15W	07J	0.14
C	M10735A	VILLAGE MEADOW DR	LAKEPOINTE DR	LAKEPOINTE DR	1.30	15V41	05B	1.30
C	M1403	WAITE AVE	DEVINE CIR	792 FT SE TO END	0.15	15V41	04D	0.07
								-0.81
D	S4977	16TH AVE	ATLANTIC AVE	ELY	0.00	16V35	09J	-0.23
D	M6362A	18TH AVE	LONG CANYON RD	1321 FT E TO STUB	0.00	17V31	10E	-0.25
D	S99999	1ST ST	0 FT S 2ND ST	0 MI S 3RD ST	0.00			-1.58
D	S4813C	38TH AVE	MADISON ST	C.L. INDIO	0.00	17V53	08E	-0.16
D	S2051E	58TH ST	HAMNER AVE	3192 FT W TO STUB	0.00	14V35	03D	-0.60
D	M2043C	65TH ST	104 FT W MARIGOLD ST	WELLS SPRINGS ST	0.00	14V35	04D	-0.22
D	M2043D	65TH ST	CEDAR CREEK RD	5280 FT E CLEVELAND AVE	0.00	14V35	04C	-0.75
D	M2043E	65TH ST	ARCHIBALD AVE	2623 FT E HARRISON ST	0.00	14V35	04B	-0.50
D	M9882	A ST	HAMNER AVE	1450 FT NW TO STUB	0.00	14V35	06D	-0.27
D	M10162A	ACEY ST	SNOWDROP ST	1999 FT N KAISHA ST	0.00	14V35	04C	-0.38
D	M10509A	AGOURA ST	ARCADIA ST	270 FT S NECTARINE AVE	0.00	14V35	05C	-0.05
D	M10197A	ALDER DR	SORREL LN	696 FT W HAZELNUT DR	0.00	14V35	07A	-0.13
D	M9359	ALDERWOOD AVE	EASTVALE PARKWAY	COFFEEBERRY DR	0.00	14V35	06B	-0.37
D	M10327A	ALEXANDRIA AVE	MARYLAND AVE	1981 FT E JAMESTOWN AVE	0.00	14V35	04B	-0.38
D	M10651A	ALEXIS CIR	LEANNE ST	138 FT NE TO END	0.00	14V35	07A	-0.03
D	M10356A	ALMOND GROVE CT	WALNUT GROVE AVE	1244 FT E TO END	0.00	14V35	07B	-0.24
D	M1010A	ALMOND ST	WAITE ST	NLY	0.00	15W23	04C	-0.30
D	M9394	AMBER SKY WY	BEAVER CREEK DR	HIDDEN VALLEY RD	0.00	14V35	04C	-0.20
D	M9353	AMBERHILL AVE	HAMNER AVE	JAMESTOWN AVE	0.00	14V35	03D	-0.25
D	M4954	ANGELA DR	SYCAMORE RD	16TH AVE	0.00	16V35	09J	-0.44
D	M10310A	ANGELS CAMP CT	POST ST	368 FT N TO END	0.00	14V35	04B	-0.07
D	M10330A	ANNANDALE PL	1 FT NE MARYLAND AVE	1327 FT NE TO END	0.00	14V35	04B	-0.25
D	M10280A	ANZA VISTA CT	NATOMA ST	245 FT S TO END	0.00	14V35	07B	-0.05

RIVERSIDE COUNTY MAINTAINED ROAD SYSTEM
SUMMARY OF ADDED/CHANGED/DELETED MAINTAINED ROADS
APRIL 1, 2011

STATUS	ROAD #	NAME	FROM	TO	LENGTH	MAP SHEET	MAP COORD	PLUS/MIN
D	M10345A	APPLE GROVE CT	COFFEEBERRY DR	271 FT E TO END	0.00	14V35	06B	-0.05
D	M10507A	ARCADIA ST	GOLDEN BIT ST	1404 FT NE TO END	0.00	14V35	04B	-0.27
D	S1014	ARCHIBALD AVE	COUNTY LINE	18110 FT S RIVER RD	0.00	14V35	09A	-3.43
D	M6005	ARNOLD AVE	WEST DR	CACTUS DR	0.00	16V35	09K	-0.24
D	M10430A	ASHWELL CT	CALITERRA CT	969 FT N TO END	0.00	14V35	03D	-0.18
D	M9381	ASPEN GROVE RD	JASPER DR	BLACK HAWK RD	0.00	14V35	05C	-0.13
D	M9761	ASPEN LEAF LN	COBBLE CREEK DR	1368 FT E SUMNER AVE	0.00	14V35	06C	-0.26
D	M10195A	ASTERLEAF LN	ORCHID DR	160 FT E TO STUB	0.00	14V35	07A	-0.03
D	M6011	ATLANTIC AVE	DILLON RD	16TH AVE	0.00	15V35	09J	-0.50
D	M10193A	AUBURN RD	CLEVELAND AVE	435 FT E WAKE FOREST DR	0.00	14V35	06E	-0.08
D	M6999A	AURORA RD	LONG CANYON RD	1333 FT E TO STUB	0.00	17V31	10E	-0.25
D	M10604A	AUTUMN CREEK CT	SLATE CREEK RD	436 FT SW TO END	0.00	14V35	07B	-0.08
D	M7725	AVENIDA INTERNO	VIA REAL	NLY END	0.00	15W14	04C	-0.18
D	M10558A	BABBLING BROOK WAY	1068 FT SW COUNTRY FAIR DR	1068 FT SW TO END	0.00	14V35	06C	-0.20
D	M10199A	BANYON TREE CT	ORCHID DR	101 FT NE TO END	0.00	14V35	07A	-0.02
D	M10589A	BARON DR	RIVER RD	2050 FT SE RIVER RD	0.00	14V35	09A	-0.39
D	M10473A	BAY BRIDGE RD	MORNING HILLS DR	364 FT N TO STUB	0.00	14V35	06E	-0.07
D	M10301A	BAY CIR	TO END	671 FT E TO END	0.00	14V35	04B	-0.13
D	M10028A	BAY ST	LAVONDA ST	257 FT N JARDENE ST	0.00	14V35	04C	-0.04
D	M9395	BEAVER CREEK DR	DIAMONDBACK RD	RED OAK DR	0.00	14V35	04C	-0.10
D	M10633A	BEECHWOOD CT	HAZELNUT DR	232 FT E TO END	0.00	14V34	07K	-0.04
D	M7930	BELLAMY LN	SCOTT RD	SLY	0.00	15W24	03E	-0.15
D	S2019E	BELLEGRAVE AVE	HAMNER AVE	3522 FT W TO STUB	0.00	14V35	03D	-0.67
D	M10669A	BENELLI CT	PINTAIL LOOP	107 FT NE TO END	0.00	14V35	07A	-0.02
D	M9879	BETHANY CT	TERRAPIN WY	312 FT N TO END	0.00	14V35	06D	-0.06
D	M9385	BLACK HAWK RD	JASPER DR	ASPEN GROVE RD	0.00	14V35	05C	-0.24
D	M10180A	BLACKBIRD LN	FALCON RIDGE RD	699 FT N DOVE VALLEY WY	0.00	14V35	06C	-0.13
D	M9069	BLUE ASH CT	VALLEY MEADOW AVE	338 FT E TO END	0.00	14V35	06B	-0.06
D	M10423A	BLUE MIST CT	ALMOND GROVE CT	554 FT N TO END	0.00	14V35	06B	-0.10
D	M10303A	BLUE RIBBON LN	TO END	1278 FT E TO END	0.00	14V35	04B	-0.24
D	M10047A	BLUEBELL ST	PEACH BLOSSOM ST	1488 FT N TO END	0.00	14V35	04C	-0.28
D	M10606A	BLUFF VIEW LN	SPRINGWATER LN	987 FT SE TO END	0.00	14V35	07B	-0.19

RIVERSIDE COUNTY MAINTAINED ROAD SYSTEM
SUMMARY OF ADDED/CHANGED/DELETED MAINTAINED ROADS
APRIL 1, 2011

STATUS	ROAD #	NAME	FROM	TO	LENGTH	MAP SHEET	MAP COORD	PLUS/ MIN
D	M10434A	BOULDER CREEK DR	DALEBROOK DR	750 FT N COLEBROOK DR	0.00	14V34	05K	-0.14
D	S5031A	BRADLEY RD	SCOTT RD	WICKERD RD	0.00	15W24	03B	-0.50
D	M10074A	BRANCH CT	LILYROSE ST	668 FT N TO END	0.00	14V35	04C	-0.13
D	M10666A	BRANT CT	GAMEBIRD ST	320 FT E TO END	0.00	14V35	07A	-0.06
D	M10470A	BRASS RING LN	COTTAGE GROVE DR	991 FT E MIDNIGHT ROSE CIR	0.00	14V35	06C	-0.19
D	M10029A	BRIAR ST	HAZEL ST	951 FT E DAPHNE ST	0.00	14V35	04C	-0.18
D	M10462A	BRIDGEWATER DR	CAIRO CT	1256 FT W LONGHORNE DR	0.00	14V35	02D	-0.20
D	M10189A	BURBANK RD	MAGGIE LN	384 FT E TO STUB	0.00	14V35	06E	-0.07
D	M10663A	BUSHMASTER ST	WOLFHOUND ST	438 FT N FIELDMASTER ST	0.00	14V35	07A	-0.08
D	M10560A	BUTTERWOOD CT	150 FT NW COUNTRY FAIR DR	150 FT NW TO END	0.00	14V35	06C	-0.03
D	M10277A	BYXBEE CT	NATOMA ST	182 FT S TO END	0.00	14V35	07B	-0.03
D	M10662A	CABELA ST	FINCH ST	165 FT SE FIELDMASTER ST	0.00	14V35	07A	-0.03
D	M4088	CACTUS DR	CAMINO AVENTURA	CAMINO IDILIO	0.00	16V35	09K	-0.25
D	M10494A	CACTUS FLOWER ST	SOARING BIRD CT	133 FT E TO STUB	0.00	14V35	06C	-0.03
D	M10461A	CAIRO CT	BRIDGEWATER DR	275 FT N TO END	0.00	14V35	02D	-0.05
D	M10425A	CALINA LN	MILTON ST	451 FT S ORANGE ST	0.00	14V35	05C	-0.09
D	M10431A	CALITERRA CT	58TH ST	712 FT N TO END	0.00	14V35	03D	-0.13
D	M9759	CALLA LILY CIR	ASPEN LEAF LN	128 FT NE TO END	0.00	14V35	06C	-0.02
D	S4747A	CAMINO AVENTURA	WEST DR	CACTUS DR	0.00	16V35	09K	-0.25
D	M4116A	CAMINO IDILIO	WEST DR	CACTUS DR	0.00	16V35	09K	-0.23
D	M10315A	CAMP ROCK ST	TO END	986 FT NW TO END	0.00	14V35	04B	-0.18
D	M9351	CANOE DR	SILAS PHELPS DR	TO END	0.00	14V35	03D	-0.08
D	M10297A	CANOPY LN	WOODEN GATE WY	828 FT N BRASS RING LN	0.00	14V35	06C	-0.16
D	M10474A	CANTERWOOD CT	MORNING HILLS DR	221 FT N TO END	0.00	14V35	06E	-0.04
D	M9809	CANYON CREST	DEER CANYON	1650 FT E TO END	0.00	14V35	06C	-0.31
D	M9850	CARI CT	COTTAGE GROVE DR	587 FT NE TO END	0.00	14V35	06C	-0.11
D	M9376	CARNATION ST	TO END	783 FT W TO END	0.00	14V35	04D	-0.15
D	M4955	CAROL DR	DILLON RD	16TH AVE	0.00	16V35	09J	-0.50
D	M10333A	CAROLINAS LN	MARYLAND AVE	809 FT N ANNANDALE AVE	0.00	14V35	04B	-0.15
D	M10382A	CASABLANCA CT	ELM GROVE AVE	237 FT E TO END	0.00	14V35	06B	-0.04
D	M9382	CASCADE CT	JASPER DR	96 FT TO END	0.00	14V35	05C	-0.02
D	M9363	CASPIAN CT	HUNGARIAN ST	115 FT NE TO END	0.00	14V35	04D	-0.02

RIVERSIDE COUNTY MAINTAINED ROAD SYSTEM
SUMMARY OF ADDED/CHANGED/DELETED MAINTAINED ROADS
APRIL 1, 2011

STATUS	ROAD #	NAME	FROM	TO	LENGTH	MAP SHEET	MAP COORD	PLUS/ MIN
D	M10311A	CAVALRY CIR	LONGBRANCH ST	169 FT W TO END	0.00	14V35	04B	-0.03
D	M10652A	CECILLE CIR	LEANNE ST	120 FT SE TO END	0.00	14V35	07A	-0.02
D	M9128	CEDAR CREEK RD	FOREST WIND ST	845 FT S SCHLEISMAN RD	0.00	14V35	05C	-0.16
D	M9128A	CEDAR CREEK RD	FOREST WIND ST	3696 FT N LIMONITE AVE	0.00	14V35	05C	-0.70
D	M9128B	CEDAR CREEK RD	FALCON RIDGE RD	408 FT S HOLLOWBROOK WAY	0.00	14V35	06C	-0.07
D	M9349	CEDAR GROVE CT	SUNGOLD AVE	TO END	0.00	14V35	06B	-0.04
D	M9143	CHAMPION WY	HARRISON AVE	ELDERBERRY AVE	0.00	14V35	06B	-0.08
D	S1079A	CHANDLER ST	COUNTY LINE	ARCHIBALD AVE	0.00	14V35	07A	-1.00
D	S1079B	CHANDLER ST	ARCHIBALD AVE	HARRISON AVE	0.00	14V35	07A	-0.53
D	M10484A	CHANNEL CT	HUDSON RIVER DR	212 FT N TO END	0.00	14V35	05E	-0.04
D	M10298A	CHARIOT RD	CANOPY LN	372 FT E MIDNIGHT ROSE CIR	0.00	14V35	06C	-0.07
D	S3013	CHASE RD	ORANGE ST	LA CADENA DR	0.00	15V22	09E	-0.27
D	M10039A	CHLOE CT	SNOWDROP ST	226 FT NE TO END	0.00	14V35	04C	-0.04
D	S1085	CITRUS ST	HARRISON AVE	6599 FT E TO STUB	0.00	14V35	06B	-1.25
D	M9138	CITRUS VALLEY AVE	LAURELWOOD AVE	1668 FT NE TO END	0.00	14V35	06B	-0.31
D	M6006	CLAIRE AVE	WEST DR	PALM DR	0.00	16V35	09K	-0.48
D	M10555A	CLEAR CANYON CT	414 FT NW COOL MEADOW DR	414 FT NW TO END	0.00	14V35	06C	-0.08
D	M9115	CLEMENTINE DR	FAIRCHILD DR	949 FT N TO END	0.00	14V35	06B	-0.18
D	M10185A	CLEMSON DR	BURBANK RD	1539 FT W TO END	0.00	14V35	06E	-0.29
D	S1090	CLEVELAND AVE	SCHLEISMAN RD	CITRUS ST	0.00	14V35	06D	-0.63
D	S1090A	CLEVELAND AVE	LIMONITE AVE	2877 FT S 65TH ST	0.00	14V35	04D	-0.54
D	S1090C	CLEVELAND AVE	58TH ST	1130 FT N BELLEGRAVE AVE	0.00	14V35	04B	-0.21
D	M10034A	CLORIS ST	HAZEL ST	262 FT W BLUEBELL ST	0.00	14V35	04C	-0.04
D	M9767	COBBLE CREEK DR	EAST CREEK ST	1276 FT N ASPEN LEAF LN	0.00	14V35	06C	-0.24
D	M10186A	COCO CT	CLEMSON DR	100 FT SE TO END	0.00	14V35	06E	-0.02
D	M10346A	COFFEEBERRY DR	APPLE GROVE CT	707 FT S TO STUB	0.00	14V35	06B	-0.13
D	M10597A	COLDBROOK CIR	SLATE CREEK RD	212 FT E TO END	0.00	14V35	07B	-0.04
D	M10437A	COLEBROOK DR	GYPSUM CREEK DR	550 FT SE TO END	0.00	14V34	05K	-0.10
D	M9881	COLLEGE PARK DR	TERRAPIN WY	498 FT N SCHLEISMAN RD	0.00	14V35	06D	-0.09
D	M10138A	COLUMBIA LN	PADDLEWHEEL DR	437 FT W TO END	0.00	14V35	05E	-0.08
D	M10592A	COMFORT COVE LN	WATERLINE RD	478 FT E SERENITY FALLS RD	0.00	14V35	07B	-0.10
D	M10557A	COOL MEADOW DR	1251 FT NE SUMNER AVE	1254 FT NE COUNTRY FAIR DR	0.00	14V35	06C	-0.24

RIVERSIDE COUNTY MAINTAINED ROAD SYSTEM
SUMMARY OF ADDED/CHANGED/DELETED MAINTAINED ROADS
APRIL 1, 2011

STATUS	ROAD #	NAME	FROM	TO	LENGTH	MAP SHEET	MAP COORD	PLUS/ MIN
D	M9388	CORALBELL DR	JASPER DR	SUMNER AVE	0.00	14V35	05C	-0.03
D	M9357	CORALWOOD CT	WINDFLOWER CT	TO END	0.00	14V35	06B	-0.14
D	M9425	CORINTHIAN WY	BERRY RD	297 FT N TO STUB	0.00	15V42	01G	-0.06
D	M2152	CORNERSTONE DR	MISSION BLVD	SLY TO END	0.00	14V25	07E	-0.21
D	M9149	CORNFLOWER CT	HAWTHORN AVE	311 FT N TO END	0.00	14V35	05A	-0.06
D	M9140	CORONA VALLEY AVE	STAR RUBY AVE	3901 FT NE TO END	0.00	14V35	06B	-0.74
D	M2154	CORRIDOR DR	MISSION BLVD	SLY TO END	0.00	14V25	07E	-0.14
D	M10155A	COSMOS ST	JARDENE ST	952 FT S PEACH BLOSSOM ST	0.00	14V35	04D	-0.18
D	M9851	COTTAGE GROVE DR	WOODEN GATE WY	1772 FT N TO END	0.00	14V35	06C	-0.34
D	M9317	COTTONWOOD CIR	PINENUT PTH	TO END	0.00	14V35	05C	-0.08
D	M10556A	COUNTRY FAIR DR	1400 FT S WOODEN GATE WAY	1400 FT S CITRUS ST	0.00	14V35	06C	-0.27
D	M10603A	CREEK SAND CT	SLATE CREEK RD	272 FT SW TO END	0.00	14V35	07B	-0.05
D	M10608A	CRYSTAL POOL CT	FIELDSTREAM CT	120 FT E TO END	0.00	14V35	07B	-0.02
D	M10480A	CURRENT DR	RIO GRANDE DR	1263 FT E DELAWARE RIVER DR	0.00	14V35	05E	-0.24
D	M9375	DAFFODIL CT	DANDELION ST	TO END	0.00	14V35	04D	-0.11
D	M10488A	DAKOTA RIVER CT	WELLS SPRING ST	351 FT W TO END	0.00	14V35	05E	-0.07
D	M10433A	DALEBROOK DR	GYPSUM CREEK DR	900 FT E TO END	0.00	14V34	05K	-0.17
D	M9379	DANDELION ST	LILAC ST	934 FT W TO STUB	0.00	14V35	04D	-0.17
D	M10031A	DAPHNE ST	BRIAR ST	451 FT S PEACH BLOSSOM ST	0.00	14V35	04C	-0.09
D	M1998A	DE PALMA RD	HORSETHIEF CANYON RD	2565 FT SE TO STUB	0.00	15W00	06J	-0.50
D	M10273A	DEARBORN ST	DELLBROOK ST	2952 FT S TO END	0.00	14V35	07B	-0.56
D	M10595A	DEEPWATER BEND RD	WATERLINE RD	622 FT E SERENITY FALLS RD	0.00	14V35	07B	-0.12
D	M10579A	DEER CANYON	HIDDEN RIVER	872 FT S CANYON CREST	0.00	14V35	05B	-0.17
D	M4768A	DEL NORTE WAY	GUNTHER ST	546 FT W TO END	0.00	17V51	01A	-0.10
D	M10489A	DELAWARE RIVER DR	CURRENT DR	835 FT S HUDSON RIVER DR	0.00	14V35	05E	-0.16
D	M10272A	DELLBROOK ST	TO END	2081 FT E TO END	0.00	14V35	07B	-0.40
D	M10323A	DELTA DOWNS CIR	THISTLEDOWN ST	164 FT E TO END	0.00	14V35	04B	-0.03
D	M9387	DIAMONDBACK RD	ASPEN GROVE RD	1409 FT N HIDDEN VALLEY ST	0.00	14V35	05C	-0.27
D	M9808	DOVE VALLEY WY	PHEASANT KNOLL RD	1824 FT NE BLACKBIRD LN	0.00	14V35	06C	-0.34
D	M9373	DUTCH CT	ICELANDIC ST	115 FT SE TO END	0.00	14V35	04D	-0.02
D	M10179A	EAGLE NEST CT	BLACKBIRD LN	520 FT E TO END	0.00	14V35	06C	-0.10
D	M10492A	EAGLEBLUFF LN	SOARING BIRD CT	395 FT E TO STUB	0.00	14V35	06C	-0.07

RIVERSIDE COUNTY MAINTAINED ROAD SYSTEM
SUMMARY OF ADDED/CHANGED/DELETED MAINTAINED ROADS
APRIL 1, 2011

STATUS	ROAD #	NAME	FROM	TO	LENGTH	MAP SHEET	MAP COORD	PLUS/ MIN
D	M10135A	EASTER BAY DR	RIVERBOAT DR	300 FT E RIVERTRAILS DR	0.00	14V35	05E	-0.06
D	M9281	EASTVALE PARKWAY	ARCHIBALD AVE	2242 FT SE CORONA VALLEY AVE	0.00	14V35	06B	-0.42
D	M6012	ELAINE DR	SYCAMORE RD	16TH AVE	0.00	16V35	09J	-0.44
D	M9142	ELDERBERRY AVE	CITRUS VALLEY AVE	949 FT N TO END	0.00	14V35	05A	-0.18
D	M10655A	ELDERKIN ST	GANNET ST	796 FT NE ROSS ST	0.00	14V35	07A	-0.15
D	M10024A	ELIAS ST	HEATHER LEE ST	805 FT S LINNEA ST	0.00	14V35	04C	-0.15
D	M9985	ELK RIDGE CT	DIAMONDBACK RD	158 FT W TO END	0.00	14V35	04C	-0.03
D	M10320A	ELLIS PARK TR	PRAIRIE MEADOW RD	1121 FT E TO END	0.00	14V35	04B	-0.21
D	M9345	ELM GROVE AVE	GARDENA CT	1283 FT S PEACH GROVE LN	0.00	14V35	06B	-0.24
D	M1144	ELM ST	PALOMAR ST	FRONT ST	0.00	15W23	08C	-0.19
D	M10439A	EMERALD CANYON CT	GYPSUM CREEK DR	378 FT W TO END	0.00	14V34	05K	-0.07
D	M10319A	EMERALD DOWNS ST	OAK TREE LN	740 FT S ELLIS PARK TR	0.00	14V35	04B	-0.14
D	M10032A	ERICA CT	PEACH BLOSSOM ST	440 FT N TO END	0.00	14V35	04C	-0.08
D	M10482A	ESTUARY CT	RIO GRANDE DR	145 FT E TO END	0.00	14V35	05E	-0.03
D	M10318A	FAIR MEADOWS CT	PIMLICO PL	219 FT SE TO END	0.00	14V35	04B	-0.04
D	M9119	FAIRCHILD DR	ARCHIBALD AVE	WALNUT GROVE AVE	0.00	14V35	06B	-0.11
D	M10178A	FALCON RIDGE RD	CEDAR CREEK RD	1104 FT E DOVE VALLEY WY	0.00	14V35	06C	-0.21
D	M10379A	FEATHER DR	OHIO RIVER DR	874 FT E JAMES RIVER DR	0.00	14V35	05	-0.17
D	M10033A	FERN CT	PEACH BLOSSOM ST	300 FT N TO END	0.00	14V35	04C	-0.06
D	M10658A	FIELDMASTER ST	ARCHIBALD AVE	2608 FT SW S/O GANNET ST	0.00	14V35	07A	-0.49
D	M10607A	FIELDSTREAM CT	RIVER BLUFFS LN	455 FT S TO END	0.00	14V35	07B	-0.09
D	M4953	FLORENCE DR	DILLON RD	16TH AVE	0.00	16V35	09J	-0.50
D	M9393	FOOTHILL DR	SUMNER AVE	RED OAK DR	0.00	14V35	04C	-0.05
D	M9383	FOREST WIND ST	CEDAR CREEK RD	SHADY KNOLL DR	0.00	14V35	05C	-0.12
D	M10561A	FOREST WOOD ST	635 FT SE COOL MEADOW DR	635 FT SE TO END	0.00	14V35	06C	-0.12
D	M9765	FOUR WINDS CT	ASPEN LEAF LN	504 FT S TO END	0.00	14V35	06C	-0.10
D	M9392	FOX HOLLOW CIR	RED OAK DR	240 FT E TO END	0.00	14V35	04C	-0.05
D	M9152	FREESIA CT	ORANGEVALE AVE	364 FT N TO END	0.00	14V35	05A	-0.07
D	M10426A	GALE LN	MILTON ST	451 FT S ORANGE ST	0.00	14V35	05C	-0.09
D	M10665A	GAMEBIRD ST	WOLFHOUND ST	137 FT S GOOSE ST	0.00	14V35	07A	-0.13
D	M10661A	GANNET ST	FIELDMASTER ST	917 FT W TO END	0.00	14V35	07A	-0.17
D	S5140A	GARBANI RD	BRADLEY RD	4243 FT E TO END	0.00	15W23	02K	-0.80

RIVERSIDE COUNTY MAINTAINED ROAD SYSTEM
SUMMARY OF ADDED/CHANGED/DELETED MAINTAINED ROADS
APRIL 1, 2011

STATUS	ROAD #	NAME	FROM	TO	LENGTH	MAP SHEET	MAP COORD	PLUS/ MIN
D	M9346	GARDENA CT	CORONA VALLEY AVE	TO END	0.00	14V35	06B	-0.10
D	M10475A	GINGERWOOD CT	MORNING HILLS DR	382 FT N TO END	0.00	14V35	06E	-0.07
D	M9151	GINKO CT	ORANGEVALE AVE	359 FT N TO END	0.00	14V35	05A	-0.07
D	M10471A	GLEN ECHO CT	COTTAGE GROVE DR	135 FT NW TO END	0.00	14V35	06C	-0.03
D	M10281A	GLOVER CT	NATOMA ST	551 FT W TO END	0.00	14V35	07B	-0.10
D	M10309A	GOLD DUST ST	ROLLING MEADOW ST	927 FT S POST ST	0.00	14V35	04B	-0.18
D	M9904	GOLDEN EAGLE CT	SANDHILL CRANE RD	970 FT NE TO END	0.00	14V35	05B	-0.18
D	M9905	GOLDFINCH CIR	SANDHILL CRANE RD	96 FT SE TO END	0.00	14V35	05B	-0.02
D	M9364	GOLDY ST	65TH ST	NORWEGIAN ST	0.00	14V35	04D	-0.22
D	M10667A	GOOSE ST	PINTAIL LOOP	1687 FT E ARCHIBALD AVE	0.00	14V35	07A	-0.32
D	M5154A	GRAND AVE	MENIFEE	BRIGGS	0.00	15W14	05E	-1.00
D	M10302A	GRAND PRAIRIE TR	BLUE RIBBON LN	190 FT N 65TH ST	0.00	14V35	04B	-0.04
D	M9986	GRAY HAWK CT	CEDAR CREEK RD	335 FT E TO END	0.00	14V35	04C	-0.06
D	M10485A	GREEN RIVER DR	MOONRIVER ST	612 FT E DELAWARE RIVER DR	0.00	14V35	05E	-0.12
D	M9804	GREY HERON CT	WOODPIGEON RD	547 FT E TO END	0.00	14V35	06C	-0.10
D	M2156	GREYSTONE DR	CORNERSTONE DR	WLY	0.00	14V25	07E	-0.06
D	M10668A	GROUSE ST	FIELDMASTER ST	165 FT E PINTAIL LOOP	0.00	14V35	07A	-0.03
D	M10432A	GYP SUM CREEK DR	SCHLEISMAN RD	1700 FT N TO END	0.00	14V34	05K	-0.32
D	M10359A	HAIDER CT	NUT GROVE AVE	519 FT E TO END	0.00	14V35	07B	-0.10
D	M1192	HALL AVE	WALTERS ST	1298 FT S TO END	0.00	14V34	07K	-0.66
D	M2027	HALL AVE	28TH ST	HALL AVE	0.00	15V22	10A	-0.10
D	S2700A	HAMNER AVE	NORCO CITY LIMITS	LIMONITE AVE	0.00	14V35	04E	-1.40
D	S2700B	HAMNER AVE	LIMONITE AVE	BELLGRAVE AVE	0.00	14V35	03E	-0.92
D	S2700C	HAMNER AVE	BELLEGRAVE AVE	SH-60	0.00	14V35	02E	-1.22
D	S1198	HARRISON AVE	DELLBROOK ST	10718 FT N LIMONITE AVE	0.00	14V35	03B	-2.03
D	M1198	HARRISON AVE	CLOVERDALE RD	COUNTY LINE	0.00	14V35	03B	-0.34
D	M2729	HARVEST DR	HAMNER AVE	1640 FT E TO END	0.00	15V25	09E	-0.30
D	M9129	HARVEST VALLEY AVE	ARCHIBALD AVE	SILVERWOOD DR	0.00	14V35	06A	-0.09
D	M10271A	HAVENSIDE CT	DEARBORN ST	527 FT W TO END	0.00	14V35	07B	-0.10
D	M9147	HAWTHORN AVE	TWINSBUR CT	1060 FT E LEMON GRASS AVE	0.00	14V35	05A	-0.20
D	M10026A	HAZEL ST	HEATHER LEE ST	1550 FT S PEACH BLOSSOM ST	0.00	14V35	04C	-0.29
D	M10635A	HAZELNUT DR	RICK LN	1128 FT N BEECHWOOD CT	0.00	14V34	07K	-0.21

RIVERSIDE COUNTY MAINTAINED ROAD SYSTEM
SUMMARY OF ADDED/CHANGED/DELETED MAINTAINED ROADS
APRIL 1, 2011

STATUS	ROAD #	NAME	FROM	TO	LENGTH	MAP SHEET	MAP COORD	PLUS/ MIN
D	M10023A	HEATHER LEE ST	HAZEL ST	999 FT W TO END	0.00	14V35	04C	-0.19
D	M9471	HELLMAN AVE	SCHLEISMAN RD	11150 FT S RIVER RD	0.00	14V34	07K	-2.12
D	M10270A	HENRY ST	PORT ARTHUR DR	135 FT W TO STUB	0.00	14V34	07K	-0.03
D	M9989	HIDDEN RIVER	MEADOW RIDGE	976 FT W DEER CANYON	0.00	14V35	06C	-0.18
D	M9391	HIDDEN VALLEY RD	TO STUB	1344 FT E TO END	0.00	14V35	04C	-0.25
D	M10609A	HIDDEN WATER RD	ARCHIBALD AVE	213 FT E SLATE CREEK RD	0.00	14V35	07B	-0.04
D	M10040A	HOLLIS ST	65TH ST	572 FT N TO END	0.00	14V35	04C	-0.10
D	M9990	HOLLOWBROOK WY	CEDAR CREEK RD	1366 FT W HARRISON AVE	0.00	14V35	06C	-0.26
D	M10476A	HOLLYHEATH CT	MORNING HILLS DR	216 FT N TO END	0.00	14V35	06E	-0.04
D	M10372A	HOLLYWOOD AVE	TO END	1121 FT NE TO END	0.00	14V35	05B	-0.21
D	M10483A	HUDSON RIVER DR	RIO GRANDE DR	1253 FT E DELAWARE RIVER DR	0.00	14V35	05E	-0.24
D	M9127	HUMMINGBIRD CIR	SONG SPARROW RD	141 FT N TO END	0.00	14V35	05B	-0.03
D	M9366	HUNGARIAN ST	MORAB ST	CASPIAN CT	0.00	14V35	04D	-0.20
D	M10644A	HUNTERS RUN CT	SHADYSIDE WAY	482 FT E TO END	0.00	14V35	06B	-0.09
D	M9372	ICELANDIC ST	DUTCH CT	CASPIAN CT	0.00	14V35	04D	-0.16
D	M9590	IRIS CT	OAKDALE ST	539 FT N TO END	0.00	14V35	04D	-0.10
D	M9347	IVYWOOD CT	SUNGOLD AVE	TO END	0.00	14V35	06B	-0.02
D	M9877	JACK LN	TO STUB	511 FT W TO END	0.00	14V35	06D	-0.10
D	M10380A	JAMES RIVER DR	MISSISSIPPI DR	434 FT N FEATHER DR	0.00	14V35	05E	-0.08
D	M9354	JAMESTOWN AVE	BELLEGRAVE AVE	2547 FT S 58TH ST	0.00	14V35	03D	-0.48
D	M10649A	JANELLE CIR	THERESA ST	338 FT E TO END	0.00	14V35	07A	-0.06
D	M10156A	JARDENE ST	BAY ST	738 FT E COSMOS ST	0.00	14V35	04D	-0.14
D	M9380	JASPER DR	SHADY KNOLL DR	ASPEN GROVE RD	0.00	14V35	04C	-0.19
D	M9758	JASPER LOOP	ASPEN LEAF LN	1261 FT SW ASPEN LEAF LN	0.00	14V35	06C	-0.24
D	M10268A	JEANNIE ANN CIR	HALL AVE	623 FT N TO END	0.00	14V34	07K	-0.12
D	M10049A	JIMSON CT	ELIAS ST	275 FT W TO END	0.00	14V35	04C	-0.05
D	M10465A	JUMPING FROG WY	58TH ST	178 FT N BRIDGEWATER DR	0.00	14V35	02D	-0.03
D	M10035A	KAISHA ST	LILYROSE ST	1999 FT NE ACEY ST	0.00	14V35	04C	-0.37
D	M10050A	KALY CT	ELIAS ST	197 FT W TO END	0.00	14V35	04C	-0.04
D	M10052A	KAMELIA ST	BLUEBELL ST	487 FT W LAUREL ST	0.00	14V35	04C	-0.09
D	M10308A	KASSELL RD	ROLLING MEADOW ST	612 FT SE PRAIRIE MEADOW RD	0.00	14V35	04B	-0.12
D	M9399	KAYAK ST	SCHLEISMAN RD	RIVERRUN CT	0.00	14V35	05F	-0.18

RIVERSIDE COUNTY MAINTAINED ROAD SYSTEM
SUMMARY OF ADDED/CHANGED/DELETED MAINTAINED ROADS
APRIL 1, 2011

STATUS	ROAD #	NAME	FROM	TO	LENGTH	MAP SHEET	MAP COORD	PLUS/ MIN
D	M10139A	KERN RIVER DR	RIVERTRAILS DR	1086 FT W TO END	0.00	14V35	05E	-0.21
D	M9396	KINGS RIVER ST	LINDSEY CT	RIVERRUN CT	0.00	14V35	05F	-0.12
D	M10347A	KNOLLWOOD CT	COFFEEBERRY DR	520 FT E TO END	0.00	14V35	06B	-0.10
D	M10196A	KOA WOOD CT	ORCHID DR	132 FT SE TO END	0.00	14V35	07A	-0.03
D	M10648A	KOURTNEY CT	WELLS SPRINGS ST	567 FT E TO END	0.00	14V35	07A	-0.11
D	M9875	KRISTI LYNN CT	RAYMOND DR	315 FT SE TO STUB	0.00	14V35	06D	-0.06
D	M10510A	LA MESA ST	NECTARINE AVE	402 FT S TO STUB	0.00	14V35	04B	-0.08
D	M1607C	LAKEPOINTE DR	RIVERSIDE CITY LIMITS	1705 FT SE TO STUB	0.00	15V41	05A	-0.32
D	M10487A	LANDING CT	MOONRIVER ST	270 FT NW TO END	0.00	14V35	05E	-0.05
D	M10371A	LARKSPUR AVE	HOLLYWOOD AVE	342 FT S ORANGEVALE AVE	0.00	14V35	05B	-0.06
D	M9764	LAUREL CT	WILD ROSE DR	368 FT E TO END	0.00	14V35	06C	-0.07
D	M10075A	LAUREL ST	LILYROSE ST	920 FT N KAMELIA ST	0.00	14V35	04C	-0.17
D	M9137	LAURELWOOD AVE	CORONA VALLEY AVE	SUNGOLD AVE	0.00	14V35	06B	-0.18
D	M9378	LAVENDER ST	DANDELION ST	1417 FT N TO END	0.00	14V35	04D	-0.27
D	M10027A	LAVONDA ST	MULAN ST	844 FT E LYNDSEY ST	0.00	14V35	04C	-0.16
D	M10647A	LEANNE ST	THERESA ST	1946 FT SE THERESA ST	0.00	14V35	07A	-0.39
D	M10378A	LEMON GRASS AVE	ORANGEVALE AVE	625 FT S HAWTHORN AVE	0.00	14V35	05B	-0.12
D	M9133	LEMON VALLEY AVE	CITRUS VALLEY AVE	ROCK ROSE CT	0.00	14V35	06B	-0.27
D	M9592	LILAC CT	DANDELION ST	597 FT N TO END	0.00	14V35	04D	-0.11
D	M10037A	LILYROSE ST	KAISHA ST	713 FT W LAUREL ST	0.00	14V35	04C	-0.13
D	S2089	LIMONITE AVE	ARCHIBALD AVE	HAMNER AVE	0.00	14V35	03D	-2.00
D	M9400	LINDSEY CT	KAYAK ST	TO END	0.00	14V35	05F	-0.10
D	M10048A	LINNEA ST	SUMNER AVE	629 FT E BLUEBELL ST	0.00	14V35	04C	-0.12
D	M9121	LITTLE RIVER RD	HIDDEN RIVER	396 FT N SANDHILL CRANE RD	0.00	14V35	05B	-0.08
D	M10582A	LONETREE CT	HOLLOWBROOK WAY	395 FT NE TO END	0.00	14V35	05B	-0.07
D	S4710A	LONG CANYON RD	AURORA RD	1341 FT S 18TH AVE	0.00	17V31	10E	-0.25
D	M10306A	LONGBRANCH ST	ROLLING MEADOW ST	900 FT S 65TH ST	0.00	14V35	04B	-0.17
D	M10460A	LONGHORNE DR	AMBERHILL AVE	1259 FT SW BRIDGEWATER DR	0.00	14V35	02D	-0.24
D	M10307A	LOST FORT PL	KASSELL RD	653 FT S POST ST	0.00	14V35	04B	-0.12
D	M10036A	LOTUS ST	SNOWDROP ST	1600 FT NE ACEY ST	0.00	14V35	04C	-0.30
D	M10157A	LYNDSEY ST	LAVONDA ST	718 FT S PEACH BLOSSOM ST	0.00	14V35	04D	-0.14
D	M10376A	MACKINAW CT	MISSISSIPPI DR	816 FT N TO END	0.00	14V35	05E	-0.15

RIVERSIDE COUNTY MAINTAINED ROAD SYSTEM
SUMMARY OF ADDED/CHANGED/DELETED MAINTAINED ROADS
APRIL 1, 2011

STATUS	ROAD #	NAME	FROM	TO	LENGTH	MAP SHEET	MAP COORD	PLUS/ MIN
D	M10187A	MAGGIE LN	MAYFIELD ST	1536 FT N MORNING HILLS DR	0.00	14V35	06E	-0.31
D	M10664A	MAISEY CT	GOOSE ST	245 FT N TO END	0.00	14V35	07A	-0.05
D	M9117	MANDEVILLE CT	CLEMENTINE DR	648 FT E TO END	0.00	14V35	06B	-0.12
D	M9141	MAPLE GLEN DR	CORONA VALLEY AVE	ORANGEVALE AVE	0.00	14V35	05A	-0.17
D	M4956	MAPLE RD	ATLANTIC AVE	NANCY DR	0.00	16V35	09J	-0.31
D	M9760	MAPLEWOOD CT	JASPER LOOP	96 FT NE TO END	0.00	14V35	06C	-0.02
D	M9591	MARIGOLD ST	65TH ST	1861 FT N TO END	0.00	14V35	04D	-0.35
D	M9355	MARK TWAIN CT	AMBERHILL AVE	TO END	0.00	14V35	03D	-0.14
D	M10331A	MARYLAND AVE	ALEXANDRIA AVE	914 FT E TO END	0.00	14V35	04B	-0.17
D	S5497	MATTHEWS RD	BRIGGS RD	5280 FT SE GRAND AVE	0.00	15W14	01E	-1.00
D	M6019	MAUNA LOA RD	MOJAVE RD	NLY	0.00	16V35	09J	-0.31
D	M10192A	MAYFIELD ST	CLEMSON DR	383 FT N TO END	0.00	14V35	06E	-0.07
D	M9397	MC KENZIE CT	KINGS RIVER ST	242 FT N TO END	0.00	14V35	05F	-0.05
D	M9987	MEADOW RIDGE	HIDDEN RIVER	976 FT S CANYON CREST	0.00	14V35	06C	-0.18
D	M9340	MEADOW VIEW DR	PALOMAR RD	1263 FT E MILL CREEK DR	0.00	15W24	01E	-0.23
D	S5252E	MENIFEE RD	NEWPORT RD	2165 FT N CAMINO CRISTAL	0.00	15W14	08D	-0.43
D	M1305	MESA DR	ELBERTA RD	SELY	0.00	15W23	02B	-0.17
D	M10299A	MIDNIGHT ROSE CIR	CHARIOT RD	370 FT N TO END	0.00	14V35	06C	-0.17
D	S3235	MILLIKEN AVE	SH-60	COUNTY LINE	0.00	14V25	07E	-0.29
D	M10424A	MILTON ST	GALE LN	395 FT E CALINA LN	0.00	14V35	05C	-0.07
D	M10508A	MIRADA CT	ARCADIA ST	106 FT NW TO END	0.00	14V35	04B	-0.02
D	M10137A	MISSISSIPPI DR	HAMNER AVE	2070 FT E PADDLEWHEEL DR	0.00	14V35	05E	-0.39
D	M9988	MISTY MEADOW	HIDDEN RIVER	976 FT S CANYON CREST	0.00	14V35	06C	-0.18
D	M9126	MOCKINGBIRD CT	SONG SPARROW RD	419 FT SE TO END	0.00	14V35	05B	-0.07
D	M4957	MOJAVE RD	CAROL DR	NANCY DR	0.00	16V35	09J	-0.10
D	M9153	MOON FLOWER DR	SCHLEISMAN RD	ORANGEVALE AVE	0.00	14V35	05A	-0.11
D	M10478A	MOONRIVER ST	68TH ST	1432 FT S HUDSON RIVER DR	0.00	14V35	05E	-0.27
D	M9369	MORAB ST	68TH ST	HUNGARIAN ST	0.00	14V35	04D	-0.22
D	M10477A	MORNING HILLS DR	BAY BRIDGE DR	1124 FT E TO STUB	0.00	14V35	06C	-0.21
D	M9070	MOSSWOOD CT	VALLEY MEADOW AVE	391 FT E TO END	0.00	14V35	06B	-0.07
D	S5269B	MOUNTAIN AVE	120 FT W RAMONA EXPY	120 FT W HEMET CITY LIMITS	0.00	16W12	01A	-0.02
D	M10025A	MULAN ST	LIMONITE AVE	2112 FT S LOTUS ST	0.00	14V35	04C	-0.41

RIVERSIDE COUNTY MAINTAINED ROAD SYSTEM
SUMMARY OF ADDED/CHANGED/DELETED MAINTAINED ROADS
APRIL 1, 2011

STATUS	ROAD #	NAME	FROM	TO	LENGTH	MAP SHEET	MAP COORD	PLUS/ MIN
D	M9370	MUSTANG ST	MORAB ST	131 FT W TO STUB	0.00	14V35	04D	-0.02
D	M10211C	N INDIAN CANYON DR	18TH AVE	5280 FT S I-10	0.00	16V35	02F	-1.00
D	M6020	NANCY DR	DILLON RD	END	0.00	16V35	09J	-0.33
D	M9386	NAPA VALLEY CT	BLACK HAWK RD	173 FT N TO END	0.00	14V35	05C	-0.03
D	M10328A	NASSAU CT	ALEXANDRIA AVE	99 FT NE TO END	0.00	14V35	04B	-0.02
D	M10284A	NATOMA ST	DELLBROOK ST	2030 FT S TO END	0.00	14V35	07B	-0.38
D	M10511A	NECTARINE AVE	LA MESA ST	841 FT E CEDAR CREEK RD	0.00	14V35	04B	-0.16
D	S5281A	NEWPORT RD	GOETZ RD	MURRIETA RD	0.00	15W13	08G	-0.49
D	S5281B	NEWPORT RD	MURRIETA RD	IS 215	0.00	15W14	08A	-0.34
D	M10650A	NICOLE CT	WELLS SPRINGS ST	559 FT E TO END	0.00	14V35	07A	-0.11
D	M10274A	NIGHTINGALE CT	VANDEWATER ST	205 FT W TO END	0.00	14V35	07B	-0.04
D	M10373A	NILE WY	SCHLEISMAN RD	183 FT S FEATHER DR	0.00	14V35	05E	-0.03
D	M6007	NORMAN AVE	WEST DR	CACTUS DR	0.00	16V35	09K	-0.24
D	S3057	NORTH ORANGE ST	C.L. RIVERSIDE	C.L. RIVERSIDE	0.00	15V22	09E	-0.49
D	M10324A	NORTHFORK DR	ROLLING MEADOW ST	1245 FT E HARRISON ST	0.00	14V35	04B	-0.24
D	M9367	NORWEGIAN ST	DUTCH CT	MORAB ST	0.00	14V35	04D	-0.16
D	M10358A	NUT GROVE AVE	STAR RUBY AVE	781 FT S ALMOND GROVE CT	0.00	14V35	07B	-0.15
D	M9329	OAK LEAF CIR	PINENUT PTH	TO END	0.00	14V35	05C	-0.08
D	M10321A	OAK TREE LN	EMERALD DOWNS ST	772 FT E TO END	0.00	14V35	04B	-0.15
D	M9377	OAKDALE ST	HAMNER AVE	1045 FT W TO STUB	0.00	14V35	04D	-0.20
D	M10377A	OHIO RIVER DR	MACKINAW CT	816 FT NE FEATHER DR	0.00	14V35	05E	-0.15
D	M7386	OLD 215 FRONTAGE RD	MORENO VALLEY CITY LIMITS	MORENO VALLEY CITY LIMITS	0.00	15V33	10B	-1.20
D	M1336	ORANGE ST	DOVE VALLEY WY	2851 FT E CLEVELAND AVE	0.00	14V35	05C	-0.54
D	M9150	ORANGEVALE AVE	GINKO CT	1494 FT E LEMON GRASS AVE	0.00	14V35	05A	-0.28
D	M10194A	ORCHID DR	SELBY AVE	2399 FT SW TO STUB	0.00	14V35	07A	-0.45
D	M10374A	OSAGE RIVER CT	MISSISSIPPI DR	261 FT N TO END	0.00	14V35	05E	-0.05
D	M10136A	PADDLEWHEEL DR	KERN RIVER DR	850 FT N TO END	0.00	14V35	05E	-0.16
D	M10442A	PAINTED CANYON DR	RUBY CANYON DR	567 FT E GYPSUM CREEK DR	0.00	14V34	05K	-0.11
D	M9067	PARKWOOD AVE	CORONA VALLEY AVE	PINEWOOD CT	0.00	14V35	06C	-0.22
D	M9365	PASO FINO ST	HUNGARIAN ST	NORWEGIAN ST	0.00	14V35	04D	-0.19
D	M10191A	PATTI ANN CT	AUBURN RD	165 FT N TO END	0.00	14V35	06E	-0.03
D	M9563	PAUL RD	PALM DR	589 FT W TO STUB	0.00	16V45	04K	-0.11

RIVERSIDE COUNTY MAINTAINED ROAD SYSTEM
SUMMARY OF ADDED/CHANGED/DELETED MAINTAINED ROADS
APRIL 1, 2011

STATUS	ROAD #	NAME	FROM	TO	LENGTH	MAP SHEET	MAP COORD	PLUS/ MIN
D	M10427A	PAUL ST	GALE LN	395 FT E CALINA LN	0.00	14V35	05C	-0.07
D	M10030A	PEACH BLOSSOM ST	65TH ST	2744 FT E CLEVELAND AVE	0.00	14V35	04C	-0.52
D	M10384A	PEACH GROVE LN	CORONA VALLEY AVE	637 FT E ROSE MARIE LN	0.00	14V35	07	-0.12
D	M10441A	PEBBLE CANYON CT	PAINTED CANYON DR	147 FT N TO END	0.00	14V34	05K	-0.03
D	M1334	PECAN ST	END	PASADENA ST	0.00	15W23	09C	-0.21
D	S1640	PECHANGA RD	PALA RD	SELY	0.00	15W00	08J	-0.32
D	M10183A	PELICAN PEAK CT	DOVE VALLEY WY	130 FT NE TO END	0.00	14V35	06C	-0.02
D	M10634A	PERSIMMON CT	HAZELNUT DR	443 FT E TO END	0.00	14V34	07K	-0.08
D	M9350	PETER WILKS CT	SILAS PHELPS DR	AMBERHILL AVE	0.00	14V35	03D	-0.14
D	M9807	PHEASANT KNOLL RD	COTTAGE GROVE DR	786 FT NW TO END	0.00	14V35	06C	-0.15
D	M9806	PHEASANT WY	WOODPIGEON RD	807 FT NE PHEASANT KNOLL RD	0.00	14N35	06C	-0.15
D	M10654A	PIAZZA CT	ELDERKIN ST	253 FT NW TO STUB	0.00	14V35	G03	-0.05
D	M10322A	PIMLICO PL	OAK TREE LN	631 FT S ELLIS PARK TR	0.00	14V35	04B	-0.12
D	M10381A	PINE GROVE LN	ELM GROVE AVE	345 FT E ROSE MARIE LN	0.00	14V35	06B	-0.07
D	M9341	PINENUT PTH	CEDAR CREEK RD	WINTERBERRY WY	0.00	14V35	05C	-0.21
D	M9064	PINEWOOD CT	SPRUCE GROVE CT	777 FT N TO END	0.00	14V35	06A	-0.15
D	M10659A	PINTAIL LOOP	GOOSE ST	2691 FT NE GOOSE ST	0.00	14V35	07A	-0.51
D	M10313A	PIONEER CT	GOLD DUST ST	169 FT SW TO END	0.00	14V35	04B	-0.03
D	M9474	POMEGRANATE CT	OAKDALE ST	TO END	0.00	14V35	04D	-0.10
D	M9118	POPPY VIEW CT	CLEMENTINE DR	300 FT E TO END	0.00	14V35	06B	-0.06
D	M10263A	PORT ARTHUR DR	HALL AVE	1272 FT S RICK LN	0.00	14V34	07K	-0.24
D	M10305A	POST ST	LOST FORT PL	938 FT W TO END	0.00	14V35	04B	-0.18
D	M1750	PRADO BASIN PARK R	ARCHIBALD AVE	ELY	0.00	14V35	09A	-0.13
D	M10594A	PRAIRIE CREEK PL	SLATE CREEK RD	398 FT E WATERLINE RD	0.00	14V35	07B	-0.08
D	M10325A	PRAIRIE MEADOW RD	NORTHFORK DR	1500 FT S 65TH ST	0.00	14V35	04B	-0.28
D	M10472A	PRAIRIE ROSE LN	ORANGE ST	187 FT S COTTAGE GROVE DR	0.00	14V35	06C	-0.04
D	M9389	PROSPECTOR CT	CEDAR CREEK RD	836 FT NE TO END	0.00	14V35	05C	-0.16
D	M9803	QUAIL RUN RD	WOODPIGEON RD	1026 FT E SUMNER AVE	0.00	14V35	06C	-0.19
D	M10440A	QUARRY CREEK CT	GYPSUM CREEK DR	410 FT SE TO END	0.00	14V34	05K	-0.08
D	M10190A	RAE CT	WAKE FOREST DR	232 FT W TO END	0.00	14V35	06E	-0.04
D	M9356	RAFT CIR	SILAS PHELPS DR	TO END	0.00	14V35	03D	-0.08
D	M10486A	RAPIDS DR	GREEN RIVER DR	546 FT S SCHLEISMAN RD	0.00	14V35	05E	-0.10

RIVERSIDE COUNTY MAINTAINED ROAD SYSTEM
SUMMARY OF ADDED/CHANGED/DELETED MAINTAINED ROADS
APRIL 1, 2011

STATUS	ROAD #	NAME	FROM	TO	LENGTH	MAP SHEET	MAP COORD	PLUS/ MIN
D	M9360	RASPBERRY CT	STARFLOWER ST	TO END	0.00	14V35	05C	-0.09
D	M9876	RAYMOND DR	A ST	1051 FT N TO END	0.00	14V35	06D	-0.20
D	M10422A	REBECCA RYAN CT	ALMOND GROVE CT	430 FT N TO END	0.00	14V35	07B	-0.08
D	S5331	RECORD RD	POTTER RD	S.H. 79	0.00	16V51	02C	-0.38
D	M9124	RED CARDINAL CT	SONG SPARROW RD	573 FT N TO END	0.00	14V35	05B	-0.11
D	M9390	RED OAK DR	HIDDEN VALLEY RD	BEAVER CREEK DR	0.00	14V35	04C	-0.21
D	M10278A	REPOSA CT	NATOMA ST	346 FT W TO END	0.00	14V35	07B	-0.06
D	M10300A	RETAMA ST	65TH ST	329 FT S TO STUB	0.00	14V35	04B	-0.06
D	M10269A	RICK LN	PORT ARTHUR DR	514 FT E HALL AVE	0.00	14V34	07K	-0.10
D	M10269B	RICK LN	HAZELNUT DR	129 FT W TO END	0.00	14V34	07K	-0.02
D	M10481A	RIO GRANDE DR	CURRENT DR	918 FT S HUDSON RIVER DR	0.00	14V35	05E	-0.17
D	M10314A	RIO LOBO CIR	PRAIRIE MEADOW RD	258 FT NW TO END	0.00	14V35	04B	-0.05
D	M10605A	RIVER BLUFFS LN	ARCHIBALD AVE	1396 FT NE TO END	0.00	14V35	07B	-0.26
D	M10304A	RIVER DOWNS DR	BLUE RIBBON LN	140 FT S TO STUB	0.00	14V35	04B	-0.03
D	S1378A	RIVER RD	ARCHIBALD AVE	URBAN LIMITS	0.00	14V35	09A	-0.37
D	S1378B	RIVER RD	BARON DR	2050 FT W SB CO LINE	0.00	14V34	09K	-0.39
D	M10134A	RIVERBOAT DR	KERN RIVER DR	1559 FT NW WELLS SPRINGS ST	0.00	14V35	05E	-0.30
D	M9398	RIVERRUN CT	RIVERTRAILS DR	1037 FT N TO END	0.00	14V35	05F	-0.20
D	M9410	RIVERTRAILS DR	WELLS SPRINGS ST	KERN RIVER DR	0.00	14V35	05F	-0.41
D	M10182A	ROBIN NEST CT	FALCON RIDGE RD	133 FT N TO END	0.00	14V35	06C	-0.03
D	M10435A	ROCK CANYON CT	BOULDER CREEK DR	484 FT E TO END	0.00	14V34	05K	-0.09
D	M9766	ROCK CREEK CT	ASPEN LEAF LN	537 FT S TO END	0.00	14V35	06C	-0.10
D	M9132	ROCK ROSE CT	SILVERWOOD DR	659 FT E TO END	0.00	14V35	05A	-0.12
D	M10316A	ROLLING MEADOW ST	LONGBRANCH ST	1199 FT NE TO STUB	0.00	14V35	04B	-0.23
D	M10383A	ROSE MARIE LN	PINE GROVE LN	326 FT S PEACH GROVE LN	0.00	14V35	06B	-0.06
D	M10335A	ROSECLIFF CIR	CAROLINAS LN	140 FT E TO END	0.00	14V35	04B	-0.03
D	M10656A	ROSS ST	GANNET ST	998 FT NE FINCH ST	0.00	14V35	07A	-0.19
D	M10051A	ROWEN CT	BLUEBELL ST	425 FT W TO END	0.00	14V35	04C	-0.08
D	M10438A	RUBY CANYON DR	PAINTED CANYON DR	414 FT N SLEEPY CREEK DR	0.00	14V34	05K	-0.08
D	M10493A	RUNNING DEER CIR	SOARING BIRD CT	312 FT E TO END	0.00	14V35	06C	-0.06
D	M9371	SADDLEBRED CT	GOLDY ST	158 FT E TO END	0.00	14V35	04D	-0.03
D	M9125	SAGE WREN CT	SONG SPARROW RD	375 FT N TO END	0.00	14V35	05B	-0.07

RIVERSIDE COUNTY MAINTAINED ROAD SYSTEM
SUMMARY OF ADDED/CHANGED/DELETED MAINTAINED ROADS
APRIL 1, 2011

STATUS	ROAD #	NAME	FROM	TO	LENGTH	MAP SHEET	MAP COORD	PLUS/ MIN
D	M10645A	SAGEMONT CT	SHADYSIDE WAY	589 FT E TO END	0.00	14V35	06B	-0.11
D	M3001	SAMANTHA DR	HAMNER AVE	SHARP ST	0.00	14V25	09E	-0.30
D	M10283A	SAN ALISO CT	TISDALE ST	632 FT W TO END	0.00	14V35	07B	-0.12
D	M9122	SANDHILL CRANE RD	SONG SPARROW RD	SONG SPARROW RD	0.00	14V35	05B	-0.28
D	M10326A	SAVANNAH PL	ASHWELL CT	362 FT E ALEXANDRIA AVE	0.00	14V35	04B	-0.06
D	M1390	SCHLEISMAN RD	HAMNER AVE	1637 FT E WELLS SPRINGS ST	0.00	14V35	05E	-0.31
D	S1390A	SCHLEISMAN RD	COUNTY LINE	6125 FT E TO STUB	0.00	14V34	05K	-1.16
D	S1390B	SCHLEISMAN RD	HAMNER AVE	CLEVELAND AVE	0.00	14V35	05D	-0.53
D	S1390C	SCHLEISMAN RD	HARRISON AVE	CEDAR CREEK RD	0.00	14V35	05B	-0.26
D	M1390D	SCHLEISMAN RD	TO STUB	648 FT E TO STUB	0.00	14V35	05C	-0.12
D	M1396	SELBY AVE	WALTERS ST	2649 FT S ALDER DR	0.00	14V35	07A	-0.50
D	M10599A	SERENITY FALLS RD	WANDERING RILL CT	847 FT S DEEPWATER BEND RD	0.00	14V35	07B	-0.16
D	M9384	SHADY KNOLL DR	JASPER DR	670 TO STUB	0.00	14V35	05C	-0.13
D	M10646A	SHADYSIDE WAY	CITRUS ST	661 FT S TO END	0.00	14V35	06B	-0.13
D	M9763	SHALLOW BROOK CT	WILD ROSE DR	105 FT E TO END	0.00	14V35	06C	-0.02
D	M3010	SHARP ST	RIVERSIDE DR	SAMANTHA DR	0.00	14V25	09E	-0.38
D	M9352	SILAS PHELPS DR	CANOE DR	MARK TWAIN CT	0.00	14V35	03D	-0.18
D	M10593A	SILENT STREAM CT	SERENITY FALLS RD	425 FT W TO END	0.00	14V35	07B	-0.08
D	M9066	SILVERWOOD DR	PARKWOOD AVE	1333 FT N TO END	0.00	14V35	06A	-0.25
D	M10596A	SLATE CREEK RD	COLDBROOK CIR	1909 FT S RIVER BLUFFS LN	0.00	14V35	07B	-0.36
D	M10444A	SLEEPY CREEK DR	RUBY CANYON DR	898 FT E TO END	0.00	14V34	05K	-0.17
D	M10041A	SNOWDROP ST	LOTUS ST	1243 FT SE TO STUB	0.00	14V35	04C	-0.24
D	M10491A	SOARING BIRD CT	CITRUS ST	1193 FT E TO END	0.00	14V35	06C	-0.23
D	M10581A	SOFTWOOD CT	DEER CANYON	374 FT E TO END	0.00	14V35	05B	-0.07
D	M9123	SONG SPARROW RD	CEDAR CREEK RD	SANDHILL CRANE RD	0.00	14V35	05B	-0.30
D	M10198A	SORREL LN	ALDER DR	918 FT SW HAZELNUT DR	0.00	14V35	07A	-0.17
D	M9342	SPICEWOOD CIR	PINENUT PTH	TO END	0.00	14V35	05C	-0.08
D	M10600A	SPRINGWATER LN	SLATE CREEK RD	974 FT NE TO END	0.00	14V35	07B	-0.18
D	M9065	SPRUCE GROVE CT	PINEWOOD CT	318 FT E TO END	0.00	14V35	06A	-0.06
D	M10329A	STAFFORD ST	ALEXANDRIA AVE	262 FT S ANNANDALE PL	0.00	14V35	04B	-0.05
D	M10357A	STAR GAZER CT	NUT GROVE AVE	519 FT E TO END	0.00	14V35	07B	-0.10
D	M10386A	STAR RUBY AVE	HARRISON AVE	1454 FT N WALNUT GROVE AVE	0.00	14V35	06C	-0.28

RIVERSIDE COUNTY MAINTAINED ROAD SYSTEM
SUMMARY OF ADDED/CHANGED/DELETED MAINTAINED ROADS
APRIL 1, 2011

STATUS	ROAD #	NAME	FROM	TO	LENGTH	MAP SHEET	MAP COORD	PLUS/ MIN
D	M9134	STARFLOWER CT	ROCK ROSE CT	596 FT NE TO END	0.00	14V35	05B	-0.11
D	M9344	STARFLOWER ST	SUMNER AVE	CEDAR CREEK RD	0.00	14V35	05C	-0.28
D	M10479A	STERN CT	CURRENT DR	161 FT S TO END	0.00	14V35	05E	-0.08
D	M10436A	STONYBROOK CT	GYPSUM CREEK DR	180 FT NW TO END	0.00	14V34	05K	-0.03
D	M10602A	SUGARCREEK CIR	SLATE CREEK RD	118 FT SW TO END	0.00	14V35	07B	-0.02
D	S1417	SUMNER AVE	COUNTY LINE	EAGLEBLUFF LN	0.00	14V35	03C	-2.16
D	M9348	SUNGOLD AVE	CEDAR GROVE CT	ELM GROVE AVE	0.00	14V35	06B	-0.19
D	M9362	SWEET CLOVER CT	STARFLOWER ST	TO END	0.00	14V35	05C	-0.09
D	M4958	SYCAMORE RD	ATLANTIC AVE	NANCY DR	0.00	16V35	09J	-0.31
D	M9880	SYDNEY CT	TERRAPIN WY	312 FT N TO END	0.00	14V35	06D	-0.06
D	M10636A	TALLOW TREE CIR	SORREL LN	151 FT NW TO END	0.00	14V34	07K	-0.03
D	M10158A	TANCY CT	JARDENE ST	96 FT NE TO END	0.00	14V35	04D	-0.02
D	M10181A	TAWNY OWL CT	FALCON RIDGE RD	133 FT N TO END	0.00	14V35	06C	-0.03
D	M10375A	TENNESSEE RIVER CT	MISSISSIPPI DR	401 FT N TO END	0.00	14V35	05E	-0.08
D	M9878	TERRAPIN WY	TO STUB	1023 FT E TO STUB	0.00	14V35	06D	-0.19
D	M10463A	TERRITORY LN	LONGHORNE DR	436 FT S BRIDGEWATER DR	0.00	14V35	02D	-0.08
D	M10653A	THERESA ST	LEANNE ST	998 FT N LEANNE ST	0.00	14V35	07A	-0.19
D	M10317A	THISTLEDOWN ST	CAMP ROCK ST	799 FT S ELLIS PARK TR	0.00	14V35	04B	-0.15
D	M9368	THOROUGHbred CT	GOLDY ST	229 FT E TO END	0.00	14V35	04D	-0.04
D	M10276A	TISDALE ST	CHANDLER ST	1729 FT S DEARBORN ST	0.00	14V35	07B	-0.33
D	M10464A	TOM SAWYER WY	LONGHORNE DR	281 FT NW AMBERHILL AVE	0.00	14V35	02D	-0.05
D	M10267A	TOMMY CT	PORT ARTHUR DR	108 FT NW TO END	0.00	14V34	07K	-0.02
D	M10282A	TOPEKA CT	TISDALE ST	298 FT W TO END	0.00	14V35	07B	-0.06
D	M10312A	TRADING POST CT	LONGBRANCH ST	164 FT W TO END	0.00	14V35	04B	-0.03
D	M5500C	TRUMBLE RD	ETHANAC RD	101 FT S TO STUB	0.00	15W14	01B	-0.02
D	M9148	TWINSBUR CT	HAWTHORN AVE	582 FT N TO END	0.00	14V35	05A	-0.11
D	M9068	VALLEY MEADOW AVE	MANDEVILLE CT	BLUE ASH CT	0.00	14V35	06B	-0.29
D	M10275A	VANDEWATER ST	HAVENSIDE CT	1114 FT S TISDALE ST	0.00	14V35	07B	-0.22
D	M10601A	VERNAL SPRING CT	BLUFF VIEW LN	604 FT NE TO END	0.00	14V35	07B	-0.11
D	M1443	VIA CORDOBA	REDHAWK PKY	TEMECULA CITY LIMITS	0.00	15W00	07J	-0.05
D	M1348A	VICTORIAN LN	LOQUAT ST	ORCHARD ST	0.00	15W23	04B	-0.13
D	M10559A	WAGON CREEK WAY	1132 FT NW COUNTRY FAIR DR	1132 FT NW TO END	0.00	14V35	06C	-0.21

RIVERSIDE COUNTY MAINTAINED ROAD SYSTEM
SUMMARY OF ADDED/CHANGED/DELETED MAINTAINED ROADS
APRIL 1, 2011

STATUS	ROAD #	NAME	FROM	TO	LENGTH	MAP SHEET	MAP COORD	PLUS/ MIN
D	M10188A	WAKE FOREST DR	CLEMSON DR	1059 FT NE MAGGIE LN	0.00	14V35	06E	-0.20
D	M9120	WALNUT GROVE AVE	EASTVALE PKY	2234 FT S CHANDLER AVE	0.00	14V35	06B	-0.42
D	S1464	WALTERS ST	HALL AVE	SELBY AVE	0.00	14V34	06K	-0.25
D	M10591A	WANDERING RILL CT	SERENITY FALLS RD	308 FT W TO END	0.00	14V35	07B	-0.06
D	M10590A	WARM CREEK CT	WATERLINE RD	598 FT W TO END	0.00	14V35	07B	-0.11
D	M9361	WATERLILY CT	STARFLOWER ST	TO END	0.00	14V35	05C	-0.09
D	M10598A	WATERLINE RD	DEEPWATER BEND RD	1115 FT N CHANDLER ST	0.00	14V35	07B	-0.21
D	M10279A	WATERVILLE CT	TISDALE ST	467 FT W TO END	0.00	14V35	07B	-0.09
D	M10140A	WELLS SPRINGS ST	MISSISSIPPI DR	65TH ST	0.00	14V35	05E	-0.39
D	M1474	WESLEY ST	COMO ST	LAGUNA RD	0.00	15W23	07B	-0.15
D	S4566	WEST DR	CAMINO AVENTURA	CAMINO IDILIO	0.00	16V35	09K	-0.26
D	M10332A	WESTCHESTER WY	58TH ST	601 FT N TO END	0.00	14V35	04B	-0.11
D	M10334A	WESTPORT CIR	CAROLINAS LN	140 FT E TO END	0.00	14V35	04B	-0.03
D	M9805	WHITE OWL CT	QUAIL RUN RD	339 FT N TO END	0.00	14V35	06C	-0.06
D	M10038A	WHITELILY ST	SNOWDROP ST	1378 FT NE CLEVELAND AVE	0.00	14V35	04C	-0.26
D	M9130	WILD LILAC CT	HARVEST VALLEY AVE	546 FT N TO END	0.00	14V35	05A	-0.09
D	M9762	WILD ROSE DR	LAUREL CT	430 FT N ASPEN LEAF LN	0.00	14V35	06C	-0.08
D	M9358	WINDFLOWER CT	ALDERWOOD AVE	TO END	0.00	14V35	06B	-0.14
D	M9139	WINDROSE AVE	LAURELWOOD AVE	1110 FT NE TO END	0.00	14V35	06B	-0.21
D	M9343	WINTERBERRY WY	PINENUT PTH	TO END	0.00	14V35	05C	-0.20
D	M10660A	WOLFHOUND ST	GOOSE ST	1278 FT NE TO END	0.00	14V35	07A	-0.24
D	M10580A	WOODCREST CT	HARRISON AVE	552 FT E TO END	0.00	14V35	05B	-0.10
D	M9852	WOODEN GATE WAY	TO END	1013 FT E COUNTRY FAIR DR	0.00	14V35	06C	-0.19
D	M9757	WOODPIGEON RD	JASPER LOOP	976 FT N PHEASANT WY	0.00	14V35	06C	-0.17
D	M10443A	YUMA TERRACE CT	SLEEPY CREEK DR	140 FT N TO STUB	0.00	14V34	05K	-0.03
								-106.59

