

842



**SUBMITTAL TO THE BOARD OF SUPERVISORS
COUNTY OF RIVERSIDE, STATE OF CALIFORNIA**

FROM: Economic Development Agency/Facilities Management and
Transportation Department


SUBMITTAL DATE:
May 25, 2011

SUBJECT: Resolution No. 2011-110, Authorizing Resolution of Necessity Regarding the Project to Improve Magnolia Avenue and Neece Street Traffic Signal Project


RECOMMENDED MOTION: That the Board of Supervisors approve Resolution No. 2011-110, Authorizing Resolution of Necessity Regarding the Project to Improve Magnolia Avenue and Neece Street Traffic Signal Project.

BACKGROUND: Magnolia Avenue is a four lane road measuring 12 feet in width for each lane. The street currently has a median separating eastbound from westbound traffic.

(Continued)



Juan C. Perez, Director
Transportation Department




Robert Field
Assistant County Executive Officer/EDA

FINANCIAL DATA	Current F.Y. Total Cost:	\$ 22,000	In Current Year Budget:	Yes
	Current F.Y. Net County Cost:	\$ 0	Budget Adjustment:	No
	Annual Net County Cost:	\$ 0	For Fiscal Year:	2010/11

COMPANION ITEM ON BOARD OF DIRECTORS AGENDA: No

SOURCE OF FUNDS: Western Development Impact Fund	Positions To Be Deleted Per A-30	<input type="checkbox"/>
	Requires 4/5 Vote	<input checked="" type="checkbox"/>

C.E.O. RECOMMENDATION: APPROVE

County Executive Office Signature BY: 

Jennifer L. Sargent

FISCAL PROCEDURES APPROVED FORM APPROVED COUNTY COUNSEL
PAUL ANGULO, CPA, AUDITOR-CONTROLLER 5/11/11
BY: Samuel Wong 5/23/11 BY: ANNA W. WANG
SAMUEL WONG ANNA W. WANG
Policy Policy
☒ ☒
Dep't Recomm.: ☐ Consent Per Exec. Ofc.: ☐ Consent

BACKGROUND: (Continued)

The Riverside County Transportation Department proposes to construct two left turn lanes, one for east bound and one for westbound traffic, and a traffic signal at the intersection of Magnolia Avenue and Neece Street. Each turn lane will cross its adjacent median causing a portion of the median to be removed.

The Notice of Exemption was filed and posted on January 30, 2008. The Riverside County Transportation Department staff conducted a review of the above-referenced project and determined that the project qualifies for a Categorical Exemption per the California Environmental Quality Act (CEQA) Guidelines, Section 15301 (c).

The Economic Development Agency (EDA) has presented a written offer to the property owner as required by Government Code Section 7267.2 for Assessor's Parcel Numbers 107-050-001 and 135-021-030. The amount of the offer is consistent with current property value in the Riverside area for this property type (and is based upon a fair market value appraisal report). EDA has also offered to pay the reasonable costs, not to exceed \$5,000, for an independent appraisal obtained by the property owner (as required by Code of Civil Procedure Section 1263.025).

The county has been negotiating with Union Pacific for over a year in good faith to acquire the needed property. There is an urgent need to move forward and obtain possession of the property so a traffic signal at the intersection of Magnolia and Neece can be built, which has been allocated \$150,000 in grant funding. The right-of-way needs to be obtained by June 2011 or the grant funding will likely be lost. Settlement has not been reached with Union Pacific Railroad, although negotiation is still in progress for the necessary right-of-way.

On May 3, 2011, the Board approved Resolution No. 2011-109, Notice of Intention to Adopt a Resolution of Necessity Regarding the Project to Improve Magnolia Avenue and Neece Street Traffic Signal Project.

The Resolution has been reviewed and approved by County Counsel as to legal form.

FINANCIAL DATA: The following summarizes the funding necessary for the acquisition of the property referenced above:

Purchase Price:	\$2,000
Appraisal:	\$0
Preliminary Title Report:	\$0
EDA Real Property Costs:	\$20,000
Total Estimated Acquisition Costs:	\$22,000

EDA has already covered the costs for due diligence (appraisal and preliminary title reports) and will be or has been reimbursed by the Transportation Department. The remaining costs will be paid directly by the Transportation Department. All costs associated with this property acquisition are fully funded in the Transportation Department's budget for FY 2010/11. Thus, no additional net county cost will be incurred as a result of this transaction.

2
3 Resolution No. 2011-110

4 Authorizing Resolution of Necessity Regarding

5 The Project to Improve Magnolia Avenue and Neece Street Traffic Signal Project

6
7 **WHEREAS**, the portions of real properties that are the subjects of this
8 Resolution (collectively the "Subject Properties") are located in the unincorporated
9 County of Riverside, State of California; are generally located within an area located in
10 the middle of Magnolia Avenue bounded by Temescal Street on the west and Ellis
11 Street on the east; are legally described and pictorially depicted on the documents
12 attached hereto as Exhibit "A" and Exhibit "B" (and incorporated herein by this
13 reference); are referred to on attached Exhibit "A" and Exhibit "B" as Assessor's Parcel
14 Numbers 107-050-001 and 135-021-030;

15 **WHEREAS**, each one of the Subject Properties is listed below in Table One that
16 includes the relevant Subject Property within its boundaries, and whereas each one of
17 those larger real properties is listed below in Table One by its Riverside County
18 Assessor's Parcel Number:

19
20

TABLE ONE
Riverside County Assessor's Parcel Numbers Of the Larger Real Properties
107-050-001
135-021-030

21
22
23
24
25

26
27 **WHEREAS**, the proposed project that is the subject of this Notice (the
28 "Proposed Project") is one to construct two left turn lanes, one for east bound and one

FORM APPROVED COUNTY COUNSEL
BY: ANNA W. WANG
DATE: 5/16/11

1 for westbound traffic, and a traffic signal at the intersection of Magnolia Avenue and
2 Neece Street, and to otherwise improve the public road system (including, but not
3 limited to, the use of the Subject Properties for public road purposes, for utility
4 purposes, for drainage purposes, and for other uses incidental to the Proposed Project
5 and required by the Proposed Project);

6 **WHEREAS**, the interests in property that are the subjects of this Notice
7 (collectively the "Subject Property Interests") are fee simple interests;

8 **WHEREAS**, the statutes that authorize the County of Riverside to acquire the
9 Subject Property Interests by eminent domain include Article 1, Section 19 of the
10 California Constitution; Section 25350.5 of the Government Code; Section 760 of the
11 Streets and Highways Code; and Sections 1240.010, 1240.020, 1240.030, 1240.040,
12 1240.110, 1240.410, 1240.510, and 1240.610 of the Code of Civil Procedure.

13 **NOW, THEREFORE, BE IT RESOLVED AND ORDERED** by the Board of
14 Supervisors of Riverside County, State of California, not less than four/fifths of all
15 members concurring, in regular session assembled on June 7, 2011, that this Board
16 finds and determines each of the following:

17 1. Notice of the Board's intention to adopt this resolution of necessity was
18 duly given as required by Section 1245.235 of the Code of Civil Procedure and, on the
19 date and at the time and place fixed for hearing, this Board did hear and consider all of
20 the evidence presented.

21 2. That the public interest and necessity require the Proposed Project;

22 3. That the Proposed Project is planned and located in the manner that will
23 be most compatible with the greatest public good and the least private injury;

24 4. That the Subject Property Interests are necessary for the Proposed
25 Project;

26 5. That the offer required by Section 7267.2 of the Government Code has
27 been made to the owners of record of the Subject Properties;

28 ///

1 6. That, to the extent that the Subject Properties are already devoted to a
2 public use, the use of the Proposed Project is a compatible use that will not
3 unreasonably interfere with or impair the continuance of the public use as it presently
4 exists or may reasonably be expected to exist in the future (California Code of Civil
5 Procedure Section 1240.510) or the use of the Proposed Project is a more necessary
6 public use than is the presently existing public use (California Code of Civil Procedure
7 Section 1240.610);

8 7. That the Subject Property Interests are needed for road purposes; and

9 8. That acquisition of the Subject Property Interests will promote the
10 interests of the County of Riverside.

11 **BE IT FURTHER RESOLVED AND ORDERED** that the County Counsel of the
12 County of Riverside is hereby authorized and empowered:

13 1. To acquire (in the name of the County) the Subject Property Interests by
14 condemnation in accordance with the Constitution and laws relating to eminent
15 domain.

16 2. To prepare and prosecute in the name of the County such proceedings in
17 the proper court having jurisdiction thereof as are necessary for such acquisition.

18 3. To make application to the Court for an order to deposit the probable
19 amount of compensation out of proper funds under the control of the County into the
20 County Treasury and for an order permitting the County to take prejudgment
21 possession and use the Subject Property Interests for the purpose of constructing the
22 Proposed Project.

23 4. To compromise and settle such proceedings if such settlement can be
24 reached and, in that event, to take all necessary actions to complete the acquisition,
25 including stipulations as to judgment and other matters and the causing of all payments
26 to be made.

27 ///

28 SV:ra/042511/281TR/14.066 S:\Real Property\TYPING\Docs-14.000 to 14.499\14.066.doc

EXHIBIT "A"

LEGAL DESCRIPTION

The land referred to herein is situated in the State of California, County of Riverside, and described as follows:

That portion of the land conveyed to the Pacific Electric Railway Company by deed recorded November 5, 1913 in Book 385, Page 232 of Deeds, records of Riverside County, as shown on a map of Riverside Land and Irrigation Company lands on file in Book 1, Page 70 of Maps, records of San Bernardino County, lying within the boundaries of Riverside County Assessor's Parcel Numbers 135-021-030 and 107-050-001, as shown by the maps of said Assessor.

Note: The above legal description is provided as an accommodation only and is used solely for the purpose of facilitating the issuance of this title report. It is not to be sued in any policy of title insurance.

(End of Legal Description)

EXHIBIT "B"

Page 2 of 2

THIS MAP WAS PREPARED FOR ASSESSMENT PURPOSES ONLY. NO LIABILITY IS ASSUMED FOR THE ACCURACY OF THE DATA SHOWN. ASSESSOR'S PARCEL MAY NOT COMPLY WITH LOCAL LOT SPLIT OR BUILDING SITE ORDINANCES.

SEC 29, 32, 33 T3SR6W
CITY OF CORONA

NEECE CORONA CITY LIMITS STREET

LEESON LANE

(FORMERLY MAGNOLIA AVENUE)

TEMESCAL STREET

STREET

INDIANA AVENUE

CIRCLE

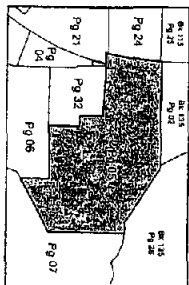
RUSTON (VACATED)

OCT 9 2009

ASSESSOR'S MAP 8K107 PG.05
Riverside County, Calif.



Date
PM 1/68 1267
RS 4/795
LA 86-139
MB 12238-39

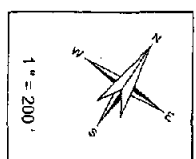


Map Reference
MB 1770 SB INVERSIDELAND & IRRIGATING CO.
PM 17/99
MB 1902/82 - 83 TRACT MAP NO. 22407

Sub	Sub Number	Area
000001	1	1.00
000002	2	1.00
000003	3	1.00
000004	4	1.00
000005	5	1.00
000006	6	1.00
000007	7	1.00
000008	8	1.00
000009	9	1.00
000010	10	1.00
000011	11	1.00
000012	12	1.00
000013	13	1.00
000014	14	1.00
000015	15	1.00
000016	16	1.00
000017	17	1.00
000018	18	1.00
000019	19	1.00
000020	20	1.00
000021	21	1.00
000022	22	1.00
000023	23	1.00
000024	24	1.00
000025	25	1.00
000026	26	1.00
000027	27	1.00
000028	28	1.00
000029	29	1.00
000030	30	1.00
000031	31	1.00
000032	32	1.00
000033	33	1.00
000034	34	1.00
000035	35	1.00
000036	36	1.00
000037	37	1.00
000038	38	1.00
000039	39	1.00
000040	40	1.00
000041	41	1.00
000042	42	1.00
000043	43	1.00
000044	44	1.00
000045	45	1.00
000046	46	1.00
000047	47	1.00
000048	48	1.00
000049	49	1.00
000050	50	1.00
000051	51	1.00
000052	52	1.00
000053	53	1.00
000054	54	1.00
000055	55	1.00
000056	56	1.00
000057	57	1.00
000058	58	1.00
000059	59	1.00
000060	60	1.00
000061	61	1.00
000062	62	1.00
000063	63	1.00
000064	64	1.00
000065	65	1.00
000066	66	1.00
000067	67	1.00
000068	68	1.00
000069	69	1.00
000070	70	1.00
000071	71	1.00
000072	72	1.00
000073	73	1.00
000074	74	1.00
000075	75	1.00
000076	76	1.00
000077	77	1.00
000078	78	1.00
000079	79	1.00
000080	80	1.00
000081	81	1.00
000082	82	1.00
000083	83	1.00
000084	84	1.00
000085	85	1.00
000086	86	1.00
000087	87	1.00
000088	88	1.00
000089	89	1.00
000090	90	1.00
000091	91	1.00
000092	92	1.00
000093	93	1.00
000094	94	1.00
000095	95	1.00
000096	96	1.00
000097	97	1.00
000098	98	1.00
000099	99	1.00
000100	100	1.00

Legend

- Lot Lines
- Right-of-Way
- Old Lot Lines
- Reference R.O.W
- Other Easements
- Land Area
- Subdivision Tie Line



TRA 004-002
004-013
004-014
004-015
004-016
059-053
059-076

107-05

6-47
47-1

EXHIBIT "B"

Page 1 of 2

THIS MAP WAS PREPARED FOR ASSESSMENT PURPOSES ONLY. NO LIABILITY IS ASSUMED FOR THE ACCURACY OF THE DATA SHOWN. ASSESSOR'S PARCEL MAP NOT CORRECT WITH LOCAL LOT-SPLIT OR BUILDING SITE ORDINANCES.

AUG 04 2010

SEC. 28 29 T3S R6W
CITY OF CORONA

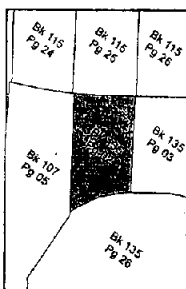
TRA 059-004
059-068

135-02
6-47-1



ASSESSOR'S MAP BK 135 PG 02
Riverside County, Calif.

Underwood

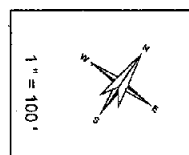


Map Reference
MB 1188 RIVERSIDE VALLEY HOME GARDENS

JUNE 2010

Date	Old No.	New No.
6/1/2003	021-13	31
6/1/2003	021-14	32
11/1/2003	13-4	021-33
11/1/2003	5-27-29	021-34
7/14/2005	021-34	35,36
7/14/2005	021-35	021-37
7/16/2005	021-37	38,ST.
12/14/2005	022-1	29
9/9/2008	022-4	30,ST.
9/9/2008	021-8	40,ST
9/9/2008	021-9	41,ST
6/22/2010	022-27	31,ST

Legend
Lot Lines
Right-Of-Way
Old Lot Lines
Reference R.O.W.
Other Easements
Lease Area
Subdivision Tie Mark



1" = 100'

