


**SUBMITTAL TO THE BOARD OF SUPERVISORS
COUNTY OF RIVERSIDE, STATE OF CALIFORNIA**

331A



FROM: TLMA - Transportation Department

SUBMITTAL DATE:
September 22, 2011

SUBJECT: Notice of Intent to change the name of Fields Road and Johnson Lane to Malki Road, in the Cabazon area, Fifth Supervisorial District.

RECOMMENDED MOTION: Adopt Resolution No. 2011-256, Notice of Intent to change the name of Fields Road and Johnson Lane to Malki Road.

BACKGROUND: This street name change has been requested by the Morongo Band of Mission Indians. The Morongo Tribe Council seeks to establish a more culturally sensitive identity for the principal southern point of entry into the Morongo Indian Reservation, as well as, desires to recognize the Reservation's historic past. A resolution was adopted by the Tribe at their Tribal Council meeting of September 6, 2011 which is attached. It is the Tribe's goal to increase access to the Malki Museum which will be accessed from the newly named Malki Road.

This action starts the name change process and sets a public hearing to consider this request. The Banning City Council will be considering this request at their September 27, 2011 meeting.



Juan C. Perez
Director of Transportation

KB
Attachments: Resolution No. 2011-256
Exhibit "A" and "B"

REVIEWED BY EXECUTIVE OFFICE

DATE 9/20/11 AWJ
Tina Grande
Departmental Concurrence

FORM APPROVED COUNTY COUNSEL

BY:  9/27/11
DATE
MARSHAL L. VICTOR

Dep't Recomm.: Policy Consent
Per Exec. Ofc.: Policy Consent

Prev. Agn. Ref.

District: 5

Agenda Number:

2.16

2
3
4
5
6
7
8
9
10
11
12
13
14
15
16
17
18
19
20
21
22
23
24
25
26

RESOLUTION NO 2011-256

NOTICE OF INTENTION TO CHANGE THE NAME OF FIELDS ROAD

AND JOHNSON LANE TO MALKI ROAD

IN THE CABAZON AREA OF RIVERSIDE COUNTY

(FIFTH SUPERVISORIAL DISTRICT)

BE IT RESOLVED, DETERMINED AND ORDERED by the Board of Supervisors of the County of Riverside, State of California, in regular session assembled on _____, 2011, pursuant to Section 970.5 of the Streets and Highways Code, that this Board intends to change the name of **Fields Road**, from the northerly right of way line of Seminole Drive to the southerly right of way line of Martin Road lying within Section 7, Township 3 South, Range 2 East, S.B.M., and **Johnson Lane**, from the southerly right of way line of Seminole Drive to the southerly right of way line of the I-10 freeway, as shown on Right Of Way Map 204-655, on file in the office of the Riverside County Surveyor, Riverside, California, within Section 7, Township 3 South, Range 2 East, S.B.M., to **Malki Road**, as shown on attached Exhibit "A", Fifth Supervisorial District.

FORM APPROVED COUNTY COUNSEL
BY: *[Signature]* MARSHAL VICTOR
DATE: 9/27/11

1 **RESOLUTION NO. 2011-256**

2

3 **BE IT FURTHER RESOLVED** that a public hearing on this resolution will be
4 held on _____, 2011, at 9:30 a.m. in the meeting room of the Board
5 of Supervisors, County Administrative Center, Riverside, California, at which time and
6 place the Board will hear and consider the proposal to change the name and any
7 objections thereto.

8

9 **BE IT FURTHER RESOLVED** that notice of this hearing be given by posting
10 six copies of this resolution along **Fields Road** and **Johnson Lane** as required by
11 law.

12

13

14

15

16

17

18

19

20

21

22

23 KB

24 SNC 11003

EXHIBIT "A"

CHANGE THE NAME OF FIELDS ROAD TO MALKI ROAD

MORONGO TRIBAL LANDS

**CITY OF
BANNING**

FIELDS RD

MORONGO TRIBAL LANDS

MARTIN RD

**FIELDS ROAD
TO MALKI ROAD**

SEMINOLE DR

INTERSTATE
10

JOHNSON LN

MORONGO TRIBAL LANDS



N.T.S
T. 3S, R. 2E
SECTION 7
S.B.M.

**JOHNSON LANE
TO MALKI ROAD**

SHEET 1 OF 1

VICINITY MAP

VERDUGO RD

COTTONWOOD RD

MORONGO RD

DAILY RD

LAWS RD

SANTIAGO RD

FIELDS RD

SULLIVAN RD

14TH ST

13TH ST

12TH ST

11TH ST

10TH ST

CITY OF BANNING

10

SEMINOLE DR

MILLARD PASS

Area of street name change

APACHE TRL



N.T.S
T. 3S, R. 2E
SECTION 7
S.B.M.

SHEET 1 OF 1

TO BE REMOVED PRIOR TO RECORDATION

FYI - O'Reilly

Roger Michael

MORONGO BAND OF MISSION INDIANS

Motion Number # 090611-27

Distribution:

Shari
Marla
Marki S.A.

Sharon
Franklin D.
EXECUTIVE

BE IT KNOWN The Morongo Band of Mission Indians, a Sovereign Indian Nation, recognized by the United States of America and acting through its duly elected officials, the Tribal Council, does hereby certify the passage of the following:

On September 6, 2011




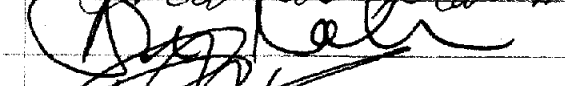



A Motion by: Mary Ann Andreas Seconded by: Brian Lugo

Stated as: Motion to approve Resolution 090611-03 to rename Fields Road to Malki Road.

Tuesday Council Mtg. Tuesday Work Session. Special Mtg. General Membership Mtg. Government Mtg.
The Motion was presented and passed during a Telephone Poll

As a result, the following action is to be taken:
Disburse from: Tribal Accounting MCRS Accounting

The recorded and signed vote appears below:

		Signatures		
Council Member:	Mary Ann Andreas (VC)		Vote:	<u>yes</u>
Council Member:	Tom Linton		Vote:	<u>yes</u>
Council Member:	Brian Lugo		Vote:	<u>yes</u>
Council Member:	Charles Martin		Vote:	<u>yes</u>
Council Member:	Anne Robinson		Vote:	<u>yes</u>
Council Member:	Damon Sandoval		Vote:	<u>yes</u>
Chairperson:	Chairman Robert Martin			<u>Chair</u>

C. Chantier
Recording Secretary

RESOLUTION 090611 .03

**A RESOLUTION OF THE TRIBAL COUNCIL OF THE
MORONGO BAND OF MISSION INDIANS
RELATING TO THE RENAMING OF FIELDS ROAD TO MALKI ROAD ON THE
MORONGO INDIAN RESERVATION**

WHEREAS, the Morongo Band of Mission Indians is an Indian Tribe recognized by the United States Secretary of the Interior as maintaining government-to-government relations with the United States and exercising authority over the lands of the Morongo Indian Reservation in Riverside County, California; and

WHEREAS, the Morongo Tribal Council seeks to establish a more culturally sensitive identity for the principal southern point of entry into the Morongo Indian Reservation; and

WHEREAS, the Morongo Tribal Council strives to increase access to the Malki Museum which will be accessed from the newly named Malki Road, and


WHEREAS, the Morongo Tribal Council is desirous of recognizing the importance of cultural identity and also the Reservation's historic past.

NOW, THEREFORE, BE IT RESOLVED that the Morongo Tribal Council hereby: approves the Renaming of Fields Road to Malki Road and authorizes the replacement of all street identification and freeway exit signs to effect said change.

CERTIFICATION

The undersigned hereby certify that the foregoing resolution was adopted at a duly called Tribal Council Meeting held on September, 6, 2011, by a vote of 6 in favor, 0 against, and 0 abstaining.

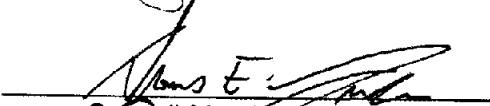
Chairman Robert Martin



Vice Chairman Mary Ann
Andreas



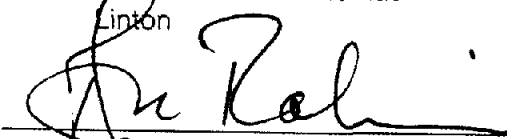
Council Member Charles Martin




Council Member Thomas
Linton



Council Member Brian Lugo



Council Member Ann
Robinson



Council Member Damon Sandoval