

SUBMITTAL TO THE BOARD OF SUPERVISORS
COUNTY OF RIVERSIDE, STATE OF CALIFORNIA

412B



FROM: TLMA - Transportation Department

SUBMITTAL DATE:
October 5, 2011

SUBJECT: Change the name of Fields Road and Johnson Lane to Malki Road, in the Cabazon area, Fifth Supervisorial District.

RECOMMENDED MOTION: Adopt Resolution No. 2011-259, change the name of Fields Road and Johnson Lane to Malki Road.

BACKGROUND: This street name change has been requested by the Morongo Band of Mission Indians. The Morongo Tribal Council seeks to establish a more culturally sensitive identity for the principal southern point of entry into the Morongo Indian Reservation, as well as, desires to recognize the Reservation's historic past. Malki was the original name of the Morongo Reservation, and is the name of the Tribe's Museum, located adjacent to the currently named Fields Road. Fields Road connects to the I-10 westbound ramps via an interchange.

As can be seen from the attached vicinity map, the majority of the land accessed from Fields Road and Johnson Lane are within the Morongo Reservation. There is an adjacent area west of Fields Road that is located within the City of Banning. At its September 27, 2011 meeting, which included substantial public input, the Banning City Council voted unanimously to change the name of the portion of Fields Road within the City.

The recommended action is to change the name of Fields Road within County jurisdiction to be consistent with the City's action and change the name of the adjacent Johnson Road which is

Juan C. Perez
Director of Transportation

KB

Attachments: Resolution No. 2011-259
Exhibit "A" and "B"

Dep't Recomm.: ☒ Consent ☐ Policy
Per Exec. Ofc.: ☒ Consent ☐ Policy

Prev. Agn. Ref.

District: 5

Agenda Number:

9.11

The Honorable Board of Supervisors

RE: Change the name of Fields Road and Johnson Lane to Malki Road in the
Cabazon area, Fifth Supervisorial District

Page 2 of 2

connected to the I-10 Eastbound ramps. There is only a short segment of Fields Road north of Seminole that is maintained by the County, the major portion of the road is within the Reservation.

On October 4, 2011, Resolution No. 2011-256, Notice of Intention to Change the name of Fields Road and Johnson Lane to Malki Road in the Cabazon Area, was adopted by the Board to start the name change process and set the public hearing for October 18, 2011 at 9:30 a.m. Notice of the public hearing has been given pursuant to Streets & Highway Code Section 970.5. At the conclusion of the public hearing, the Board intends to authorize to change the name of the road and upon the change thereof, shall make an order and file said order with the Board of Supervisors officially designating the name for such road. Thereafter the road shall be known by the name so designated.

The Morongo Tribe has indicated that they will bear all cost of replacing signage to reflect the name change on I-10 and also within City and County jurisdiction

2
3
4 **RESOLUTION NO 2011-259**

5 CHANGE THE NAME OF FIELDS ROAD

6 AND JOHNSON LANE TO MALKI ROAD

7 IN THE CABAZON AREA OF RIVERSIDE COUNTY

8 (FIFTH SUPERVISORIAL DISTRICT)

9
10 **WHEREAS**, pursuant to Section 970.5 of the Streets and Highways Code, a
11 public hearing after due notice has been held upon a resolution of intention to change
12 the name; and,

13
14 **WHEREAS**, On October 4, 2011, Resolution No. 2011-256, Notice of Intention
15 to Change the Name of **Fields Road** and **Johnson Lane** to **Malki Road** in the
16 Cabazon Area, was adopted by the Board to start the name change process and set
17 the public hearing for October 18, 2011 at 9:30 a.m.; and,

18
19 **WHEREAS**, The Board intends to authorize to change the name of **Fields**
20 **Road**, from the northerly right of way line of Seminole Drive to the southerly right of
21 way line of Martin Road, lying within Section 7, Township 3 South, Range 2 East,
22 S.B.M., to **Malki Road**, and **Johnson Lane**, from the southerly right of way line of
23 Seminole Drive to the southerly right of way line of the I-10 freeway, as shown on
24 Right Of Way Map 204-655, on file in the Office of the Riverside County Surveyor,

1 **RESOLUTION NO. 2011-259**

2
3 Riverside, California, lying within Section 7, Township 3 South, Range 2 East, S.B.M.,
4 to **Malki Road**, as shown on attached Exhibit "A", Fifth Supervisorial District, and all
5 persons having had an opportunity to be heard; now, therefore;

6
7 **BE IT RESOLVED, DETERMINED AND ORDERED** by the Board of
8 Supervisors of the County of Riverside, State of California, at the conclusion of the
9 public hearing, in regular session assembled on October 18, 2011, at 9:30 a.m., in the
10 meeting room of the Board, located on the 1st floor of the County Administrative
11 Center, 4080 Lemon Street, Riverside, California, authorizes to change the names of
12 **Fields Road and Johnson Lane to Malki Road.**

13
14 **BE IT RESOLVED, DETERMINED AND ORDERED** that the Clerk of this
15 Board shall cause a certified copy of this resolution to be recorded in the Office of the
16 Recorder, Riverside County, California.

17
18
19
20
21
22
23
24 KB

25 SNC 11003

EXHIBIT "A"

CHANGE THE NAME OF FIELDS ROAD TO MALKI ROAD

MORONGO TRIBAL LANDS

**CITY OF
BANNING**

FIELDS RD

MORONGO TRIBAL LANDS

MARTIN RD

**FIELDS ROAD
TO MALKI ROAD**

SEMINOLE DR

INTERSTATE
10

JOHNSON LN

MORONGO TRIBAL LANDS



N.T.S

T. 3S, R. 2E
SECTION 7
S.B.M.

**JOHNSON LANE
TO MALKI ROAD**

VICINITY MAP

CITY OF BANNING

Area of street name change

LEGEND



BANNING



MORONGO TRIBAL LANDS

SHEET 1 OF 1



N.T.S
T. 3S, R. 2E
SECTION 7
S.B.M.

APACHE TRL

TO BE REMOVED PRIOR TO RECORDATION

741 - O'Reilly

Roger Michael

MORONGO BAND OF MISSION INDIANS

Motion Number # 090611-28

Distribution

Shari

Martin

Mark S.A.

Sharon

Franklin D.
Executive

BE IT KNOWN The Morongo Band of Mission Indians, a Sovereign Indian Nation, recognized by the United States of America and acting through its duly elected officials, the Tribal Council, does hereby certify the passage of the following

On September 6, 2011

A Motion by Mary Ann Andreas Seconded by: Brian Lugo

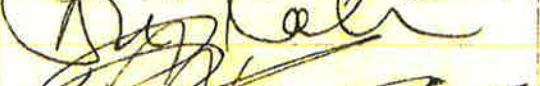

Stated as Motion to approve Resolution 090611-05 to rename Fields Road to Malki Road.

☒ Tuesday Council Mtg. ☐ Tuesday Work Session ☐ Special Mtg ☐ General Membership Mtg ☐ Government Mtg
The Motion was presented and passed during a ☐ Telephone Poll

As a result, the following action is to be taken:

Disburse from ☐ Tribal Accounting ☐ MCRS Accounting

The recorded and signed vote appears below:

		Signatures		
Council Member	Mary Ann Andreas (vc)		Vote:	<u>yes</u>
Council Member	Tom Linton		Vote:	<u>yes</u>
Council Member	Brian Lugo		Vote:	<u>yes</u>
Council Member	Charles Martin		Vote:	<u>yes</u>
Council Member	Anne Robinson		Vote:	<u>yes</u>
Council Member	Darnon Sandoval		Vote:	<u>yes</u>
Chairperson	Chairman Robert Martin		Chair	

C. Chapter

Recording Secretary

RESOLUTION 090611.03

**A RESOLUTION OF THE TRIBAL COUNCIL OF THE
MORONGO BAND OF MISSION INDIANS
RELATING TO THE RENAMING OF FIELDS ROAD TO MALKI ROAD ON THE
MORONGO INDIAN RESERVATION**

WHEREAS, the Morongo Band of Mission Indians is an Indian Tribe recognized by the United States Secretary of the Interior as maintaining government-to-government relations with the United States and exercising authority over the lands of the Morongo Indian Reservation in Riverside County, California; and

WHEREAS, the Morongo Tribal Council seeks to establish a more culturally sensitive identity for the principal southern point of entry into the Morongo Indian Reservation; and

WHEREAS, the Morongo Tribal Council strives to increase access to the Malki Museum which will be accessed from the newly named Malki Road, and


WHEREAS, the Morongo Tribal Council is desirous of recognizing the importance of cultural identity and also the Reservation's historic past.

NOW, THEREFORE, BE IT RESOLVED that the Morongo Tribal Council hereby: approves the Renaming of Fields Road to Malki Road and authorizes the replacement of all street identification and freeway exit signs to effect said change.

CERTIFICATION

The undersigned hereby certify that the foregoing resolution was adopted at a duly called Tribal Council Meeting held on September, 6, 2011, by a vote of 6 in favor, 0 against, and 0 abstaining.

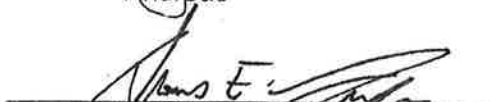
Chairman Robert Martin



Vice Chairman Mary Ann
Andreas




Council Member Charles Martin



Council Member Thomas
Linton



Council Member Brian Lugo



Council Member Ann
Robinson



Council Member Damon Sandoval