

SUBMITTAL TO THE BOARD OF SUPERVISORS  
COUNTY OF RIVERSIDE, STATE OF CALIFORNIA

6038



REVIEWED BY EXECUTIVE OFFICE

DATE 10/19/11  
Tina Grande

Departmental Concurrence

FROM: TLMA - Planning Department

SUBMITTAL DATE:  
September 19, 2011

**SUBJECT: TENTATIVE TRACT MAP NO. 30231** – Intent to Adopt a Mitigated Negative Declaration – Applicant: Woodcrest Partnership – Engineer/Representative: Adkan Engineers – First Supervisorial District – Location: Northerly of Ponderosa Lane, southerly of Krameria Avenue, easterly of Suttles Drive and westerly of King Street – 8.70 Gross Acres – Zoning: Residential Agricultural - 1 Acre Minimum (R-A-1) – **REQUEST:** The Tentative Tract Map is a Schedule 'B' subdivision of 8.70 gross acres into 5 parcels.

**RECEIVE AND FILE** the Notice of Decision for the above referenced case acted on by the Planning Director on September 6, 2011.

**THE PLANNING COMMISSION:**

**ADOPTED** a **MITIGATED NEGATIVE DECLARATION** for **ENVIRONMENTAL ASSESSMENT NO. 40373**, based on the findings incorporated in the initial study and the conclusion that the project will not have a significant effect on the environment; and,

**APPROVED TENTATIVE TRACT MAP NO. 30231**, subject to the attached conditions of approval, and based upon the findings and conclusions incorporated in the staff report.

**BACKGROUND:**

*Carolyn Syms Luna*

Carolyn Syms Luna  
Planning Director

(continued on next page)

Initials:  
CSL:wb D.m.

Policy

Consent

Dept't Recomm.:  
Per Exec. Ofc.:

Prev. Agn. Ref. | District: 1st | Agenda Number:

ATTACHMENTS FILED  
WITH THE CLERK OF THE BOARD

On September 6, 2011, the Planning Commission modified condition 90.E HEALTH.3 to include "septic" as part of the condition.

**PLANNING COMMISSION  
MINUTE ORDER SEPTEMBER 6, 2011**

I. **AGENDA ITEM 3.1: TENTATIVE TRACT MAP NO. 30231** – Intent to Adopt a Mitigated Negative Declaration – Applicant: Woodcrest Partnership – Engineer/Representative: Adkan Engineers – First Supervisorial District – Woodcrest Zoning District – Lake Mathews/Woodcrest Area Plan: Rural Community: Very Low Density Residential (RC:VLDR) (1 Acre Minimum) – Location: Northerly of Ponderosa Lane, southerly of Krameria Avenue, easterly of Suttles Drive and westerly of King Street – 8.70 Gross Acres – Zoning: Residential Agricultural, 1 Acre Minimum (R-A-1). (Quasi-judicial)

II. **PROJECT DESCRIPTION**

The Tentative Tract Map proposes a Schedule "B" subdivision of 8.70 gross acres into 5 lots ranging in size between 1.0 to 2.2 gross acres.

III. **MEETING SUMMARY**

The following staff presented the subject proposal:

Planner, Wendell Bugtai at 951-955-2419 or e-mail [wbugtai@rctlma.org](mailto:wbugtai@rctlma.org).

The following spoke in favor of the subject proposal:

Mitzh Adkison applicant's Rep. 6820 Airport Dr. Riverside CA 92504

There were no speakers in a neutral position or in opposition of the subject proposal.

IV. **CONTROVERSIAL ISSUES**

NONE

V. **PLANNING COMMISSION ACTION**

The Planning Commission, by a vote of 3-0, Commissioner Petty abstained, and Commissioner Snell absent.

**ADOPTED** a **MITIGATED NEGATIVE DECLARATION** for **ENVIRONMENTAL ASSESSMENT NO. 40373**, based on the findings incorporated in the initial study and the conclusion that the project will not have a significant effect on the environment; and,

**APPROVED** **TENATIVE TRACT MAP NO. 30231**, subject to the attached conditions of approval, and based upon the findings and conclusions incorporated in the staff report.

**CD**

The entire discussion of this agenda item can be found on CD. For a copy of the CD, please contact Desiree Bowie, Interim Planning Commission Secretary, at (951) 955-0222 or E-mail at [dbowie@rctlma.org](mailto:dbowie@rctlma.org)

Agenda Item No.: 3.1  
Area Plan: Lake Mathews/Woodcrest  
Zoning District: Woodcrest  
Supervisorial District: First  
Project Planner: Wendell Bugtai  
Planning Commission: September 6, 2011

TENTATIVE TRACT MAP NO. 30231  
Environmental Assessment No. 40373  
Applicant: Woodcrest Partnership  
Engineer/Representative: Adkan Engineers

## COUNTY OF RIVERSIDE PLANNING DEPARTMENT STAFF REPORT

### PROJECT DESCRIPTION AND LOCATION:

The Tentative Parcel Map a Schedule "B" subdivision of 8.70 gross acres into 5 lots ranging in size between 1.0 to 2.2 gross acres.

The project is located northerly of Ponderosa Lane, southerly of Krameria Avenue, easterly of Suttles Drive and westerly of King Street.

### SUMMARY OF FINDINGS:

1. Existing General Plan Land Use (Ex. #5): Rural Community – Very Low Density Residential (RC:VLDR)
2. Surrounding General Plan Land Use (Ex. #5): Rural Community – Very Low Density Residential (RC:VLDR) to the north, east, south and west.
3. Existing Zoning (Ex. #2): Light Agriculture – 1 Acre Minimum (A-1-1)
4. Surrounding Zoning (Ex. #2): Light Agriculture – 1 Acre Minimum (A-1-1) and Manufacturing – Service Commercial (M-SC) to the north and Light Agriculture – 1 Acre Minimum (A-1-1) to the east, south and west.
5. Existing Land Use (Ex. #1): Vacant
6. Surrounding Land Use (Ex. #1): Single Family Residences and Manufacturing to the north and Vacant and Single Family Residences to the east, south and west.
7. Project Data:  
Total Acreage: 8.7  
Total Proposed Lots: 5  
Proposed Min. Lot Size: 1.0 acres  
Schedule: "B"
8. Environmental Concerns: See attached environmental assessment

### RECOMMENDATIONS:

**ADOPTION** of a **MITIGATED NEGATIVE DECLARATION** for **ENVIRONMENTAL ASSESSMENT NO. 40373**, based on the findings incorporated in the initial study and the conclusion that the project will not have a significant effect on the environment; and,

**APPROVAL** of **TENATIVE TRACT MAP NO. 30231**, subject to the attached conditions of approval, and based upon the findings and conclusions incorporated in the staff report.

D.M.

**CONCLUSIONS:**

1. The proposed project is in conformance with the Rural Community: Very Low Density Residential (RC:VLDR) Land Use Designation, and with all other elements of the Riverside County General Plan.
2. The proposed project is consistent with the Light Agriculture zoning classification of Ordinance No. 348, and with all other applicable provisions of Ordinance No. 348.
3. The proposed project is consistent with the Schedule "B" map requirements of Ordinance No. 460, and with other applicable provisions of Ordinance No. 460.
4. The public's health, safety, and general welfare are protected through project design.
5. The proposed project is clearly compatible with the present and future logical development of the area.
6. The proposed project will not have a significant effect on the environment.
7. The proposed project will not preclude reserve design for the Western Riverside County Multiple Species Habitat Conservation Plan (WRCMSHCP).

**FINDINGS:** The following findings are in addition to those incorporated in the summary of findings and in the attached environmental assessment, which is incorporated herein by reference.

1. The project site is designated Rural Community – Very Low Density Residential (RC-VLDR) on the Lake Mathews/Woodcrest Area Plan.
2. The tentative map proposes five (5) single family residences ranging in size from 1.0 to 2.2 acres are consistent with the Rural Community – Very Low Density Residential (RC:VLDR) designation which are equal to, or greater than, the designations minimum lot size of one (1) acre.
3. The project site is surrounded by properties which are designated Rural Community – Very Low Density Residential (RC:VLDR).
4. The zoning for the subject site is Light Agriculture – 1 Acre Minimum (A-1-1).
5. The proposed use, five (5) single family residences, is consistent with the development standards set forth in the Light Agriculture – 1 Acre Minimum (A-1-1) zone.
6. The project site is surrounded by properties which are zoned Light Agriculture – 1 Acre Minimum (A-1-1) and Manufacturing – Service Commercial (M-SC).
7. Residential uses have been constructed and are operating in the project vicinity.
8. This project is not located within a Criteria Area of the Western Riverside County Multiple Species Habitat Conservation Plan.

9. This project is within the City Sphere of Influence of Riverside. As such, it is required to conform to the County's Memorandum of Understanding (MOU) with that city. This project does conform to the MOU.
10. Environmental Assessment No. 40373 identified the following potentially significant impacts:
  - a. Biological Resources
  - b. Hydrology / Water Quality

These listed impacts will be fully mitigated by the measures indicated in the environmental assessment, conditions of approval, and attached letters. No other significant impacts were identified.


**INFORMATIONAL ITEMS:**

1. As of this writing, no letters, in support or opposition have been received.
2. The project site is not located within:
  - a. A 100-year flood plain, an area drainage plan, or dam inundation area;
  - b. Tribal Land;
  - c. Specific Plan;
  - d. Redevelopment Area;
  - e. Mount Palomar Observatory – Lighting (Ordinance No. 655);
  - f. Airport Influence Area.
3. The project site is located within:
  - a. The boundaries of the Lake Mathews/Woodcrest Area Plan;
  - b. The city of Riverside sphere of influence;
  - c. Santa Ana River Watershed;
  - d. County Service Area #87 – Street Lighting.
4. The subject site is currently designated as Assessor's Parcel Number 273-180-050.

**RIVERSIDE COUNTY PLANNING DEPARTMENT  
TR30231  
VICINITY/POLICY AREAS**

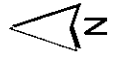
Supervisor Buster  
District 1

Date Drawn: 4/28/11  
Vicinity Map




Zoning District: Woodcrest  
Township/Range: T3SR5W  
Section: 26

DISCLAIMER: On October 7, 2003, the County of Riverside adopted a new General Plan providing new land use designations for unincorporated Riverside County parcels. The new General Plan may contain different types of land use than is provided for under existing zoning. For further information, please contact the Riverside County Planning Department offices in Riverside at (951) 955-3200 (Western County), or in Indio at (760) 863-8277 (Eastern County) or website at <http://www.lflms.co.riverside.ca.us/indocx.html>



Assessors Bk. Pg. 273-18  
Thomas Bros. Pg. 745 H4  
Edition 2009




RIVERSIDE COUNTY PLANNING DEPARTMENT

TR30231  
LAND USE

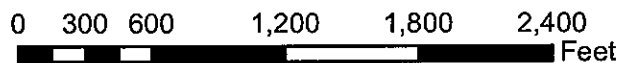
Supervisor Buster  
District 1

Date Drawn: 4/28/11  
Exhibit 1



Zoning District: Woodcrest  
Township/Range: T3SR5W  
Section: 26

Assessors Bk. Pg. 273-18  
Thomas Bros. Pg. 745 H4  
Edition 2009



DISCLAIMER: On October 7, 2003, the County of Riverside adopted a new General Plan providing new land use designations for unincorporated Riverside County parcels. The new General Plan may contain different types of land use than is provided for under existing zoning. For further information, please contact the Riverside County Planning Department offices in Riverside at (951) 955-3200 (Western County), or in Indio at (760) 863-8277 (Eastern County) or website at <http://www.tlma.co.riverside.ca.us/index.html>



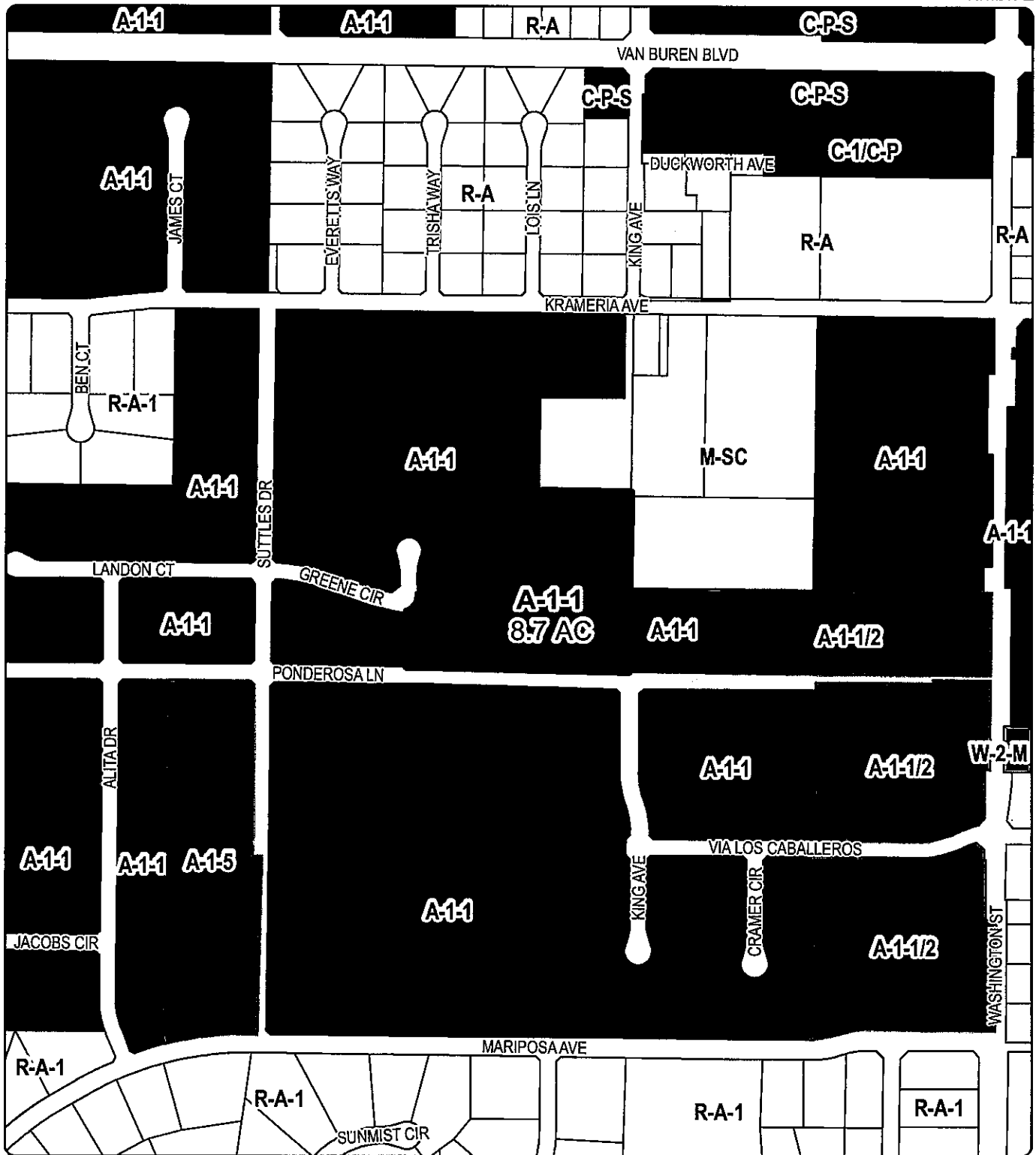
# RIVERSIDE COUNTY PLANNING DEPARTMENT

## TR30231

### EXISTING ZONING

Supervisor Buster  
District 1

Date Drawn: 4/28/11  
Exhibit 2




Zoning District: Woodcrest  
Township/Range: T3SR5W  
Section: 26

Assessors Bk. Pg. 273-18  
Thomas Bros. Pg. 745 H4  
Edition 2009



DISCLAIMER: On October 7, 2003, the County of Riverside adopted a new General Plan providing new land use designations for unincorporated Riverside County parcels. The new General Plan may contain different types of land use than is provided for under existing zoning. For further information, please contact the Riverside County Planning Department offices in Riverside at (951) 955-3200 (Western County), or in Indio at (760) 863-8277 (Eastern County) or website at <http://www.tlma.co.riverside.ca.us/index.html>



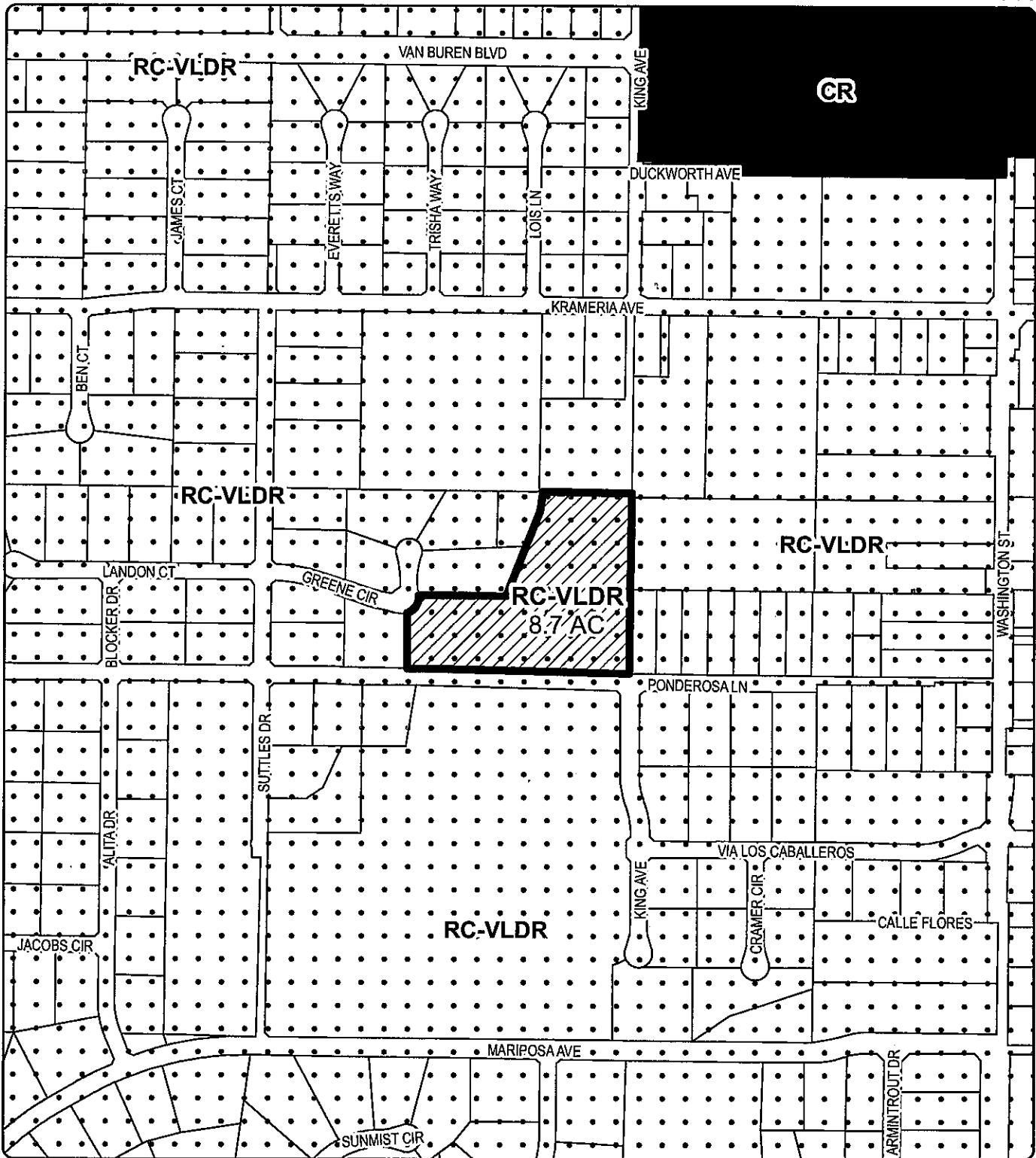
RIVERSIDE COUNTY PLANNING DEPARTMENT

CZ07692 PM35849

EXISTING GENERAL PLAN


Supervisor Buster  
District 1

Date Drawn: 4/28/11  
Exhibit 5



Zoning District: Woodcrest  
Township/Range: T3SR5W  
Section: 26

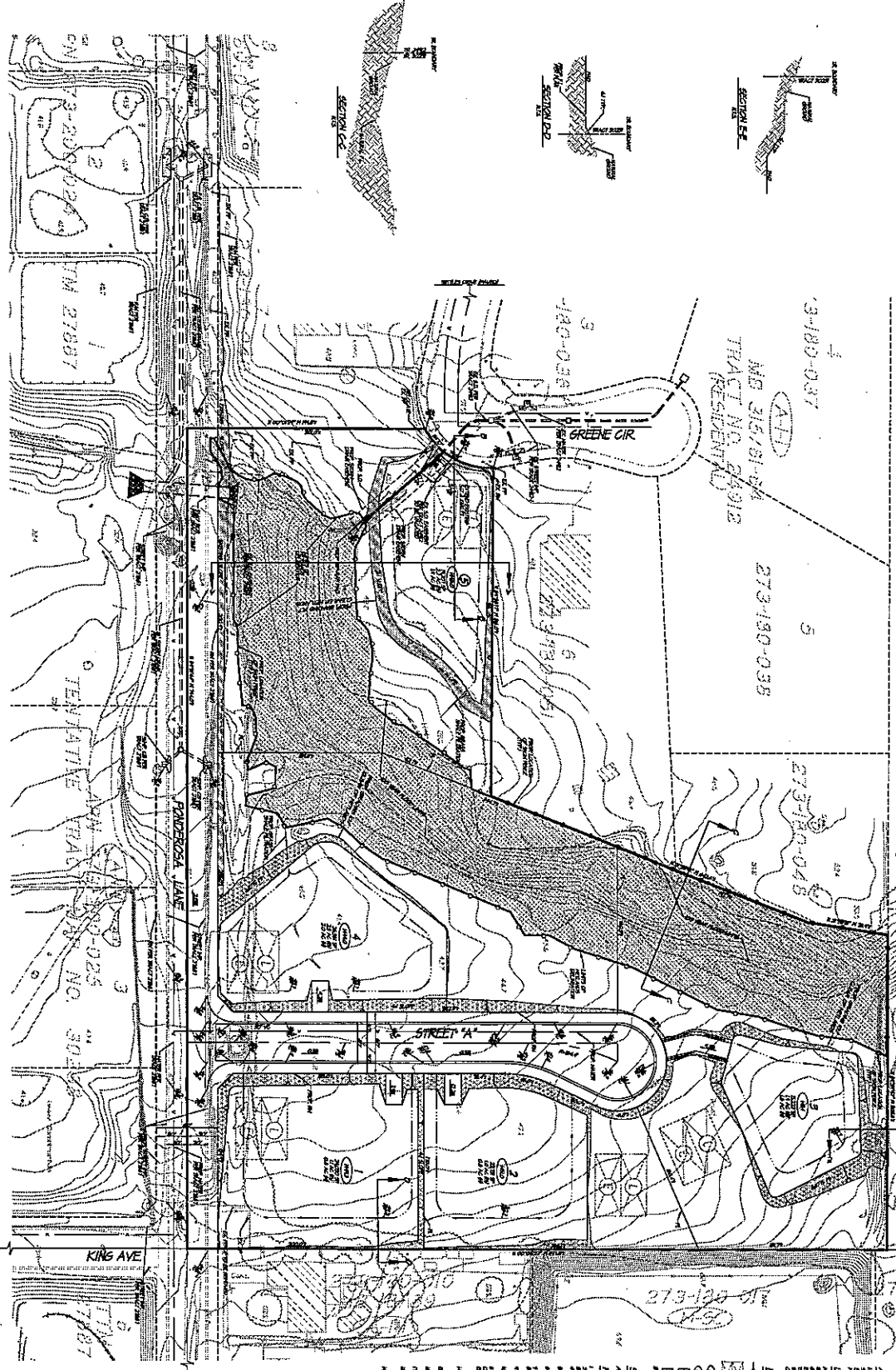
Assessors Bk. Pg. 273-18  
Thomas Bros. Pg. 745 H4  
Edition 2009



DISCLAIMER: On October 7, 2003, the County of Riverside adopted a new General Plan providing new land use designations for unincorporated Riverside County parcels. The new General Plan may contain different types of land use than is provided for under existing zoning. For further information, please contact the Riverside County Planning Department offices in Riverside at (951) 955-3200 (Western County), or in Indio at (760) 863-8277 (Eastern County) or website at <http://www.lma.co.riverside.ca.us/index.html>.

LOT NUMBER	LOT SIZE (ACRES)	LOT AREA (SQ. FT.)	NO. UNITS
1	0.14	6,042	200
2	0.14	6,042	200
3	0.14	6,042	200
4	0.14	6,042	200
5	0.14	6,042	200

IN THE COUNTY OF SAN DIEGO STATE OF CALIFORNIA  
**TENTATIVE TRACT NO. 30231**  
 A PORTION OF LOT 2, AS SHOWN ON THE SAN DIEGO COUNTY RECORDS



OWNER / APPLICANT	ENGINEER
TRACT NO. 30231	SAKIKEN ENGINEERS
ASSIGNMENT NO. 1000	REGISTERED PROFESSIONAL ENGINEER
ASSIGNMENT NO. 1000	REGISTERED PROFESSIONAL ENGINEER
ASSIGNMENT NO. 1000	REGISTERED PROFESSIONAL ENGINEER

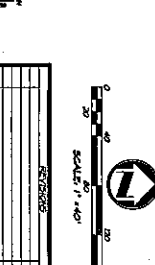
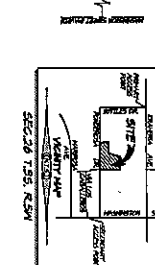
ADJACENT LAND USE	ADJACENT LAND USE
RESIDENTIAL	RESIDENTIAL
RESIDENTIAL	RESIDENTIAL
RESIDENTIAL	RESIDENTIAL

UTILITY SERVICES	UTILITY SERVICES
WATER	WATER
SEWER	SEWER
ELECTRICITY	ELECTRICITY

LEGEND	LEGEND
PROPOSED IMPROVEMENTS	PROPOSED IMPROVEMENTS
EXISTING IMPROVEMENTS	EXISTING IMPROVEMENTS
PROPOSED EASEMENTS	PROPOSED EASEMENTS
EXISTING EASEMENTS	EXISTING EASEMENTS

PROJECT NOTES	PROJECT NOTES
1. ALL IMPROVEMENTS SHALL BE IN ACCORDANCE WITH THE SAN DIEGO COUNTY RECORDS.	1. ALL IMPROVEMENTS SHALL BE IN ACCORDANCE WITH THE SAN DIEGO COUNTY RECORDS.
2. THE ENGINEER HAS CONDUCTED VISUAL INSPECTIONS OF THE SITE AND ADJACENT AREAS.	2. THE ENGINEER HAS CONDUCTED VISUAL INSPECTIONS OF THE SITE AND ADJACENT AREAS.
3. THE ENGINEER HAS CONDUCTED VISUAL INSPECTIONS OF THE SITE AND ADJACENT AREAS.	3. THE ENGINEER HAS CONDUCTED VISUAL INSPECTIONS OF THE SITE AND ADJACENT AREAS.

PROJECT DENSITY TABLE	PROJECT DENSITY TABLE
LOT NO.	LOT NO.
LOT NO.	LOT NO.
LOT NO.	LOT NO.



**TENTATIVE TRACT NO. 30231**

PREPARED BY: SAKIKEN ENGINEERS

DATE: 10/15/2023

PROJECT NO. 23-001

SCALE: 1" = 40'

**SUPPLEMENTAL EXHIBIT  
TENTATIVE TRACT NO. 30231 - AMENDED NO. 3  
ENVIRONMENTAL PROGRAMS DEPARTMENT - GRADING**

273-180-002

273-180-026

(M-50)

273-180-048

273-180-017

(M-50)

4  
80-037

(A-1-1)  
MB 315/61-64  
TRACT NO. 24912  
(RESIDENTIAL)

273-180-038

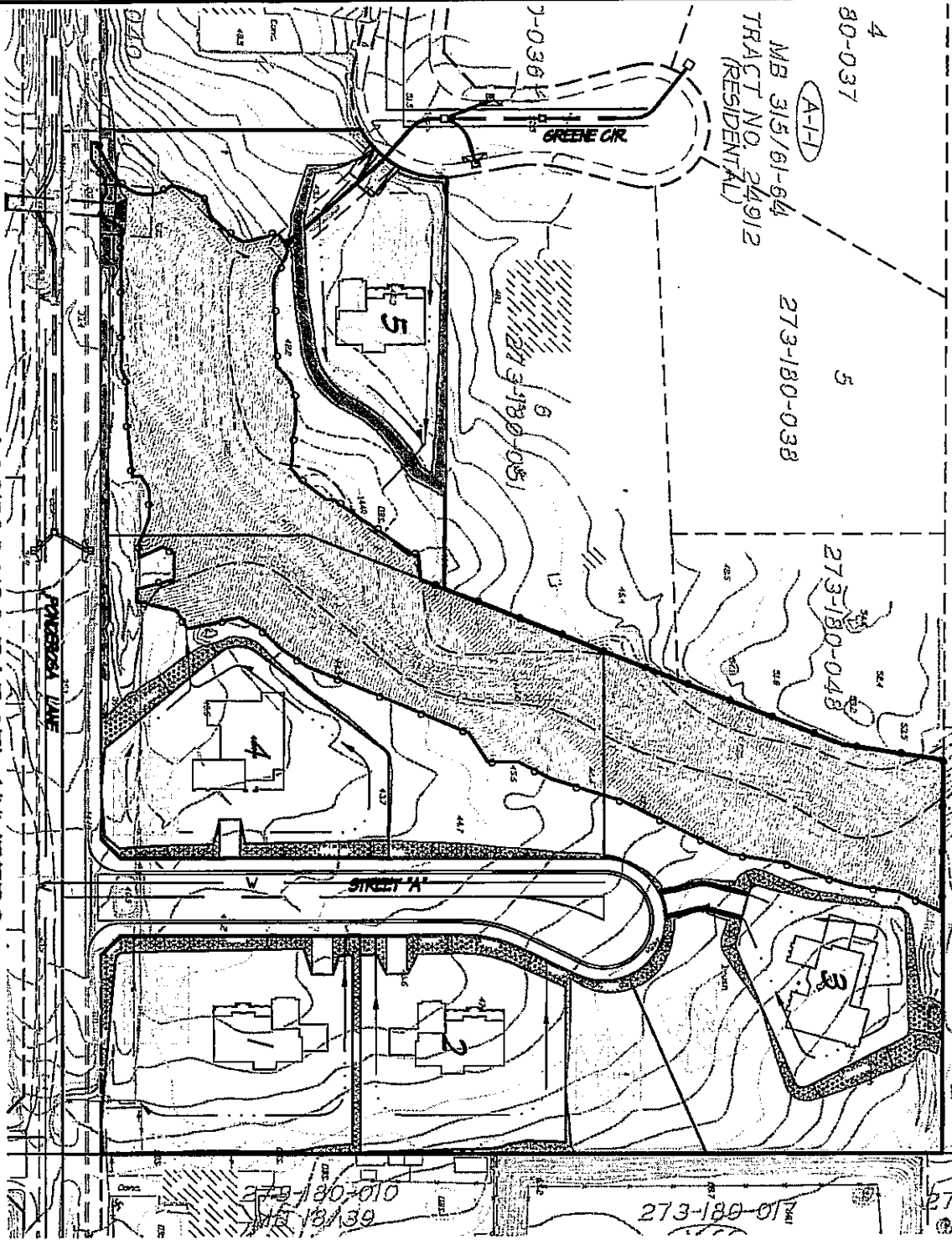
5



273-180-048

GREENE CR.

STREET 'A'

PANORAMA LANE



**LEGEND**  
 PROP. SNOW FENCE  
 WETLANDS AREA

**OWNER / APPLICANT**  
**WOODCREST PARTNERSHIP**  
 P.O. BOX 18929  
 ANAHEIM, CA 92817  
 TEL. 213-880-2285

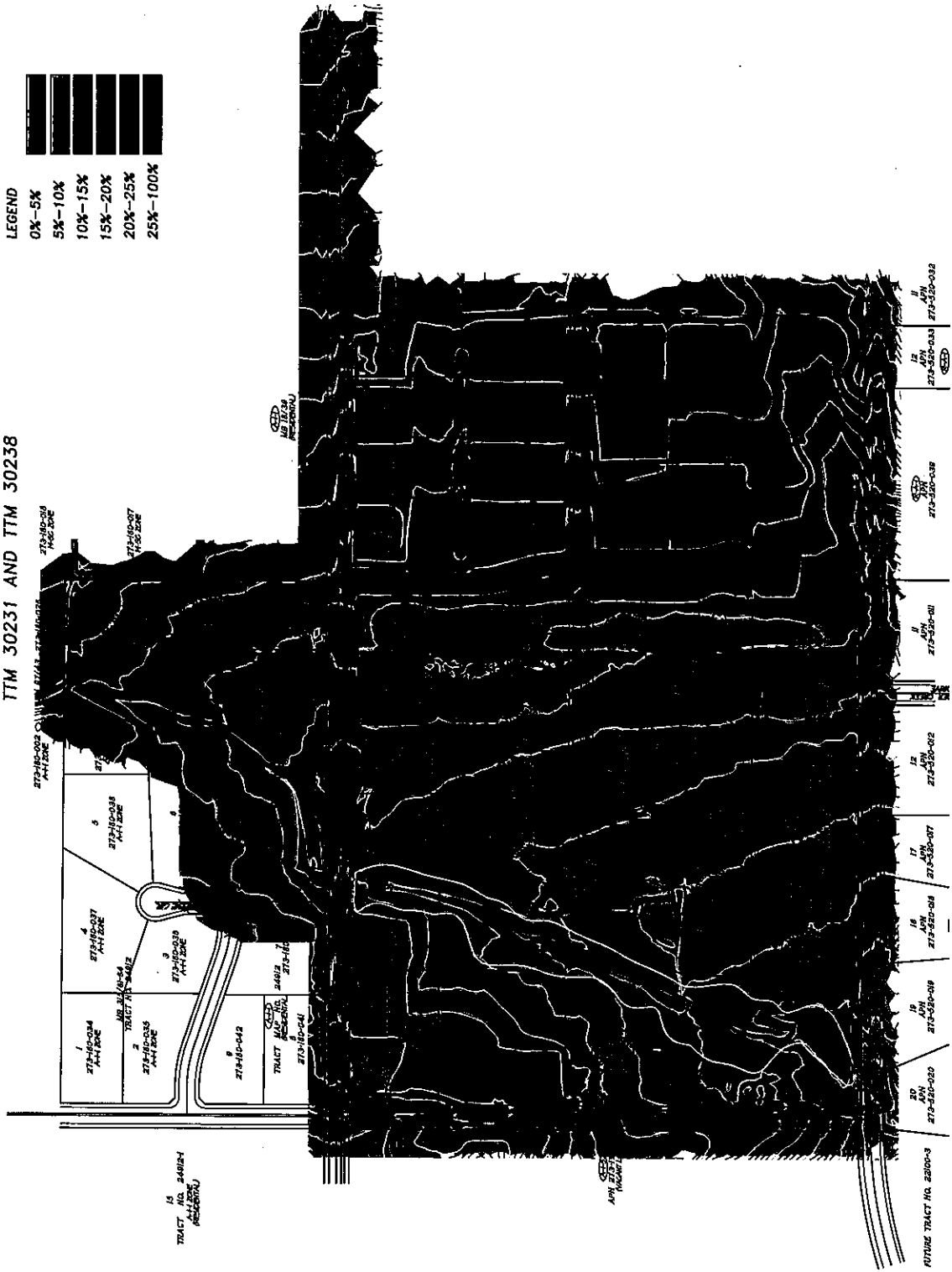

**ENGINEER**  
**ADKAM ENGINEERS**  
 6820 AIRPORT DRIVE  
 RIVERSIDE, CA. 92504  
 951-688-0241

**NOTE**  
 WETLANDS DELINEATION  
 PER FIELD STUDY  
 PERFORMED BY VHBC, INC.

**ASSESSORS PARCEL NUMBERS**  
 273-180-029, -031

PREPARATION DATE: NOVEMBER 2010

**SLOPE ANALYSIS FOR:  
TTM 30231 AND TTM 30238**



# COUNTY OF RIVERSIDE

## ENVIRONMENTAL ASSESSMENT FORM: INITIAL STUDY

**Environmental Assessment (E.A.) Number:** 40373  
**Project Case Type (s) and Number(s):** Tentative Tract Map No. 30231  
**Lead Agency Name:** County of Riverside Planning Department  
**Address:** P.O. Box 1409, Riverside, CA 92502-1409  
**Contact Person:** Wendell Bugtai, Project Planner  
**Telephone Number:** 951-955-2419  
**Applicant's Name:** Woodcrest Partnership  
**Applicant's Address:** P.O. Box 18929, Anaheim, CA 92817

### I. PROJECT INFORMATION

#### Project Description:

The Tentative Parcel Map No. 30231 is a Schedule "B" subdivision of 8.70 gross acres into 5 lots ranging in size between 1.0 to 2.2 gross acres.

**A. Type of Project:** Site Specific ; Countywide ; Community ; Policy .

**B. Total Project Area:** 8.70 gross acres

Residential Acres: 8.7	Lots: 5	Units: 5	Projected No. of Residents: 15
Commercial Acres:	Lots:	Sq. Ft. of Bldg. Area:	Est. No. of Employees:
Industrial Acres:	Lots:	Sq. Ft. of Bldg. Area:	Est. No. of Employees:
Other:			

**C. Assessor's Parcel No(s):** 273-180-050

**Street References:** The project is located northerly of Ponderosa Lane, southerly of Krameria Avenue, easterly of Suttles Drive and westerly of King Street. Access to Lot # 5 will be provided by Greene Circle.

**D. Section, Township & Range Description or reference/attach a Legal Description:**

Township 3 South Range 5 West Section 26

**E. Brief description of the existing environmental setting of the project site and its surroundings:** The project is currently vacant with shrubs and native vegetation within the project site. There are various scattered single family residences surrounding the property with similar general plan and zoning designations. The project also has a watercourse bisecting the property with riparian shrubs and native vegetation.

### II. APPLICABLE GENERAL PLAN AND ZONING REGULATIONS

#### A. General Plan Elements/Policies:

- 1. Land Use:** The proposed project meets the requirements for the Rural Community – Very Low Density Residential (RC:VLDR) land use designation and all applicable land use policies.

2. **Circulation:** Adequate circulation facilities exist and are proposed to serve the proposed project. The proposed project meets all other applicable circulation policies of the General Plan.
3. **Multipurpose Open Space:** No natural open space land was required to be preserved within the boundaries of this project. The proposed project meets with all other applicable Multipurpose Open Space element policies.
4. **Safety:** The proposed project is not located within any special hazard zone (including fault zone, dam inundation zone, flood zone, hazardous fire area, high liquefaction, etc.). The proposed project has allowed for the sufficient provision of emergency response services to the future residences of this project. The proposed project meets all other applicable Safety element policies.
5. **Noise:** The proposed project meets with all applicable Noise element policies.
6. **Housing:** The proposed project meets with all applicable Housing element policies.
7. **Air Quality:** The proposed project has been conditioned to control any fugitive dust during grading and construction activities. The proposed project meets all other applicable Air Quality Element policies.

**B. General Plan Area Plan(s):** Lake Mathews/Woodcrest

**C. Foundation Component(s):** Rural Community (RC)

**D. Land Use Designation(s):** Very Low Density Residential (VLDR)

**E. Overlay(s), if any:** N/A

**F. Policy Area(s), if any:** N/A

**G. Adjacent and Surrounding Area Plan(s), Foundation Component(s), Land Use Designation(s), and Overlay(s) and Policy Area(s), if any:** N/A

**H. Adopted Specific Plan Information**

1. **Name and Number of Specific Plan, if any:** N/A

2. **Specific Plan Planning Area, and Policies, if any:** N/A

**I. Existing Zoning:** Light Agriculture – 1 Acre Minimum (A-1-1)

**J. Proposed Zoning, if any:** N/A

**K. Adjacent and Surrounding Zoning:** Light Agriculture – 1Acre Minimum (A-1-1) and Manufacturing – Service Commercial (M-SC)

### **III. ENVIRONMENTAL FACTORS POTENTIALLY AFFECTED**

The environmental factors checked below ( x ) would be potentially affected by this project, involving at least one impact that is a "Potentially Significant Impact" or "Less than Significant with Mitigation Incorporated" as indicated by the checklist on the following pages.

- |  |   |   |
|--|---|---|
| <input type="checkbox"/> Aesthetics                      | <input type="checkbox"/> Hazards & Hazardous Materials        | <input type="checkbox"/> Recreation                         |
| <input type="checkbox"/> Agriculture & Forest Resources  | <input checked="" type="checkbox"/> Hydrology / Water Quality | <input type="checkbox"/> Transportation / Traffic           |
| <input type="checkbox"/> Air Quality                     | <input type="checkbox"/> Land Use / Planning                  | <input type="checkbox"/> Utilities / Service Systems        |
| <input checked="" type="checkbox"/> Biological Resources | <input type="checkbox"/> Mineral Resources                    | <input type="checkbox"/> Other:                             |
| <input type="checkbox"/> Cultural Resources              | <input type="checkbox"/> Noise                                | <input type="checkbox"/> Other:                             |
| <input type="checkbox"/> Geology / Soils                 | <input type="checkbox"/> Population / Housing                 | <input type="checkbox"/> Mandatory Findings of Significance |
| <input type="checkbox"/> Greenhouse Gas Emissions        | <input type="checkbox"/> Public Services                      |   |

#### IV. DETERMINATION

On the basis of this initial evaluation:

#### A PREVIOUS ENVIRONMENTAL IMPACT REPORT/NEGATIVE DECLARATION WAS NOT PREPARED


- I find that the proposed project **COULD NOT** have a significant effect on the environment, and a **NEGATIVE DECLARATION** will be prepared.
- I find that although the proposed project could have a significant effect on the environment, there will not be a significant effect in this case because revisions in the project, described in this document, have been made or agreed to by the project proponent. **A MITIGATED NEGATIVE DECLARATION** will be prepared.
- I find that the proposed project **MAY** have a significant effect on the environment, and an **ENVIRONMENTAL IMPACT REPORT** is required.

#### A PREVIOUS ENVIRONMENTAL IMPACT REPORT/NEGATIVE DECLARATION WAS PREPARED

- I find that although the proposed project could have a significant effect on the environment, **NO NEW ENVIRONMENTAL DOCUMENTATION IS REQUIRED** because (a) all potentially significant effects of the proposed project have been adequately analyzed in an earlier EIR or Negative Declaration pursuant to applicable legal standards, (b) all potentially significant effects of the proposed project have been avoided or mitigated pursuant to that earlier EIR or Negative Declaration, (c) the proposed project will not result in any new significant environmental effects not identified in the earlier EIR or Negative Declaration, (d) the proposed project will not substantially increase the severity of the environmental effects identified in the earlier EIR or Negative Declaration, (e) no considerably different mitigation measures have been identified and (f) no mitigation measures found infeasible have become feasible.
- I find that although all potentially significant effects have been adequately analyzed in an earlier EIR or Negative Declaration pursuant to applicable legal standards, some changes or additions are necessary but none of the conditions described in California Code of Regulations, Section 15162 exist. An **ADDENDUM** to a previously-certified EIR or Negative Declaration has been prepared and will be considered by the approving body or bodies.
- I find that at least one of the conditions described in California Code of Regulations, Section 15162 exist, but I further find that only minor additions or changes are necessary to make the previous EIR adequately apply to the project in the changed situation; therefore a **SUPPLEMENT TO THE ENVIRONMENTAL IMPACT REPORT** is required that need only contain the information necessary to make the previous EIR adequate for the project as revised.
- I find that at least one of the following conditions described in California Code of Regulations, Section 15162, exist and a **SUBSEQUENT ENVIRONMENTAL IMPACT REPORT** is required: (1) Substantial changes are proposed in the project which will require major revisions of the previous EIR or negative declaration due to the involvement of new significant environmental effects or a substantial increase in the severity of previously identified significant effects; (2) Substantial changes have



occurred with respect to the circumstances under which the project is undertaken which will require major revisions of the previous EIR or negative declaration due to the involvement of new significant environmental effects or a substantial increase in the severity of previously identified significant effects; or (3) New information of substantial importance, which was not known and could not have been known with the exercise of reasonable diligence at the time the previous EIR was certified as complete or the negative declaration was adopted, shows any the following:(A) The project will have one or more significant effects not discussed in the previous EIR or negative declaration;(B) Significant effects previously examined will be substantially more severe than shown in the previous EIR or negative declaration;(C) Mitigation measures or alternatives previously found not to be feasible would in fact be feasible, and would substantially reduce one or more significant effects of the project, but the project proponents decline to adopt the mitigation measures or alternatives; or,(D) Mitigation measures or alternatives which are considerably different from those analyzed in the previous EIR or negative declaration would substantially reduce one or more significant effects of the project on the environment, but the project proponents decline to adopt the mitigation measures or alternatives.



---

Signature

August 1, 2011

---

Date

Wendell Bugtai, Project Planner  
Printed Name

---

For Carolyn Syms Luna, Director

---

**V. ENVIRONMENTAL ISSUES ASSESSMENT**

In accordance with the California Environmental Quality Act (CEQA) (Public Resources Code Section 21000-21178.1), this Initial Study has been prepared to analyze the proposed project to determine any potential significant impacts upon the environment that would result from construction and implementation of the project. In accordance with California Code of Regulations, Section 15063, this Initial Study is a preliminary analysis prepared by the Lead Agency, the County of Riverside, in consultation with other jurisdictional agencies, to determine whether a Negative Declaration, Mitigated Negative Declaration, or an Environmental Impact Report is required for the proposed project. The purpose of this Initial Study is to inform the decision-makers, affected agencies, and the public of potential environmental impacts associated with the implementation of the proposed project.

	Potentially Significant Impact	Less than Significant with Mitigation Incorporated	Less Than Significant Impact	No Impact
<b>AESTHETICS</b> Would the project				
<b>1. Scenic Resources</b>				
a) Have a substantial effect upon a scenic highway corridor within which it is located?	<input type="checkbox"/>	<input type="checkbox"/>	<input checked="" type="checkbox"/>	<input type="checkbox"/>
b) Substantially damage scenic resources, including, but not limited to, trees, rock outcroppings and unique or landmark features; obstruct any prominent scenic vista or view open to the public; or result in the creation of an aesthetically offensive site open to public view?	<input type="checkbox"/>	<input type="checkbox"/>	<input checked="" type="checkbox"/>	<input type="checkbox"/>

Source: Riverside County General Plan Figure C-9 "Scenic Highways"

Findings of Fact:

- a) The project is not located within, or proximate to a scenic highway corridor, therefore the project would not have a substantial effect upon a scenic highway corridor.
- b) The project will not substantially damage scenic resources, including, but not limited to, trees, rock outcroppings and unique or landmark features; obstruct any prominent scenic vista or view open to the public; or result in the creation of an aesthetically offensive site open to public view.

Mitigation: No mitigation measures are required.

Monitoring: No monitoring measures are required.

<b>2. Mt. Palomar Observatory</b>				
a) Interfere with the nighttime use of the Mt. Palomar Observatory, as protected through Riverside County Ordinance No. 655?	<input type="checkbox"/>	<input type="checkbox"/>	<input type="checkbox"/>	<input checked="" type="checkbox"/>

Source: GIS database, Ord. No. 655 (Regulating Light Pollution)

Findings of Fact:

Potentially Significant Impact	Less than Significant with Mitigation Incorporated	Less Than Significant Impact	No Impact
--------------------------------	--	------------------------------	-----------

a) The subject property is located approximately 46.2 miles from the Mt. Palomar Observatory, and is therefore not located within either Zone "A" or "B", as defined by Ordinance No. 655. The project will not significantly impact the nighttime use of the Mt. Palomar Observatory.

Mitigation: No mitigation measures are required.

Monitoring: No monitoring measures are required.

**3. Other Lighting Issues**

a) Create a new source of substantial light or glare which would adversely affect day or nighttime views in the area?	<input type="checkbox"/>	<input type="checkbox"/>	<input checked="" type="checkbox"/>	<input type="checkbox"/>
b) Expose residential property to unacceptable light levels?	<input type="checkbox"/>	<input type="checkbox"/>	<input checked="" type="checkbox"/>	<input type="checkbox"/>

Source: On-site Inspection, Project Application Description

Findings of Fact:

a) The project will not create a new source of substantial light or glare which would adversely affect day or nighttime views in the area.

b) The project will not expose residential property to unacceptable light levels.

Mitigation: No mitigation measures are required.

Monitoring: No monitoring measures are required.

**AGRICULTURE & FOREST RESOURCES** Would the project

**4. Agriculture**

a) Convert Prime Farmland, Unique Farmland, or Farmland of Statewide Importance (Farmland) as shown on the maps prepared pursuant to the Farmland Mapping and Monitoring Program of the California Resources Agency, to non-agricultural use?	<input type="checkbox"/>	<input type="checkbox"/>	<input type="checkbox"/>	<input checked="" type="checkbox"/>
b) Conflict with existing agricultural zoning, agricultural use or with land subject to a Williamson Act contract or land within a Riverside County Agricultural Preserve?	<input type="checkbox"/>	<input type="checkbox"/>	<input type="checkbox"/>	<input checked="" type="checkbox"/>
c) Cause development of non-agricultural uses within 300 feet of agriculturally zoned property (Ordinance No. 625 "Right-to-Farm")?	<input type="checkbox"/>	<input type="checkbox"/>	<input checked="" type="checkbox"/>	<input type="checkbox"/>
d) Involve other changes in the existing environment which, due to their location or nature, could result in conversion of Farmland, to non-agricultural use?	<input type="checkbox"/>	<input type="checkbox"/>	<input type="checkbox"/>	<input checked="" type="checkbox"/>

Source: Riverside County General Plan Figure OS-2 "Agricultural Resources," GIS database, and Project Application Materials.

Potentially Significant Impact	Less than Significant with Mitigation Incorporated	Less Than Significant Impact	No Impact
--------------------------------	--	------------------------------	-----------

**Findings of Fact:**

a) The project will not convert Prime Farmland, Unique Farmland, or Farmland of Statewide Importance (Farmland) as shown on the maps prepared pursuant to the Farmland Mapping and Monitoring Program of the California Resources Agency, to non-agricultural use.

b) The project will not conflict with existing agricultural zoning, agricultural use or with land subject to a Williamson Act contract or land within a Riverside County Agricultural Preserve.

c) Although the project will cause development of non-agricultural uses within 300 feet of agriculturally zoned property (Ordinance No. 625 "Right-to-Farm"), the lot sizes within the surrounding area are more conducive to single family residential development rather than large commercial agricultural uses, therefore the project will have less than significant impact.

d) The project will not involve other changes in the existing environment which, due to their location or nature, could result in conversion of Farmland, to non-agricultural use.

**Mitigation:** No mitigation measures are required.

**Monitoring:** No monitoring measures are required.

**5. Forest**

a) Conflict with existing zoning for, or cause rezoning of, forest land (as defined in Public Resources Code section 12220(g)), timberland (as defined by Public Resources Code section 4526), or timberland zoned Timberland Production (as defined by Govt. Code section 51104(g))?	<input type="checkbox"/>	<input type="checkbox"/>	<input type="checkbox"/>	<input checked="" type="checkbox"/>
b) Result in the loss of forest land or conversion of forest land to non-forest use?	<input type="checkbox"/>	<input type="checkbox"/>	<input type="checkbox"/>	<input checked="" type="checkbox"/>
c) Involve other changes in the existing environment which, due to their location or nature, could result in conversion of forest land to non-forest use?	<input type="checkbox"/>	<input type="checkbox"/>	<input type="checkbox"/>	<input checked="" type="checkbox"/>

**Source:** Riverside County General Plan Figure OS-3 "Parks, Forests and Recreation Areas," and Project Application Materials.

**Findings of Fact:**

a) The project will not Conflict with existing zoning for, or cause rezoning of, forest land (as defined in Public Resources Code section 12220(g)), timberland (as defined by Public Resources Code section 4526), or timberland zoned Timberland Production (as defined by Govt. Code section 51104(g)).

b) The project will not result in the loss of forest land or conversion of forest land to non-forest use.

c) The project will not involve other changes in the existing environment which, due to their location or nature, could result in conversion of forest land to non-forest use.

Potentially Significant Impact	Less than Significant with Mitigation Incorporated	Less Than Significant Impact	No Impact
--------------------------------	--	------------------------------	-----------

Mitigation: No mitigation measures are required.

Monitoring: No monitoring measures are required.

**AIR QUALITY** Would the project

**6. Air Quality Impacts**

a) Conflict with or obstruct implementation of the applicable air quality plan?	<input type="checkbox"/>	<input type="checkbox"/>	<input checked="" type="checkbox"/>	<input type="checkbox"/>
b) Violate any air quality standard or contribute substantially to an existing or projected air quality violation?	<input type="checkbox"/>	<input type="checkbox"/>	<input checked="" type="checkbox"/>	<input type="checkbox"/>
c) Result in a cumulatively considerable net increase of any criteria pollutant for which the project region is non-attainment under an applicable federal or state ambient air quality standard (including releasing emissions which exceed quantitative thresholds for ozone precursors)?	<input type="checkbox"/>	<input type="checkbox"/>	<input checked="" type="checkbox"/>	<input type="checkbox"/>
d) Expose sensitive receptors which are located within 1 mile of the project site to project substantial point source emissions?	<input type="checkbox"/>	<input type="checkbox"/>	<input type="checkbox"/>	<input checked="" type="checkbox"/>
e) Involve the construction of a sensitive receptor located within one mile of an existing substantial point source emitter?	<input type="checkbox"/>	<input type="checkbox"/>	<input type="checkbox"/>	<input checked="" type="checkbox"/>
f) Create objectionable odors affecting a substantial number of people?	<input type="checkbox"/>	<input type="checkbox"/>	<input type="checkbox"/>	<input checked="" type="checkbox"/>

Source: SCAQMD CEQA Air Quality Handbook Table 6-2

Findings of Fact:

a) The South Coast Air Quality Management District (SCAQMD) is responsible for developing a regional air quality management plan to insure compliance with state and federal air quality standards. The SCAQMD has adopted the 2003 Air Quality Management Plan (AQMP). The 2003 AQMP is based on socioeconomic forecasts (including population estimates) provided by the Southern California Association of Governments (SCAG). The County General Plan is consistent with SCAG's Regional Growth Management Plan and SCAQMD's Air Quality Management Plan. This project is consistent with the General Plan land use designations, and population estimates. The population proposed by this project will not obstruct the implementation of the 2003 AQMP.

b) Air quality impacts would occur during site preparation, including grading and equipment exhaust. Major sources of fugitive dust are a result of grading and site preparation during construction by vehicles and equipment and generated by construction vehicles and equipment traveling over exposed surfaces, as well as by soil disturbances from grading and filling. Blowing dust is also of concern in the dry desert areas where PM10 standards are exceeded by soil disturbance during grading, and vehicular travel over unpaved roads. These short-term construction related impacts will be reduced below a level of significance by dust control measures implemented during grading. (COA 10.BS GRADE.4) This is a standard condition of approval and is not considered mitigation pursuant to CEQA.

Potentially Significant Impact	Less than Significant with Mitigation Incorporated	Less Than Significant Impact	No Impact
--------------------------------	--	------------------------------	-----------

c) The project will not result in a cumulatively considerable net increase of any criteria pollutant for which the project region is non-attainment under an applicable federal or state ambient air quality standard.

d) A sensitive receptor is a person in the population who is particularly susceptible to health effects due to exposure to an air contaminant than is the population at large. Sensitive receptors (and the facilities that house them) in proximity to localized CO sources, toxic air contaminants or odors are of particular concern. High levels of CO are associated with major traffic sources, such as freeways and major intersections, and toxic air contaminants are normally associated with manufacturing and commercial operations. Land uses considered to be sensitive receptors include long-term health care facilities, rehabilitation centers, convalescent centers, retirement homes, residences, schools, playgrounds, child care centers, and athletic facilities. Surrounding land uses include residential, which is considered a sensitive receptor, however, the project is not expected to generate substantial point source emissions. The project will not include commercial or manufacturing uses, or generate significant odors.

e) The project will not create sensitive receptors located within one mile of an existing substantial point source emitter.

f) The project will not create objectionable odors affecting a substantial number of people.

Mitigation: No mitigation measures are required.

Monitoring: No monitoring measures are required.

**BIOLOGICAL RESOURCES** Would the project

**7. Wildlife & Vegetation**

a) Conflict with the provisions of an adopted Habitat Conservation Plan, Natural Conservation Community Plan, or other approved local, regional, or state conservation plan?	<input type="checkbox"/>	<input checked="" type="checkbox"/>	<input type="checkbox"/>	<input type="checkbox"/>
--	--------------------------	-------------------------------------	--------------------------	--------------------------

b) Have a substantial adverse effect, either directly or through habitat modifications, on any endangered, or threatened species, as listed in Title 14 of the California Code of Regulations (Sections 670.2 or 670.5) or in Title 50, Code of Federal Regulations (Sections 17.11 or 17.12)?	<input type="checkbox"/>	<input type="checkbox"/>	<input checked="" type="checkbox"/>	<input type="checkbox"/>
--	--------------------------	--------------------------	-------------------------------------	--------------------------

c) Have a substantial adverse effect, either directly or through habitat modifications, on any species identified as a candidate, sensitive, or special status species in local or regional plans, policies, or regulations, or by the California Department of Fish and Game or U. S. Wildlife Service?	<input type="checkbox"/>	<input type="checkbox"/>	<input checked="" type="checkbox"/>	<input type="checkbox"/>
--	--------------------------	--------------------------	-------------------------------------	--------------------------

d) Interfere substantially with the movement of any native resident or migratory fish or wildlife species or with established native resident or migratory wildlife corridors, or impede the use of native wildlife nursery sites?	<input type="checkbox"/>	<input type="checkbox"/>	<input checked="" type="checkbox"/>	<input type="checkbox"/>
--	--------------------------	--------------------------	-------------------------------------	--------------------------

e) Have a substantial adverse effect on any riparian habitat or other sensitive natural community identified in local or regional plans, policies, regulations or by the	<input type="checkbox"/>	<input checked="" type="checkbox"/>	<input type="checkbox"/>	<input type="checkbox"/>
--	--------------------------	-------------------------------------	--------------------------	--------------------------

	Potentially Significant Impact	Less than Significant with Mitigation Incorporated	Less Than Significant Impact	No Impact
California Department of Fish and Game or U. S. Fish and Wildlife Service?				
f) Have a substantial adverse effect on federally protected wetlands as defined by Section 404 of the Clean Water Act (including, but not limited to, marsh, vernal pool, coastal, etc.) through direct removal, filling, hydrological interruption, or other means?	<input type="checkbox"/>	<input checked="" type="checkbox"/>	<input type="checkbox"/>	<input type="checkbox"/>
g) Conflict with any local policies or ordinances protecting biological resources, such as a tree preservation policy or ordinance?	<input type="checkbox"/>	<input type="checkbox"/>	<input checked="" type="checkbox"/>	<input type="checkbox"/>

Source: GIS database, WRCMSHCP and/or CVMSHCP, On-site Inspection

Findings of Fact:

a) The Environmental Programs Division of the Planning Department has reviewed the project site and has determined that a wetlands delineation area is present, and avoidance areas have been mapped. (50.EPD.2) in order to ensure the project doesn't conflict with the provisions of an adopted Habitat Conservation Plan, Natural Conservation Community Plan, or other approved local, regional, or state conservation plan.

b) No species of animal or plant listed as endangered or threatened was observed or is expected on-site; therefore, no impacts related to sensitive wildlife species are anticipated. In addition, the project has been conditioned to avoid the wetlands delineation areas.

c) The project will not have a substantial adverse effect, either directly or through habitat modifications, on any species identified as a candidate, sensitive, or special status species in local or regional plans, policies, or regulations, or by the California Department of Fish and Game or U. S. Wildlife Service.

d) The project will not interfere substantially with the movement of any native resident or migratory fish or wildlife species or with established native resident migratory wildlife corridors, or impede the use of native wildlife nursery sites.

e-f) Natural watercourses are present on the project site. Additionally, riverine/riparian resources are prevalent on the site and will be mitigated by avoiding the MSCHP wetlands delineation area. (50.EPD.2)

g) The proposed project will not conflict with any local policies or ordinances protecting biological resources, such as a tree preservation policy or ordinance.

Mitigation: Environmental Programs Department Condition (50.EPD.2)

The constrained areas will conform to the areas mapped as "LIMITS OF WETLAND DELINEATION" on TR30231 AMD. #4, dated 04/18/11. These areas shall be mapped and labeled "Riparian/Riverine (MSHCP Avoidance Area)" on the Environmental Constraint Sheet to the satisfaction of the Riverside County Planning Department, Environmental Programs Division (EPD).

The ECS map must be stamped by the Riverside County Surveyor with the following notes.

Potentially Significant Impact	Less than Significant with Mitigation Incorporated	Less Than Significant Impact	No Impact
--------------------------------	--	------------------------------	-----------

"No disturbances may occur within the boundaries of the Riparian/Riverine (MSHCP Avoidance Area)."

"Brush management to reduce fuel loads to protect urban uses (fuel modification zones) will not encroach into the Riparian/Riverine (MSHCP Avoidance Area)."

"Night lighting shall be directed away from the Riparian/Riverine (MSHCP Avoidance Area). Shielding shall be incorporated in project designs to ensure ambient lighting in the constraint areas is not increased."

"The perimeter of the Riparian/Riverine (MSHCP Avoidance Area) shall be permanently fenced. Fencing shall provide a physical barrier to minimize unauthorized public access, domestic animal predation, illegal trespass or dumping in the Delineated Constraint Area (MSHCP Conservation). The fence shall have a minimum height of six feet at its shortest point. Fence posts shall be no more than five feet apart. The fence design shall be such that a sphere with a diameter of two inches cannot pass through the plane of the fence at any point below the minimum height.

Monitoring: Monitoring will be provided by the Environmental Programs Department during the plan check and construction process.

**CULTURAL RESOURCES** Would the project

**8. Historic Resources**

a) Alter or destroy an historic site?	<input type="checkbox"/>	<input type="checkbox"/>	<input type="checkbox"/>	<input checked="" type="checkbox"/>
b) Cause a substantial adverse change in the significance of a historical resource as defined in California Code of Regulations, Section 15064.5?	<input type="checkbox"/>	<input type="checkbox"/>	<input type="checkbox"/>	<input checked="" type="checkbox"/>

Source: On-site Inspection, Project Application Materials

Findings of Fact:

a) The project will not alter or destroy an historic site.

b) The project will not cause a substantial adverse change in the significance of a historical resource as defined in California Code of Regulations, Section 15064.5.

Mitigation: No mitigation measures are required.

Monitoring: No monitoring measures are required.

**9. Archaeological Resources**

a) Alter or destroy an archaeological site.	<input type="checkbox"/>	<input type="checkbox"/>	<input checked="" type="checkbox"/>	<input type="checkbox"/>
b) Cause a substantial adverse change in the significance of an archaeological resource pursuant to California Code of Regulations, Section 15064.5?	<input type="checkbox"/>	<input type="checkbox"/>	<input type="checkbox"/>	<input checked="" type="checkbox"/>
c) Disturb any human remains, including those interred outside of formal cemeteries?	<input type="checkbox"/>	<input type="checkbox"/>	<input type="checkbox"/>	<input checked="" type="checkbox"/>



	Potentially Significant Impact	Less than Significant with Mitigation Incorporated	Less Than Significant Impact	No Impact
d) Restrict existing religious or sacred uses within the potential impact area?	<input type="checkbox"/>	<input type="checkbox"/>	<input type="checkbox"/>	<input checked="" type="checkbox"/>

Source: Project Application Materials

Findings of Fact:

- a) The project will not alter or destroy an archaeological site
- b) The project will not cause a substantial adverse change in the significance of an archaeological resource pursuant to California Code of Regulations, Section 15064.5.
- c) The project will not alter disturb any human remains, including those interred outside of formal cemeteries.
- d) The project will not restrict existing religious or sacred uses within the potential impact area.

Mitigation: No mitigation measures are required.

Monitoring: No monitoring measures are required.

**10. Paleontological Resources**

a) Directly or indirectly destroy a unique paleontological resource, or site, or unique geologic feature?

<input type="checkbox"/>	<input type="checkbox"/>	<input type="checkbox"/>	<input checked="" type="checkbox"/>
--------------------------	--------------------------	--------------------------	-------------------------------------

Source: Riverside County General Plan Figure OS-8 "Paleontological Sensitivity"

Findings of Fact:

- a) The project will not directly or indirectly destroy a unique paleontological resource, or site, or unique geologic feature.

Mitigation: No mitigation measures are required.

Monitoring: No monitoring measures are required.

**GEOLOGY AND SOILS** Would the project

**11. Alquist-Priolo Earthquake Fault Zone or County Fault Hazard Zones**

<input type="checkbox"/>	<input type="checkbox"/>	<input type="checkbox"/>	<input checked="" type="checkbox"/>
--------------------------	--------------------------	--------------------------	-------------------------------------

a) Expose people or structures to potential substantial adverse effects, including the risk of loss, injury, or death?

b) Be subject to rupture of a known earthquake fault, as delineated on the most recent Alquist-Priolo Earthquake Fault Zoning Map issued by the State Geologist for the area or based on other substantial evidence of a known fault?

<input type="checkbox"/>	<input type="checkbox"/>	<input type="checkbox"/>	<input checked="" type="checkbox"/>
--------------------------	--------------------------	--------------------------	-------------------------------------

Potentially Significant Impact	Less than Significant with Mitigation Incorporated	Less Than Significant Impact	No Impact
--------------------------------	--	------------------------------	-----------

Source: Riverside County General Plan Figure S-2 "Earthquake Fault Study Zones," GIS database, Geologist Comments

Findings of Fact:

- a) The project will not expose people or structures to potential substantial adverse effects, including the risk of loss, injury, or death.
- b) The project will not be subject to rupture of a known earthquake fault, as delineated on the most recent Alquist-Priolo Earthquake Fault Zoning Map issued by the State Geologist for the area or based on other substantial evidence of a known fault.

Mitigation: No mitigation measures are required.

Monitoring: No monitoring measures are required.

**12. Liquefaction Potential Zone**

a) Be subject to seismic-related ground failure, including liquefaction?

Source: Riverside County General Plan Figure S-3 "Generalized Liquefaction"

Findings of Fact:

- a) The project has a "LOW" potential for seismic-related ground failure, including liquefaction.

Mitigation: No mitigation measures are required.

Monitoring: No monitoring measures are required.

**13. Ground-shaking Zone**

Be subject to strong seismic ground shaking?

Source: Riverside County General Plan Figure S-4 "Earthquake-Induced Slope Instability Map," and Figures S-13 through S-21 (showing General Ground Shaking Risk)

Findings of Fact:

- a) The project is not subject to strong seismic ground shaking.

Mitigation: No mitigation measures are required.

Monitoring: No monitoring measures are required.

Potentially Significant Impact	Less than Significant with Mitigation Incorporated	Less Than Significant Impact	No Impact
--------------------------------	--	------------------------------	-----------

**14. Landslide Risk**

a) Be located on a geologic unit or soil that is unstable, or that would become unstable as a result of the project, and potentially result in on- or off-site landslide, lateral spreading, collapse, or rockfall hazards?

Source: On-site Inspection, Riverside County General Plan Figure S-5 "Regions Underlain by Steep Slope"

Findings of Fact:

a) The project will not be located on a geologic unit or soil that is unstable, or that would become unstable as a result of the project, and potentially result in on- or off-site landslide, lateral spreading, collapse, or rockfall hazards.

Mitigation: No mitigation measures are required.

Monitoring: No monitoring measures are required.

**15. Ground Subsidence**

a) Be located on a geologic unit or soil that is unstable, or that would become unstable as a result of the project, and potentially result in ground subsidence?

Source: Riverside County General Plan Figure S-7 "Documented Subsidence Areas Map"

Findings of Fact:

a) The project will not be located on a geologic unit or soil that is unstable, or that would become unstable as a result of the project, and potentially result in ground subsidence.

Mitigation: No mitigation measures are required.

Monitoring: No monitoring measures are required.

**16. Other Geologic Hazards**

a) Be subject to geologic hazards, such as seiche, mudflow, or volcanic hazard?

Source: On-site Inspection, Project Application Materials

Findings of Fact:

a) The project will not be subject to geologic hazards, such as seiche, mudflow, or volcanic hazard.

Mitigation: No mitigation measures are required.

Potentially Significant Impact	Less than Significant with Mitigation Incorporated	Less Than Significant Impact	No Impact
--------------------------------	--	------------------------------	-----------

Monitoring: No monitoring measures are required.

**17. Slopes**

a) Change topography or ground surface relief features?	<input type="checkbox"/>	<input type="checkbox"/>	<input checked="" type="checkbox"/>	<input type="checkbox"/>
b) Create cut or fill slopes greater than 2:1 or higher than 10 feet?	<input type="checkbox"/>	<input type="checkbox"/>	<input checked="" type="checkbox"/>	<input type="checkbox"/>
c) Result in grading that affects or negates subsurface sewage disposal systems?	<input type="checkbox"/>	<input type="checkbox"/>	<input type="checkbox"/>	<input checked="" type="checkbox"/>

Source: Riv. Co. 800-Scale Slope Maps, Project Application Materials

Findings of Fact:

- a) The project will not change topography or ground surface relief features.
- b) The project will not create cut or fill slopes greater than 2:1 or higher than 10 feet.
- c) The project will not result in grading that affects or negates subsurface sewage disposal systems.

Mitigation: No mitigation measures are required.

Monitoring: No monitoring measures are required.

**18. Soils**

a) Result in substantial soil erosion or the loss of topsoil?	<input type="checkbox"/>	<input type="checkbox"/>	<input checked="" type="checkbox"/>	<input type="checkbox"/>
b) Be located on expansive soil, as defined in Section 1802.3.2 of the California Building Code (2007), creating substantial risks to life or property?	<input type="checkbox"/>	<input type="checkbox"/>	<input checked="" type="checkbox"/>	<input type="checkbox"/>
c) Have soils incapable of adequately supporting use of septic tanks or alternative waste water disposal systems where sewers are not available for the disposal of waste water?	<input type="checkbox"/>	<input type="checkbox"/>	<input checked="" type="checkbox"/>	<input type="checkbox"/>

Source: U.S.D.A. Soil Conservation Service Soil Surveys, Project Application Materials, On-site Inspection

Findings of Fact:

- a) The project will not result in substantial soil erosion or the loss of topsoil.
- b) The project will not be located on expansive soil, as defined in Section 1802.3.2 of the California Building Code (2007), creating substantial risks to life or property.

Potentially Significant Impact	Less than Significant with Mitigation Incorporated	Less Than Significant Impact	No Impact
--------------------------------	--	------------------------------	-----------

c) The project will not have soils incapable of adequately supporting use of septic tanks or alternative waste water disposal systems where sewers are not available for the disposal of waste water.

Mitigation: No mitigation measures are required.

Monitoring: No monitoring measures are required.

**19. Erosion**

a) Change deposition, siltation, or erosion that may modify the channel of a river or stream or the bed of a lake?

b) Result in any increase in water erosion either on or off site?

Source: U.S.D.A. Soil Conservation Service Soil Surveys

Findings of Fact:

a) The project will not change deposition, siltation, or erosion that may modify the channel of a river or stream or the bed of a lake.

b) The project will not result in any increase in water erosion either on or off site.

Mitigation: No mitigation measures are required.

Monitoring: No monitoring measures are required.

**20. Wind Erosion and Blowsand from project either on or off site.**

a) Be impacted by or result in an increase in wind erosion and blowsand, either on or off site?

Source: Riverside County General Plan Figure S-8 "Wind Erosion Susceptibility Map," Ord. No. 460, Article XV & Ord. No. 484

Findings of Fact:

a) The project will not be impacted by or result in an increase in wind erosion and blowsand, either on or off site.

Mitigation: No mitigation measures are required.

Monitoring: No monitoring measures are required.

**GREENHOUSE GAS EMISSIONS** Would the project

**21. Greenhouse Gas Emissions**

a) Generate greenhouse gas emissions, either directly

	Potentially Significant Impact	Less than Significant with Mitigation Incorporated	Less Than Significant Impact	No Impact
--	--------------------------------	--	------------------------------	-----------

or indirectly, that may have a significant impact on the environment?

b) Conflict with an applicable plan, policy or regulation adopted for the purpose of reducing the emissions of greenhouse gases?	<input type="checkbox"/>	<input type="checkbox"/>	<input checked="" type="checkbox"/>	<input type="checkbox"/>
--	--------------------------	--------------------------	-------------------------------------	--------------------------

Source: Project Materials, Senate Bill 97, State CEQA Guidelines Revisions (State Adopted Jan. 1, 2010)

**Findings of Fact:**

a) The project will not generate greenhouse gas emissions, either directly or indirectly, that may have a significant impact on the environment.

b) The project will not conflict with an applicable plan, policy, or regulation adopted for the purpose of reducing the emissions of greenhouse gases. Given the project is proposing a two (2) lot subdivision, there will be less than significant impact as it relates to greenhouse gases.

Mitigation: No mitigation measures are required.

Monitoring: No monitoring measures are required.

**HAZARDS AND HAZARDOUS MATERIALS** Would the project

**22. Hazards and Hazardous Materials**

a) Create a significant hazard to the public or the environment through the routine transport, use, or disposal of hazardous materials?	<input type="checkbox"/>	<input type="checkbox"/>	<input checked="" type="checkbox"/>	<input type="checkbox"/>
---	--------------------------	--------------------------	-------------------------------------	--------------------------

b) Create a significant hazard to the public or the environment through reasonably foreseeable upset and accident conditions involving the release of hazardous materials into the environment?	<input type="checkbox"/>	<input type="checkbox"/>	<input checked="" type="checkbox"/>	<input type="checkbox"/>
---	--------------------------	--------------------------	-------------------------------------	--------------------------

c) Impair implementation of or physically interfere with an adopted emergency response plan or an emergency evacuation plan?	<input type="checkbox"/>	<input type="checkbox"/>	<input type="checkbox"/>	<input checked="" type="checkbox"/>
--	--------------------------	--------------------------	--------------------------	-------------------------------------

d) Emit hazardous emissions or handle hazardous or acutely hazardous materials, substances, or waste within one-quarter mile of an existing or proposed school?	<input type="checkbox"/>	<input type="checkbox"/>	<input type="checkbox"/>	<input checked="" type="checkbox"/>
---	--------------------------	--------------------------	--------------------------	-------------------------------------

e) Be located on a site which is included on a list of hazardous materials sites compiled pursuant to Government Code Section 65962.5 and, as a result, would it create a significant hazard to the public or the environment?	<input type="checkbox"/>	<input type="checkbox"/>	<input type="checkbox"/>	<input checked="" type="checkbox"/>
--	--------------------------	--------------------------	--------------------------	-------------------------------------

Source: Project Application Materials

Potentially Significant Impact	Less than Significant with Mitigation Incorporated	Less Than Significant Impact	No Impact
--------------------------------	--	------------------------------	-----------

a-b) The proposed subdivision will not create or require transportation of hazardous materials. However, it may result in the use and disposal of substances such as household and commercial cleaning products, fertilizers, pesticides, automotive fluids, etc, but the nature and volume of such substances associated with residential use would not present the potential to create a significant public or environmental hazard.

c) The proposed subdivision will not impair implementation of or physically interfere with an adopted emergency response plan or an emergency evacuation plan.

d) The proposed subdivision will not emit hazardous emissions or handle hazardous or acutely hazardous materials, substances, or waste within one-quarter mile of an existing or proposed school.

e) The proposed subdivision is not located on a site which is included on a list of hazardous materials sites compiled pursuant to Government Code Section 65962.5.

Mitigation: No mitigation measures are required.

Monitoring: No monitoring measures are required.

**23. Airports**

a) Result in an inconsistency with an Airport Master Plan?	<input type="checkbox"/>	<input type="checkbox"/>	<input type="checkbox"/>	<input checked="" type="checkbox"/>
b) Require review by the Airport Land Use Commission?	<input type="checkbox"/>	<input type="checkbox"/>	<input type="checkbox"/>	<input checked="" type="checkbox"/>
c) For a project located within an airport land use plan or, where such a plan has not been adopted, within two miles of a public airport or public use airport, would the project result in a safety hazard for people residing or working in the project area?	<input type="checkbox"/>	<input type="checkbox"/>	<input type="checkbox"/>	<input checked="" type="checkbox"/>
d) For a project within the vicinity of a private airstrip, or heliport, would the project result in a safety hazard for people residing or working in the project area?	<input type="checkbox"/>	<input type="checkbox"/>	<input type="checkbox"/>	<input checked="" type="checkbox"/>

Source: Riverside County General Plan Figure S-19 "Airport Locations," GIS database

Findings of Fact:

a) The project site is not located within the vicinity of any public or private airport; therefore, the project will not result in an inconsistency with an Airport Master Plan.

b) The project site is not located within the vicinity of any public or private airport; therefore will not require review by the Airport Land Use Commission.

c) The project is not located within an airport land use plan and would not result in a safety hazard for people residing or working in the project area.

d) The project is not within the vicinity of a private airstrip, or heliport and would not result in a safety hazard for people residing or working in the project area.

Potentially Significant Impact	Less than Significant with Mitigation Incorporated	Less Than Significant Impact	No Impact
--------------------------------	--	------------------------------	-----------

**Mitigation:** No mitigation measures are required.

**Monitoring:** No monitoring measures are required.

**24. Hazardous Fire Area**

a) Expose people or structures to a significant risk of loss, injury or death involving wildland fires, including where wildlands are adjacent to urbanized areas or where residences are intermixed with wildlands?

**Source:** Riverside County General Plan Figure S-11 "Wildfire Susceptibility," GIS database

**Findings of Fact:**

a) The project will not expose people or structures to a significant risk of loss, injury or death involving wildland fires, including where wildlands are adjacent to urbanized areas or where residences are intermixed with wildlands.

**Mitigation:** No mitigation measures are required.

**Monitoring:** No monitoring measures are required.

**HYDROLOGY AND WATER QUALITY** Would the project

**25. Water Quality Impacts**

a) Substantially alter the existing drainage pattern of the site or area, including the alteration of the course of a stream or river, in a manner that would result in substantial erosion or siltation on- or off-site?

b) Violate any water quality standards or waste discharge requirements?

c) Substantially deplete groundwater supplies or interfere substantially with groundwater recharge such that there would be a net deficit in aquifer volume or a lowering of the local groundwater table level (e.g., the production rate of pre-existing nearby wells would drop to a level which would not support existing land uses or planned uses for which permits have been granted)?

d) Create or contribute runoff water that would exceed the capacity of existing or planned stormwater drainage systems or provide substantial additional sources of polluted runoff?

e) Place housing within a 100-year flood hazard area, as mapped on a federal Flood Hazard Boundary or Flood Insurance Rate Map or other flood hazard delineation map?

f) Place within a 100-year flood hazard area structures



	Potentially Significant Impact	Less than Significant with Mitigation Incorporated	Less Than Significant Impact	No Impact
which would impede or redirect flood flows?				
g) Otherwise substantially degrade water quality?	<input type="checkbox"/>	<input type="checkbox"/>	<input checked="" type="checkbox"/>	<input type="checkbox"/>
h) Include new or retrofitted stormwater Treatment Control Best Management Practices (BMPs) (e.g. water quality treatment basins, constructed treatment wetlands), the operation of which could result in significant environmental effects (e.g. increased vectors or odors)?	<input type="checkbox"/>	<input checked="" type="checkbox"/>	<input type="checkbox"/>	<input type="checkbox"/>

Source: Riverside County Flood Control District Flood Hazard Report/Condition.

Findings of Fact:

- a) The project will not substantially alter the existing drainage pattern of the site or area, including the alteration of the course of a stream or river, in a manner that would result in substantial erosion or siltation on- or off-site. Development of this property shall be coordinated with the development of adjacent properties to ensure that watercourses remain unobstructed and stormwaters are not diverted from one watershed to another. (10.FLOOD RI.6)
- b) The project will not violate any water quality standards or waste discharge requirements.
- c) The project will not substantially deplete groundwater supplies or interfere substantially with groundwater recharge such that there would be a net deficit in aquifer volume or a lowering of the local groundwater table level (e.g., the production rate of pre-existing nearby wells would drop to a level which would not support existing land uses or planned uses for which permits have been granted).
- d) The project will not create or contribute runoff water that would exceed the capacity of existing or planned stormwater drainage systems or provide substantial additional sources of polluted runoff.
- e) The project will not place housing within a 100-year flood hazard area, as mapped on a federal Flood Hazard Boundary or Flood Insurance Rate Map or other flood hazard delineation map.
- f) The project will not place within a 100-year flood hazard area structures which would impede or redirect flood flows.
- g) The project will include a 30-inch Reinforced Concrete Pipe (RCP) which was previously constructed by Tract Map 24912 to be extended through Lot 5 and discharge flows into the flood plain. (10.FLOOD RI.1)

Mitigation: Conditions of Approval (10.FLOOD RI.1) and (10.FLOOD RI.6)

Monitoring: Monitoring will be conducted by Building and Safety and Riverside County Flood Control.

**26. Floodplains**

Degree of Suitability in 100-Year Floodplains. As indicated below, the appropriate Degree of Suitability has been checked.

NA - Not Applicable

U - Generally Unsuitable

R - Restricted

	Potentially Significant Impact	Less than Significant with Mitigation Incorporated	Less Than Significant Impact	No Impact
a) Substantially alter the existing drainage pattern of the site or area, including through the alteration of the course of a stream or river, or substantially increase the rate or amount of surface runoff in a manner that would result in flooding on- or off-site?	<input type="checkbox"/>	<input checked="" type="checkbox"/>	<input type="checkbox"/>	<input type="checkbox"/>
b) Changes in absorption rates or the rate and amount of surface runoff?	<input type="checkbox"/>	<input type="checkbox"/>	<input checked="" type="checkbox"/>	<input type="checkbox"/>
c) Expose people or structures to a significant risk of loss, injury or death involving flooding, including flooding as a result of the failure of a levee or dam (Dam Inundation Area)?	<input type="checkbox"/>	<input type="checkbox"/>	<input checked="" type="checkbox"/>	<input type="checkbox"/>
d) Changes in the amount of surface water in any water body?	<input type="checkbox"/>	<input type="checkbox"/>	<input checked="" type="checkbox"/>	<input type="checkbox"/>

Source: Riverside County General Plan Figure S-9 "100- and 500-Year Flood Hazard Zones," Figure S-10 "Dam Failure Inundation Zone," Riverside County Flood Control District Flood Hazard Report/Condition, GIS database

Findings of Fact:

a) The project will substantially alter the existing drainage pattern of the site or area, including through the alteration of the course of a stream or river, or substantially increase the rate or amount of surface runoff in a manner that would result in flooding on- or off-site. In view of the serious flooding problems, a Special District Agreement for the payment of "fees" to mitigate flood problems caused by the development should be offered by the developer to the County. The Developer has entered into an agreement dated May 24, 2010 to pay \$500.00 per lot to mitigate the effect of the impact caused by this development. (10.FLOOD RI.1)

b) The project will not provide changes in absorption rates or the rate and amount of surface runoff.

c) The project will not expose people or structures to a significant risk of loss, injury or death involving flooding, including flooding as a result of the failure of a levee or dam (Dam Inundation Area).

d) The project will not make changes in the amount of surface water in any water body.

Mitigation: Conditions of Approval (10.FLOOD RI.1)

Monitoring: Monitoring will be conducted by Building and Safety and Riverside County Flood Control.

**LAND USE/PLANNING** Would the project

**27. Land Use**

a) Result in a substantial alteration of the present or planned land use of an area?

b) Affect land use within a city sphere of influence and/or within adjacent city or county boundaries?

Source: Riverside County General Plan, GIS database, Project Application Materials

Potentially Significant Impact	Less than Significant with Mitigation Incorporated	Less Than Significant Impact	No Impact
--------------------------------	--	------------------------------	-----------

**Findings of Fact:**

- a) The project will not result in a substantial alteration of the present or planned land use of an area.
- b) The project will not affect land use within a city sphere of influence and/or within adjacent city or county boundaries. The project is currently within the City of Riverside sphere of influence. A letter has been provided by the City of Riverside indicating that the project is consistent with the development patterns within the vicinity.

**Mitigation:** No mitigation measures are required.

**Monitoring:** No monitoring measures are required.

**28. Planning**

a) Be consistent with the site's existing or proposed zoning?	<input type="checkbox"/>	<input type="checkbox"/>	<input checked="" type="checkbox"/>	<input type="checkbox"/>
b) Be compatible with existing surrounding zoning?	<input type="checkbox"/>	<input type="checkbox"/>	<input checked="" type="checkbox"/>	<input type="checkbox"/>
c) Be compatible with existing and planned surrounding land uses?	<input type="checkbox"/>	<input type="checkbox"/>	<input checked="" type="checkbox"/>	<input type="checkbox"/>
d) Be consistent with the land use designations and policies of the General Plan (including those of any applicable Specific Plan)?	<input type="checkbox"/>	<input type="checkbox"/>	<input checked="" type="checkbox"/>	<input type="checkbox"/>
e) Disrupt or divide the physical arrangement of an established community (including a low-income or minority community)?	<input type="checkbox"/>	<input type="checkbox"/>	<input checked="" type="checkbox"/>	<input type="checkbox"/>

**Source:** Riverside County General Plan Land Use Element, Staff review, GIS database

**Findings of Fact:**

- a) The project is consistent with the site's existing or proposed zoning.
- b) The project is compatible with existing surrounding zoning.
- c) The project is compatible with existing and planned surrounding land uses.
- d) The project is consistent with the land use designations and policies of the General Plan (including those of any applicable Specific Plan).
- e) The project will not disrupt or divide the physical arrangement of an established community (including a low-income or minority community).

**Mitigation:** No mitigation measures are required.

**Monitoring:** No monitoring measures are required.

	Potentially Significant Impact	Less than Significant with Mitigation Incorporated	Less Than Significant Impact	No Impact
--	--------------------------------	--	------------------------------	-----------

**MINERAL RESOURCES** Would the project

**29. Mineral Resources**

a) Result in the loss of availability of a known mineral resource that would be of value to the region or the residents of the State?	<input type="checkbox"/>	<input type="checkbox"/>	<input type="checkbox"/>	<input checked="" type="checkbox"/>
b) Result in the loss of availability of a locally-important mineral resource recovery site delineated on a local general plan, specific plan or other land use plan?	<input type="checkbox"/>	<input type="checkbox"/>	<input type="checkbox"/>	<input checked="" type="checkbox"/>
c) Be an incompatible land use located adjacent to a State classified or designated area or existing surface mine?	<input type="checkbox"/>	<input type="checkbox"/>	<input type="checkbox"/>	<input checked="" type="checkbox"/>
d) Expose people or property to hazards from proposed, existing or abandoned quarries or mines?	<input type="checkbox"/>	<input type="checkbox"/>	<input type="checkbox"/>	<input checked="" type="checkbox"/>

Source: Riverside County General Plan Figure OS-5 "Mineral Resources Area"

Findings of Fact:

- a) The project will not result in the loss of availability of a known mineral resource that would be of value to the region or the residents of the State.
- b) The project will not result in the loss of availability of a locally-important mineral resource recovery site delineated on a local general plan, specific plan or other land use plan.
- c) The project will not be an incompatible land use located adjacent to a State classified or designated area or existing surface mine.
- d) The project will not expose people or property to hazards from proposed, existing or abandoned quarries or mines.

Mitigation: No mitigation measures are required.

Monitoring: No monitoring measures are required.

**NOISE** Would the project result in

**Definitions for Noise Acceptability Ratings**

Where indicated below, the appropriate Noise Acceptability Rating(s) has been checked.

NA - Not Applicable

A - Generally Acceptable

B - Conditionally Acceptable

C - Generally Unacceptable

D - Land Use Discouraged

**30. Airport Noise**

a) For a project located within an airport land use plan or, where such a plan has not been adopted, within two miles of a public airport or public use airport would the project expose people residing or working in the project area to excessive noise levels? NA <input checked="" type="checkbox"/> A <input type="checkbox"/> B <input type="checkbox"/> C <input type="checkbox"/> D <input type="checkbox"/>	<input type="checkbox"/>	<input type="checkbox"/>	<input type="checkbox"/>	<input checked="" type="checkbox"/>
b) For a project within the vicinity of a private airstrip, would the project expose people residing or working in the	<input type="checkbox"/>	<input type="checkbox"/>	<input type="checkbox"/>	<input checked="" type="checkbox"/>

Potentially Significant Impact	Less than Significant with Mitigation Incorporated	Less Than Significant Impact	No Impact
--------------------------------	--	------------------------------	-----------

project area to excessive noise levels?

NA  A  B  C  D

Source: Riverside County General Plan Figure S-19 "Airport Locations," County of Riverside Airport Facilities Map

Findings of Fact:

a) The project site is not located within an airport land use plan or within two miles of a public airport or public use airport that would expose people residing on the project site to excessive noise levels.

Mitigation: No mitigation measures are required.

Monitoring: No monitoring measures are required.

**31. Railroad Noise**

NA  A  B  C  D

Source: Riverside County General Plan Figure C-1 "Circulation Plan", GIS database, On-site Inspection

Findings of Fact:

a) The project site is not located adjacent to a rail line. No impacts will occur as a result of the proposed project.

Mitigation: No mitigation measures are required.

Monitoring: No monitoring measures are required.

**32. Highway Noise**

NA  A  B  C  D

Source: On-site Inspection, Project Application Materials

Findings of Fact:

a) The project site is not located adjacent to or near any highways. No impacts will occur as a result of the proposed project.

Mitigation: No mitigation measures are required.

Monitoring: No monitoring measures are required.

**33. Other Noise**

NA  A  B  C  D

Potentially Significant Impact	Less than Significant with Mitigation Incorporated	Less Than Significant Impact	No Impact
--------------------------------	--	------------------------------	-----------

Source: Project Application Materials, GIS database

Findings of Fact:

a) No other noise sources have been identified near the project site that would contribute a significant amount of noise to the project.

Mitigation: No mitigation measures are required.

Monitoring: No monitoring measures are required.

**34. Noise Effects on or by the Project**

a) A substantial permanent increase in ambient noise levels in the project vicinity above levels existing without the project?

b) A substantial temporary or periodic increase in ambient noise levels in the project vicinity above levels existing without the project?

c) Exposure of persons to or generation of noise levels in excess of standards established in the local general plan or noise ordinance, or applicable standards of other agencies?

d) Exposure of persons to or generation of excessive ground-borne vibration or ground-borne noise levels?

Source: Riverside County General Plan, Table N-1 ("Land Use Compatibility for Community Noise Exposure"); Project Application Materials

Findings of Fact:

a) The proposed project in itself will not create additional noise, but future single-family home construction will create unavoidable incremental noise.

b) Through adherence to county regulations, grading and construction shall be restricted to daylight hours. Construction equipment shall be required to be maintained in good working order and cannot be serviced or repair at the site. The construction of single-family residences will result in an increase of noise levels, but these increased noise levels will be less than significant.

c) Long-term noise generation from the site will not exceed standards established in the RCIP, noise ordinance, or other applicable standards.

d) Excessive ground-borne vibration or ground-borne noise levels are not a typical impact of single family home construction.

Mitigation: No mitigation measures are required.

Monitoring: No monitoring measures are required.

	Potentially Significant Impact	Less than Significant with Mitigation Incorporated	Less Than Significant Impact	No Impact
--	--------------------------------	--	------------------------------	-----------

**POPULATION AND HOUSING** Would the project

**35. Housing**

a) Displace substantial numbers of existing housing, necessitating the construction of replacement housing elsewhere?

b) Create a demand for additional housing, particularly housing affordable to households earning 80% or less of the County's median income?

c) Displace substantial numbers of people, necessitating the construction of replacement housing elsewhere?

d) Affect a County Redevelopment Project Area?

e) Cumulatively exceed official regional or local population projections?

f) Induce substantial population growth in an area, either directly (for example, by proposing new homes and businesses) or indirectly (for example, through extension of roads or other infrastructure)?

Source: Project Application Materials, GIS database, Riverside County General Plan Housing Element

Findings of Fact:

The project proposes the creation of four residential lots. This land division is consistent with the Riverside County General Plan, which is used to generate local and regional population projections.

a) The project will not displace substantial numbers of existing housing, necessitating the construction of replacement housing.

b) The project will not create a demand for additional housing.

c) The project will not displace any people.

d) The project is not in or near a County Redevelopment Project Area.

e) The project will not exceed official regional or local population projections.

f) The project will not induce substantial population growth in an area.

Mitigation: No mitigation measures are required.

Monitoring: No monitoring measures are required.

Potentially Significant Impact	Less than Significant with Mitigation Incorporated	Less Than Significant Impact	No Impact
--------------------------------	--	------------------------------	-----------

**PUBLIC SERVICES** Would the project result in substantial adverse physical impacts associated with the provision of new or physically altered government facilities or the need for new or physically altered governmental facilities, the construction of which could cause significant environmental impacts, in order to maintain acceptable service ratios, response times or other performance objectives for any of the public services:

**36. Fire Services**

Source: Riverside County General Plan Safety Element

Findings of Fact:

The project area is serviced by the Riverside County Fire Department. Any potential significant effects will be mitigated by the payment of standard fees to the County of Riverside. The project will not directly physically alter existing facilities or result in the construction of new facilities. Any construction of new facilities required by the cumulative effects of surrounding projects would have to meet all applicable environmental standards. The project shall comply with County Ordinance No. 659 to mitigate the potential effects to fire services.

Mitigation: No mitigation measures are required.

Monitoring: No monitoring measures are required.

**37. Sheriff Services**

Source: Riverside County General Plan

Findings of Fact:

The project area is serviced by the Riverside County Fire Department. Any potential significant effects will be mitigated by the payment of standard fees to the County of Riverside. The project will not directly physically alter existing facilities or result in the construction of new facilities. Any construction of new facilities required by the cumulative effects of surrounding projects would have to meet all applicable environmental standards. The project shall comply with County Ordinance No. 659 to mitigate the potential effects to fire services.

Mitigation: No mitigation measures are required.

Monitoring: No monitoring measures are required.

**38. Schools**

Source: Riverside Unified School District correspondence, GIS database

Findings of Fact:

The project will not physically alter existing facilities or result in the construction of new or physically altered facilities. The proposed project is located within the Temecula Valley Unified School District.



Potentially Significant Impact	Less than Significant with Mitigation Incorporated	Less Than Significant Impact	No Impact
--------------------------------	--	------------------------------	-----------

Any construction of new facilities required by the cumulative effects of this project and surrounding projects would have to meet all applicable environmental standards. This project has been conditioned to comply with School Mitigation Impact fees in order to mitigate the potential effects to school services.

Mitigation: No mitigation measures are required.

Monitoring: No monitoring measures are required.

<b>39. Libraries</b>	<input type="checkbox"/>	<input type="checkbox"/>	<input checked="" type="checkbox"/>	<input type="checkbox"/>
----------------------	--------------------------	--------------------------	-------------------------------------	--------------------------

Source: Riverside County General Plan

Findings of Fact:

The proposed project will not create a significant incremental demand for library services. The project will not require the provision of new or altered government facilities at this time. Any construction of new facilities required by the cumulative effects of surrounding projects would have to meet all applicable environmental standards. This project shall comply with County Ordinance No. 659 to mitigate the potential effects to library services.

Mitigation: No mitigation measures are required.

Monitoring: No monitoring measures are required.

<b>40. Health Services</b>	<input type="checkbox"/>	<input type="checkbox"/>	<input checked="" type="checkbox"/>	<input type="checkbox"/>
----------------------------	--------------------------	--------------------------	-------------------------------------	--------------------------

Source: Riverside County General Plan

Findings of Fact:

The use of the proposed 8.70-acre parcel would not cause an impact on health services. The site is located within the service parameters of County health centers. The project will not physically alter existing facilities or result in the construction of new or physically altered facilities. Any construction of new facilities required by the cumulative effects of this project and surrounding projects would have to meet all applicable environmental standards.

Mitigation: No mitigation measures are required.

Monitoring: No monitoring measures are required.

**RECREATION**

<b>41. Parks and Recreation</b>	<input type="checkbox"/>	<input type="checkbox"/>	<input checked="" type="checkbox"/>	<input type="checkbox"/>
---------------------------------	--------------------------	--------------------------	-------------------------------------	--------------------------

a) Would the project include recreational facilities or require the construction or expansion of recreational

	Potentially Significant Impact	Less than Significant with Mitigation Incorporated	Less Than Significant Impact	No Impact
facilities which might have an adverse physical effect on the environment?				
b) Would the project include the use of existing neighborhood or regional parks or other recreational facilities such that substantial physical deterioration of the facility would occur or be accelerated?	<input type="checkbox"/>	<input type="checkbox"/>	<input checked="" type="checkbox"/>	<input type="checkbox"/>
c) Is the project located within a Community Service Area (CSA) or recreation and park district with a Community Parks and Recreation Plan (Quimby fees)?	<input type="checkbox"/>	<input type="checkbox"/>	<input checked="" type="checkbox"/>	<input type="checkbox"/>

Source: GIS database, Ord. No. 460, Section 10.35 (Regulating the Division of Land – Park and Recreation Fees and Dedications), Ord. No. 659 (Establishing Development Impact Fees), Parks & Open Space Department Review

Findings of Fact:

- a-b) The proposed project does not create a substantial increase in demand for recreational facilities.
- c) The project is not located within a Community Service Area (CSA) or recreation and park district with a Community Parks and Recreation Plan (Quimby fees).

Mitigation: No mitigation measures are required.

Monitoring: No monitoring measures are required.

<b>42. Recreational Trails</b>	<input type="checkbox"/>	<input type="checkbox"/>	<input checked="" type="checkbox"/>	<input type="checkbox"/>
--------------------------------	--------------------------	--------------------------	-------------------------------------	--------------------------

Source: Riv. Co. 800-Scale Equestrian Trail Maps, Open Space and Conservation Map for Western County trail alignments

Findings of Fact:

The proposed project will not impact any regional or local trails.

Mitigation: No mitigation measures are required.

Monitoring: No monitoring measures are required.

**TRANSPORTATION/TRAFFIC** Would the project

<b>43. Circulation</b>	<input type="checkbox"/>	<input type="checkbox"/>	<input checked="" type="checkbox"/>	<input type="checkbox"/>
a) Conflict with an applicable plan, ordinance or policy establishing a measure of effectiveness for the performance of the circulation system, taking into account all modes of transportation, including mass transit and non-motorized travel and relevant components of the circulation system, including but not limited to intersections, streets, highways and freeways, pedestrian and bicycle paths, and mass transit?				

	Potentially Significant Impact	Less than Significant with Mitigation Incorporated	Less Than Significant Impact	No Impact
b) Conflict with an applicable congestion management program, including, but not limited to level of service standards and travel demand measures, or other standards established by the county congestion management agency for designated roads or highways?	<input type="checkbox"/>	<input type="checkbox"/>	<input type="checkbox"/>	<input checked="" type="checkbox"/>
c) Result in a change in air traffic patterns, including either an increase in traffic levels or a change in location that results in substantial safety risks?	<input type="checkbox"/>	<input type="checkbox"/>	<input checked="" type="checkbox"/>	<input type="checkbox"/>
d) Alter waterborne, rail or air traffic?	<input type="checkbox"/>	<input type="checkbox"/>	<input checked="" type="checkbox"/>	<input type="checkbox"/>
e) Substantially increase hazards due to a design feature (e.g., sharp curves or dangerous intersections) or incompatible uses (e.g. farm equipment)?	<input type="checkbox"/>	<input type="checkbox"/>	<input type="checkbox"/>	<input checked="" type="checkbox"/>
f) Cause an effect upon, or a need for new or altered maintenance of roads?	<input type="checkbox"/>	<input type="checkbox"/>	<input checked="" type="checkbox"/>	<input type="checkbox"/>
g) Cause an effect upon circulation during the project's construction?	<input type="checkbox"/>	<input type="checkbox"/>	<input checked="" type="checkbox"/>	<input type="checkbox"/>
h) Result in inadequate emergency access or access to nearby uses?	<input type="checkbox"/>	<input type="checkbox"/>	<input type="checkbox"/>	<input checked="" type="checkbox"/>
i) Conflict with adopted policies, plans or programs regarding public transit, bikeways or pedestrian facilities, or otherwise substantially decrease the performance or safety of such facilities?	<input type="checkbox"/>	<input type="checkbox"/>	<input checked="" type="checkbox"/>	<input type="checkbox"/>

Source: Riverside County General Plan

Findings of Fact:

The Transportation Department has not required a traffic study for the proposed project. It has been determined that the project is exempt from traffic study requirements.

- a) The project will not cause an increase in traffic which is substantial in relation to the existing traffic load and capacity of the street system.
- b) The proposed project will not result in inadequate parking capacity.
- c) The project will not exceed, either individually or cumulatively, a level of service standard established by the county congestion management agency for designated road or highways.
- d) The project will not result in a change in air traffic patterns.
- e) The project will not alter waterborne, rail or air traffic.
- f) The project will not substantially increase hazards to a design feature.
- g) The project will not cause an effect upon circulation during the project's construction.
- h) Project construction should not impede traffic flow.

Potentially Significant Impact	Less than Significant with Mitigation Incorporated	Less Than Significant Impact	No Impact
--------------------------------	--	------------------------------	-----------

i) The project has been conditioned for emergency access in the typical manner required by the Fire Department for projects located in high fire areas. These standard requirements are not considered mitigation for CEQA implementation purposes.

j) The project will not conflict with adopted policies supporting alternative transportation.

Mitigation: No mitigation measures are required.

Monitoring: No monitoring measures are required.

<b>44. Bike Trails</b>	<input type="checkbox"/>	<input type="checkbox"/>	<input type="checkbox"/>	<input checked="" type="checkbox"/>
------------------------	--------------------------	--------------------------	--------------------------	-------------------------------------

Source: Riverside County General Plan

The project is not located near a bike trail.

Mitigation: No mitigation measures are required.

Monitoring: No monitoring measures are required.

**UTILITY AND SERVICE SYSTEMS** Would the project

<b>45. Water</b>	<input type="checkbox"/>	<input type="checkbox"/>	<input checked="" type="checkbox"/>	<input type="checkbox"/>
------------------	--------------------------	--------------------------	-------------------------------------	--------------------------

a) Require or result in the construction of new water treatment facilities or expansion of existing facilities, the construction of which would cause significant environmental effects?

b) Have sufficient water supplies available to serve the project from existing entitlements and resources, or are new or expanded entitlements needed?	<input type="checkbox"/>	<input type="checkbox"/>	<input checked="" type="checkbox"/>	<input type="checkbox"/>
--	--------------------------	--------------------------	-------------------------------------	--------------------------

Source: Department of Environmental Health Review

Findings of Fact:

a) The proposed project will not require or result in the construction of new water treatment facilities or expansion of existing facilities.

b) The proposed project will not require or result in the construction of new water treatment facilities or expansion of existing facilities.

Mitigation: No mitigation measures are required.

Monitoring: No monitoring measures are required.

<b>46. Sewer</b>	<input type="checkbox"/>	<input type="checkbox"/>	<input type="checkbox"/>	<input checked="" type="checkbox"/>
------------------	--------------------------	--------------------------	--------------------------	-------------------------------------

a) Require or result in the construction of new wastewater treatment facilities, including septic systems, or

Potentially Significant Impact	Less than Significant with Mitigation Incorporated	Less Than Significant Impact	No Impact
--------------------------------	--	------------------------------	-----------

expansion of existing facilities, the construction of which would cause significant environmental effects?

b) Result in a determination by the wastewater treatment provider that serves or may service the project that it has adequate capacity to serve the project's projected demand in addition to the provider's existing commitments?	<input type="checkbox"/>	<input type="checkbox"/>	<input checked="" type="checkbox"/>	<input type="checkbox"/>
--	--------------------------	--------------------------	-------------------------------------	--------------------------

Source: Department of Environmental Health Review

Findings of Fact:

a) The project will not require or result in the construction of new wastewater treatment facilities, including septic systems, or expansion of existing facilities, the construction of which would cause significant environmental effects. The project is proposing Western Municipal Water District (WMWD) potable water service.

b) The project will not result in a determination by the wastewater treatment provider that serves or may service the project that it has adequate capacity to serve the project's projected demand in addition to the provider's existing commitments.

Mitigation: No mitigation measures are required.

Monitoring: No monitoring measures are required.

**47. Solid Waste**

a) Is the project served by a landfill with sufficient permitted capacity to accommodate the project's solid waste disposal needs?	<input type="checkbox"/>	<input type="checkbox"/>	<input checked="" type="checkbox"/>	<input type="checkbox"/>
--	--------------------------	--------------------------	-------------------------------------	--------------------------

b) Does the project comply with federal, state, and local statutes and regulations related to solid wastes including the CIWMP (County Integrated Waste Management Plan)?	<input type="checkbox"/>	<input type="checkbox"/>	<input checked="" type="checkbox"/>	<input type="checkbox"/>
---	--------------------------	--------------------------	-------------------------------------	--------------------------

Source: Riverside County General Plan, Riverside County Waste Management District correspondence

Findings of Fact:

a-b) The project is relatively small and will not generate significant amounts of construction or demolition waste. The project will be served by Riverside County Waste Management Department. The proposed project will not require nor result in the construction of new landfill facilities, including the expansion of existing facilities.

Mitigation: No mitigation measures are required.

Monitoring: No monitoring measures are required.

Potentially Significant Impact	Less than Significant with Mitigation Incorporated	Less Than Significant Impact	No Impact
--------------------------------	--	------------------------------	-----------

**48. Utilities**

Would the project impact the following facilities requiring or resulting in the construction of new facilities or the expansion of existing facilities; the construction of which could cause significant environmental effects?

a) Electricity?	<input type="checkbox"/>	<input type="checkbox"/>	<input checked="" type="checkbox"/>	<input type="checkbox"/>
b) Natural gas?	<input type="checkbox"/>	<input type="checkbox"/>	<input checked="" type="checkbox"/>	<input type="checkbox"/>
c) Communications systems?	<input type="checkbox"/>	<input type="checkbox"/>	<input checked="" type="checkbox"/>	<input type="checkbox"/>
d) Storm water drainage?	<input type="checkbox"/>	<input type="checkbox"/>	<input checked="" type="checkbox"/>	<input type="checkbox"/>
e) Street lighting?	<input type="checkbox"/>	<input type="checkbox"/>	<input checked="" type="checkbox"/>	<input type="checkbox"/>
f) Maintenance of public facilities, including roads?	<input type="checkbox"/>	<input type="checkbox"/>	<input checked="" type="checkbox"/>	<input type="checkbox"/>
g) Other governmental services?	<input type="checkbox"/>	<input type="checkbox"/>	<input checked="" type="checkbox"/>	<input type="checkbox"/>

Source:

Findings of Fact:

a-g) The project is expected to create incremental impacts on the demand for the above checked facilities. However, utility services are adequate and available to serve this project. Therefore, impacts on utility services are less than significant.

Mitigation: No mitigation measures are required.

Monitoring: No monitoring measures are required.

**49. Energy Conservation**

a) Would the project conflict with any adopted energy conservation plans?	<input type="checkbox"/>	<input type="checkbox"/>	<input checked="" type="checkbox"/>	<input type="checkbox"/>
---	--------------------------	--------------------------	-------------------------------------	--------------------------

Source:

Findings of Fact:

a) The project design does not conflict with adopted energy conservation plans.

Mitigation: No mitigation measures are required.

Monitoring: No monitoring measures are required.

**OTHER**

50. Other:	<input type="checkbox"/>	<input type="checkbox"/>	<input checked="" type="checkbox"/>	<input type="checkbox"/>
------------	--------------------------	--------------------------	-------------------------------------	--------------------------

Source: Staff review

Findings of Fact:

There are not other impacts that staff identified as part of this analysis.

Potentially Significant Impact	Less than Significant with Mitigation Incorporated	Less Than Significant Impact	No Impact
--------------------------------	--	------------------------------	-----------

Mitigation: No mitigation measures are required.

Monitoring: No monitoring measures are required.

**MANDATORY FINDINGS OF SIGNIFICANCE**

51. Does the project have the potential to substantially degrade the quality of the environment, substantially reduce the habitat of a fish or wildlife species, cause a fish or wildlife population to drop below self-sustaining levels, threaten to eliminate a plant or animal community, reduce the number or restrict the range of a rare or endangered plant or animal, or eliminate important examples of the major periods of California history or prehistory?

<input type="checkbox"/>	<input type="checkbox"/>	<input checked="" type="checkbox"/>	<input type="checkbox"/>
--------------------------	--------------------------	-------------------------------------	--------------------------

Source: Staff review, Project Application Materials

Findings of Fact: Implementation of the proposed project would not substantially degrade the quality of the environment, substantially reduce the habitat of fish or wildlife species, cause a fish or wildlife populations to drop below self-sustaining levels, threaten to eliminate a plant or animal community, or reduce the number or restrict the range of a rare or endangered plant or animal, or eliminate important examples of the major periods of California history or prehistory.

52. Does the project have impacts which are individually limited, but cumulatively considerable? ("Cumulatively considerable" means that the incremental effects of a project are considerable when viewed in connection with the effects of past projects, other current projects and probable future projects)?

<input type="checkbox"/>	<input type="checkbox"/>	<input checked="" type="checkbox"/>	<input type="checkbox"/>
--------------------------	--------------------------	-------------------------------------	--------------------------

Source: Staff review, Project Application Materials

Findings of Fact: The project does not have impacts which are individually limited, but cumulatively considerable.

53. Does the project have environmental effects that will cause substantial adverse effects on human beings, either directly or indirectly?

<input type="checkbox"/>	<input type="checkbox"/>	<input checked="" type="checkbox"/>	<input type="checkbox"/>
--------------------------	--------------------------	-------------------------------------	--------------------------

Source: Staff review, project application

Findings of Fact: The proposed project would not result in environmental effects which would cause substantial adverse effects on human beings, either directly or indirectly.

**VI. EARLIER ANALYSES**

Potentially Significant Impact	Less than Significant with Mitigation Incorporated	Less Than Significant Impact	No Impact
--------------------------------	--	------------------------------	-----------

Earlier analyses may be used where, pursuant to the tiering, program EIR, or other CEQA process, an effect has been adequately analyzed in an earlier EIR or negative declaration as per California Code of Regulations, Section 15063 (c) (3) (D). In this case, a brief discussion should identify the following:

Earlier Analyses Used, if any: N/A.

Location Where Earlier Analyses, if used, are available for review:

Location: County of Riverside Planning Department  
4080 Lemon Street, 12th Floor  
Riverside, CA 92505

**VII. AUTHORITIES CITED**

Authorities cited: Public Resources Code Sections 21083 and 21083.05; References: California Government Code Section 65088.4; Public Resources Code Sections 21080(c), 21080.1, 21080.3, 21082.1, 21083, 21083.05, 21083.3, 21093, 21094, 21095 and 21151; *Sundstrom v. County of Mendocino* (1988) 202 Cal.App.3d 296; *Leonoff v. Monterey Board of Supervisors* (1990) 222 Cal.App.3d 1337; *Eureka Citizens for Responsible Govt. v. City of Eureka* (2007) 147 Cal.App.4th 357; *Protect the Historic Amador Waterways v. Amador Water Agency* (2004) 116 Cal.App.4th at 1109; *San Franciscans Upholding the Downtown Plan v. City and County of San Francisco* (2002) 102 Cal.App.4th 656.

Revised: 7/14/2011 4:12 PM  
TR30231 - Environmental Assessment - 4-11-11



TRACT MAP Tract #: TR30231

Parcel: 273-180-050

10. GENERAL CONDITIONS

EVERY DEPARTMENT

10. EVERY. 1                      MAP - PROJECT DESCRIPTION                      RECOMMND

The land division hereby permitted is a Schedule "B" subdivision of 8.70 gross acres into 5 lots ranging in size between 1.0 to 2.2 gross acres.

10. EVERY. 2                      MAP - HOLD HARMLESS                      RECOMMND

The applicant/permittee or any successor-in-interest shall defend, indemnify, and hold harmless the County of Riverside or its agents, officers, and employees (COUNTY) from the following:

(a) any claim, action, or proceeding against the COUNTY to attack, set aside, void, or annul an approval of the COUNTY, its advisory agencies, appeal boards, or legislative body concerning the TENTATIVE MAP, which action is brought within the time period provided for in California Government Code, Section 66499.37; and,

(b) any claim, action or proceeding against the COUNTY to attack, set aside, void or annul any other decision made by the COUNTY concerning the TENTATIVE MAP, including, but not limited to, decisions made in response to California Public Records Act requests.

The COUNTY shall promptly notify the applicant/permittee of any such claim, action, or proceeding and shall cooperate fully in the defense. If the COUNTY fails to promptly notify the applicant/permittee of any such claim, action, or proceeding or fails to cooperate fully in the defense, the applicant/permittee shall not, thereafter, be responsible to defend, indemnify or hold harmless the COUNTY.

The obligations imposed by this condition include, but are not limited to, the following: the applicant/permittee shall pay all legal services expenses the COUNTY incurs in connection with any such claim, action or proceeding, whether it incurs such expenses directly, whether it is ordered by a court to pay such expenses, or whether it incurs such expenses by providing legal services through its Office of County Counsel.

TRACT MAP Tract #: TR30231

Parcel: 273-180-050

10. GENERAL CONDITIONS

10. EVERY. 3                      MAP - DEFINITIONS                      RECOMMND

The words identified in the following list that appear in all capitals in the attached conditions of Tentative Tract Map No. 30231 shall be henceforth defined as follows:

TENTATIVE MAP = Tentative Tract Map No. 30231 , Amended No. 4, dated 4/18/11.

APPROVED EXHIBIT B = Tentative Tract Map No. 30231, EXHIBIT B, WETLAND DELINEATION, dated 12/6/10.

APPROVED EXHIBIT L = Tentative Tract Map No. 30231, EXHIBIT L, LANDSCAPE PLANS, dated 12/6/10.

FINAL MAP = Final Map or Parcel Map for the TENTATIVE MAP whether recorded in whole or in phases.

10. EVERY. 4                      MAP - 90 DAYS TO PROTEST                      RECOMMND

The land divider has 90 days from the date of approval of these conditions to protest, in accordance with the procedures set forth in Government Code Section 66020, the imposition of any and all fees, dedications, reservations and/or other exactions imposed on this project as a result of the approval or conditional approval of this project.

BS GRADE DEPARTMENT

10.BS GRADE. 1                      MAP - GENERAL INTRODUCTION                      RECOMMND

Improvements such as grading, filling, stockpiling, over excavation and recompactation, and base or paving which require a grading permit are subject to the included Building and Safety Department conditions of approval.

10.BS GRADE. 3                      MAP - OBEY ALL GDG REGS                      RECOMMND

All grading shall conform to the California Building Code, Ordinance 457, and all other relevant laws, rules, and regulations governing grading in Riverside County and prior to commencing any grading which includes 50 or more cubic yards, the applicant shall obtain a grading permit from the Building and Safety Department.

TRACT MAP Tract #: TR30231

Parcel: 273-180-050

10. GENERAL CONDITIONS

10.BS GRADE. 4                    MAP - DISTURBS NEED G/PMT                    RECOMMND

Ordinance 457 requires a grading permit prior to clearing, grubbing, or any top soil disturbances related to construction grading.

10.BS GRADE. 5                    MAP - PRE-CONSTRUCTION                    RECOMMND

Prior to conducting any clearing, stockpiling, grading or excavation, the applicant is required to schedule a pre-construction meeting with the Building and Safety Department Environmental Compliance Division.

10.BS GRADE. 6                    MAP - NPDES INSPECTIONS                    RECOMMND

Construction activities including clearing, stockpiling, grading or excavation of land which disturbs less than 1 acre and requires a grading permit or construction Building permit shall provide for effective control of erosion, sediment and all other pollutants year-round. The permit holder shall be responsible for the installation and monitoring of effective erosion and sediment controls. Such controls will be evaluated by the Department of Building and Safety periodically and prior to permit Final to verify compliance with industry recognized erosion control measures.

Construction activities including but not limited to clearing, stockpiling, grading or excavation of land, which disturbs 1 acre or more or on-sites which are part of a larger common plan of development which disturbs less than 1 acre are required to obtain coverage under the construction general permit with the State Water Resources Control Board. You are required to provide proof of WDID# and keep a current copy of the storm water pollution prevention plan (SWPPP) on the construction site and shall be made available to the Department of Building and Safety upon request.

Year-round, Best Management Practices (BMP's) shall be maintained and be in place for all areas that have been graded or disturbed and for all material, equipment and/or operations that need protection. Stabilized Construction Entrances and project perimeter linear barriers are required year round. Removal BMP's (those BMP's which must be temporarily removed during construction activities) shall be in place at the end of each working day.

TRACT MAP Tract #: TR30231

Parcel: 273-180-050

10. GENERAL CONDITIONS

10.BS GRADE. 6                    MAP - NPDES INSPECTIONS (cont.)                    RECOMMND

Monitoring for erosion and sediment control is required and shall be performed by the QSD or QSP as required by the Construction General Permit. Stormwater samples are required for all discharge locations and projects may not exceed limits set forth by the Construction General Permit Numeric Action Levels and/or Numeric Effluent Levels. A Rain Event Action Plan is required when there is a 50% or greater forecast of rain within the 48 hours, by the National Weather Service or whenever rain is imminent. The QSD or QSP must print and save records of the precipitation forecast for the project location area from (<http://www.srh.noaa.gov/forecast>) and must accompany monitoring reports and sampling test data. A Rain gauge is required on site. The Department of Building and Safety will conduct periodic NPDES inspections of the site throughout the recognized storm season to verify compliance with the Construction General Permit and Stormwater ordinances and regulations.

10.BS GRADE. 7                    MAP - EROS CNTRL PROTECT                    RECOMMND

Graded but undeveloped land shall provide, in addition to erosion control planting, any drainage facility deemed necessary to control or prevent erosion. Additional erosion protection may be required during the rainy season from October 1, to May 31.

10.BS GRADE. 8                    MAP - DUST CONTROL                    RECOMMND

All necessary measures to control dust shall be implemented by the developer during grading. A PM10 plan may be required at the time a grading permit is issued.

10.BS GRADE. 9                    MAP - 2:1 MAX SLOPE RATIO                    RECOMMND

Graded slopes shall be limited to a maximum steepness ratio of 2:1 (horizontal to vertical) unless otherwise approved.

10.BS GRADE. 10                    MAP - SLOPE STABL'TY ANLYS                    RECOMMND

A slope stability report shall be submitted and approved by the County Geologist and/or Building and Safety Engineer for all proposed cut or fill slopes over 30 feet in vertical height or cut slopes steeper than 2:1 (horizontal to vertical) - unless addressed in a previous report. Fill slopes shall not be steeper than 2:1 (horizontal to

TRACT MAP Tract #: TR30231

Parcel: 273-180-050

10. GENERAL CONDITIONS

- 10.BS GRADE. 10            MAP - SLOPE STABL'TY ANLYS (cont.)            RECOMMND  
vertical).
- 10.BS GRADE. 11            MAP - MINIMUM DRNAGE GRADE            RECOMMND  
Minimum drainage grade shall be 1% except on portland  
cement concrete where .35% shall be the minimum.
- 10.BS GRADE. 12            MAP - DRNAGE & TERRACING            RECOMMND  
Provide drainage facilities and terracing in conformance  
with the California Building Code's chapter on "EXCAVATION  
& GRADING".
- 10.BS GRADE. 13            MAP - SLOPE SETBACKS            RECOMMND  
Observe slope setbacks from buildings & property lines per  
the California Building Code as amended by Ordinance 457.
- 10.BS GRADE. 14            MAP - SLOPES IN FLOODWAY            RECOMMND  
Graded slopes which infringe into the 100 year storm flood  
way boundaries, shall be protected from erosion, or other  
flood hazards, by a method acceptable to the Building &  
Safety Department Engineer - which may include Riverside  
County Flood Control & Water Conservation District's review  
and approval. However, no graded slope will be allowed  
which in the professional judgment of the Building and  
Safety Engineer blocks, concentrates or diverts drainage  
flows.
- 10.BS GRADE. 17            MAP - FAULT LOCATIONS            RECOMMND  
Prior to issuance of any building permit on any lot located  
within the "Fault Hazard Zone" and its included setback  
area, the applicant shall have a licensed professional,  
qualified to do so, clearly delineate in the field the  
portions of that lot which are located within the "Fault  
Hazard Zone." No structures or portions thereof shall be  
located in those areas.
- 10.BS GRADE. 18            MAP - DR WAY XING NMC            RECOMMND  
Lots whose access is or will be affected by natural or  
constructed drainage facilities shall provide drive way  
drainage facilities which are adequate to allow access from  
the street to the house during 100 year storms.

TRACT MAP Tract #: TR30231

Parcel: 273-180-050

10. GENERAL CONDITIONS

10.BS GRADE. 19                    MAP - RETAINING WALLS                    RECOMMND

Lots which propose retaining walls will require separate permits. They shall be obtained prior to the issuance of any other building permits - unless otherwise approved by the Building and Safety Director. The walls shall be designed by a Registered Civil Engineer - unless they conform to the County Standard Retaining Wall designs shown on the Building and Safety Department form 284-197.

10.BS GRADE. 22                    MAP - NO GRDG & SUBDIVIDING                    RECOMMND

IF MASS GRADING IS PROPOSED - UNDER A PREVIOUSLY APPROVED SUBDIVISION, AT THE SAME TIME THAT APPLICATION FOR FURTHER SUBDIVISION FOR THAT PARCEL IS BEING MADE, AN EXCEPTION TO ORDINANCE 460 SECTION 4.4.B IS REQUIRED. OBTAIN THE EXCEPTION FROM THE PLANNING DIRECTOR.

10.BS GRADE. 23                    MAP - MANUFACTURED SLOPES                    RECOMMND

Plant and irrigate all manufactured slopes equal to or greater than 3 feet in vertical height with drought tolerant grass or ground cover; slopes 15 feet or greater in vertical height shall also be planted with drought tolerant shrubs or trees in accordance with the requirements of Ordinance 457.

10.BS GRADE. 24                    MAP - FINISH GRADE                    RECOMMND

Finish grade shall be sloped to provide proper drainage away from all exterior foundation walls in accordance with the California Building Code and Ordinance 457.

E HEALTH DEPARTMENT

10.E HEALTH. 1                    PM#30231 - COMMENTS                    RECOMMND

The Department of Environmental Health (DEH) will accept for review the proposed use of an Advanced Treatment Unit (ATU) for each lot based on Earth Strata, Inc. Soils Percolation Report Project#10806-11B dated October 6, 2010. This report has been accept for preliminary review and clearance only. Further soils percolation testing will be required "Prior To The Issuance of a Building Permit".

TRACT MAP Tract #: TR30231

Parcel: 273-180-050

10. GENERAL CONDITIONS

10.E HEALTH. 2                    WMWD POTABLE WATER SERVICE                    RECOMMND

Parcel Map#30231 is proposing Western Municipal Water District (WMWD) potable water service. It is the responsibility of the developer to ensure that all requirements to obtain potable water service are met with WMWD as well as all other applicable agencies.

10.E HEALTH. 3                    ATU - MAINTAIN SETBACKS                    RECOMMND

All proposed Advanced Treatment Units (ATUs) must maintain all required setbacks as specified in the Department of Environmental Health (DEH) Technical Guidance Manual, Uniform Plumbing Code, and State and Local Laws. Please note that the most restrictive minimum setback may be applied at the discretion of DEH.

In addition, no part of the proposed ATU can be located in specified "Do Not Disturbed" areas without written consent from the appropriate regulatory agency.

10.E HEALTH. 4                    DEH SITE EVALUATION                    RECOMMND

For all proposed new Advanced Treatment Units (ATUs), a site evaluation is required by the Department of Environmental Health (DEH). The applicant must ensure that the groundwater detection boring (4 inch perforated pipe installed at a depth that extends at least 10 feet below the proposed leach field trench bottom) is installed for DEH staff to evaluate.

In addition, the applicant must ensure that the job property is clearly identified with a durable placard delineating the site address or APN# as well as ensure that all property corners are clearly staked or marked. \*\*Please note that if groundwater encroachment is observed, further engineering as well as Regional Water Quality Control Board clearance may be required.\*\*

FIRE DEPARTMENT

10.FIRE. 1                        MAP-#50-BLUE DOT REFLECTORS                    RECOMMND

Blue retroreflective pavement markers shall be mounted on private streets, public streets and driveways to indicate location of fire hydrants. Prior to installation, placement of markers must be approved by the Riverside County Fire Department.

TRACT MAP Tract #: TR30231

Parcel: 273-180-050

10. GENERAL CONDITIONS

10.FIRE. 2                      MAP-#16-HYDRANT/SPACING                      RECOMMND

Schedule B fire protection approved standard fire hydrants, (6"x4"x2 1/2") located one at each street intersection and spaced no more than 660 feet apart in any direction, with no portion of any lot frontage more than 330 feet from a hydrant. Minimum fire flow shall be 1000 GPM for 2 hour duration at 20 PSI. Shall include perimeter streets at each intersection and spaced 1,000 feet apart.

FLOOD RI DEPARTMENT

10.FLOOD RI. 1                      MAP FLOOD HAZARD REPORT                      RECOMMND

Tract 30231 is a proposal to subdivide 9.4 acres into 5 residential lots in the Woodcrest area. The property is located north of Ponderosa Lane, east of Suttles Drive, west of Washington Street and south of Krameria Avenue.

This was the remainder parcel (Lot 27) of Tract 24912. Tract 30238 proposed south of this project is concurrently being reviewed.

The property receives offsite runoff via a major watercourse from the northeast that drains a tributary area of about 220-acre and is shown on the tentative map as 100-year floodplain limits. A 30" Reinforced Concrete Pipe (RCP) constructed by TR 24912 discharges runoff on to the project from a minor watercourse to the northwest with a tributary area of about 20 acres. In addition, the site is subject to sheet flow type runoff from the east. Research also indicates that there has been extensive offsite grading to the north, which has altered the natural drainage patterns.

A HEC-RAS study submitted on April 14, 2010 by the developer's engineer shows the limits of flood inundation through the project site. Overall the HEC-RAS is acceptable and the limit of the floodplain appears to be plotted reasonably well. In addition, the floodplain limits overlap with the jurisdictional delineation.

The applicant proposes to extend the 30" Reinforced Concrete Pipe (RCP) through lot 5 and discharge flows into the floodplain. No encroachment, fill and/or grading is proposed within the floodplain.

The offsite and onsite runoff from this site is conveyed across Ponderosa Lane into TR 30238 via a 10X5 Reinforced Concrete Box (RCB) constructed by TR 27887.

The floodplain shall be kept free of buildings and obstructions in order to maintain the natural drainage



TRACT MAP Tract #: TR30231

Parcel: 273-180-050

10. GENERAL CONDITIONS

10.FLOOD RI. 1

MAP FLOOD HAZARD REPORT (cont.)

RECOMMND

patterns of the area and to prevent flood damage to the proposed buildings.

The proposed building pads shall be floodproofed by constructing the finished floor a minimum of 18 inches above the highest adjacent water surface elevation. The property's grading shall be designed in a manner that perpetuates the existing natural drainage patterns and conditions with respect to tributary drainage area and outlet points.

The 30" RCP outside the road right of way shall be publically maintained and therefore contained within the drainage easements that shall be shown on the final map. A note shall be added to the final map stating "Drainage easements shall be kept free of buildings and obstructions".

This project is located within the Mockingbird Canyon watershed. The District is concerned about development occurring in this watershed. The cumulative effect of development will cause increased storm runoff and without adequate drainage facilities in the area will have a significant adverse impact on downstream properties. A practical and equitable mitigation measure for such an impact is the adoption and implementation of an Area Drainage Plan for Mockingbird Canyon.

In view of the serious flooding problems, it is recommended that no development be permitted in the Mockingbird Canyon area until such time that the Board of Supervisors adopts the Mockingbird Canyon Area Drainage Plan. Alternatively, a Special Drainage Facility Agreement for the payment of "fees" to mitigate flood problems caused by the development should be offered by the developer to the County.

The Developer has entered into an agreement dated May 24, 2010 to pay \$500.00 per lot to mitigate the effect of the impact caused by this development. Drainage fees shall be paid to the District at the time of the issuance of grading permits for the approved parcels or at the time of issuance of building permits if no grading permits are issued for the parcels. The fee is payable to the Flood Control District by cashier's check or money order only. The District will not accept personal or company checks.

Since this development is less than 10 dwelling units no preliminary Water Quality Management Plan (WQMP) is

TRACT MAP Tract #: TR30231

Parcel: 273-180-050

10. GENERAL CONDITIONS

10.FLOOD RI. 1                    MAP FLOOD HAZARD REPORT (cont.) (cont.)                    RECOMMND

required, but the development must incorporate Site Design Best Management Practices (BMPs) and Source Control BMPs, as applicable and feasible, into the project plans. Site Design BMPs include minimizing urban runoff and impervious footprint, conserving natural areas, and minimizing directly connected impervious areas. Source Control BMPs include education, activity restrictions and proper maintenance (non-structural) as well as proper landscape/irrigation design and the protection of slopes and channels (structural).

10.FLOOD RI. 5                    MAP PERP DRAINAGE PATTERNS                    RECOMMND

The property's street and lot grading shall be designed in a manner that perpetuates the existing natural drainage patterns with respect to tributary drainage areas, outlet points and outlet conditions. Otherwise, a drainage easement shall be obtained from the affected property owners for the release of concentrated or diverted storm flows. A copy of the recorded drainage easement shall be submitted to the District for review.

10.FLOOD RI. 6                    MAP COORDINATE DRAINAGE DESIGN                    RECOMMND

Development of this property shall be coordinated with the development of adjacent properties to ensure that watercourses remain unobstructed and stormwaters are not diverted from one watershed to another. This may require the construction of temporary drainage facilities or offsite construction and grading. A drainage easement shall be obtained from the affected property owners for the release of concentrated or diverted storm flows. A copy of the recorded drainage easement shall be submitted to the District for review.

10.FLOOD RI. 14                    MAP WATERS OF THE US (NO FEMA)                    RECOMMND

A portion of the proposed project may affect "waters of the United States", "wetlands" or "jurisdictional streambeds". Therefore, a copy of appropriate correspondence and necessary permits, or correspondence showing the project to be exempt, from those government agencies from which approval is required by Federal or State law (such as Corps of Engineers 404 permit or Department of Fish and Game 1603 agreement) shall be provided to the District prior to the recordation of the final map.

TRACT MAP Tract #: TR30231

Parcel: 273-180-050

10. GENERAL CONDITIONS

10.FLOOD RI. 14                    MAP WATERS OF THE US (NO FEMA) (cont.)                    RECOMMND

All Regulatory Permits (and any attachments thereto such as Habitat Mitigation and Monitoring Plans, Conservation Plans/Easements) to be secured by the Developer shall be submitted to the District for review. The terms of the Regulatory Permits shall be approved by the District prior to improvement plan approval, map recordation or finalization of the Regulatory Permits. There shall be no unreasonable constraint upon the District's ability to operate and maintain the flood control facility to protect public health and safety.

10.FLOOD RI. 15                    MAP MOCKINGBIRD FEE                    RECOMMND

This development is located within the Mockingbird Canyon area, and the Developer has agreed to pay \$500.00 per lot to mitigate the effect of the impact upon drainage facilities caused by this development. An agreement between the Developer and the County to this effect has been executed. Payment of this amount can be made at the time of recordation or may be deferred to the time of issuance of grading or building permits on the individual lots. The developer may elect to defer payment to the grading and building permit stage.

10.FLOOD RI. 16                    MAP OWNER MAINT NOTICE                    RECOMMND

The subdivider shall record sufficient documentation to advise purchasers of any lot within the subdivision that the owners of individual lots are responsible for the maintenance of the drainage facility within the drainage easements shown on the final map.

PLANNING DEPARTMENT

10.PLANNING. 1                    MAP - LOW PALEO                    RECOMMND

According to the County's General Plan, this site has been mapped as having a "Low Potential" for paleontological resources. This category encompasses lands for which previous field surveys and documentation demonstrates a low potential for containing significant paleontological resources subject to adverse impacts. As such, this project is not anticipated to require any direct mitigation for paleontological resources. However, should fossil remains be encountered during site development:

TRACT MAP Tract #: TR30231

Parcel: 273-180-050

10. GENERAL CONDITIONS

10.PLANNING. 1

MAP - LOW PALEO (cont.)

RECOMMND.

1.All site earthmoving shall be ceased in the area of where the fossil remains are encountered. Earthmoving activities may be diverted to other areas of the site.

2.The owner of the property shall be immediately notified of the fossil discovery who will in turn immediately notify the County Geologist of the discovery.

3.The applicant shall retain a qualified paleontologist approved by the County of Riverside.

4.The paleontologist shall determine the significance of the encountered fossil remains.

5.Paleontological monitoring of earthmoving activities will continue thereafter on an as-needed basis by the paleontologist during all earthmoving activities that may expose sensitive strata. Earthmoving activities in areas of the project area where previously undisturbed strata will be buried but not otherwise disturbed will not be monitored. The supervising paleontologist will have the authority to reduce monitoring once he/she determines the probability of encountering any additional fossils has dropped below an acceptable level.

6.If fossil remains are encountered by earthmoving activities when the paleontologist is not onsite, these activities will be diverted around the fossil site and the paleontologist called to the site immediately to recover the remains.

7.Any recovered fossil remains will be prepared to the point of identification and identified to the lowest taxonomic level possible by knowledgeable paleontologists. The remains then will be curated (assigned and labeled with museum\* repository fossil specimen numbers and corresponding fossil site numbers, as appropriate; places in specimen trays and, if necessary, vials with completed specimen data cards) and catalogued, an associated specimen data and corresponding geologic and geographic site data will be archived (specimen and site numbers and corresponding data entered into appropriate museum repository catalogs and computerized data bases) at the museum repository by a laboratory technician. The remains will then be accessioned into the museum\* repository fossil

TRACT MAP Tract #: TR30231

Parcel: 273-180-050

10. GENERAL CONDITIONS

10.PLANNING. 1                   MAP - LOW PALEO (cont.) (cont.)                   RECOMMND

collection, where they will be permanently stored, maintained, and, along with associated specimen and site data, made available for future study by qualified scientific investigators. \* The County of Riverside must be consulted on the repository/museum to receive the fossil material prior to being curated.

10.PLANNING. 2                   GEN - IF HUMAN REMAINS FOUND                   RECOMMND

The developer/permit holder or any successor in interest shall comply with the following codes for the life of this project:

If human remains are encountered, State Health and Safety Code Section 7050.5 states that no further disturbance shall occur until the County Coroner has made the necessary findings as to origin. Further, pursuant to Public Resources Code Section 5097.98 (b), remains shall be left in place and free from disturbance until a final decision as to the treatment and their disposition has been made. If the Riverside County Coroner determines the remains to be Native American, the Native American Heritage Commission shall be contacted within the period specified by law. Subsequently, the Native American Heritage Commission shall identify the "Most Likely Descendant." The Most Likely Descendant shall then make recommendations and engage in consultation with the County and the property owner concerning the treatment of the remains as provided in Public Resources Code Section 5097.98. Human remains from other ethnic/cultural groups with recognized historical associations to the project area shall also be subject to consultation between appropriate representatives from that group and the County Planning /Director.

10.PLANNING. 3                   GEN - INADVERTANT ARCHAEO FIND                   RECOMMND

The developer/permit holder or any successor in interest shall comply with the following for the life of this project:

If during ground disturbance activities, cultural resources are discovered that were not assessed by the archaeological reports and/or environmental assessment conducted prior to project approval, the following procedures shall be followed. A cultural resources site is defined, for this condition, as being three or more artifacts in close

TRACT MAP Tract #: TR30231

Parcel: 273-180-050

10. GENERAL CONDITIONS

10.PLANNING. 3                    GEN - INADVERTANT ARCHAEO FIND (cont.)                    RECOMMND

association with each other, but may include fewer artifacts if the area of the find is determined to be of significance due to its sacred or cultural importance.

1.All ground disturbance activities within 100 feet of the discovered cultural resource shall be halted until a meeting is convened between the developer, the project archaeologist, the Native American tribal representative (or other appropriate ethnic/cultural group representative), and the Planning Director to discuss the significance of the find.

2.At the meeting, the significance of the discoveries shall be discussed and after consultation with the Native American tribal (or other appropriate ethnic/cultural group representative) and the archaeologist, a decision is made, with the concurrence of the Planning Director, as to the appropriate mitigation (documentation, recovery, avoidance, etc) for the cultural resource.

3.Further ground disturbance shall not resume within the area of the discovery until an agreement has been reached by all parties as to the appropriate preservation or mitigation measures.

10.PLANNING. 4                    MAP - LC LANDSCAPE REQUIREMENT                    RECOMMND

The developer/ permit holder shall:

1)Ensure all landscape and irrigation plans are in conformance with the APPROVED EXHIBITS;

2)Ensure all landscaping is provided with California Friendly landscaping and a weather based irrigation controller(s) as defined by County Ordinance No. 859;

3)Ensure that irrigation plans which may use reclaimed water conform with the requirements of the local water purveyor; and,

4)Be responsible for maintenance, viability and upkeep of all slopes, landscaped areas, and irrigation systems until the successful completion of the twelve (12) month inspection or those operations become the responsibility of the individual property owner(s), a property owner's association, or any other successor-in-interest,

TRACT MAP Tract #: TR30231

Parcel: 273-180-050

10. GENERAL CONDITIONS

10.PLANNING. 4                    MAP - LC LANDSCAPE REQUIREMENT (cont.)                    RECOMMND

whichever occurs later.

To ensure ongoing maintenance, the developer/ permit holder or any successor in interest shall:

1)Connect to a reclaimed water supply for landscape irrigation purposes when reclaimed water is made available.

2)Ensure that landscaping, irrigation and maintenance systems comply with the Riverside County Guide to California Friendly Landscaping, and Ordinance No. 859.

3)Ensure that all landscaping is healthy, free of weeds, disease and pests.

10.PLANNING. 5                    MAP - MAP ACT COMPLIANCE                    RECOMMND

This land division shall comply with the State of California Subdivision Map Act and to all requirements of County Ordinance No. 460, Schedule "B", unless modified by the conditions listed herein.

10.PLANNING. 6                    MAP - FEES FOR REVIEW                    RECOMMND

Any subsequent review/approvals required by the conditions of approval, including but not limited to grading or building plan review or review of any mitigation monitoring requirement, shall be reviewed on an hourly basis, or other appropriate fee, as listed in county Ordinance No. 671. Each submittal shall be accompanied with a letter clearly indicating which condition or conditions the submittal is intended to comply with.

10.PLANNING. 11                    MAP - OFFSITE SIGNS ORD 679.4                    RECOMMND

No offsite subdivision signs advertising this land division/development are permitted, other than those allowed under Ordinance No. 679.4. Violation of this condition of approval may result in no further permits of any type being issued for this subdivision until the unpermitted signage is removed.

TRACT MAP Tract #: TR30231

Parcel: 273-180-050

10. GENERAL CONDITIONS

10.PLANNING. 13

MAP - ORD NO. 659 (DIF)

RECOMMND

Prior to the issuance of either a certificate of occupancy or prior to building permit final inspection, the applicant shall comply with the provisions of Riverside County Ordinance No. 659, which requires the payment of the appropriate fee set forth in the Ordinance. Riverside County Ordinance No. 659 has been established to set forth policies, regulations and fees related to the funding and construction of facilities necessary to address the direct and cumulative environmental effects generated by new development projects described and defined in this Ordinance, and it establishes the authorized uses of the fees collected.

The fee shall be paid for each residential unit to be constructed within this land division. In the event Riverside County Ordinance No. 659 is rescinded, this condition will no longer be applicable. However, should Riverside County Ordinance No. 659 be rescinded and superseded by a subsequent mitigation fee ordinance, payment of the appropriate fee set forth in that ordinance shall be required.

10.PLANNING. 14

MAP - ORD 810 OPN SPACE FEE

RECOMMND

Prior to the issuance of either a certificate of occupancy or prior to building permit final inspection, the applicant shall comply with the provisions of Riverside County Ordinance No. 810, which requires payment of the appropriate fee set forth in the Ordinance. Riverside County Ordinance No. 810 has been established to set forth policies, regulations and fees related to the funding and acquisition of open space and habitat necessary to address the direct and cumulative environmental effects generated by new development projects described and defined in this Ordinance.

The fee shall be paid for each residential unit to be constructed within this land division.

In the event Riverside County Ordinance No. 810 is rescinded, this condition will no longer be applicable. However, should Riverside County Ordinance No. 810 be rescinded and superseded by a subsequent mitigation fee ordinance, payment of the appropriate fee set forth in that ordinance shall be required.



TRACT MAP Tract #: TR30231

Parcel: 273-180-050

10. GENERAL CONDITIONS

10.PLANNING. 16                   MAP - DESIGN GUIDELINES                   RECOMMND

The project shall conform to Countywide Design Standards and Guidelines adopted January 13, 2004.

10.PLANNING. 18                   MAP - SUBMIT BUILDING PLANS                   RECOMMND

The developer shall cause building plans to be submitted to the TLMA- Land Use Section for review by the Department of Building and Safety - Plan Check Division. Said plans shall be in conformance with the approved TENTATIVE MAP.

TRANS DEPARTMENT

10.TRANS. 1                       MAP - TS/EXEMPT                       RECOMMND

The Transportation Department has not required a traffic study for the subject project. It has been determined that the project is exempt from traffic study requirements.

10.TRANS. 2                       MAP - DRAINAGE 1                       RECOMMND

The land divider shall protect downstream properties from damages caused by alteration of the drainage patterns, i.e., concentration or diversion of flow. Protection shall be provided by constructing adequate drainage facilities including enlarging existing facilities and/or by securing a drainage easement. All drainage easements shall be shown on the final map and noted as follows: "Drainage Easement - no building, obstructions, or encroachments by landfills are allowed". The protection shall be as approved by the Transportation Department.

10.TRANS. 3                       MAP - DRAINAGE 2                       RECOMMND

The land divider shall accept and properly dispose of all off-site drainage flowing onto or through the site. In the event the Transportation Department permits the use of streets for drainage purposes, the provisions of Article XI of Ordinance No. 460 will apply. Should the quantities exceed the street capacity or the use of streets be prohibited for drainage purposes, the subdivider shall provide adequate drainage facilities and/or appropriate easements as approved by the Transportation Department.

TRACT MAP Tract #: TR30231

Parcel: 273-180-050

10. GENERAL CONDITIONS

10.TRANS. 4                      MAP - NO ADD'L ON-SITE R-O-W                      RECOMMND

No additional on-site right-of-way shall be required on Panderosa Lane since adequate right-of-way exists, per MB 424/78-81.

10.TRANS. 5                      MAP - STD INTRO 3(ORD 460/461)                      RECOMMND

With respect to the conditions of approval for the referenced tentative exhibit, the land divider shall provide all street improvements, street improvement plans and/or road dedications set forth herein in accordance with Ordinance 460 and Riverside County Road Improvement Standards (Ordinance 461). It is understood that the tentative map correctly shows acceptable centerline elevations, all existing easements, traveled ways, and drainage courses with appropriate Q's, and that their omission or unacceptability may require the map to be resubmitted for further consideration. These Ordinances and all conditions of approval are essential parts and a requirement occurring in ONE is as binding as though occurring in all. All questions regarding the true meaning of the conditions shall be referred to the Transportation Department.

10.TRANS. 6                      MAP - OFF-SITE PHASE                      RECOMMND

Should the applicant choose to phase any portion of this project, said applicant shall provide off-site access roads to County maintained roads as approved by the Transportation Department.

10.TRANS. 7                      MAP - COUNTY WEB SITE                      RECOMMND

Additional information, standards, ordinances, policies, and design guidelines can be obtained from the Transportation Department Web site:  
<http://rctlma.org/trans/>. If you have questions, please call the Plan Check Section at (951) 955-6527.

20. PRIOR TO A CERTAIN DATE

PLANNING DEPARTMENT

20.PLANNING. 2                      MAP - EXPIRATION DATE                      RECOMMND

The conditionally approved TENTATIVE MAP shall expire three years after the County of Riverside Board of Supervisors'

TRACT MAP Tract #: TR30231

Parcel: 273-180-050

20. PRIOR TO A CERTAIN DATE

20.PLANNING. 2 MAP - EXPIRATION DATE (cont.)

RECOMMND

original approval date, unless extended as provided by County Ordinance No. 460. Action on a minor change and/or revised map request shall not extend the time limits of the originally approved TENTATIVE MAP. If the TENTATIVE MAP expires before the recordation of the FINAL MAP, or any phase thereof, no recordation of the FINAL MAP, or any phase thereof, shall be permitted.

50. PRIOR TO MAP RECORDATION

EPD DEPARTMENT

50.EPD. 2 MAP - ECS CONDITION

RECOMMND

The constrained areas will conform to the areas mapped as "LIMITS OF WETLAND DELINEATION" on TR30231 AMD. #4, dated 04/18/11. These areas shall be mapped and labeled "Riparian/Riverine (MSHCP Avoidance Area)" on the Environmental Constraint Sheet to the satisfaction of the Riverside County Planning Department, Environmental Programs Division (EPD).

The ECS map must be stamped by the Riverside County Surveyor with the following notes.

"No disturbances may occur within the boundaries of the Riparian/Riverine (MSHCP Avoidance Area)."

"Brush management to reduce fuel loads to protect urban uses (fuel modification zones) will not encroach into the Riparian/Riverine (MSHCP Avoidance Area)."

"Night lighting shall be directed away from the Riparian/Riverine (MSHCP Avoidance Area). Shielding shall be incorporated in project designs to ensure ambient lighting in the constraint areas is not increased."

"The perimeter of the Riparian/Riverine (MSHCP Avoidance Area) shall be permanently fenced. Fencing shall provide a physical barrier to minimize unauthorized public access, domestic animal predation, illegal trespass or dumping in the Delineated Constraint Area (MSHCP Conservation). The fence shall have a minimum height of six feet at its shortest point. Fence posts shall be no more than five feet apart. The fence design shall be such that a sphere with a diameter of two inches cannot pass through the plane

TRACT MAP Tract #: TR30231

Parcel: 273-180-050

50. PRIOR TO MAP RECORDATION

50.EPD. 2                    MAP - ECS CONDITION (cont.)                    RECOMMND  
of the fence at any point below the minimum height.

50.EPD. 3                    MAP - ECS PREP                    RECOMMND  
The land divider shall prepare an Environmental Constraints Sheet (ECS) in accordance with Section 2.2 E. & F. of County Ordinance No. 460, which shall be submitted as part of the plan check review of the FINAL MAP

FIRE DEPARTMENT

50.FIRE. 1                    MAP-#64-ECS-DRIVEWAY ACCESS                    RECOMMND  
Ecs map must be stamped by the Riverside County Surveyor with the following note: Driveways exceeding 150' in length, but less than 800' in length, shall provide a turnout near the midpoint of the driveway. Where the driveway exceeds 800', turnouts shall be provided no more than 400' apart. Turnouts shall be a minimum of 10' wide and 30' in length, with a minimum 25' taper on each end. A approved turnaround shall be provided at all building sites on driveways over 150 feet in length, and shall be within 50' of the building.

50.FIRE. 2                    MAP-#73-ECS-DRIVEWAY REQUIR                    RECOMMND  
Ecs map must be stamped by the Riverside County Surveyor with the following note: Access will not have an up, or downgrade of more than 15%. (access will not be less than 20 feet in width per the 2001 UFC, Article 9, Section 902.2.2.1) and will have a vertical clearance of 15'. Access will be designed to withstand the weight of 60 thousand pounds over 2 axles. Access will have a turning radius of 38 feet capable of accommodating fire apparatus.

50.FIRE. 3                    MAP-#53-ECS-WTR PRIOR/COMBUS                    RECOMMND  
Ecs map must be stamped by the Riverside County Surveyor with the following note: The required water system, including fire hydrants, shall be installed and accepted by the appropriate water agency prior to any combustible building material placed on an individual lot.

TRACT MAP Tract #: TR30231

Parcel: 273-180-050

50. PRIOR TO MAP RECORDATION

50.FIRE. 4                      MAP-#46-WATER PLANS                      RECOMMND

The applicant or developer shall furnish one copy of the water system plans to the Fire Department for review. Plans shall be signed by a registered civil engineer, containing a Fire Department approval signature block, and shall conform to hydrant type, location, spacing and minimum fire flow. Once plans are signed by the local water company, the originals shall be presented to the Fire Department for signature.

FLOOD RI DEPARTMENT

50.FLOOD RI. 2                      MAP SUBMIT PLANS                      RECOMMND

A copy of the improvement plans, grading plans, final map, environmental constraint sheet, BMP improvement plans, and any other necessary documentation along with supporting hydrologic and hydraulic calculations shall be submitted to the District for review. All submittals shall be date stamped by the engineer and include a completed Flood Control Deposit Based Fee Worksheet and the appropriate plan check fee deposit.

50.FLOOD RI. 3                      MAP MOCKINGBIRD FEE                      RECOMMND

A copy of the executed agreement between the Developer and the County and a separate instrument, that gives notice that the Developer has elected to defer payment of the drainage fee to the time of issuance of a grading or building permit, shall both be recorded at the time of filing for record of the final map or parcel map or the certificate of compliance evidencing the waiver of the parcel map. The separate instrument shall give specific notice that the fee is required to be paid by the owners of each created parcel to the Flood Control District prior to issuance of a grading or building permit for each parcel. Upon payment of any deferred land division drainage fees, the Flood Control District shall record a Notice in the Office of the County Recorder of Riverside County, that the land division drainage fees have been paid, stating the amount and date of payment.

50.FLOOD RI. 4                      MAP ONSITE EASE ON FINAL MAP                      RECOMMND

The 30"RCP outside the road right of way shall be publically maintained and therefore contained within drainage easements shown on the final map. A note shall be

TRACT MAP Tract #: TR30231

Parcel: 273-180-050

50. PRIOR TO MAP RECORDATION

50.FLOOD RI. 4                   MAP ONSITE EASE ON FINAL MAP (cont.)                   RECOMMND

added to the final map stating, "Drainage easements shall be kept free of buildings and obstructions".

50.FLOOD RI. 5                   MAP-SD MAINT CO OR DIST                   RECOMMND

Inspection and maintenance of the storm drain system to be built with this tract must be performed by either the County Transportation Department or the Flood Control District. The engineer (owner) must request (in writing) that one of these agencies accept the proposed storm drain system. The request shall note the tract number, location, and briefly describe the system (sizes and lengths). Request to the District shall be addressed to Dusty Williams chief Engineer, Attn: Stuart McKibbin, Chief of Planning Division. If the District is willing to accept the system, an agreement between the owner and the District must be executed. A request to draw up an agreement must be sent to the District to the attention of Arturo Diaz.

50.FLOOD RI. 6                   MAP SUBMIT ECS & FINAL MAP                   RECOMMND

A copy of the environmental constraint sheet and the final map shall be submitted to the District for review and approval. All submittals shall be date stamped by the engineer and include the appropriate plan check fee.

50.FLOOD RI. 8                   MAP SHOW FLOODPLAIN ECS                   RECOMMND

The 100-year floodplain limits through the property shall be delineated on an environmental constraint sheet to accompany the final map. These floodplain limits shall be per the HEC-RAS study submitted by the devloper dated April 14, 2010 and approved by the District.

The area within the delineated floodplain limits shall be labeled "floodplain" on the environmental constraint sheet. A note shall be placed on the environmental constraint sheet stating, "Approximate floodplains must be kept free of all buildings and obstructions. Any fencing shall be of a "rail" type. Chainlink fencing shall not be allowed".

50.FLOOD RI. 9                   MAP-ELEVATE \_ INCHES - ECS                   RECOMMND

A note shall be placed on the environmental constraint sheet stating, "All new buildings shall be floodproofed by elevating the finished floor a minimum of 18 inches above

TRACT MAP Tract #: TR30231

Parcel: 273-180-050

50. PRIOR TO MAP RECORDATION

50.FLOOD RI. 9                    MAP-ELEVATE \_ INCHES - ECS (cont.)                    RECOMMND

the highest adjacent water surface helevation. Erosion protection shall be provided for mobile home supports".

PLANNING DEPARTMENT

50.PLANNING. 1                    MAP - PREPARE A FINAL MAP                    RECOMMND

After the approval of the TENTATIVE MAP and prior to the expiration of said map, the land divider shall cause the real property included within the TENTATIVE MAP, or any part thereof, to be surveyed and a FINAL MAP thereof prepared in accordance with the current County Transportation Department - Survey Division requirements, the conditionally approved TENTATIVE MAP, and in accordance with Article IX of County Ordinance No. 460.

50.PLANNING. 2                    MAP - FINAL MAP PREPARER                    RECOMMND

The FINAL MAP shall be prepared by a licensed land surveyor or registered civil engineer.

50.PLANNING. 5                    MAP - SURVEYOR CHECK LIST                    RECOMMND

The County Transportation Department - Survey Division shall review any FINAL MAP and ensure compliance with the following:

- A. All lots on the FINAL MAP shall be in substantial conformance with the approved TENTATIVE MAP relative to size and configuration.
- B. All lots on the FINAL MAP shall have a minimum lot size of one (1) gross acres.
- C. All lot sizes and dimensions on the FINAL MAP shall be in conformance with the development standards of the Light Agriculture (A-1-1) zone, and with the Riverside County General Plan.
- D. All lots on the FINAL MAP shall comply with the length to width ratios, as established by Section 3.8.C. of County Ordinance No. 460.
- E. All knuckle or cul-de-sac lots shall have a minimum of 35 feet of frontage measured at the front lot line.

TRACT MAP Tract #: TR30231

Parcel: 273-180-050

50. PRIOR TO MAP RECORDATION

50.PLANNING. 14                   MAP - ECS SHALL BE PREPARED                   RECOMMND

The land divider shall prepare an Environmental Constraints Sheet (ECS) in accordance with Section 2.2. E. & F. of County Ordinance No. 460, which shall be submitted as part of the plan check review of the FINAL MAP.

50.PLANNING. 19                   MAP - ECS NOTE MAP CONSTRAINT                   RECOMMND

The following Environmental Constraints Note shall be placed on the ECS:

"No permits allowing any grading, construction, or surface alterations shall be issued which effect the delineated constraint areas without further investigation and/or mitigation as directed by the County of Riverside Planning Department. This constraint affects lots as shown on the Environmental Constraints Sheet."

50.PLANNING. 20                   MAP - ECS NOTE NO FENCE WILDLF                   RECOMMND

The following Environmental Constraints Note shall be placed on the ECS:

"Fencing, which restricts the movement of wildlife, shall not be allowed in the wildlife Corridor. Prohibited fencing includes, but is not limited to, chainlink, barbed-wire, and solid wood."

50.PLANNING. 30                   MAP - FEE BALANCE                   RECOMMND

Prior to recordation, the Planning Department shall determine if the deposit based fees for the TENTATIVE MAP are in a negative balance. If so, any unpaid fees shall be paid by the land divider and/or the land divider's successor-in-interest.

TRANS DEPARTMENT

50.TRANS. 1                   MAP - EASEMENT/SUR                   RECOMMND

Any easement not owned by a public utility, public entity or subsidiary, not relocated or eliminated prior to final map approval, shall be delineated on the final map in addition to having the name of the easement holder, and the nature of their interests, shown on the map.



TRACT MAP Tract #: TR30231

Parcel: 273-180-050

50. PRIOR TO MAP RECORDATION

50.TRANS. 3                    MAP - ST DESIGN/IMPRV CONCEPT                    RECOMMND

The street design and improvement concept of this project shall be coordinated with P/P 945-K (TR27887)

50.TRANS. 4                    MAP - STRIPING PLAN                    RECOMMND

A signing and striping plan is required for this project. The applicant shall be responsible for any additional paving and/or striping removal caused by the striping plan. Traffic signing and striping shall be performed by County forces with all incurred costs borne by the applicant, unless otherwise approved by the County Traffic Engineer.

50.TRANS. 5                    MAP - STREET NAME SIGN                    RECOMMND

The land divider shall install street name sign at the intersection of Panderosa Lane and street "A" in accordance with County Standard No. 816 as directed by the Transportation Department.

50.TRANS. 6                    MAP - SOILS 2                    RECOMMND

The developer/owner shall submit a preliminary soils and pavement investigation report addressing the construction requirements within the road right-of-way.

50.TRANS. 7                    MAP - INTERSECTION/50' TANGENT                    RECOMMND

All enterline intersections shall be at 90 degrees, plus or minus 5 degrees, with a minimum 50' tangent, measured from flowline/curbface or as approved by the Transportation Planning and Development Review Division Engineer.

50.TRANS. 8                    MAP- CORNER CUT-BACK I                    RECOMMND

All corner cutbacks shall be applied per Standard 805, Ordinance 461.

50.TRANS. 9                    MAP - LIGHTING PLAN                    RECOMMND

A separate streetlight plan is required for this project. Street lighting shall be designed in accordance with County Ordinance 460 and Streetlight Specification Chart found in Specification Section 22 of Ordinance 461. For projects within SCE boundaries use County of Riverside Ordinance 461, Standard No. 1000 or No. 1001. For projects within Imperial Irrigation District (IID) use IID's pole standard.

TRACT MAP Tract #: TR30231

Parcel: 273-180-050

50. PRIOR TO MAP RECORDATION

50.TRANS. 10

MAP - ANNEX L&LMD/OTHER DIST

RECOMMND

Prior to map recordation, the project proponent shall comply with County requirements within public road rights-of-way, in accordance with Ordinance 461. Assurance of maintenance is required by filing an application for annexation to Landscaping and Lighting Maintenance District No. 89-1-Consolidated and/or any other maintenance district approved by the Transportation Department. Said annexation should include the following:

- (1) Streetlights.
- (2) Street sweeping.

For street lighting, the project proponent shall contact the County Service Area (CSA) Project Manager who determines whether the development is within an existing CSA or will require annexation into the CSA.

If the project is outside boundaries of a CSA, the project proponent shall contact the Transportation Department L&LMD 89-1-C Administrator and submit the following:

- (1) Completed Transportation Department application.
- (2) Appropriate fees for annexation.
- (3) Two sets of street lighting plans approved by the Transportation Department.
- (4) "Streetlight Authorization" form from SCE, IID or other electric provider.

50.TRANS. 11

MAP - DEDICATION

RECOMMND

Street "A" is designated as a Local street and shall be improved with 40 foot full-width AC pavement and 6" concrete curb and gutter within the 60' full-width dedicated right-of-way in accordance with County Standard No. 105, Section "C". (40'/60') (Modified for no sidewalk.)

50.TRANS. 12

MAP - IMP PLANS

RECOMMND

Improvement plans for the required improvements must be prepared and shall be based upon a design profile extending a minimum of 300 feet beyond the project boundaries at a grade and alignment as approved by the Riverside County

TRACT MAP Tract #: TR30231

Parcel: 273-180-050

50. PRIOR TO MAP RECORDATION

50.TRANS. 12                      MAP - IMP PLANS (cont.)                      RECOMMND

Transportation Department. Completion of road improvements does not imply acceptance for maintenance by County.

NOTE:        Before you prepare the street improvement plan(s), please review the Street Improvement Plan Policies and Guidelines from the Transportation Department Web site: [http://www.rctlma.org/trans/land\\_dev\\_plan\\_check\\_guidelines.html](http://www.rctlma.org/trans/land_dev_plan_check_guidelines.html).

50.TRANS. 13                      MAP - UTILITY PLAN                      RECOMMND

Electrical power, telephone, communication, street lighting, and cable television lines shall be designed to be placed underground in accordance with Ordinance 460 and 461, or as approved by the Transportation Department. The applicant is responsible for coordinating the work with the serving utility company. This also applies to existing overhead lines which are 33.6 kilovolts or below along the project frontage and between the nearest poles offsite in each direction of the project site. A disposition note describing the above shall be reflected on design improvement plans whenever those plans are required. A written proof for initiating the design and/or application of the relocation issued by the utility company shall be submitted to the Transportation Department for verification purposes.

60. PRIOR TO GRADING PRMT ISSUANCE

BS GRADE DEPARTMENT

60.BS GRADE. 1                      MAP - NPDES/SWPPP                      RECOMMND

Prior to issuance of any grading or construction permits - whichever comes first - the applicant shall provide the Building and Safety Department evidence of compliance with the following: "Effective March 10, 2003 owner operators of grading or construction projects are required to comply with the N.P.D.E.S. (National Pollutant Discharge Elimination System) requirement to obtain a construction permit from the State Water Resource Control Board (SWRCB). The permit requirement applies to grading and construction sites of "ONE" acre or larger. The owner operator can comply by submitting a "Notice of Intent" (NOI), develop and implement a STORM WATER POLLUTION PREVENTION PLAN (SWPPP) and a monitoring program and reporting plan for the

TRACT MAP Tract #: TR30231

Parcel: 273-180-050

60. PRIOR TO GRADING PRMT ISSUANCE

60.BS GRADE. 1                    MAP - NPDES/SWPPP (cont.)                    RECOMMND

construction site. For additional information and to obtain a copy of the NPDES State Construction Permit contact the SWRCB at (916) 657-1146.

Additionally, at the time the county adopts, as part of any ordinance, regulations specific to the N.P.D.E.S., this project (or subdivision) shall comply with them.

60.BS GRADE. 2                    MAP - GRADING SECURITY                    RECOMMND

Grading in excess of 199 cubic yards will require a performance security to be posted with the Building and Safety Department. Single Family Dwelling units graded one lot per permit and proposing to grade less than 5,000 cubic yards are exempt.

60.BS GRADE. 3                    MAP - IMPORT/EXPORT                    RECOMMND

In instances where a grading plan involves import or export, prior to obtaining a grading permit, the applicant shall have obtained approval for the import/export location from the Building and Safety Department.

A separate stockpile permit is required for the import site. It shall be authorized in conjunction with an approved construction project and shall comply with the requirements of Ordinance 457.

If an Environmental Assessment, prior to issuing a grading permit, did not previously approve either location, a Grading Environmental Assessment shall be submitted to the Planning Director for review and comment and to the Building and Safety Department Director for approval.

Additionally, if the movement of import / export occurs using county roads, review and approval of the haul routes by the Transportation Department may be required.

60.BS GRADE. 4                    MAP - GEOTECH/SOILS RPTS                    RECOMMND

Geotechnical soils reports, required in order to obtain a grading permit, shall be submitted to the Building and Safety Department's Grading Division for review and approval prior to issuance of a grading permit. All grading shall be in conformance with the recommendations of the geotechnical/soils reports as approved by Riverside

TRACT MAP Tract #: TR30231

Parcel: 273-180-050

60. PRIOR TO GRADING PRMT ISSUANCE

60.BS GRADE. 4                    MAP - GEOTECH/SOILS RPTS (cont.)                    RECOMMND

County.\* \*The geotechnical/soils, compaction and inspection reports will be reviewed in accordance with the RIVERSIDE COUNTY GEOTECHNICAL GUIDELINES FOR REVIEW OF GEOTECHNICAL AND GEOLOGIC REPORTS.

60.BS GRADE. 5                    MAP -NO DRAINAGE OVER SLOPE                    RECOMMND

No drainage from tributary area above a manufactured slope shall drain over any unprotected slope face.

60.BS GRADE. 6                    MAP - DRNAGE DESIGN Q100                    RECOMMND

All drainage facilities shall be designed in accordance with the Riverside County Flood Control & Water District's letter regarding this application, or if not specifically addressed in their letter, to accommodate 100 year storm flows.

60.BS GRADE. 7                    MAP - OFFSITE GDG ONUS                    RECOMMND

Prior to the issuance of a grading permit, it shall be the sole responsibility of the owner/applicant to obtain any and all proposed or required easements and/or permissions necessary to perform the grading herein proposed.

60.BS GRADE. 8                    MAP - NOTRD OFFSITE LTR                    RECOMMND

A notarized letter of permission, from the affected property owners or easement holders, is required for any proposed off site grading.

60.BS GRADE. 10                    MAP -DELINEATE SENSITIVE AREA                    RECOMMND

Prior to the issuance of a grading permit, all sensitive areas designated by the Environmental Programs Division (EPD) shall be clearly delineated on the grading plan.

60.BS GRADE. 11                    MAP - PRE-CONSTRUCTION MTG                    RECOMMND

Upon receiving grading plan approval and prior to the issuance of a grading permit, the applicant is required to schedule a pre-construction meeting with the Building and Safety Department Environmental Compliance Division.

TRACT MAP Tract #: TR30231

Parcel: 273-180-050

60. PRIOR TO GRADING PRMT ISSUANCE

E HEALTH DEPARTMENT

60.E HEALTH. 1                    GRADE - HAZMAT PHASE II                    RECOMMND

A Phase II Environmental Assessment is required to be completed for pesticides or other hazardous materials used on the property. The results must be reviewed by Haz Mat to verify that the levels are below hazardous waste criteria. If there are questions regarding the number of samples or other requirements, contact Doug Thompson at (951) 358-5055.

EPD DEPARTMENT

60.EPD. 1                    EPD - 30 DAY BURROWING OWL SUR                    RECOMMND

Pursuant to Objective 6 and Objective 7 of the Species Account for the Burrowing Owl included in the Western Riverside County Multiple Species Habitat Conservation Plan, within 30 days prior to the issuance of a grading permit, a pre-construction presence/absence survey for the burrowing owl shall be conducted by a qualified biologist and the results of this presence/absence survey shall be provided in writing to the Environmental Programs Department. If it is determined that the project site is occupied by the Burrowing Owl, take of "active" nests shall be avoided pursuant to the MSHCP and the Migratory Bird Treaty Act. However, when the Burrowing Owl is present, relocation outside of the nesting season (March 1 through August 31) by a qualified biologist shall be required. The County Biologist shall be consulted to determine appropriate type of relocation (active or passive) and translocation sites. Occupation of this species on the project site may result in the need to revise grading plans so that take of "active" nests is avoided or alternatively, a grading permit may be issued once the species has been actively relocated.

If the grading permit is not obtained within 30 days of the survey a new survey shall be required.

60.EPD. 2                    - EPD GRADING PLAN CHECK                    RECOMMND

The areas mapped as "LIMITS OF WETLAND DELINEATION" on TR30231 AMD. #4, dated 04/18/11, will be clearly delineated on the Grading Plan to ensure that no disturbances are proposed within these areas. These areas shall be mapped and labeled "Riparian/Riverine (MSHCP Avoidance Area)" on

TRACT MAP Tract #: TR30231

Parcel: 273-180-050

60. PRIOR TO GRADING PRMT ISSUANCE

60.EPD. 2 - EPD GRADING PLAN CHECK (cont.) RECOMMND

the Grading Plan to the satisfaction of the Riverside County Planning Department, Environmental Programs Division (EPD).

60.EPD. 3 - BIOLOGICAL MONITOR RECOMMND

Prior to grading permit issuance a qualified biological monitor shall be contracted to provide biological monitoring of the grading and construction activities. A work plan shall be submitted to the Riverside County Planning Department, Environmental Programs Division (EPD) to review and approve, from the qualified biological monitor that may include but not be limited to Best Management Practices (BMPs), fencing of Open Space/Conserved Areas, and monitoring reports. The applicant must provide evidence that the qualified biologist had reviewed all construction activities to minimize impacts to any sensitive species and habitats. The EPD may require additional documentation in the form of biological reports and/or site visit(s) to confirm completion. Please contact EPD for further information.

60.EPD. 5 - FENCING PLAN RECOMMND

Prior to the issuance of a grading permit, the applicant shall submit a proposed fencing and signage plan for the protection of all biologically sensitive areas. The areas mapped as "LIMITS OF WETLAND DELINEATION" on TR30231 AMD. #4, dated 04/18/11, shall be permanently fenced for protection as open space. The fencing shall provide a physical barrier to minimize unauthorized public access, domestic animal predation, illegal trespass or dumping in the MSHCP Conservation Area. Fencing shall be proposed and installed at all interfaces between conservation lands and urban uses such as roads, development, residential, etc. The fence shall have a minimum height of six feet at its shortest point. Fence posts shall be no more than five feet apart. The fence design shall be such that a sphere with a diameter of two inches cannot pass through the plane of the fence at any point below the minimum height. The fencing plan will be reviewed and approved by the Riverside County Planning Department Environmental Programs Division (EPD). The fence shall not be installed until EPD staff has reviewed and approved the fencing plan. EPD staff shall have sole discretion in determining whether the proposed fencing will adequately protect the conservation

TRACT MAP Tract #: TR30231

Parcel: 273-180-050

60. PRIOR TO GRADING PRMT ISSUANCE

60.EPD. 5 - FENCING PLAN (cont.) RECOMMND

area, and whether changes to the proposed fencing and signage plan are required.

60.EPD. 6 - FENCE INSTALL RECOMMND

Prior to the issuance of a grading permit, the areas mapped as "LIMITS OF WETLAND DELINEATION" on TR30231 AMD. #4, dated 04/18/11, shall be permanently fenced for protection as open space according to the fencing plan approved by the Riverside County Planning Department Environmental Programs Division (EPD). The fencing shall provide a physical barrier to minimize unauthorized public access, domestic animal predation, illegal trespass or dumping in the MSHCP Conservation Area. Fencing shall be installed at all interfaces between conservation lands and urban uses such as roads, development, residential, etc. The fence shall have a minimum height of six feet at its shortest point. Fence posts shall be no more than five feet apart. The fence design shall be such that a sphere with a diameter of two inches cannot pass through the plane of the fence at any point below the minimum height. EPD staff shall inspect the finished fence, and have sole discretion in determining whether the fence is consistent with the fencing plan.

FLOOD RI DEPARTMENT

60.FLOOD RI. 2 MAP SUBMIT PLANS RECOMMND

A copy of the improvement plans, grading plans, BMP improvement plans and any other necessary documentation along with supporting hydrologic and hydraulic calculations shall be submitted to the District for review. The plans must receive District approval prior to the issuance of grading permits. All submittals shall be date stamped by the engineer and include a completed Flood Control Deposit Based Fee Worksheet and the appropriate plan check fee deposit.

60.FLOOD RI. 3 MAP EROS CNTRL AFTER RGH GRAD RECOMMND

Temporary erosion control measures shall be implemented immediately following rough grading to prevent deposition of debris onto downstream properties or drainage facilities. Plans showing these measures shall be submitted to the District for review.



TRACT MAP Tract #: TR30231

Parcel: 273-180-050

60. PRIOR TO GRADING PRMT ISSUANCE

60.FLOOD RI. 4                      MAP MOCKINGBIRD FEE                      RECOMMND

This development is located within the Mockingbird Canyon area, and the Developer has agreed to pay \$500.00 per lot to mitigate the effect of the impact upon drainage facilities caused by this development. An agreement between the Developer and the County has been executed.

Drainage fees shall be paid with cashier's check or money order only to the District at the time of the issuance of grading permits for the approved parcels or at the time of issuance of building permits if no grading permits are issued for the parcels.

PLANNING DEPARTMENT

60.PLANNING. 1                      MAP - SUBSIDENCE STUDY                      RECOMMND

PRIOR TO ISSUANCE OF GRADING PERMITS THE FOLLOWING SPECIAL GEOLOGIC STUDIES SHALL BE SUBMITTED TO THE DEPARTMENT OF BUILDING AND SAFETY:

A geologic/geotechnical investigation report to address the potential impact of subsidence on this project. This report may be included as part of the Geologic/Geotechnical report required for the grading permit (B&S condition) as described elsewhere in this conditions set.

60.PLANNING. 2                      GEN - CULTURAL RESOURCES PROFE                      RECOMMND

As a result of evaluation of land use history and past disturbance, no archaeological survey was warranted due to the extensive ground surface disturbances, including demolition. However, the existing watercourse that transects the parcel, and the moderate sensitivity for prehistoric cultural resources in the vicinity increase the potential for subsurface cultural deposits to be found within the parcel. Archaeological monitoring of the proposed grading and trenching shall be required as a condition of approval to mitigate for the potential for subsurface cultural deposits beginning below two feet (24 inches) from the existing ground surface. Such monitoring shall occur during excavation and trenching activities until the professional archaeologist is satisfied that there are no cultural deposits.

Prior to the issuance of grading permits, the developer/permit holder shall retain and enter into a

TRACT MAP Tract #: TR30231

Parcel: 273-180-050

60. PRIOR TO GRADING PRMT ISSUANCE

60.PLANNING. 2                    GEN - CULTURAL RESOURCES PROFE (cont.)                    RECOMMND

monitoring and mitigation service contract with a qualified Archaeologist for services. This professional shall be known as the "Project Monitor." The Project Monitor shall be included in the pre-grade meetings to provide cultural/historical sensitivity training including the establishment of set guidelines for ground disturbance in sensitive areas with the grading contractors and special interest monitors. The Project Monitor shall manage and oversee monitoring for all initial ground disturbing activities and excavation of each portion of the project site including clearing, grubbing, tree removals, grading, trenching, stockpiling of materials, rock crushing, structure demolition and etc. The Project Monitor shall have the authority to temporarily divert, redirect or halt the ground disturbance activities to allow identification, evaluation, and potential recovery of cultural resources in coordination with the special interest monitors.

The developer/permit holder shall submit a fully executed copy of the contract to the Riverside County Planning Department to ensure compliance with this condition of approval. Upon verification, the Planning Department shall clear this condition.

NOTE:

1)The Project Monitor is responsible for implementing mitigation using standard professional practices for cultural resources. The Professional shall consult with the County, developer/permit holder and special interest group monitor throughout the process.

2)This agreement shall not modify any condition of approval or mitigation measure.

60.PLANNING. 5                    GEN - TRIBAL MONITORING                    RECOMMND

As a result of information submitted by the Pechanga Band of Luiseno Indians, dated October 21, 2010, tribal monitoring shall be accommodated.

Prior to the issuance of grading permits, the developer/permit holder shall enter into an agreement with, and retain a monitor designated by, the Pechanga Band of Luiseno Indians. This group shall be known as the Tribal Monitor for this project. The agreement shall address the treatment and ultimate disposition of cultural resources

TRACT MAP Tract #: TR30231

Parcel: 273-180-050

60. PRIOR TO GRADING PRMT ISSUANCE

60.PLANNING. 5

GEN - TRIBAL MONITORING (cont.)

RECOMMND

which may include repatriation and/or curation in a Riverside County approved curation facility, if required.

The Tribal Monitor shall be allowed on-site during all initial ground disturbing activities and excavation of each portion of the project site including clearing, grubbing, tree removals, grading, trenching, stockpiling of materials, rock crushing, structure demolition and etc. Tribal monitoring is not required during precise grading of previously graded areas or in areas where fill material is placed. The Tribal Monitor shall have the limited authority to temporarily divert, redirect or halt the ground disturbance activities to allow identification, evaluation, and potential recovery of cultural resources in direct coordination with the Project Archaeologist for the purposes of tribal consultation for the tribe's interests only. Nothing in the tribal monitoring agreement shall conflict with the approved conditions of approval for this project, or with the performance of industry standards for archaeological work that may need to be implemented by the Project Archaeologist.

The developer/permit holder shall submit a fully executed copy of the agreement to the Riverside County Planning Department to ensure compliance with this condition of approval. Upon verification, the Planning Department shall clear this condition.

NOTE:

- 1) The Archaeological Monitor is responsible for implementing mitigation and standard professional practices for cultural resources, and shall consult with the County and developer/permit holder throughout the process.
- 2) Tribal monitoring does not replace any required Cultural Resources monitoring, but rather serves as a supplement for consultation and advisory purposes for tribal interests only.
- 3) This agreement shall not modify any condition of approval or mitigation measure.
- 4) The developer/permit holder shall contact the Planning Director for consideration of this condition after forty-five (45) days, if an agreement with the tribe has

TRACT MAP Tract #: TR30231

Parcel: 273-180-050

60. PRIOR TO GRADING PRMT ISSUANCE

60.PLANNING. 5                    GEN - TRIBAL MONITORING (cont.) (cont.)                    RECOMMND

not been met.

5)Should repatriation be preferred, it shall not occur until after the Phase IV monitoring report has been submitted to the Riverside County Planning Department. Should curation be preferred or required, the developer/permit holder is responsible for all costs.

60.PLANNING. 8                    MAP - PALEONTOLOGIST REQUIRED                    RECOMMND

The land divider/permit holder shall retain a qualified paleontologist for consultation and comment on the proposed grading with respect to potential paleontological impacts.

The developer shall submit the name, telephone number and address of the retained, qualified paleontologist to the Planning Department and the Department of Building and Safety. The paleontologist shall submit in writing to the Planning Department - Development Review Division the results of the initial consultation, and the paleontologist shall include details of the fossil recovery plan, if recovery was deemed necessary. Should the paleontologist find the potential is high for impact to significant resources, a pre-grade meeting between the paleontologist and the excavation and grading contractor shall be arranged. When necessary, in the professional opinion of the retained paleontologist (and/or as determined by the Planning Director), the paleontologist or representative shall have the authority to monitor actively all project related grading and construction and shall have the authority to temporarily divert, redirect, or halt grading activity to allow recovery of paleontological resources.

60.PLANNING. 10                    MAP - BUILDING PAD GRADING                    RECOMMND

All grading for any proposed new dwellings and/or accessory buildings shall occur within the approved building pad sites shown on the TENTATIVE MAP.

60.PLANNING. 17                    MAP - SECTION 1601/1603 PERMIT                    RECOMMND

Should any grading or construction be proposed within or along the banks of any natural watercourse or wetland located either on-site or on any required off-site improvement areas, the land divider/permit holder shall provide written notification to the County Planning Department that the appropriate California Department of

TRACT MAP Tract #: TR30231

Parcel: 273-180-050

60. PRIOR TO GRADING PRMT ISSUANCE

60.PLANNING. 17                   MAP - SECTION 1601/1603 PERMIT (cont.)                   RECOMMND

Fish and Game notification pursuant to Sections 1601/1603 of the California Fish and Game Code has taken place. Or, the land divider shall obtain an "Agreement Regarding Proposed Stream or Lake Alteration" (Section 1601/1603 Permit). Copies of any agreement shall be submitted with the notification.

60.PLANNING. 18                   MAP - SECTION 404 PERMIT                   RECOMMND

Should any grading or construction be proposed within or alongside the banks of the watercourse or wetland, the land divider/permit holder shall provide written notification to the County Planning Department that the alteration of any watercourse or wetland, located either on-site or on any required off-site improvement areas, complies with the U.S. Army Corp of Engineers Nationwide Permit Conditions. Or, the land divider shall obtain a permit under Section 404 of the Clean Water Act. Copies of any agreements shall be submitted along with the notification.

60.PLANNING. 20                   MAP - SKR FEE CONDITION                   RECOMMND

Prior to the issuance of a grading permit, the land divider/permit holder shall comply with the provisions of Riverside County Ordinance No. 663, which generally requires the payment of the appropriate fee set forth in that ordinance. The amount of the fee required to be paid may vary depending upon a variety of factors, including the type of development application submitted and the applicability of any fee reduction or exemption provisions contained in Riverside County Ordinance No. 663. Said fee shall be calculated on the approved development project which is anticipated to be 8.7 acres (gross) in accordance with the TENTATIVE MAP. If the development is subsequently revised, this acreage amount may be modified in order to reflect the revised development project acreage amount. In the event Riverside County Ordinance No. 663 is rescinded, this condition will no longer be applicable. However, should Riverside County Ordinance No. 663 be rescinded and superseded by a subsequent mitigation fee ordinance, payment of the appropriate fee set forth in that ordinance shall be required.



TRACT MAP Tract #: TR30231

Parcel: 273-180-050

80. PRIOR TO BLDG PRMT ISSUANCE

BS GRADE DEPARTMENT

80.BS GRADE. 1                    MAP - NO B/PMT W/O G/PMT                    RECOMMND

Prior to the issuance of any building permit, the property owner shall obtain a grading permit and/or approval to construct from the Building and Safety Department.

80.BS GRADE. 2                    MAP - ROUGH GRADE APPROVAL                    RECOMMND

Prior to the issuance of any building permit, the applicant shall obtain rough grade approval and/or approval to construct from the Building and Safety Department. The Building and Safety Department must approve the completed grading of your project before a building permit can be issued. Rough Grade approval can be accomplished by complying with the following:

1.Submitting a "Wet Signed" copy of the Soils Compaction Report containing substantiating data from the Soils Engineer (registered geologist or certified geologist, civil engineer or geotechnical engineer as appropriate) for his/her certification of the project.

2.Submitting a "Wet Signed" copy of the Rough Grade certification from a Registered Civil Engineer certifying that the grading was completed in conformance with the approved grading plan.

3.Requesting a Rough Grade Inspection and obtaining rough grade approval from a Riverside County inspector.

4.Rough Grade Only Permits: In addition to obtaining all required inspections and approval of all final reports, all sites permitted for rough grade only shall provide 100 percent vegetative coverage to stabilize the site prior to receiving a rough grade permit final.

Prior to release for building permit, the applicant shall have met all rough grade requirements to obtain Building and Safety Department clearance.

80.BS GRADE. 3                    MAP - WQMP REQUIREMENTS                    RECOMMND

Lots proposing 5,000 square feet of impervious area or more are subject to the requirements of the WQMP (Water Quality Management Plan). Prior to the issuance of a building permit, the owner / applicant shall submit to the Building

TRACT MAP Tract #: TR30231

Parcel: 273-180-050

80. PRIOR TO BLDG PRMT ISSUANCE

80.BS GRADE. 3                    MAP - WQMP REQUIREMENTS (cont.)                    RECOMMND

& Safety Department Engineering Division evidence that the project - specific Water Quality Management Plan (WQMP) has been approved by the Riverside County Flood Control District and that all approved water quality treatment controlled BMPs have been included on the grading plan.

E HEALTH DEPARTMENT

80.E HEALTH. 1                    USE - RWQCB OK                    RECOMMND

A clearance letter from the California Regional Water Quality Control Board.

80.E HEALTH. 2                    USE - PERC TEST REQD                    RECOMMND

A satisfactory detailed soils percolation test in accordance with the procedures outlined in the Riverside County Department of Environmental Health (DEH) Technical Guidance Manual is required.

80.E HEALTH. 3                    USE - SEPTIC PLANS                    RECOMMND

Upon building submittal, the applicant must submit to the Department of Environmental Health (DEH) for review at least three copies of detailed contoured plot plans wet stamped and signed by the Professional of Record drawn to an appropriate scale showing the location of all applicable detail as required in the DEH Technical Guidance Manual.

If grading is proposed, the applicant must show all pertinent detail on scaled Precise Grading Plans wet stamped and signed by the Professional of Record. Please note that any significant grading at the proposed Advanced Treatment Unit (ATU) area may require further soils percolation testing and/or engineering.

Furthermore, a floor plan of the proposed structure showing all proposed plumbing fixtures must also be submitted to DEH for review to ensure proper septic tank sizing.

EPD DEPARTMENT

80.EPD. 1                    MAP - LANDSCAPE PLAN MSHCP                    RECOMMND

Landscape plans submitted for the project prior to building permit issuance shall conform to the following requirements. 1) The area mapped as "LIMITS OF WETLAND



TRACT MAP Tract #: TR30231

Parcel: 273-180-050

80. PRIOR TO BLDG PRMT ISSUANCE

80.EPD. 1                      MAP - LANDSCAPE PLAN MSHCP (cont.)                      RECOMMND

DELINEATION" on TR30231 AMD. #4, dated 04/18/11 shall be delineated on the landscape plan and labeled "Riparian/Riverine (MSHCP Avoidance Area)" to the satisfaction of the Riverside County Planning Department Environmental Programs Division (EPD). 2) The landscape plans shall not include the use invasive species specifically those identified in Table 6-2 of the MSHCP. When selecting plants suitable to areas adjacent to Riparian/Riverine (MSHCP Avoidance Area), the applicant/permit holder should refer to the Plant List included in the County of Riverside Guide to California Friendly Landscaping.

80.EPD. 2                      MAP - MSHCP LIGHTING PLAN CHCK                      RECOMMND

The area mapped as "LIMITS OF WETLAND DELINEATION" on TR30231 AMD. #4, dated 04/18/11 shall be delineated on the lighting plan and labeled "Riparian/Riverine (MSHCP Avoidance Area)" to the satisfaction of the Riverside County Planning Department Environmental Programs Division (EPD). The Lighting Plan shall be reviewed to ensure that it is consistent with section 6.1.4, Urban Wildlands Interface Guidelines, of the MSHCP. Night lighting shall be directed away from the Riparian/Riverine (MSHCP Avoidance) area to protect species covered by the MSHCP from direct night lighting. Shielding shall be incorporated in project designs to ensure ambient lighting in the Riparian/Riverine (MSHCP Avoidance) area is not increased.

FIRE DEPARTMENT

80.FIRE. 1                      MAP-#50C-TRACT WATER VERIFICA                      RECOMMND

The required water system, including all fire hydrant(s), shall be installed and accepted by the appropriate water agency and the Riverside County Fire Department prior to any combustible building material placed on an individual lot. Contact the Riverside County Fire Department to inspect the required fire flow, street signs, all weather surface, and all access and/or secondary. Approved water plans must be a the job site.

TRACT MAP Tract #: TR30231

Parcel: 273-180-050

80. PRIOR TO BLDG PRMT ISSUANCE

FLOOD RI DEPARTMENT

80.FLOOD RI. 2

MAP SUBMIT PLANS

RECOMMND

A copy of the improvement plans, grading plans, BMP improvement plans and any other necessary documentation along with supporting hydrologic and hydraulic calculations shall be submitted to the District for review. The plans must receive District approval prior to the issuance of building permits. All submittals shall be date stamped by the engineer and include a completed Flood Control Deposit Based Fee Worksheet and the appropriate plan check fee deposit.

80.FLOOD RI. 3

MAP MOCKINGBIRD FEE

RECOMMND

This development is located within the Mockingbird Canyon area, and the Developer has agreed to pay \$500.00 per lot to mitigate the effect of the impact upon drainage facilities caused by this development. An agreement between the Developer and the County has been executed.

Drainage fees shall be paid with cashier's check or money order only to the District at the time of the issuance of grading permits for the approved parcels or at the time of issuance of building permits if no grading permits are issued for the parcels.

PLANNING DEPARTMENT

80.PLANNING. 1

MAP - LC LANDSCAPE PLOT PLAN

RECOMMND

Prior to issuance of building permits, the developer/permit holder shall file a Landscaping Minor Plot Plan Application to the Riverside County Planning Department for review and approval along with the current fee. The landscaping plans shall be in conformance with the APPROVED EXHIBITS; in compliance with Ordinance No. 348, Section 18.12; Ordinance No. 859; and, be prepared consistent with the County of Riverside Guide to California Friendly Landscaping.

At minimum, plans shall include the following components:  
1) Landscape and irrigation working drawings "stamped" by a California certified landscape architect;

2) Weather based controllers and necessary components to eliminate water waste;

TRACT MAP Tract #: TR30231

Parcel: 273-180-050

80. PRIOR TO BLDG PRMT ISSUANCE

80.PLANNING. 1

MAP - LC LANDSCAPE PLOT PLAN (cont.)

RECOMMND

- 3) A copy of the "stamped" approved grading plans; and,
- 4) Emphasis on native and drought tolerant species.

When applicable, plans shall include the following components:

- 1) Identification of all common/open space areas;
- 2) Natural open space areas and those regulated/conserved by the prevailing MSHCP;
- 3) Shading plans for projects that include parking lots/areas;
- 4) The use of canopy trees (24" box or greater) within the parking areas;
- 5) Landscaping plans for slopes exceeding 3 feet in height;
- 6) Landscaping and irrigation plans associated with entry monuments. All monument locations and dimensions shall be provided on the plan; and/or,
- 7) If this is a phased development, then a copy of the approved phasing plan shall be submitted for reference.

NOTE:

1) Landscaping plans for areas within the road right-of-way shall be submitted for review and approval by the Transportation Department only. The Planning Department shall not approve landscape plans within the Road Right-of-Way.

) When the Landscaping Plot Plan is located within a special district such as Valley-Wide Recreation and Park District, Jurupa Community Services District, Coachella Valley Water District, a County Service Area (CSA) or other maintenance district, the developer/permit holder shall submit plans for review to the appropriate special district for simultaneous review. The permit holder shall show evidence to the Planning Department that the subject District has approved said plans.

As part of the plan check review process and request for condition clearance, the developer/permit holder shall show proof of the approved landscaping plot plan by providing

TRACT MAP Tract #: TR30231

Parcel: 273-180-050

80. PRIOR TO BLDG PRMT ISSUANCE

80.PLANNING. 1 MAP - LC LANDSCAPE PLOT PLAN (cont.) (cont.) RECOMMND

the Plot Plan number. The planning department shall verify the landscape route is approved and the Plot Plan is in TENTAPPR status. Upon verification of compliance with this condition and the APPROVED EXHIBITS, the Planning Department shall clear this condition.

80.PLANNING. 2 MAP - LC LANDSCAPE SECURITIES RECOMMND

Prior to the issuance of building permits, the developer/permit holder shall submit an estimate to replace plantings, irrigation systems, ornamental landscape elements, walls and/or fences, in amounts to be approved by the Riverside County Planning Department, Landscape Division. Once the Planning Department has approved the estimate, the developer/permit holder shall submit the estimate to the Riverside County Department of Building and Safety who will then provide the developer/permit holder with the requisite forms. The required forms shall be completed and submitted to Building and Safety for processing and review in conjunction with County Counsel. Upon determination of compliance, the Department of Building and Safety shall clear this condition.

NOTE:

A cash security shall be required when the estimated cost is \$2,500.00 or less. It is highly encouraged to allow adequate time to ensure that securities are in place. The performance security shall be released following a successful completion of the One Year Post-Establishment Inspection, and the inspection report confirms that the planting and irrigation components are thriving and in good working order consistent with the approved landscaping plans.

80.PLANNING. 13 MAP - SCHOOL MITIGATION RECOMMND

Impacts to the Riverside Unified School District shall be mitigated in accordance with California State law.

80.PLANNING. 14 MAP - FEE BALANCE RECOMMND

Prior to issuance of building permits, the Planning Department shall determine if the deposit based fees are in a negative balance. If so, any outstanding fees shall be paid by the applicant/developer.

TRACT MAP Tract #: TR30231

Parcel: 273-180-050

80. PRIOR TO BLDG PRMT ISSUANCE

80.PLANNING. 15                    MAP - RCWMD CLEARANCE LETTER                    RECOMMND

A clearance letter from the Riverside County Waste Management Department shall be provided to the Riverside County Planning Department verifying compliance with the conditions of their letter dated December 12, 2005.

90. PRIOR TO BLDG FINAL INSPECTION

BS GRADE DEPARTMENT

90.BS GRADE. 5                    MAP - REQ'D GRDG INSP'S                    RECOMMND

The developer / applicant shall be responsible for obtaining the following inspections required by Ordinance 457.

1.Precise grade inspection.

a.Precise Grade Inspection can include but is not limited to the following:

1.Installation of slope planting and permanent irrigation on required slopes.

2.Completion of drainage swales, berms and required drainage away from foundation.

b.Inspection of onsite drainage facilities

c.Inspection of the WQMP treatment control BMPs

90.BS GRADE. 7                    MAP - PRECISE GRDG APPROVAL                    RECOMMND

Prior to final building inspection, the applicant shall obtain precise grade approval and/or clearance from the Building and Safety Department. The Building and Safety Department must approve the precise grading of your project before a building final can be obtained. Precise Grade approval can be accomplished by complying with the following:

1.Requesting and obtaining approval of all required grading inspections.

2.Submitting a "Wet Signed" copy of the Precise (Final) Grade Certification for all lots included in the grading permit from a Registered Civil Engineer certifying that the

TRACT MAP Tract #: TR30231

Parcel: 273-180-050

90. PRIOR TO BLDG FINAL INSPECTION

90.BS GRADE. 7                    MAP - PRECISE GRDG APPROVAL (cont.)                    RECOMMND

precise grading was completed in conformance with the approved grading plan.

3.Submitting a "Wet Signed" copy of the Certification certifying the installation of any onsite storm drain systems not inspected by Riverside County Flood Control District or the Riverside County Transportation Department.

4.Submitting a "Wet Signed" copy of the Water Quality Management Plan (WQMP) Certification from a Registered Civil Engineer certifying that the Water Quality Management Plan treatment control BMPs have been installed in accordance with the approved WQMP.

Prior to release for building final, the applicant shall have met all precise grade requirements to obtain Building and Safety Department clearance.

E HEALTH DEPARTMENT

90.E HEALTH. 1                    USE- E.HEALTH CLEARANCE REQ                    RECOMMND

Environmental Health Clearance prior to final inspection.

90.E HEALTH. 2                    USE-FEE STATUS                    RECOMMND

Prior to final approval, the Environmental Health Department shall determine the status of the deposit based fees. If the fees are in a negative status, the permit holder shall pay any outstanding balances. Contact the accounting section at (951) 955-8982.

90.E HEALTH. 3                    USE-ALT SYSTEM DEED RECORD                    RECOMMND

The existence of an alternative septic system (advanced onsite wastewater treatment system) on this property must be recorded on the deed and proof provided to the Department of Environmental Health prior to final.

90.E HEALTH. 4                    USE-QUALIFIED SERVICE PROVIDER                    RECOMMND

An annual contract with a qualified service provider for the advanced treatment system is required prior to final approval.

TRACT MAP Tract #: TR30231

Parcel: 273-180-050

90. PRIOR TO BLDG FINAL INSPECTION

90.E HEALTH. 5 USE-RENEWABLE OPERATING PERMIT RECOMMND

A renewal operating permit must be obtained from Environmental Health Department prior to final approval.

FIRE DEPARTMENT

90.FIRE. 1 MAP -FIRE SPRINKLERS RECOMMND

ALL RESIDENCES SHALL HAVE A FIRE SPRINKLER SYSTEM INSTALLED PER NFPA 13D 2010 EDITION. PLANS MUST BE SUBMITTED TO THE FIRE DEPT. FOR REVIEW AND APPROVAL PRIOR TO INSTALLATION.

PLANNING DEPARTMENT

90.PLANNING. 1 GEN - CULTURAL RESOURCES RPT RECOMMND

Prior to final inspection of the first building permit, the developer/permit holder shall prompt the Cultural Resources Professional to submit two (2) copies of a Phase IV Cultural Resources Monitoring Report that complies with the Riverside County Planning Department's requirements for such reports. The report shall include evidence of the required cultural/historical sensitivity training for the construction staff held during the pre-grade meeting. The Planning Department shall review the report to determine adequate mitigation compliance. Provided the report is adequate, the Planning Department shall clear this condition.

90.PLANNING. 2 MAP - LC LNDSCP INSPECT DEPOST RECOMMND

Prior to building permit final inspection, the developer/permit holder shall file an Inspection Request Form and deposit sufficient funds to cover the costs of Installation, Six Month Establishment, and One Year Post-Establishment inspections. In the event that an open landscape case is not available, then the applicant shall open a FEE ONLY case to conduct inspections. The deposit required for landscape inspections shall be determined by the Riverside County Landscape Division. The Planning Department shall clear this condition upon determination of compliance.

90.PLANNING. 3 MAP LS LNDSCP INSPCTN RQMNTS RECOMMND

The permit holder's landscape architect responsible for preparing the Landscaping and Irrigation Plans (or on-site

TRACT MAP Tract #: TR30231

Parcel: 273-180-050

90. PRIOR TO BLDG FINAL INSPECTION

90.PLANNING. 3                    MAP LS LNDSCP INSPCTN RQMNTS (cont.)                    RECOMMND

representative) shall arrange for a PRE-INSTALLATION INSPECTION with the Planning Department at least five (5) working days prior to the installation of any landscape or irrigation components.

Upon successful completion of the PRE-INSTALLATION INSPECTION, the applicant will proceed with the installation of the approved landscape and irrigation system and arrange for an INSTALLATION INSPECTION at least five 5 working days prior to the building final inspection or issuance of occupancy permit, whichever occurs first and comply with the Planning Department's Milestone 80 conditions entitled "USE-LANDSCAPING SECURITY" and the Milestone 90 condition entitled "LANDSCAPE INSPECTION DEPOSIT." Upon successful completion of the INSTALLATION INSPECTION, the County Planning Department's Landscape Inspector and the permit holder's landscape architect (or on-site representative) shall execute a Landscape Certificate of Completion that shall be submitted to the Planning Department and the Department of Building and Safety. The Planning Department shall clear this condition upon determination of compliance.

90.PLANNING. 4                    MAP - LC COMPLY W/ LNDSCP/ IRR                    RECOMMND

The developer/permit holder shall coordinate with their designated landscape representative and the Riverside County Planning Department's landscape inspector to ensure all landscape planting and irrigation systems have been installed in accordance with APPROVED EXHIBITS, landscaping, irrigation, and shading plans. The Planning Department will ensure that all landscaping is healthy, free of weeds, disease and pests; and, irrigation systems are properly constructed and determined to be in good working order. The developer/permit holder's designated landscape representative and the Riverside County Planning Department's landscape inspector shall determine compliance with this condition and execute a Landscape Certificate of Completion. Upon determination of compliance, the Planning Department shall clear this condition.

90.PLANNING. 8                    MAP - CONCRETE DRIVEWAYS                    RECOMMND

The land divider/permit holder shall cause all driveways to be constructed of cement concrete.



TRACT MAP Tract #: TR30231

Parcel: 273-180-050

90. PRIOR TO BLDG FINAL INSPECTION

90.PLANNING. 14                    MAP - SKR FEE CONDITION                    RECOMMND

rior to the issuance of a certificate of occupancy, or upon building permit final inspection, whichever comes first, the land divider/permit holder shall comply with the provisions of Riverside County Ordinance No. 663, which generally requires the payment of the appropriate fee set forth in that ordinance. The amount of the fee required to be paid may vary, depending upon a variety of factors, including the type of development application submitted and the applicability of any fee reduction or exemption provisions contained in Riverside County Ordinance No. 663. Said fee shall be calculated on the approved development project which is anticipated to be 8.70 acres (gross) in accordance with TENTATIVE MAP. If the development is subsequently revised, this acreage amount may be modified in order to reflect the revised development project acreage amount. In the event Riverside County Ordinance No. 663 is rescinded, this condition will no longer be applicable. However, should Riverside County Ordinance No. 663 be rescinded and superseded by a subsequent mitigation fee ordinance, payment of the appropriate fee set forth in that ordinance shall be required.

90.PLANNING. 15                    MAP - MITIGATION MONITORING                    RECOMMND

The land divider/permit holder shall prepare and submit a written report to the Riverside County Planning Department demonstrating compliance with all these conditions of approval and mitigation measures of this permit and

Environmental Assessment No. 40373.

The Planning Director may require inspection or other monitoring to ensure such compliance.

TRANS DEPARTMENT

90.TRANS. 1                        MAP - 80% COMPLETION                        RECOMMND

Occupancy releases will not be issued to Building and Safety for any lot exceeding 80% of the total recorded residential lots within any map or phase of map prior to completion of the following improvements:

- a) Primary and Alternate (secondary) access roads shall be completed and paved to finish grade

TRACT MAP Tract #: TR30231

Parcel: 273-180-050

90. PRIOR TO BLDG FINAL INSPECTION

90.TRANS. 1

MAP - 80% COMPLETION (cont.)

RECOMMND

according to the limits indicated in the improvement plans and as noted elsewhere in these conditions.

- b) Interior roads shall be completed and paved to finish grade according to the limits indicated in the improvement plans and as noted elsewhere in these conditions. All curbs, gutters, sidewalks and driveway approaches shall be installed. The final lift of Asphalt Concrete on interior streets shall be placed prior to the release of the final 20% of homes or the production models or at any time when construction of new homes within the development has stopped. The developer shall be required to cap pave in front of occupied homes up to the nearest capped street within the tract boundary. The subdivision will remain responsible for the maintenance of these facilities until all improvements within the tract boundary shall be completed and accepted into the County maintained system.
- c) Storm drains and flood control facilities shall be completed according to the improvement plans and as noted elsewhere in these conditions. Written confirmation of acceptance for use by the Flood Control District, if applicable, is required.
- d) Water system, including fire hydrants, shall be installed and operational, according to the improvement plans and as noted elsewhere in these conditions. All water valves shall be raised to pavement finished grade. Written confirmation of acceptance from water purveyor is required.
- e) Sewer system shall be installed and operational, according to the improvement plans and as noted elsewhere in these conditions. All sewer manholes shall be raised to pavement finished grade. Written confirmation of acceptance from sewer purveyor is required.
- f) Landscaping and irrigation, water and electrical systems shall be installed and operational in accordance with County Ordinance 461.

TRACT MAP Tract #: TR30231

Parcel: 273-180-050

90. PRIOR TO BLDG FINAL INSPECTION

90.TRANS. 2                      MAP - WRCOG TUMF                      RECOMMND

Prior to the issuance of an occupancy permit, the project proponent shall pay the Transportation Uniform Mitigation Fee (TUMF) in accordance with the fee schedule in effect at the time of issuance, pursuant to Ordinance No. 824.

90.TRANS. 3                      MAP - STREET LIGHTS INSTALL                      RECOMMND

Install streetlights along the streets associated with development in accordance with the approved street lighting plan and standards of County Ordinance 460 and 461. For projects within Imperial Irrigation District (IID) use (IID's) pole standard. Streetlight annexation into L&LMD or similar mechanism as approved by the Transportation Department shall be completed.

It shall be the responsibility of the Developer to ensure that streetlights are energized along the streets of those lots where the Developer is seeking Building Final Inspection (Occupancy).

90.TRANS. 4                      MAP - UTILITY INSTALL                      RECOMMND

Electrical power, telephone, communication, street lighting, and cable television lines shall be placed underground in accordance with Ordinance 460 and 461, or as approved by the Transportation Department. This also applies to existing overhead lines which are 33.6 kilovolts or below along the project frontage and between the nearest poles offsite in each direction of the project site. Or,

A certificate should be obtained from the pertinent utility company and submitted to the Department of Transportation as proof of completion.



**PECHANGA CULTURAL RESOURCES**  
*Temecula Band of Luiseño Mission Indians*

Post Office, Box 2183 • Temecula, CA 92593  
Telephone (951) 308-9295 • Fax (951) 506-9491

October 21, 2010

**VIA E-MAIL and USPS**

Mr. Wendell Bugtai  
Project Planner  
County of Riverside TLMA  
4080 Lemon Street, 9<sup>th</sup> floor  
Riverside, CA 92521

**Re: Pechanga Tribe Comments on Tentative Tract Map 30231, APN 273-180-050**

Dear Mr. Bugtai:

This comment letter is written on behalf of the Pechanga Band of Luiseño Indians (hereinafter, "the Tribe"), a federally recognized Indian tribe and sovereign government. The Tribe formally requests, pursuant to Public Resources Code §21092.2, to be notified and involved in the entire CEQA environmental review process for the duration of the above referenced project (the "Project"). Please add the Tribe to your distribution list(s) for public notices and circulation of all documents, including environmental review documents, archeological reports, and all documents pertaining to this Project. The Tribe further requests to be directly notified of all public hearings and scheduled approvals concerning this Project. Please incorporate these comments into the record of approval for this Project as well.

The Tribe submits these comments concerning the Project's potential impacts to cultural resources in conjunction with the environmental review of the Project. The Tribe reserves the right to fully participate in the environmental review process, as well as to provide further comment on the Project's impacts to cultural resources and potential mitigation for such impacts. Further, the Tribe reserves the right to participate in the regulatory process and provide comment on issues pertaining to the regulatory process and Project approval.

The Pechanga Tribe has a strong interest in the protection of invaluable Luiseño cultural resources which may be impacted by the proposed Project and has had a long history of working with the County of Riverside. We intend to continue our involvement in the preparation process and to submit comments as applicable. We request that all comments be made part of the official record of approval for the Project and for SB18 purposes, if applicable.

Chairperson:  
Germaine Arenas

Vice Chairperson:  
Mary Bear Magee

Committee Members:  
Evie Gerber  
Darlene Miranda  
Bridgett Barceilo Maxwell  
Aurelia Marruffo  
Richard B. Searce, III

Director:  
Gary DuBois

Coordinator:  
Paul Macarro

Cultural Analyst:  
Anna Hoover

Monitor Supervisor:  
Jim McPherson

**THE COUNTY OF RIVERSIDE MUST INCLUDE INVOLVEMENT OF AND  
CONSULTATION WITH THE PECHANGA TRIBE IN ITS ENVIRONMENTAL  
REVIEW PROCESS**

It has been the intent of the Federal Government<sup>1</sup> and the State of California<sup>2</sup> that Indian tribes be consulted with regard to issues which impact cultural and spiritual resources, as well as other governmental concerns. The responsibility to consult with Indian tribes stems from the unique government-to-government relationship between the United States and Indian tribes. This arises when tribal interests are affected by the actions of governmental agencies and departments. In this case, it is undisputed that the project lies within the Pechanga Tribe's traditional territory. Therefore, in order to comply with CEQA and other applicable Federal and California law, it is imperative that the County of Riverside consult with the Tribe in order to guarantee an adequate basis of knowledge for an appropriate evaluation of the Project effects, as well as generating adequate mitigation measures.

**LEAD AGENCY CONSULTATION WITH THE PECHANGA TRIBE REQUIRED  
PURSUANT TO CAL. GOVT. C. §§ 65351, 65352, 65352.3, AND 65352.4  
(SENATE BILL 18 – TRADITIONAL TRIBAL CULTURAL PLACES LAW)**

In the event that a General Plan, General Plan Amendment, Specific Plan or Specific Plan Amendment will be processed on this Project, the Lead Agency is required to consult with the Pechanga Tribe pursuant to a State law entitled Traditional Tribal Cultural Places (also known as SB 18; Cal. Govt. C. § 65352.3). The purpose of consultation is to identify any Native American sacred places and any geographical areas which could potentially yield sacred places, identify proper means of treatment and management of such places, and to ensure the protection and preservation of such places through agreed upon mitigation (Cal. Govt. C. 65352.3; SB18, Chapter 905, Section 1(4)(b)(3)). Consultation must be government-to-government, meaning directly between the Tribe and the Lead Agency, seeking agreement where feasible (Cal. Govt. C. § 65352.4; SB18, Chapter 905, Section 1(4)(b)(3)). Lastly, any information conveyed to the Lead Agency concerning Native American sacred places shall be confidential in terms of the specific identity, location, character and use of those places and associated features and objects. This information is not subject to public disclosure pursuant the California Public Records Act (Cal. Govt. C. 6254(r)).

**PECHANGA CULTURAL AFFILIATION TO PROJECT AREA**

The Pechanga Tribe asserts that the Project area is part of Luiseño, and therefore the Tribe's, aboriginal territory as evidenced by the existence of Luiseño place names, *tóota yixélval*

<sup>1</sup> See Executive Memorandum of April 29, 1994 on Government-to-Government Relations with Native American Tribal Governments and Executive Order of November 6, 2000 on Consultation and Coordination with Indian Tribal Governments.

<sup>2</sup> See California Public Resource Code §5097.9 et seq.; California Government Code §§65351,65352,65352.3 and 65352.4

(rock art, pictographs, petroglyphs), habitation complexes and an extensive Luiseño artifact record in the vicinity of the Project. This culturally sensitive area is affiliated with the Pechanga Band of Luiseño Indians because of the Tribe's cultural ties to this area as well as extensive history with both this Project and other projects within the area.

The Pechanga Tribe's knowledge of our ancestral boundaries is based on reliable information passed down to us from our elders; published academic works in the areas of anthropology, history and ethno-history; and through recorded ethnographic and linguistic accounts. Of the many anthropologists and historians who have presented boundaries of the Luiseño traditional territory, few have excluded the Riverside area from their descriptions (Drucker 1937; Heiser and Whipple 1957; Kroeber 1925; Smith and Freers 1994), and such territory descriptions correspond almost identically with that communicated to the Pechanga people by our elders. While historic accounts and anthropological and linguistic theories are important in determining traditional Luiseño territory, the most critical sources of information used to define our traditional territories are our songs, creation accounts, and oral traditions.

Luiseño history originates with the creation of all things at *'éxva Teméeku*, the present day City of Temecula, and dispersing out to all corners of creation (what is today known as Luiseño territory). It was at Temecula that the Luiseño deity *Wuyóot* lived and taught the people, and here that he became sick, finally expiring at Lake Elsinore. Many of our songs relate the tale of the people taking the dying *Wuyóot* to the many hot springs at Elsinore, where he died (DuBois 1908). He was cremated at *'éxva Teméeku*. It is the Luiseño creation account that connects Elsinore to Temecula, and thus to the Temecula people who were evicted and moved to the Pechanga Reservation, and now known as the Pechanga Band of Luiseño Mission Indians (the Pechanga Tribe). From Elsinore, the people spread out, establishing villages and marking their territories. The first people also became the mountains, plants, animals and heavenly bodies.

Many traditions and stories are passed from generation to generation by songs. One of the Luiseño songs recounts the travels of the people to Elsinore after a great flood (DuBois 1908). From here, they again spread out to the north, south, east and west. Three songs, called *Monivol*, are songs of the places and landmarks that were destinations of the Luiseño ancestors, several of which are located near the Project area. They describe the exact route of the Temecula (Pechanga) people and the landmarks made by each to claim title to places in their migrations (DuBois 1908:110).

In addition, Pechanga elders state that the Temecula/Pechanga people had usage/gathering rights to an area extending from Rawson Canyon on the east, over to Lake Mathews on the northwest, down Temescal Canyon to Temecula, eastward to Aguanga, and then along the crest of the Cahuilla range back to Rawson Canyon. The Project area is located within the northeast area of this culturally affiliated territory. The Native American Heritage Commission (NAHC) Most Likely Descendent (MLD) files substantiate this habitation and migration record from oral tradition. These examples illustrate a direct correlation between the

oral tradition and the physical place; proving the importance of songs and stories as a valid source of information outside of the published anthropological data.

*Tóota yixélval* (rock art) is also an important element in the determination of Luiseño territorial boundaries. *Tóota yixélval* can consist of petroglyphs (incised) elements, or pictographs (painted) elements. The science of archaeology tells us that places can be described through these elements. Riverside and Northern San Diego Counties are home to red-pigmented pictograph panels. Archaeologists have adopted the name for these pictograph-versions, as defined by Ken Hedges of the Museum of Man, as the San Luis Rey style. The San Luis Rey style incorporates elements which include chevrons, zig-zags, dot patterns, sunbursts, handprints, net/chain, anthropomorphic (human-like) and zoomorphic (animal-like) designs. Tribal historians and photographs inform us that some design elements are reminiscent of Luiseño ground paintings. A few of these design elements, particularly the flower motifs, the net/chain and zig-zags, were sometimes depicted in Luiseño basket designs and can be observed in remaining baskets and textiles today.

An additional type of *tóota yixélval*, identified by archaeologists also as rock art or petroglyphs, are cupules. Throughout Luiseño territory, there are certain types of large boulders, taking the shape of mushrooms or waves, which contain numerous small pecked and ground indentations, or cupules. Cupules, either located on vertical "wave-shaped" or horizontal "ridge-back" boulders, can be found within Mockingbird Canyon to the south, in Sycamore Canyon to the northeast, and the *Qaxállku* village complex near Cajalco Road. Many more are suspected to be located within the Woodcrest area and to the south of the Project however additional research still needs to be conducted. According to historian Constance DuBois:

When the people scattered from Ekvo Temeko, Temecula, they were very powerful. When they got to a place, they would sing a song to make water come there, and would call that place theirs; or they would scoop out a hollow in a rock with their hands to have that for their mark as a claim upon the land. The different parties of people had their own marks. For instance, Albañas's ancestors had theirs, and Lucario's people had theirs, and their own songs of Munival to tell how they traveled from Temecula, of the spots where they stopped and about the different places they claimed (1908:158).

Thus, our songs and stories, our indigenous place names, as well as academic works, demonstrate that the Luiseño people who occupied what we know today as the City of Riverside; the unincorporated County of Riverside communities of Woodcrest, Lake Mathews and Mead Valley; and the areas in between are ancestors of the present-day Luiseño/Pechanga people, and as such, Pechanga is culturally affiliated to this geographic area.

The Tribe welcomes the opportunity to meet with the County to further explain and provide documentation concerning our specific cultural affiliation to lands within your jurisdiction.

## **PROJECT IMPACTS TO CULTURAL RESOURCES**

The proposed Project is located in a highly sensitive region of Luiseño territory and the Tribe believes that the possibility for recovering subsurface resources during ground-disturbing activities is high. The Tribe has over thirty-five (35) years of experience in working with various types of construction projects throughout its territory. The combination of this knowledge and experience, along with the knowledge of the culturally-sensitive areas and oral tradition, is what the Tribe relies on to make fairly accurate predictions regarding the likelihood of subsurface resources in a particular location.

The Project is situated in a large complex of previously recorded resources that may represent extensive long term habitation complexes for this region. Our records show that there is a blue line stream that runs through the Project and that there are at least 28 previously recorded cultural sites within a one-mile radius of this Project, as well as Tract Map 30238, the parcel to the immediate south. Ten of these sites are located ¼ to ½ mile to the south of the Projects in this same water course. Furthermore, the Tribe knows of a large documented Village Complex located to the southeast of the Projects known as Qaxáalku and another Complex located to the northeast. The Tribe's oral tradition also states that the area where Lake Mathews is now used to be naturally swampy and was an area used to collect traditional plants, including important medicinal resources.

Therefore, given the sensitivity of the area as provided above, inadvertent discoveries are foreseeable impacts and thus need to be appropriately mitigated for within the confines of the Project. The Tribe has not been provided a copy of the archaeological study to date and as we were not invited to participate in the survey, we do not know if any cultural or archaeological resources were identified on the surface of this Project. However, the Tribe believes that the identification of surface resources during an archaeological survey should not be the sole determining factor in deciding whether mitigation measures for inadvertent discoveries are required. The cultural significance of the area should play a large part in determining whether specifications concerning unanticipated discoveries should be included.

## **REQUESTED TRIBAL INVOLVEMENT AND MITIGATION**

The proposed Project is on land that is within the traditional territory of the Pechanga Band of Luiseño Indians. The Pechanga Band is not opposed to this Project. The Tribe's primary concerns stem from the Project's proposed impacts on Native American cultural resources. The Tribe is concerned about both the protection of unique and irreplaceable cultural resources, such as Luiseño village sites, sacred sites and archaeological items which would be displaced by ground disturbing work on the Project, and on the proper and lawful treatment of cultural items, Native American human remains and sacred items likely to be discovered in the course of the work.



The Tribe requests to be involved and participate with the County in assuring that an adequate environmental assessment is completed, and in developing all monitoring and mitigation plans and measures for the duration of the Project. In addition, given the sensitivity of the Project area, it is the position of the Pechanga Tribe that Pechanga tribal monitors be required to be present during all ground-disturbing activities conducted in connection with the Project, including but not limited to any additional surveys, archaeological excavations, geologic testing and brushing and grubbing.

The CEQA Guidelines state that lead agencies should make provisions for inadvertent discoveries of cultural resources (CEQA Guidelines §15064.5). As such, it is the position of the Pechanga Tribe that an agreement specifying appropriate treatment of inadvertent discoveries of cultural resources be executed between the Project Application/Developer and the Pechanga Tribe.

The Tribe believes that adequate cultural resources assessments and management must always include a component which addresses inadvertent discoveries. Every major State and Federal law dealing with cultural resources includes provisions addressing inadvertent discoveries (See e.g.: CEQA (Cal. Pub. Resources Code §21083.2(i); 14 CCR §1506a.5(f)); Section 106 (36 CFR §800.13); NAGPRA (43 CFR §10.4). Moreover, most state and federal agencies have guidelines or provisions for addressing inadvertent discoveries (See e.g.: FHWA, Section 4(f) Regulations - 771.135(g); CALTRANS, Standard Environmental Reference - 5-10.2 and 5-10.3). Because of the extensive presence of the Tribe's ancestors within the Project area, it is not unreasonable to expect to find vestiges of that presence. Such cultural resources and artifacts are significant to the Tribe as they are reminders of their ancestors. Moreover, the Tribe is expected to protect and assure that all cultural sites of its ancestors are appropriately treated in a respectful manner. Therefore, as noted previously, it is crucial to adequately address the potential for inadvertent discoveries.

Further, the Pechanga Tribe believes that if human remains are discovered, State law would apply and the mitigation measures for the permit must account for this. According to the California Public Resources Code, § 5097.98, if Native American human remains are discovered, the Native American Heritage Commission must name a "most likely descendant," who shall be consulted as to the appropriate disposition of the remains. Given the Project's location in Pechanga territory, the Pechanga Tribe intends to assert its right pursuant to California law with regard to any remains or items discovered in the course of this Project.

### **PROJECT MITIGATION MEASURES**

The Tribe understands that an Initial Study and possibly a Mitigated Negative Declaration (MND) still must be prepared for this Project. The Tribe intends to work with the County, Project Applicant and Project Archaeologist to thoroughly evaluate and assess potential impacts to the Project Area. Once that process is completed, the Tribe may submit additional suggested mitigation to specifically address impacts to any sites or resources found during the archaeological site

assessments. For the present time, the Tribe asks that, at a minimum, the County of Riverside include the following mitigation measures in its environmental assessment documents:

**MM 1** Prior to beginning project construction, the Project Applicant shall retain a Riverside County qualified archaeological monitor to monitor all ground-disturbing activities in an effort to identify any unknown archaeological resources. Any newly discovered cultural resource deposits shall be subject to a cultural resources evaluation.

**MM 2** At least 30 days prior to beginning project construction, the Project Applicant shall contact the Pechanga Tribe to notify the Tribe of grading, excavation and the monitoring program, and to coordinate with the County of Riverside and the Tribe to develop a Cultural Resources Treatment and Monitoring Agreement. The Agreement shall address the treatment of known cultural resources, the designation, responsibilities, and participation of Native American Tribal monitors during grading, excavation and ground disturbing activities; project grading and development scheduling; terms of compensation for the monitors; and treatment and final disposition of any cultural resources, sacred sites, and human remains discovered on the site.

**MM 3** Prior to beginning project construction, the Project Archaeologist shall file a pre-grading report with the County of Riverside (if required) to document the proposed methodology for grading activity observation. Said methodology shall include the requirement for a qualified archaeological monitor to be present and to have the authority to stop and redirect grading activities. In accordance with the agreement required in MM 2, the archaeological monitor's authority to stop and redirect grading will be exercised in consultation with the appropriate Tribe in order to evaluate the significance of any archaeological resources discovered on the property. Tribal monitors shall be allowed to monitor all grading, excavation and groundbreaking activities, and shall also have the authority to stop and redirect grading activities in consultation with the project archaeologist.


**MM 4** If human remains are encountered, California Health and Safety Code Section 7050.5 states that no further disturbance shall occur until the Riverside County Coroner has made the necessary findings as to origin. Further, pursuant to California Public Resources Code Section 5097.98(b) remains shall be left in place and free from disturbance until a final decision as to the treatment and disposition has been made. If the Riverside County Coroner determines the remains to be Native American, the Native American Heritage Commission must be contacted within 24 hours. The Native American Heritage Commission must then immediately identify the "most likely descendant(s)" of receiving notification of the discovery. The most likely descendant(s) shall then make recommendations within 48 hours, and engage in consultations concerning the

treatment of the remains as provided in Public Resources Code 5097.98 and the Treatment Agreement described in MM 2.

- MM 5** The landowner shall relinquish ownership of all cultural resources, including sacred items, burial goods and all archaeological artifacts that are found on the project area to the appropriate Tribe for proper treatment and disposition.
- MM 6** All sacred sites, should they be encountered within the project area, shall be avoided and preserved as the preferred mitigation, if feasible.
- MM 7** If inadvertent discoveries of subsurface archaeological/cultural resources are discovered during grading, the Developer, the project archaeologist, and the Tribe shall assess the significance of such resources and shall meet and confer regarding the mitigation for such resources. Pursuant to Calif. Pub. Res. Code § 21083.2(b) avoidance is the preferred method of preservation for archaeological resources. If the Developer, the project archaeologist and the Tribe cannot agree on the significance or the mitigation for such resources, these issues will be presented to the Planning Director for decision. The Planning Director shall make the determination based on the provisions of the California Environmental Quality Act with respect to archaeological resources and shall take into account the religious beliefs, customs, and practices of the Tribe. Notwithstanding any other rights available under the law, the decision of the Planning Director shall be appealable to the Planning Commission and/or Board of Supervisors.


The Pechanga Tribe looks forward to working together with the County of Riverside in protecting the invaluable Pechanga cultural resources found in the Project area. Please contact me at 951-308-9295 X8104 once you have had a chance to review these comments so that we might address the issues concerning the mitigation language. Thank you.

Sincerely,



Anna Hoover  
Cultural Analyst

Cc Pechanga Office of the General Counsel  
Leslie Mouriquand, Riverside County Archaeologist



Community Development  
Department  
Planning Division

April 3, 2006

Kim Tran  
Riverside County Planning Department  
P.O. Box 1409  
Riverside, CA 92502-1409

**SUBJECT:** Tentative Tract Map No. 30231

Dear Ms. Tran:

Thank you for the opportunity to review and comment on Tentative Tract Map No. 30231. The project area is generally located south of Krameria Avenue, north of Mariposa Avenue, and west of Washington Street in the Woodcrest area.

The City's General Plan designation for this property is split approximately at the location of the arroyo between RAR - Agricultural and Rural Residential on the west and RES - Estate Residential on the east. Although the proposed 1 acre minimum lot size is a higher density than the five-acre minimum in the RAR designated area, it is consistent with the one-acre minimum in the RES designated area, where the majority of lots are situated. This project is also consistent with development patterns in the vicinity.

The City of Riverside has prepared the following additional comments with regard to this project.

#### **Arroyo Protection**

- Aerial photos suggest that the actual arroyo and riparian area differs from the area indicated on the map. The City requests that a wetland delineation study be performed prior to development of this property and any subsequent changes to the map be forwarded to the City for review. The City also encourages the preservation of a fifty-foot setback from the arroyo which would be consistent with the City's grading ordinance.

#### **Parks, Trails and Open Space**

The City of Riverside Park, Recreation and Community Service Department has provided the following comments:

- The map provided does not appear to accommodate a trail within the project area. Please provide information regarding the current status of any trails or linkages planned as a result of this development.
- Based on average occupancy rate of 3.3 persons per household, it can be anticipated that approximately 16 people will be added to the local population as a result of this project. This project on its own would have no significant impact on the provision of local parks. A proposed City park (Mission Ranch Neighborhood Park) is being planned for an area east of this site, but may be beyond the 1/2 mile service radius typically intended for neighborhood parks. Does the

County have any plans for a park in the area? Are fees being applied to these properties to support the development of additional park land as the need arises?

Your assistance on these matters would be greatly appreciated. Should you have any questions regarding this letter, please feel free to contact David Murray, Associate Planner at 951-826-5163 or [dmurray@riversideca.gov](mailto:dmurray@riversideca.gov).

Sincerely,



Ken Gutierrez, AICP  
Planning Director

c: Ronald Loveridge, Mayor  
Riverside City Council Members  
Brad Hudson, City Manager  
Michael Beck, Assistant City Manager  
Tom DeSantis, Assistant City Manager  
Bob Johnson, Principal Park Planner



*Riverside County*  
**Waste Management Department**

*Hans W. Kernkamp, General Manager-Chief Engineer*

December 12, 2005

Kim Tran, Project Planner  
Riverside County Planning Department  
9<sup>th</sup> Floor, CAC – P.O. Box 1409  
Riverside, CA 92502-1409

**RE: Tentative Tract Map No. 30231– EA No. 40373**  
**Proposal: Subdivide 9.4 acres into 5 lots.**  
**APN#: 273-180-029**

Dear Ms. Tran:

The Riverside County Waste Management Department (Department) has reviewed the proposed project located north on Ponderosa Lane, south of Krameria Avenue, east of Suttles Dr. and west of King Street Avenue in the Lake Matthews Area, 1<sup>st</sup> Supervisorial District. The project is a proposal to subdivide 9.4 acres into 5 lots. The project site is zoned A-1-1. This project has the potential to impact landfill capacity by generating solid waste that requires disposal during development and operation. In order to mitigate the project's potential solid waste impact, and to help the County's efforts to comply with State law in diverting solid waste from landfill disposal, the project's applicant should implement the following measures, as feasible to:

- Recycle the project's construction and demolition (C&D) waste through a C&D recycling facility.
- The use of mulch and/or compost in the development and maintenance of landscaped areas within the project boundaries is recommended. Recycle green waste through either onsite composting of grass, i.e., leaving the grass clippings on the lawn, or sending separated green waste to a composting facility.
- Consider xeriscaping and using drought tolerant/low maintenance vegetation in all landscaped areas of the project.
- Hazardous materials **are not** accepted at the Riverside County landfills. Any hazardous wastes, including paint, used during construction must be properly disposed of at a licensed facility in accordance with local, state and federal regulations. Please contact the Riverside County Health Department for further information.

Thank you for the opportunity to review this proposal. If you have any questions, please call me at (951) 486-3285.

Sincerely,

Ron Wymore  
Planner

DM #39570

**LAND DEVELOPMENT COMMITTEE**  
**4th CASE TRANSMITTAL**  
**RIVERSIDE COUNTY PLANNING DEPARTMENT - RIVERSIDE**  
**P.O. Box 1409**  
**Riverside, CA 92502-1409**

DATE: February 2, 2011

**TO:**

Riv. Co. Transportation Dept.

Riv. Co. Environmental Health Dept.

Riv. Co. Dept of Public Health – Ind. Hygiene

Riv. Co. Flood Control District

Riv. Co. Fire Dept.

Riv. Co. Dept. of Building & Safety – Grading

Riv. Co. Dept. of Building & Safety–Plan Check

Riv. Co. Parks & Open Space District

Riv. Co. Environmental Programs Dept.

P.D. Geology Section-D. Jones

P.D. Landscaping Section-R Dyo

P.D. Facilities Phasing & Funding Strategies

P.D. Archeologist

**TENTATIVE TRACT MAP NO. 30231, AMENDED NO. 3 – EA40373 – Applicant: Woodcrest Partnership – Engineer/Representative: Adkan Engineers – First Supervisorial District – Woodcrest Zoning District – Lake Mathews/Woodcrest Area Plan: Rural Community: Very Low Density Residential (RC:VLDR) (1 Acre Minimum) – Location: Northerly of Ponderosa Lane, southerly of Krameria Avenue, easterly of Suttles Drive and westerly of King Street – 8.70 Gross Acres – Zoning: Residential Agricultural, 1 Acre Minimum (R-A-1) – **REQUEST:** The Tentative Tract Map proposes a Schedule 'B' subdivision of 8.70 gross acres into 5 parcels. - APN: 273-180-050**

Please review the attached **Amended** map(s) and/or exhibit(s) for the above-mentioned project. Any further comments, recommendations, and/or conditions are requested prior to the pending **March 3, 2011 LDC Comment Agenda** deadline, in order that they may be incorporated in the staff report package for this project.

Should you have any questions regarding this item, please do not hesitate to contact **Wendell Bugtai, Project Planner**, at (951) 955-2419, or e-mail at **WBUGTAI@rctlma.org / MAILSTOP #: 1070**

COMMENTS:

DATE: \_\_\_\_\_

SIGNATURE: \_\_\_\_\_

PLEASE PRINT NAME AND TITLE: \_\_\_\_\_

TELEPHONE: \_\_\_\_\_

*If you do not include this transmittal in your response, please include a reference to the case number and project planner's name. Thank you.*

**COMPREHENSIVE PROJECT REVIEW**  
**INITIAL CASE TRANSMITTAL**  
**RIVERSIDE COUNTY PLANNING DEPARTMENT - RIVERSIDE**  
**P.O. Box 1409**  
**Riverside, CA 92502-1409**

DATE: December 2, 2005

**TO:**

Transportation Dept.  
Environmental Health Dept.  
Flood Control District  
Fire Department  
Dept. of Building & Safety (Grading)  
Regional Parks & Open Space District  
Co. Geologist  
IT – John Sarkissian  
Environmental Programs Department.  
Donna Duron  
Andrew Huneck  
Commissioner Roth  
Supervisor Buster

EDA – Erlan Gonzalez  
CSA #152  
Co. Waste Management Dept.  
Co. Sheriff's Office  
Riverside Unified School District  
Santa Ana Regional WQCB  
Southern Ca. Edison Co.  
Southern Ca. Gas Co.  
Caltrans #8  
EIC "Attachment A"  
CA Dept. of Fish and Game  
Greater Lake Matthews Area Assoc.  
Woodcrest Community of Interest

**TENTATIVE TRACT MAP NO. 30231 - EA40373 - Applicant:** Wiggines Development Inc. - Engineer/Representative: Blaine A Womer Civil Engineering - First Supervisorial District - Woodcrest Zoning District - Lake Matthews/Woodcrest Area Plan: Very Low Density Residential - Rural Community (VLDR-RC) - Location: North of Ponderosa Ln., South of Krameria Ave., East of Suttles Dr. and West of King St. - 9.4 Gross Acres - Zoning: Light Agriculture- 1 acreage Minimum (A-1-1) - **REQUEST:** Tentative Tract Map No. 30231 proposes a Schedule 'B' subdivision of 9.4 gross into 5 lots. - Schedule B - APN273180029, 031-

Please review the attached exhibit(s) for the above-described project. This case is scheduled for a CPR meeting on **December 22, 2005**. All County Agencies and Departments, please have draft conditions in the Land Management System by the above date. If you cannot clear the exhibit, please have corrections in the system and DENY the routing. Once the route is complete, and the approval screen is approved with or without corrections, the case can be scheduled for a public hearing. All other agencies, please have your comments/conditions to the Planning Department as soon as possible. Your comments/recommendations/conditions are requested so that they may be incorporated in the staff report for this particular case.

Should you have any questions regarding this item, please do not hesitate to contact **Kim Tran**, Project Manager, at **951-955-2217**,

**COMMENTS:**

DATE: \_\_\_\_\_

SIGNATURE: \_\_\_\_\_

PLEASE PRINT NAME AND TITLE: \_\_\_\_\_

TELEPHONE: \_\_\_\_\_

*If you do not include this transmittal in your response, please include a reference to the case number and project planner's name. Thank you.*

**FILE COPY**



COUNTY OF RIVERSIDE  
TRANSPORTATION AND LAND MANAGEMENT AGENCY

Planning Department

Robert C. Johnson Planning Director

APPLICATION FOR SUBDIVISION AND DEVELOPMENT

CHECK ONE AS APPROPRIATE:

- TRACT MAP
- REVISIED MAP
- PARCEL MAP
- MINOR CHANGE
- REVERSION TO ACREAGE
- AMENDMENT TO FINAL MAP
- VESTING MAP
- EXPIRED RECORDABLE MAP

INCOMPLETE APPLICATIONS WILL NOT BE ACCEPTED.

CASE NUMBER: Tract 30231 DATE SUBMITTED: \_\_\_\_\_

**APPLICATION INFORMATION**

Applicant's Name: Wiggines Development, Inc. E-Mail: \_\_\_\_\_

Mailing Address: 28040 Foxfire Street  
Street  
Sun City, CA 92586  
City State ZIP

Daytime Phone No: (951) 672-4041 Fax No: (951) 672-7910

Engineer/Representative's Name: Blaine A. Womer Civil Engineering E-Mail: baw@bawce.com

Mailing Address: 41555 East Florida Avenue, Suite G  
Street  
Hemet, CA 92544  
City State ZIP

Daytime Phone No: (951) 658-1727 Fax No: (951) 658-4397

Property Owner's Name: Woodcrest Partnership E-Mail: \_\_\_\_\_

Mailing Address: 425 West Rider Street, B-1  
Street  
Perris, CA 92571  
City State ZIP

Daytime Phone No: (951) 657-3433 Fax No: ( ) \_\_\_\_\_

If additional persons have an ownership interest in the subject property in addition to that indicated above, attach a separate sheet that references the application case number and lists the names, mailing addresses, and phone numbers of those persons having an interest in the real property or properties involved in this application.

The Planning Department will primarily direct communications regarding this application to the person identified above as the Applicant. The Applicant may be the property owner, representative, or other assigned agent.

**APPLICATION FOR SUBDIVISION AND DEVELOPMENT**

**AUTHORIZATION FOR CONCURRENT FEE TRANSFER**

The signature below authorizes the Planning Department and TLMA to expedite the refund and billing process by transferring monies among concurrent applications to cover processing costs as necessary. Fees collected in excess of the actual cost of providing specific services will be refunded. If additional funds are needed to complete the processing of your application, you will be billed, and processing of the application will cease until the outstanding balance is paid and sufficient funds are available to continue the processing of the application. The applicant understands the deposit fee process as described above, and that there will be NO refund of fees which have been expended as part of the application review or other related activities or services, even if the application is withdrawn or the application is ultimately denied.

All signatures must be originals ("wet-signed"). Photocopies of signatures are not acceptable.

WILSON'S DEVELOPMENT INC  
AL WILSON PRINTED NAME OF APPLICANT      [Signature] SIGNATURE OF APPLICANT

**AUTHORITY FOR THIS APPLICATION IS HEREBY GIVEN:**

I certify that I am/we are the record owner(s) or authorized agent and that the information filed is true and correct to the best of my knowledge. An authorized agent must submit a letter from the owner(s) indicating authority to sign the application on the owner's behalf.

All signatures must be originals ("wet-signed"). Photocopies of signatures are not acceptable.

William R Cramer, Sr  
William R Cramer, Jr PRINTED NAME OF PROPERTY OWNER(S)      [Signature] SIGNATURE OF PROPERTY OWNER(S)  
William R Cramer, Jr  
[Signature] SIGNATURE OF PROPERTY OWNER(S)

If the subject property is owned by persons who have not signed as owners above, attach a separate sheet that references the application case number and lists the printed names and signatures of all persons having an interest in the property.

**PROPERTY INFORMATION:**

Assessor's Parcel Number(s): 273-180-029, 031

Section: 36 Township: 3S Range: 5W

Approximate Gross Acreage: 9.4

General location (street address, cross streets, etc.): North of Ponderosa Lane, South of Krameria Avenue, East of Suttles Drive, West of King Street

Thomas Brothers map, edition year, page number, and coordinates: Page 745, H-4 (2002 Edition)

**APPLICATION FOR SUBDIVISION AND DEVELOPMENT**

Proposal (describe project, indicate the number of proposed lots/parcels, units, and the schedule of the subdivision, whether the project is a Vesting Map or Planned Residential Development (PRD):

Subdivide approximately 8.9 acres into five residential lots.

Related cases filed in conjunction with this request:

Tract 24912

Is there a previous development application filed on the same site: Yes  No

If yes, provide Case No(s). ZC 5677, Tr. 24912 (Parcel Map, Zone Change, etc.)

E.A. No. (if known) 34643 E.I.R. No. (if applicable): \_\_\_\_\_

Have any special studies or reports, such as a traffic study, biological report, archaeological report, geological or geotechnical reports, been prepared for the subject property? Yes  No

If yes, indicate the type of report(s) and provide a copy: \_\_\_\_\_

Is water service available at the project site: Yes  No

If "No," how far must the water line(s) be extended to provide service? (No. of feet/miles) \_\_\_\_\_

Is sewer service available at the site? Yes  No  Septic System

If "No," how far must the sewer line(s) be extended to provide service? (No. of feet/miles) \_\_\_\_\_

Will the proposal result in cut or fill slopes steeper than 2:1 or higher than 10 feet? Yes  No

How much grading is proposed for the project site?

Estimated amount of cut = cubic yards: 1,500 cy

Estimated amount of fill = cubic yards 1,500 cy

Does the project need to import or export dirt? Yes  No

Import \_\_\_\_\_ Export \_\_\_\_\_ Neither X

What is the anticipated source/destination of the import/export?  
N/A

**APPLICATION FOR SUBDIVISION AND DEVELOPMENT**

What is the anticipated route of travel for transport of the soil material?

N/A

How many anticipated truckloads? N/A truck loads.

What is the square footage of usable pad area? (area excluding all slopes) 68,154 sq. ft.

If this is a residential subdivision, is it located in a Recreation and Park District or County Service Area authorized to collect fees for park and recreational services? Yes  No

If yes, does the subdivision intend to dedicate land or pay Quimby fees, or a combination of both?

Dedicate land  Pay Quimby fees  Combination of both

Is the subdivision located within 8½ miles of March Air Reserve Base? Yes  No

If yes, will any structure exceed fifty-feet (50') in height (above ground level)? Yes  No

Does the subdivision exceed more than one acre in area? Yes  No

If yes, in which one of the following watersheds is it located (refer to Riverside County GIS for watershed location)?

Check answer:

Santa Ana River

Santa Margarita River

San Jacinto River

Colorado River

**HAZARDOUS WASTE SITE DISCLOSURE STATEMENT**

Government Code Section 65962.5 requires the applicant for any development project to consult specified state-prepared lists of hazardous waste sites and submit a signed statement to the local agency indicating whether the project is located on or near an identified site. Under the statute, no application shall be accepted as complete without this signed statement.

I (we) certify that I (we) have investigated our project with respect to its location on or near an identified hazardous waste site and that my (our) answers are true and correct to the best of my (our) knowledge. My (Our) investigation has shown that:

The project is not located on or near an identified hazardous waste site.

The project is located on or near an identified hazardous waste site. Please list the location of the hazardous waste site(s) on an attached sheet.

Owner/Representative (1)

*William D. James*

Date 3-15-05

Owner/Representative (2)

*Wm R. Corp*

Date 3-16-05

**APPLICATION FOR SUBDIVISION AND DEVELOPMENT**

**Checklist for Identifying Projects Requiring a Project-Specific Water Quality Management Plan (WQMP) within the Santa Ana River Region**

<b>Project File No.</b>	Tentative Tract 30231
<b>Project Name:</b>	
<b>Project Location:</b>	Northwest corner of Ponderosa Land and King Street
<b>Project Description</b>	Five lot residential subdivision

<b>Proposed Project Consists of or Includes:</b>	<b>Yes</b>	<b>No</b>
Significant Redevelopment: The addition or creation of 5,000 square feet or more of impervious surface on an existing developed site. This includes, but is not limited to, construction of additional buildings and/or structures, extension of the existing footprint of a building, construction of impervious or compacted soil parking lots. Does not include routine maintenance activities that are conducted to maintain original line and grade, hydraulic capacity, the original purpose of the constructed facility or emergency actions required to protect public health and safety		✓
Residential development of 10 dwelling units or more, including single family and multi-family dwelling units, condominiums, or apartments.		✓
Industrial and commercial development where the land area <sup>1</sup> represented by the proposed map or permit is 100,000 square feet or more, including, but not limited to, non-residential developments such as hospitals, educational institutions, recreational facilities, mini-malls, hotels, office buildings, warehouses, light industrial, and heavy industrial facilities.		✓
Automotive repair shops [Standard Industrial Classification (SIC) codes 5013, 7532, 7533, 7534, 7537, 7538, and 7539].		✓
Restaurants (SIC code 5812) where the project site is 5,000 square feet or more.		✓
Hillside development that creates 10,000 square feet or more, of impervious surface(s) including developments in areas with known erosive soil conditions or where natural slope is 25 percent or more.		✓
Developments creating 2,500 square feet or more of impervious surface that is adjacent to (within 200 feet) or discharging directly into areas designated in the Basin Plan <sup>2</sup> as waters supporting habitats necessary for the survival and successful maintenance of plant or animal species designated under state or federal law are rare, threatened, or endangered species (denoted in the Basin Plan as the "RARE" beneficial use) or waterbodies listed on the CWA Section 303(d) list of Impaired Waterbodies <sup>3</sup> . "Discharging directly to" means Urban Runoff from subject Development or Redevelopment site flows directly into aforementioned waterbodies. Urban Runoff is considered a direct discharge unless it first flows through a) a municipal separate storm sewer system (MS4) that has been formally accepted by and is under control and operation of a municipal entity; b) a separate conveyance system where there is co-mingling of flows with off-site sources; or c) a tributary or segment of a water body that is not designated with "RARE" beneficial uses nor listed on the 303(d) list before reaching the water body or segment designated as RARE or 303(d) listed..		✓
Parking lots of 5,000 square feet or more of impervious surface exposed to Urban Runoff, where "parking lot" is defined as a site or facility for the temporary storage of motor vehicles.		✓

- 1 Land area is based on acreage disturbed.
- 2 The Basin Plan for the Santa Ana River Basin, which has beneficial uses for Receiving Waters listed in Chapter 3, can be viewed or downloaded from [www.swrcb.ca.gov/rwqcb8/pdf/R8BPlan.pdf](http://www.swrcb.ca.gov/rwqcb8/pdf/R8BPlan.pdf).
- 3 The most recent CWA Section 303(d) list can be found at [www.swrcb.ca.gov/tmdl/303d\\_lists.html](http://www.swrcb.ca.gov/tmdl/303d_lists.html).

**DETERMINATION: Circle appropriate determination.**

Any question answered "YES"      Project requires a project-specific WQMP.

All questions are answered "NO"      Project requires incorporation of Site Design Best Management Practices (BMPs) and Source Control BMPs imposed through Conditions of Approval or permit conditions.

**NOTICE OF PUBLIC HEARING**  
and  
**INTENT TO ADOPT A MITIGATED NEGATIVE DECLARATION**

**A PUBLIC HEARING** has been scheduled, pursuant to Riverside County Land Use and Subdivision Ordinance Nos. 348 460, before the **RIVERSIDE COUNTY PLANNING COMMISSION** to consider the project shown below:

**TENTATIVE TRACT MAP NO. 30231** – Intent to Adopt a Mitigated Negative Declaration – Applicant: Woodcrest Partnership – Engineer/Representative: Adkan Engineers – First Supervisorial District – Woodcrest Zoning District – Lake Mathews/Woodcrest Area Plan: Rural Community: Very Low Density Residential (RC:VLDR) (1 Acre Minimum) – Location: Northerly of Ponderosa Lane, southerly of Krameria Avenue, easterly of Suttles Drive and westerly of King Street – 8.70 Gross Acres – Zoning: Residential Agricultural, 1 Acre Minimum (R-A-1) – **REQUEST:** The Tentative Tract Map proposes a Schedule “B” subdivision of 8.70 gross acres into 5 lots ranging in size between 1.0 to 2.2 gross acres. (Quasi-judicial)

TIME OF HEARING:       **9:00 a.m.** or as soon as possible thereafter.  
                                  **September 6, 2011**  
                                  RIVERSIDE COUNTY ADMINISTRATIVE CENTER  
                                  BOARD CHAMBERS, 1ST FLOOR  
                                  4080 LEMON STREET  
                                  RIVERSIDE, CA 92501

For further information regarding this project, please contact Project Planner, Wendell Bugtai at 951-955-2419 or email [wbugtai@rctlma.org](mailto:wbugtai@rctlma.org), or go to the County Planning Department’s Planning Commission agenda web page at [http://www.tlma.co.riverside.ca.us/planning/content/hearings/pc/current\\_pc.html](http://www.tlma.co.riverside.ca.us/planning/content/hearings/pc/current_pc.html).

The Riverside County Planning Department has determined that the above project will not have a significant effect on the environment and has recommended adoption of a mitigated negative declaration. The Planning Commission will consider the proposed project and the proposed mitigated negative declaration, at the public hearing. The case file for the proposed project and the proposed mitigated negative declaration may be viewed Monday through Thursday, 8:30 a.m. to 5:00 p.m., at the County of Riverside Planning Department, 4080 Lemon Street, 9th Floor, Riverside, CA 92502. For further information or an appointment, contact the project planner.

Any person wishing to comment on a proposed project may do so, in writing, between the date of this notice and the public hearing or appear and be heard at the time and place noted above. All comments received prior to the public hearing will be submitted to the Planning Commission, and the Planning Commission will consider such comments, in addition to any oral testimony, before making a decision on the proposed project.

If you challenge this project in court, you may be limited to raising only those issues you or someone else raised at the public hearing, described in this notice, or in written correspondence delivered to the Planning Commission at, or prior to, the public hearing. Be advised that, as a result of public hearings and comment, the Planning Commission may amend, in whole or in part, the proposed project. Accordingly, the designations, development standards, design or improvements, or any properties or lands, within the boundaries of the proposed project, may be changed in a way other than specifically proposed.

Please send all written correspondence to:  
RIVERSIDE COUNTY PLANNING DEPARTMENT  
Attn: Wendell Bugtai  
P.O. Box 1409, Riverside, CA 92502-1409

**PROPERTY OWNERS CERTIFICATION FORM**

I, VINNIE NGUYEN, certify that on 4/28/2011,

The attached property owners list was prepared by Riverside County GIS,

APN (s) or case numbers TR 30231 For

Company or Individual's Name Planning Department,

Distance buffered 600'.

Pursuant to application requirements furnished by the Riverside County Planning Department, Said list is a complete and true compilation of the owners of the subject property and all other property owners within 600 feet of the property involved, or if that area yields less than 25 different owners, all property owners within a notification area expanded to yield a minimum of 25 different owners, to a maximum notification area of 2,400 feet from the project boundaries, based upon the latest equalized assessment rolls. If the project is a subdivision with identified off-site access/improvements, said list includes a complete and true compilation of the names and mailing addresses of the owners of all property that is adjacent to the proposed off-site improvement/alignment.

I further certify that the information filed is true and correct to the best of my knowledge. I understand that incorrect or incomplete information may be grounds for rejection or denial of the application.

NAME: Vinnie Nguyen

TITLE GIS Analyst

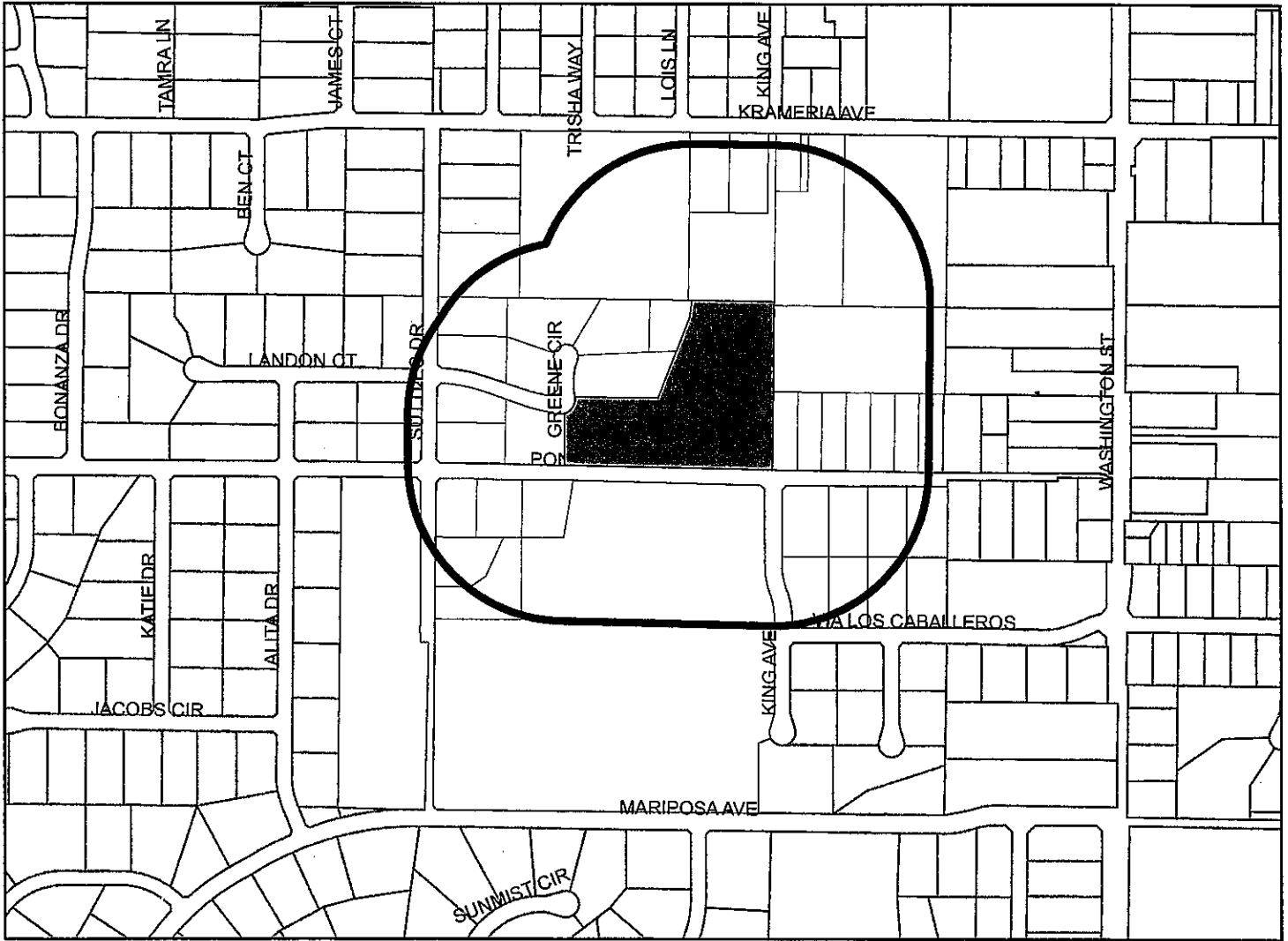
ADDRESS: 4080 Lemon Street 2<sup>nd</sup> Floor

Riverside, Ca. 92502

TELEPHONE NUMBER (8 a.m. – 5 p.m.): (951) 955-8158

✓ 5/2/2011 *CJN*  
Express: 10/28/2011

## 600 feet buffer



### Selected Parcels

273-180-004	273-180-019	273-180-010	273-180-042	273-160-091	273-200-030	273-180-002	273-160-076	273-180-012	273-200-031
273-180-024	273-180-015	273-180-025	273-200-037	273-200-035	273-200-029	273-180-018	273-200-027	273-180-026	273-180-006
273-180-017	273-200-028	273-200-033	273-200-039	273-180-011	273-180-038	273-180-048	273-174-011	273-180-046	273-180-040
273-200-034	273-200-038	273-180-051	273-180-037	273-200-032	273-180-034	273-180-035	273-160-090	273-180-041	273-180-036
273-180-016	273-180-013	273-180-014	273-180-050	273-200-025					



790      395      0      790 Feet

Maps and data are to be used for reference purposes only. Map features are approximate, and are not necessarily accurate to surveying or engineering standards. The County of Riverside makes no warranty or guarantee as to the content (the source is often third party), accuracy, timeliness, or completeness of any of the data provided, and assumes no legal responsibility for the information contained on this map. Any use of this product with respect to accuracy and precision shall be the sole responsibility of the user.



ASMT: 273180051, APN: 273180051  
R WILLIAMS, ETAL  
16615 GREENE CIR  
RIVERSIDE CA 92504

ASMT: 273200032, APN: 273200032  
SABRY FAHMY  
4539 HALISON ST  
TORRANCE CA 90503

ASMT: 273200025, APN: 273200025  
WOODCREST  
P O BOX 18929  
ANAHEIM CA 92817

ASMT: 273200033, APN: 273200033  
JERRY GOLDEN, ETAL  
16801 PONDEROSA LN  
RIVERSIDE, CA. 92504

ASMT: 273200027, APN: 273200027  
GERALD SPINA, ETAL  
16577 PONDEROSA LN  
RIVERSIDE, CA. 92504

ASMT: 273200034, APN: 273200034  
PABLO QUEZADA, ETAL  
16829 PONDEROSA LN  
RIVERSIDE, CA. 92504

ASMT: 273200028, APN: 273200028  
HAROLD WINTERS, ETAL  
16549 PONDEROSA LN  
RIVERSIDE, CA. 92504

ASMT: 273200035, APN: 273200035  
FRED KROESCHEL, ETAL  
6901 148 A ST  
SURREY BC CANADA V3S0Y9

ASMT: 273200029, APN: 273200029  
GALLERY MEADOWS PARTNERS  
31618 RAILROAD CYN STE 1  
CANYON LAKE CA 92587

ASMT: 273200037, APN: 273200037  
DEMETRIUS PEROS, ETAL  
16834 VIA LOS CABALLEROS  
RIVERSIDE, CA. 92504

ASMT: 273200030, APN: 273200030  
CHRISTIAN CARREON, ETAL  
16830 SUTTLES DR  
RIVERSIDE, CA. 92508

ASMT: 273200038, APN: 273200038  
PORFIRIO BLANCO, ETAL  
16806 VIA LOS CABALLEROS  
RIVERSIDE, CA. 92504

ASMT: 273200031, APN: 273200031  
DAVID POFFENBERGER, ETAL  
16868 SUTTLES DR  
RIVERSIDE, CA. 92504

ASMT: 273200039, APN: 273200039  
LAURA POLLAK, ETAL  
16778 VIA LOS CABALLEROS  
RIVERSIDE, CA. 92504

ASMT: 273180024, APN: 273180024  
DAVID RENOLDS, ETAL  
16701 KRAMERIA AVE  
RIVERSIDE CA 92504

ASMT: 273180038, APN: 273180038  
MARK VONESCH, ETAL  
16625 GREENE CIR  
RIVERSIDE, CA. 92504

ASMT: 273180025, APN: 273180025  
DELORES MONTGOMERY  
16727 KRAMERIA AVE  
RIVERSIDE CA 92504

ASMT: 273180040, APN: 273180040  
NORETA REYNOLDS  
16595 GREENE CIR  
RIVERSIDE, CA. 92504

ASMT: 273180026, APN: 273180026  
GILBERTO CARDENAS  
3080 VINTAGE PL  
RIVERSIDE CA 92509

ASMT: 273180041, APN: 273180041  
TODD THOMPSON, ETAL  
16690 SUTTLES DR  
RIVERSIDE CA 92504

ASMT: 273180034, APN: 273180034  
TEDD WALTERS, ETAL  
16620 SUTTLES DR  
RIVERSIDE, CA. 92504

ASMT: 273180042, APN: 273180042  
ARMANDO HURTADO, ETAL  
16720 SUTTLES DR  
RIVERSIDE CA 92504

ASMT: 273180035, APN: 273180035  
THOMAS WILLETT, ETAL  
16510 GREENE CIR  
RIVERSIDE, CA. 92504

ASMT: 273180046, APN: 273180046  
MEHDI RAMSHAD  
16590 SUTTLES DR  
RIVERSIDE, CA. 92508

ASMT: 273180036, APN: 273180036  
WAYNE LAPSLEY, ETAL  
16580 GREENE CIR  
RIVERSIDE, CA. 92504

ASMT: 273180048, APN: 273180048  
MARK VONESCH, ETAL  
810 E COMMONWEALTH AVE  
FULLERTON CA 92831

ASMT: 273180037, APN: 273180037  
ROCHELLE HARRISON, ETAL  
16630 GREENE CIR  
RIVERSIDE, CA. 92504

ASMT: 273180050, APN: 273180050  
WOODCREST PARTNERSHIP  
C/O WILLIAM CRAMER  
425 W RIDER ST STE B1  
PARRIS CA 92571

ASMT: 273160076, APN: 273160076  
DANA BURKHART, ETAL  
6619 KERRY LN  
RIVERSIDE CA 92509

ASMT: 273180011, APN: 273180011  
LINDLOFF FAMILY TRUST  
C/O JAMES F LINDLOFF  
16800 PONDEROSA LN  
RIVERSIDE, CA. 92504

ASMT: 273160090, APN: 273160090  
TIMOTHY CUMMINGS, ETAL  
16435 LONDON CT  
RIVERSIDE, CA. 92504

ASMT: 273180012, APN: 273180012  
DAVID LOPEZ, ETAL  
16430 LONDON CT  
RIVERSIDE CA 92504

ASMT: 273160091, APN: 273160091  
ARNOLDO MARTINEZ, ETAL  
16470 PONDEROSA LN  
RIVERSIDE, CA. 92504

ASMT: 273180014, APN: 273180014  
WILLIAM STEUBE  
16830 PONDEROSA LN  
RIVERSIDE CA 92504

ASMT: 273174011, APN: 273174011  
MARY GRAHAM, ETAL  
45630 RAINBOW CANYON RD  
TEMECULA CA 92592

ASMT: 273180015, APN: 273180015  
DEANNA EDDINGFIELD  
16840 PONDEROSA LN  
RIVERSIDE, CA. 92504

ASMT: 273180002, APN: 273180002  
COUNTY OF RIVERSIDE  
C/O AMELIA M VAILUU  
3525 14TH ST  
RIVERSIDE CA 92501

ASMT: 273180016, APN: 273180016  
WILLIAM BONNETT, ETAL  
16860 PONDEROSA LN  
RIVERSIDE, CA. 92504

ASMT: 273180004, APN: 273180004  
ALFONSO PIMENTEL, ETAL  
16557 KRAMERIA AVE  
RIVERSIDE, CA. 92504

ASMT: 273180017, APN: 273180017  
GZF TRADING CO  
UNIT 3B 20TH FL C/O GUOXIANG ZHOU  
121 DES VOEUX RD  
CENTRAL HONG KONG

ASMT: 273180010, APN: 273180010  
AMALIA CARREA  
16790 PONDEROSA LN  
RIVERSIDE, CA. 92504

ASMT: 273180018, APN: 273180018  
GEORGE WEIMER, ETAL  
2320 ONOTA AVE  
RIVERSIDE CA 92504

Applicant/Owner:  
Woodcrest Partnership  
425 West River Street, B-1  
Perris, CA 92571

Eng-Rep:  
Adkan Engineers  
Attn: Mitch Adkinson  
6820 Airport Dr.  
Riverside, CA 92504

1  
2  
3  
4

1  
2  
3  
4

1  
2  
3  
4


5  
6  
7  
8



Cultural Resources Committee,  
Pechanga Band of Luiseno Mission  
Indians  
P.O. Box 2183  
Temecula, CA 92593

ATTN: Laurie Taylor  
Greater Lake Mathews  
Area Association  
14679 Descanso Dr.  
Lake Mathews, CA 92750

ATTN: Geoffrey Dooley  
Woodcrest Municipal Advisory Council  
16780 Sendero Del Charro  
Riverside, CA 92508



# RIVERSIDE COUNTY PLANNING DEPARTMENT

*Carolyn Syms Luna*  
Director

## MITIGATED NEGATIVE DECLARATION

Project/Case Number: TENTATIVE TRACT MAP NO. 30231

Based on the Initial Study, it has been determined that the proposed project, subject to the proposed mitigation measures, will not have a significant effect upon the environment.

PROJECT DESCRIPTION, LOCATION, AND MITIGATION MEASURES REQUIRED TO AVOID POTENTIALLY SIGNIFICANT EFFECTS. (see Environmental Assessment and Conditions of Approval)

**COMPLETED/REVIEWED BY:**

By: Wendell Bugtai Title: Project Planner Date: August 15, 2011

Applicant/Project Sponsor: David Mares Date Submitted: August 15, 2011

**ADOPTED BY:** Planning Director

Person Verifying Adoption: Wendell Bugtai Date: August 15, 2011

The Mitigated Negative Declaration may be examined, along with documents referenced in the initial study, if any, at:

Riverside County Planning Department 4080 Lemon Street, 12th Floor, Riverside, CA 92501


For additional information, please contact [wbugtai@rctlma.org](mailto:wbugtai@rctlma.org) at 951-955-2419.

Revised: 7/14/11

Y:\Planning Case Files-Riverside office\TR30231\TR30231 - Mitigated Negative Declaration - 7-13-11.docx

Please charge deposit fee case#: ZEA40373 ZCFG3883

**FOR COUNTY CLERK'S USE ONLY**



# RIVERSIDE COUNTY PLANNING DEPARTMENT

**Carolyn Syms Luna**  
Director

TO:  Office of Planning and Research (OPR)  
P.O. Box 3044  
Sacramento, CA 95812-3044  
 County of Riverside County Clerk

FROM: Riverside County Planning Department  
 4080 Lemon Street, 12th Floor  
P. O. Box 1409  
Riverside, CA 92502-1409

38686 El Cerrito Road  
Palm Desert, California 92211

**SUBJECT: Filing of Notice of Determination in compliance with Section 21152 of the California Public Resources Code.**

TR30231 / EA40373

*Project Title/Case Numbers*

Wendell Buqtai

*County Contact Person*

951-955-2419

*Phone Number*

N/A

*State Clearinghouse Number (if submitted to the State Clearinghouse)*

Woodcrest Partnership

*Project Applicant*

425 West Rider Street, Perris, CA 92571

*Address*

The project is located northerly of Ponderosa Lane, southerly of Krameria Avenue, easterly of Suttles Drive and westerly of King Street.

*Project Location*

Tentative Parcel Map No. 30231 is a Schedule "B" subdivision of 8.70 gross acres into 5 lots ranging in size between 1.0 to 2.2 gross acres.

*Project Description*

This is to advise that the Riverside County Planning Commission, as the lead agency, has approved the above-referenced project on August 24, 2011, and has made the following determinations regarding that project:

1. The project WILL NOT have a significant effect on the environment.
2. A Mitigated Negative Declaration was prepared for the project pursuant to the provisions of the California Environmental Quality Act (\$2,044.00 + \$64.00).
3. Mitigation measures WERE made a condition of the approval of the project.
4. A Mitigation Monitoring and Reporting Plan/Program WAS adopted.
5. A statement of Overriding Considerations WAS NOT adopted for the project.

This is to certify that the Mitigated Negative Declaration, with comments, responses, and record of project approval is available to the general public at: Riverside County Planning Department, 4080 Lemon Street, 12th Floor, Riverside, CA 92501.

*Signature*

Wendell Buqtai, Project Manager

*Title*

August 24, 2011

*Date*

Date Received for Filing and Posting at OPR: \_\_\_\_\_

DM/rj

Revised 8/25/2009

Y:\Planning Case Files-Riverside office\TR30231\TR30231 - NOD Form -5-19-11.docx

Please charge deposit fee case#: ZEA40373 ZCFG 3883

**FOR COUNTY CLERK'S USE ONLY**

COUNTY OF RIVERSIDE  
SPECIALIZED DEPARTMENT RECEIPT  
Permit Assistance Center

M\* REPRINTED \* R0522471

4080 Lemon Street  
Second Floor  
Riverside, CA 92502  
(951) 955-3200

39493 Los Alamos Road  
Suite A  
Murrieta, CA 92563  
(951) 694-5242

38686 El Cerrito Rd  
Indio, CA 92211  
(760) 863-8271

\*\*\*\*\*  
\*\*\*\*\*

Received from: WOODCREST PARTNERSHIP \$64.00  
paid by: CK 2746  
EA40373  
paid towards: CFG03883 CALIF FISH & GAME: DOC FEE  
at parcel:  
appl type: CFG3

By \_\_\_\_\_ Nov 04, 2005 14:21  
CYUHAS posting date Nov 04, 2005

\*\*\*\*\*  
\*\*\*\*\*

Account Code	Description	Amount
658353120100208100	CF&G TRUST: RECORD FEES	\$64.00

Overpayments of less than \$5.00 will not be refunded!



COUNTY OF RIVERSIDE  
SPECIALIZED DEPARTMENT RECEIPT  
Permit Assistance Center

M\* REPRINTED \* R1104859

4080 Lemon Street  
Second Floor  
Riverside, CA 92502  
(951) 955-3200

39493 Los Alamos Road  
Suite A  
Murrieta, CA 92563  
(951) 694-5242

38686 El Cerrito Rd  
Indio, CA 92211  
(760) 863-8271

\*\*\*\*\*  
\*\*\*\*\*

Received from: WOODCREST PARTNERSHIP \$2,044.00  
paid by: CK 1870  
EA40373  
paid towards: CFG03883 CALIF FISH & GAME: DOC FEE  
at parcel:  
appl type: CFG3

By GLKING May 17, 2011 14:48  
posting date May 17, 2011

\*\*\*\*\*  
\*\*\*\*\*

Account Code	Description	Amount
658353120100208100	CF&G TRUST	\$2,044.00

Overpayments of less than \$5.00 will not be refunded!