

**SUBMITTAL TO THE BOARD OF SUPERVISORS  
COUNTY OF RIVERSIDE, STATE OF CALIFORNIA**

322A



**FROM:** TLMA - Transportation Department


**SUBMITTAL DATE:**  
December 8, 2011

**SUBJECT:** FY 2011/2012 Slurry Seal Project at various locations in the 4<sup>th</sup> and 5<sup>th</sup> Districts.

**RECOMMENDED MOTION:** That the Board of Supervisors:

1. Approve the plans and specifications for the FY 2011/2012 Slurry Seal Project at various locations.
2. Authorize the Clerk to advertise for bids to be received in the office of the Director of Transportation up to the hour of 2:00 pm, Wednesday, January 11, 2012, at which time bids will be opened.


Departmental Concurrence

  
 \_\_\_\_\_  
 Juan C. Perez  
 Director of Transportation

JCP:rrj:rr  
(Continued On Attached Page)

<b>FINANCIAL DATA</b>	Current F.Y. Total Cost:	\$ 1,235,000	In Current Year Budget:	Yes
	Current F.Y. Net County Cost:	\$ 0	Budget Adjustment:	No
	Annual Net County Cost:	\$ 0	For Fiscal Year:	2011/2012

<b>SOURCE OF FUNDS:</b> ABX8 9 (GAS TAX MAR 2010) (100%)	<b>Positions To Be Deleted Per A-30</b>	<input type="checkbox"/>
There are no General Funds used in this project.	<b>Requires 4/5 Vote</b>	<input type="checkbox"/>

**C.E.O. RECOMMENDATION:** APPROVE  
 BY: 

County Executive Office Signature

FORM APPROVED COUNTY COUNSEL  
 BY:  MARSHA L. VICTOR  
 DATE: 12/07/11

Dept't Recomm.:  Consent  Policy  
 Per Exec. Ofc.:  Consent  Policy

Prev. Agn. Ref. | District: 4,5 | Agenda Number:

ATTACHMENTS FILED  
WITH THE CLERK OF THE BOARD

3.21

The Honorable Board of Supervisors

RE: FY 2011/2012 Slurry Seal Project at various locations in the 4th and 5th Districts.

December 8, 2011

Page 2 of 2

**BACKGROUND:** This is a regular preventative maintenance project performed to extend the pavement life of various roads in Riverside County. In order to obtain a more efficient performance of work, this year the seal project has been divided in two parts, Spring and Fall. The first part, Spring 2012, will include various streets located within the 4<sup>th</sup> and 5<sup>th</sup> Districts which are included in this advertisement package; construction is expected from April thru June.

The second part, Fall 2012, will include other locations and will be submitted to the Board at a later date.

The specific project roads for Spring 2012 are listed in Attachment "1".

The slurry seal treatments consist of an application of emulsified asphalt (a mixture made from oil and fine sand aggregates).

This project includes road cleaning, crack repair, slurry seal treatment and new thermoplastic crosswalks, pavement markings and pavement markers.

All roads will be swept several times, at specified intervals, after the slurry has been applied.

The submitted plans and specifications have been approved as to form by County Counsel.

Project No.: C2-0009, and C2-0010

RD BK PAGE	SUPV. DIST.	MAINT. DIST.	ROAD NAME	LIMITS		Length (FT)	Width (FT)	Area (SQ YD)	WORK DESC.	
				From	To					
<b>CAPE SEAL</b>										
90	5	16	BEAUMONT AVE	BROOKSIDE AVE	CHERRY VALLEY BLVD	2,643	41	12,642	CAPE	
90	B	5	16	BEAUMONT AVE	CHERRY VALLEY BLVD	ORCHARD ST	2,654	36	11,147	CAPE
139	5	16	SEMINOLE DR	940' E MILLARD PASS	APACHE TRAIL	1,260	25	3,675	CAPE	
139	5	16	SEMINOLE DR	FIELDS RD	940' E MILLARD PASS	5,537	68	43,927	CAPE	
183	A	4	18	CHRISTY WAY	LA CANADA WAY	JULIA WAY	263	36	1,105	CAPE
183	A	4	18	CORPORATE WAY	METROPLEX DR	ENGINEER DR	1,630	52	9,889	CAPE
183	A	4	18	DATIL RD	THELMA AVE	VIA PARED	533	36	2,239	CAPE
183	A	4	18	DUNHAM WAY	METROPLEX DR	ENGINEER DR	652	52	3,956	CAPE
183	A	4	18	ENGINEER DR	CORPORATE WAY	MANUFACTURING RD	215	52	1,304	CAPE
183	A	4	18	JULIA WAY	CHRISTY WAY	ROBERT RD	314	36	1,319	CAPE
183	A	4	18	LA CANADA WAY	ROBERT RD	492' W ROBERT RD	492	36	2,066	CAPE
183	A	4	18	LA CANADA WAY	ROBERT RD	700' E ROBERT RD	700	36	2,940	CAPE
183	A	4	18	MANUFACTURING RD	VARNER RD	ENGINEER DR	643	52	3,901	CAPE
183	A	4	18	METROPLEX DR	VARNER RD	CORPORATE WAY	382	60	2,674	CAPE
183	A	4	18	SENA CT	ROBERT RD	381' W ROBERT RD	381	36	1,600	CAPE
183	A	4	18	VIA PARED	DATIL RD	LA CANADA WAY	975	36	4,095	CAPE
183	A	4	18	VIA VENTANA	DATIL RD	LA CANADA WAY	962	36	4,040	CAPE
187	A	4	18	ACAPULCO TRL	BOCA CHICA TRL	GUADALAJARA DR	1,462	33	5,629	CAPE
187	A	4	18	BARCELONA DR	LAURA DR	618' E LAURA DR	618	29	2,091	CAPE
187	A	4	18	BARCELONA DR	BOCA CHICA TRL	LAURA DR	2,158	33	8,308	CAPE
187	A	4	18	BELL RD	607' S ELIZABETH DR	WHITE SANDS DR	435	36	1,827	CAPE
187	A	4	18	BELL RD	ELIZABETH DR	607' S ELIZABETH DR	607	37	2,620	CAPE
187	A	4	18	BOCA CHICA TRL	VARNER RD	SUNDANCE TRL	516	37	2,227	CAPE
187	A	4	18	BOCA CHICA TRL	SUNDANCE TRL	100' E LAURA DR	1,159	30	4,057	CAPE
187	A	4	18	BOCA CHICA TRL	100' E LAURA DR	BELL RD	1,807	37	7,800	CAPE
187	A	4	18	BROADMOOR DR	MONTEREY AVE	DESERT MOON DR	4,131	42	20,242	CAPE
187	A	4	18	CARLSBAD CIR	BARCELONA DR	472' S BARCELONA DR	472	28	1,542	CAPE
187	A	4	18	DEANE CIR	WESTCHESTER DR	310' N WESTCHESTER DR	310	29	1,049	CAPE
187	A	4	18	DESERT MOON DR	BROADMOOR DR	RAMON DR	2,721	38	12,063	CAPE
187	A	4	18	DRIFTING SANDS CIR	WHITE SANDS DR	323' N WHITE SANDS DR	323	28	1,055	CAPE
187	A	4	18	ELIZABETH DR	LES RD	1148' E LES RD	1,148	37	4,956	CAPE
187	A	4	18	GUADALAJARA DR	LAURA DR	CHIRICAHUA DR	1,584	33	6,098	CAPE
187	A	4	18	LAREDO CIR	WESTCHESTER DR	561' N WESTCHESTER DR	561	29	1,898	CAPE
187	A	4	18	LAURA DR	BOCA CHICA TRL	BROADMOOR DR	2,141	33	8,243	CAPE
187	A	4	18	LES RD	BOCA CHICA TRL	618' N BOCA CHICA TRL	618	37	2,668	CAPE
187	A	4	18	LISA CIR	ELIZABETH DR	165' N ELIZABETH DR	165	30	578	CAPE
187	A	4	18	MERION DR	PINE VALLEY DR	DESERT MOON DR	915	31	3,309	CAPE
187	A	4	18	OAKLAND HILLS ST	WESTCHESTER DR	ST ANDREWS DR	929	35	3,794	CAPE
187	A	4	18	OJAI PL	DESERT MOON DR	234' W DESERT MOON DR	234	31	846	CAPE
187	A	4	18	PALM LAKE CIR	WHITE SANDS DR	323' N WHITE SANDS DR	323	28	1,055	CAPE
187	A	4	18	PINE VALLEY DR	SAN MIQUELITO DR	DESERT MOON DR	1,422	35	5,807	CAPE
187	A	4	18	PUEBLA DR	TUBAC TRL	SAN CARLOS DR	867	33	3,338	CAPE
187	A	4	18	RAINIER PL	DESERT MOON DR	156' W DESERT MOON DR	156	31	564	CAPE
187	A	4	18	SAN CARLOS DR	TUBAC TRL	PUEBLA DR	1,051	33	4,046	CAPE
187	A	4	18	SAN LUCAS TRL	WESTCHESTER DR	448' E WESTCHESTER DR	448	29	1,516	CAPE
187	A	4	18	SAN MIQUELITO DR	ST ANDREWS DR	RAMON RD	966	56	6,311	CAPE
187	A	4	18	SAN MIQUELITO DR	DESERT MOON DR	ST ANDREWS DR	2,146	60	15,022	CAPE
187	A	4	18	SAUCON VALLEY ST	COLONIAL DR	PINE VALLEY DR	581	31	2,101	CAPE
187	A	4	18	SHADY PALMS CIR	WHITE SANDS DR	322' N WHITE SANDS DR	322	28	1,052	CAPE
187	A	4	18	SUN DANCE TRL	BOCA CHICA TRL	WESTCHESTER DR	520	29	1,759	CAPE
187	A	4	18	TUBAC TRL	WESTCHESTER DR	PUEBLA DR	751	33	2,891	CAPE
187	A	4	18	WALTON CIR	ELIZABETH DR	254' N ELIZABETH DR	254	29	859	CAPE
187	A	4	18	WESTCHESTER DR	DEANE CIR	BROADMOOR DR	587	33	2,260	CAPE
187	A	4	18	WESTCHESTER DR	BARCELONA DR	DEANE CIR	2,312	33	8,901	CAPE
187	A	4	18	WHITE SANDS DR	BOCA CHICA TRL	BELL RD	1,713	36	7,195	CAPE
187	A	4	18	WYCONDA ST	SAUCON VALLEY ST	PINE VALLEY DR	680	31	2,459	CAPE
207	B	4	19	BOWDEN DR	CAMBRIDGE AVE	HOPEWELL AVE	1,328	35	5,423	CAPE
207	B	4	19	EASTHAVEN RD	WASHINGTON ST	SPARKEY WAY	335	36	1,407	CAPE
207	B	4	19	SPALDING DR	CAMBRIDGE AVE	HOPEWELL AVE	1,276	35	5,210	CAPE
207	B	4	19	SPARKEY WAY	41ST AVE	EASTHAVEN RD	1,973	36	8,287	CAPE
<b>CAPE SEAL TOTAL</b>						<b>65,261</b>	<b>LF</b>	<b>302,883</b>	<b>SY</b>	

ATTACHMENT "1", Page 1 of 2

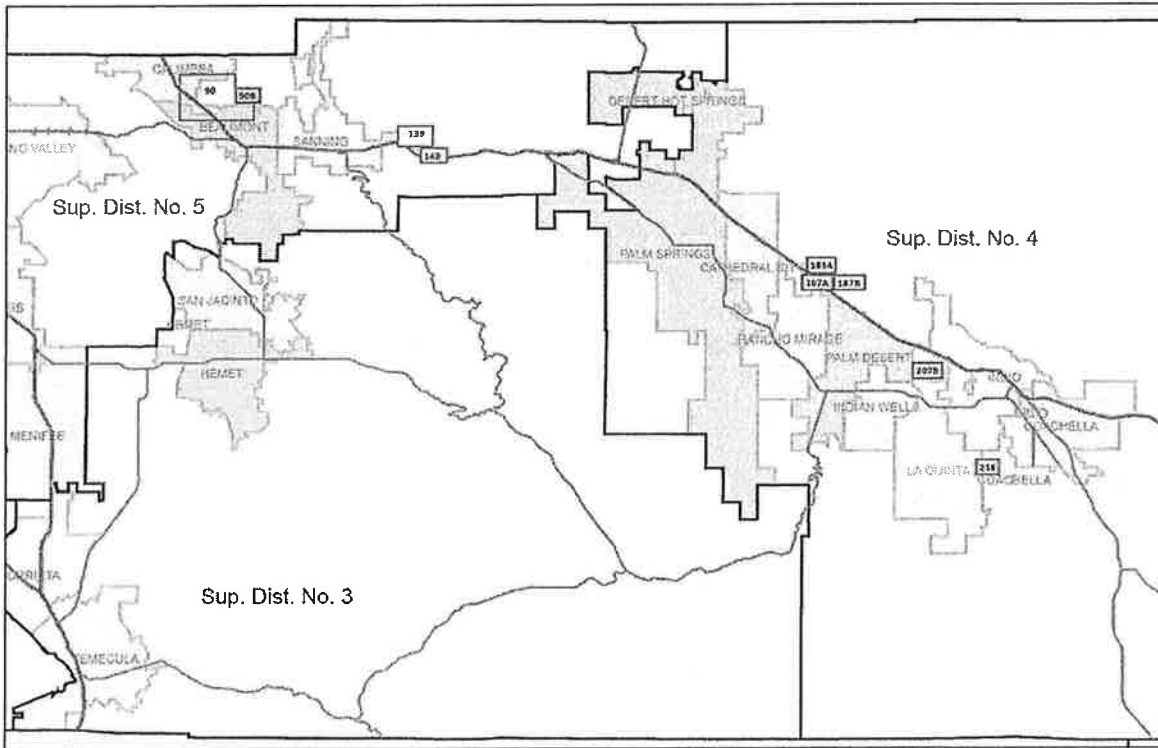
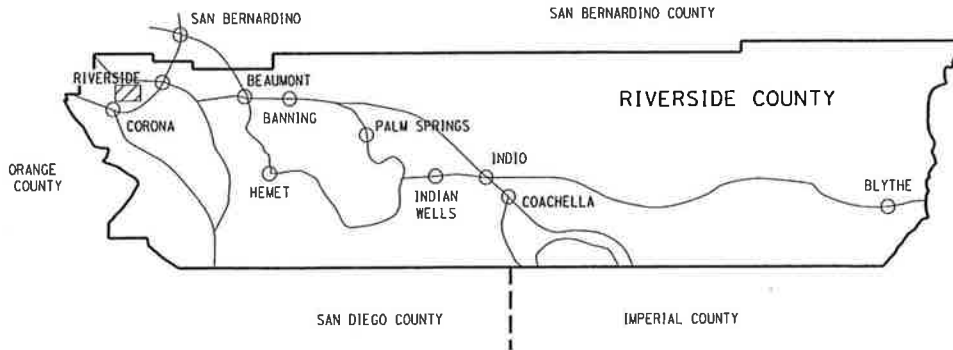
RD BK PAGE	SUPV. DIST.	MAINT. DIST.	ROAD NAME	LIMITS		Length (FT)	Width (FT)	Area (SQ YD)	WORK DESC.
				From	To				
<b>SLURRY SEAL TYPE 1</b>									
103 B	5	14	ARECA PALM DR	SULTANAS RD	KENTIA PALM DR	186	32	694	SS1
103 B	5	14	ARENGA PALM DR	PARADISE PALM AVE	COCOS PALM AVE	1,224	33	4,712	SS1
103 B	5	14	BAMBOO PALM DR	BUTIA PALM AVE	PHEONIX PALM DR	432	33	1,663	SS1
103 B	5	14	BUTIA PALM AVE	PARADISE PALM AVE	SAGO PALM DR	1,375	37	5,936	SS1
103 B	5	14	BUTTERFLY PALM DR	BUTIA PALM AVE	FOUNTAIN PALM DR	993	33	3,823	SS1
103 B	5	14	COCOS PALM AVE	PARADISE PALM AVE / E	PARADISE PALM AVE / W	1,226	33	4,720	SS1
103 B	5	14	FOUNTAIN PALM DR	BUTIA PALM AVE	BUTTERFLY PALM DR	625	33	2,406	SS1
103 B	5	14	FRETWELL AVE	LEON RD	NAUMANN AVE	1,548	32	5,779	SS1
103 B	5	14	HIGHLAND PALMS DR	BUTIA PALM AVE	SH-74	575	41	2,751	SS1
103 B	5	14	IVORY PALM DR	SILVER PALM DR	SAGO PALM DR	587	33	2,260	SS1
103 B	5	14	KENTIA PALM DR	SEAFORTHIA PALM DR / SE	SEAFORTHIA PALM DR / N	1,181	33	4,547	SS1
103 B	5	14	LEON RD	NEER ST	SH-74	323	54	2,035	SS1
103 B	5	14	LEON RD	ALLEN AVE	NEER ST	1,602	61	11,401	SS1
103 B	5	14	NEER ST	837' E LEON RD	NAUMANN AVE	719	34	2,852	SS1
103 B	5	14	NEER ST	LEON RD	837' E LEON RD	837	23	2,246	SS1
103 B	5	14	PALMETTO PALM DR	PARADISE PALM DR / W	PARADISE PALM DR / E	1,563	33	6,018	SS1
103 B	5	14	PARADISE PALM AVE	SULTANAS RD	PALMETTO PALM AVE	2,911	37	12,566	SS1
103 B	5	14	PHOENIX PALM DR	BUTIA PALM AVE	BAMBOO PALM DR	693	33	2,668	SS1
103 B	5	14	QUEEN PALM DR	SILVER PALM DR	LEON RD	960	33	3,696	SS1
103 B	5	14	ROBERTSON ST	LEON RD	NAUMANN AVE	1,548	35	6,321	SS1
103 B	5	14	SAGO PALM DR	PALMETTO PALM DR	IVORY PALM DR	1,023	33	3,939	SS1
103 B	5	14	SEAFORTHIA PALM DR	PARADISE PALM AVE	KENTIA PALM DR	999	33	3,846	SS1
103 B	5	14	SILVER PALM DR	SAGO PALM DR	QUEEN PALM DR	1,282	33	4,936	SS1
103 B	5	14	SULTANAS RD	SH-74	PARADISE PALM AVE	1,318	25	3,844	SS1
<b>SLURRY SEAL TYPE 1 TOTAL</b>									
						42,118	LF	170,976	SY
<b>SLURRY SEAL TYPE 2</b>									
140 A	5	16	MAIN ST	APACHE TRAIL	RAILROAD AVE	8,946	60	62,622	SS2
<b>SLURRY SEAL TYPE 2 TOTAL</b>									
						8,946	LF	62,622	SY

# COUNTY OF RIVERSIDE

## SLURRY SEAL PROJECT

DISTRICT 4 & DISTRICT 5

FOR FISCAL YEAR 2011/2012



XXX ROAD BOOK PAGE NUMBER

VICINITY MAP

SCALE NONE

EXHIBIT "A"

**SLURRY SEAL PROJECT**  
**DISTRICT 4 & DISTRICT 5**  
**FOR FISCAL YEAR 2011/2012**