

**SUBMITTAL TO THE BOARD OF SUPERVISORS
COUNTY OF RIVERSIDE, STATE OF CALIFORNIA**

407B



FROM: County Counsel/Planning

SUBMITTAL DATE:
July 31, 2013

SUBJECT: Ordinance No. 348.4761
District One/District One

RECOMMENDED MOTION: That the Board of Supervisors adopt Ordinance No. 348.4761 amending the zoning in the Cajalco District and Mead Valley District shown on Map Nos. 57.012 and 62.017 Change of Zone Case No. 7796.

BACKGROUND: Change of Zone Case No. 7796 was tentatively approved by the Board of Supervisors on July 30, 2013.

Departmental Concurrence

MICHELLE CLACK, Deputy County Counsel
PAMELA J WALLS, County Counsel

FINANCIAL DATA	Current F.Y. Total Cost:	\$ 0	In Current Year Budget:	N/A
	Current F.Y. Net County Cost:	\$ 0	Budget Adjustment:	N/A
	Annual Net County Cost:	\$ 0	For Fiscal Year:	N/A

SOURCE OF FUNDS:	Positions To Be Deleted Per A-30	<input type="checkbox"/>
	Requires 4/5 Vote	<input type="checkbox"/>

C.E.O. RECOMMENDATION:

APPROVE

BY:
Tina Grande

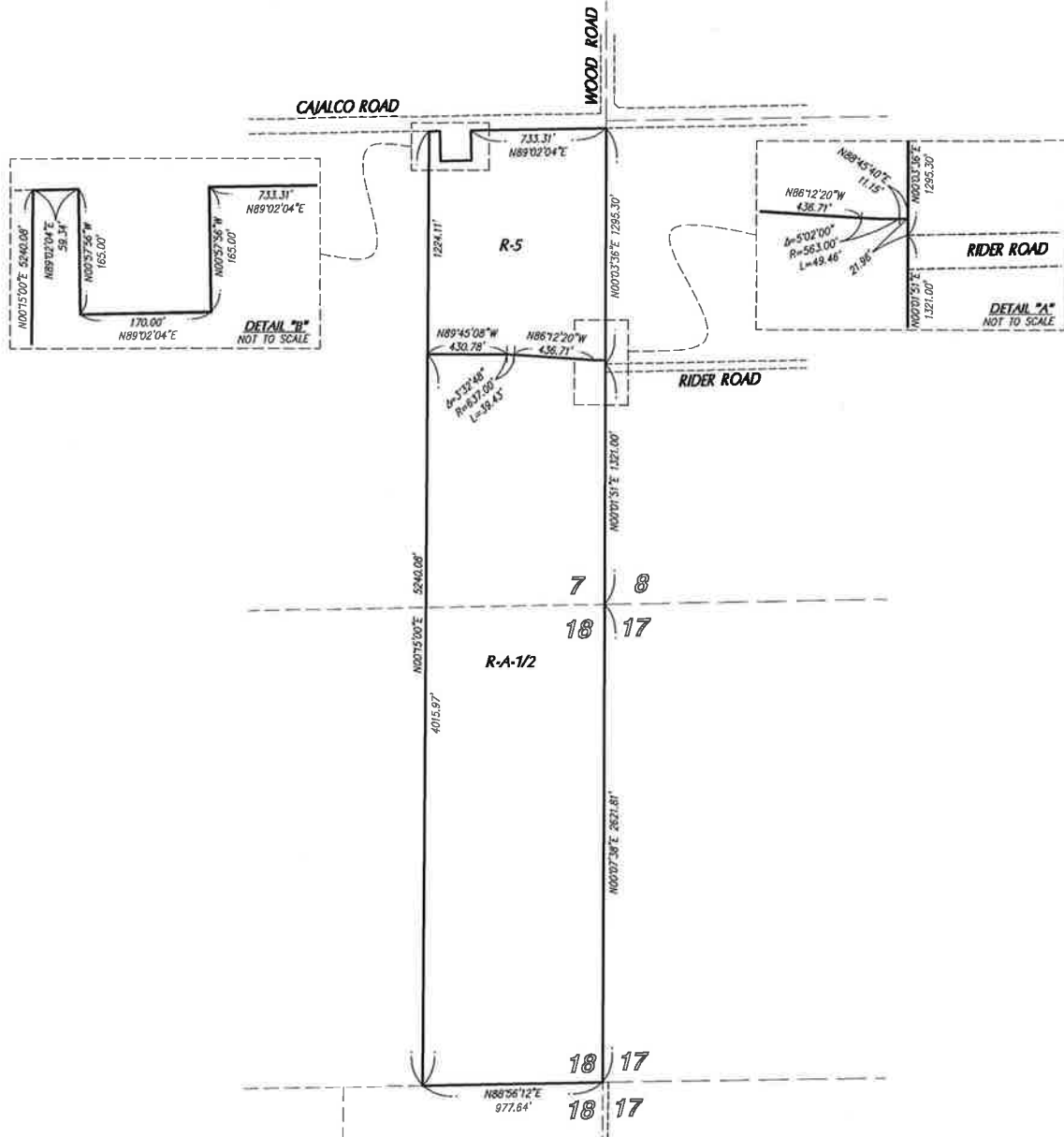
County Executive Office Signature

- Consent
- Policy
- Consent
- Policy

Dep't Recomm.:
Per Exec. Ofc.:

5018 402 -B 6M 3:3P
RECEIVED RIVERSIDE COUNTY

SECTIONS 7 & 18, T.4S., R.4W, S.B.M.



LEGEND

R-A-1/2 RESIDENTIAL AGRICULTURAL, 1/2 ACRE MINIMUM

R-5 OPEN AREA COMBINING ZONE—RESIDENTIAL DEVELOPMENTS

MAP NO. 57.012

MAP NO. 62.017

CHANGE OF OFFICIAL ZONING PLAN CAJALCO DISTRICT / MEAD VALLEY DISTRICT


CHANGE OF ZONE CASE NO. 07796

AMENDING ORDINANCE NO. 348

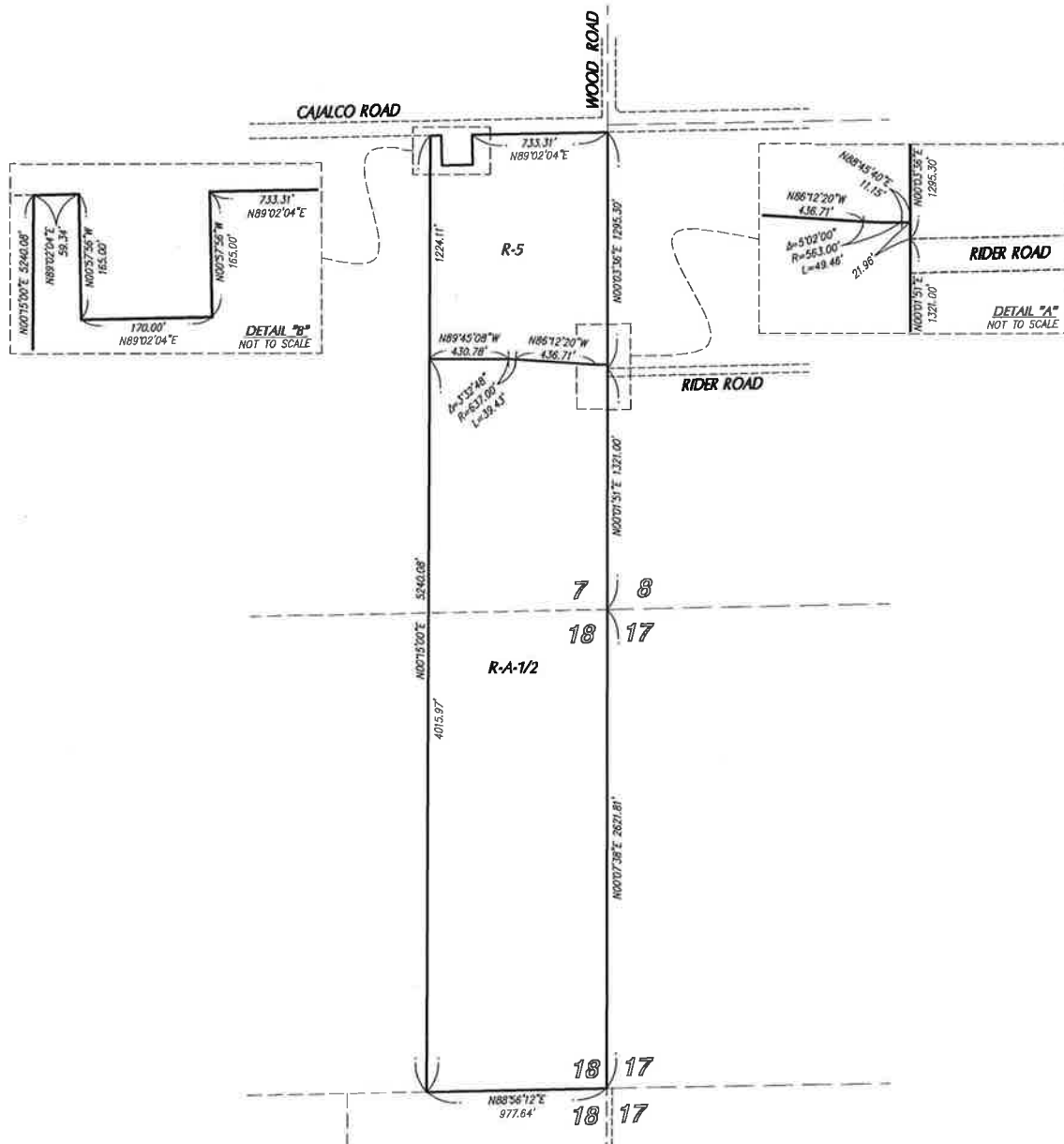
ADOPTED BY ORDINANCE NO. 348.4761

AUGUST 20, 2013

SCALE: 1"=400'



SECTIONS 7 & 18, T.4S., R.4W, S.B.M.



LEGEND

- R-A-1/2** RESIDENTIAL AGRICULTURAL, 1/2 ACRE MINIMUM
- R-5** OPEN AREA COMBINING ZONE-RESIDENTIAL DEVELOPMENTS

MAP NO. 57.012
 MAP NO. 62.017

CHANGE OF OFFICIAL ZONING PLAN CAJALCO DISTRICT / MEAD VALLEY DISTRICT

CHANGE OF ZONE CASE NO. 07796
 AMENDING ORDINANCE NO. 348
 ADOPTED BY ORDINANCE NO. 348.4761
 AUGUST 20, 2013

