

**SUBMITTAL TO THE FLOOD CONTROL AND
WATER CONSERVATION DISTRICT BOARD OF SUPERVISORS
COUNTY OF RIVERSIDE, STATE OF CALIFORNIA**

405B



FROM: General Manager-Chief Engineer

SUBMITTAL DATE:
November 26, 2013

SUBJECT: Resolution F2013-25 – Setting a Public Hearing Date for Temescal Creek – Foster Road Storm Drain, Stage 1; Project No. 2-0-00493; District 1&2/District 1; [\$0]

RECOMMENDED MOTION: That the Board of Supervisors:

1. Adopt Resolution No. F2013-25 which sets January 14, 2014 as the date for a Public Hearing concerning the construction of the above referenced project in accordance with Section 18 of the District Act and gives Notice of Intent to Adopt a Mitigated Negative Declaration in accordance with the California Environmental Quality Act (CEQA); and
2. Direct the Clerk of the Board to advertise and post said notice of public hearing and intent to adopt a Mitigated Negative Declaration in accordance with Section 18 of the District Act and CEQA.

BACKGROUND:

Summary

See Page 2.

WARREN D. WILLIAMS
General Manager-Chief Engineer

JDS:mcv
P8\156722

FINANCIAL DATA	Current Fiscal Year:	Next Fiscal Year:	Total Cost:	Ongoing Cost:	POLICY/CONSENT (per Exec. Office)
COST	\$ N/A	\$ N/A	\$ N/A	\$ N/A	Consent <input type="checkbox"/> Policy <input type="checkbox"/>
NET DISTRICT COST	\$ N/A	\$ N/A	\$ N/A	\$ N/A	

SOURCE OF FUNDS: N/A

Budget Adjustment: N/A

For Fiscal Year: N/A

C.E.O. RECOMMENDATION:

APPROVE

BY:

Steven C. Horn, MPA

County Executive Office Signature

MINUTES OF THE BOARD OF SUPERVISORS

Prev. Agn. Ref.:

District: 1&2/1

Agenda Number:

11-4

FORM APPROVED COUNTY COUNSEL
BY: Michelle Clack 11/5/13
DATE: MICHELLE CLACK

Departmental Concurrence

- A-30
- 4/5 Vote
- Positions Added
- Change Order

2013 NOV 28 PM 8:18

**SUBMITTAL TO THE FLOOD CONTROL AND WATER CONSERVATION DISTRICT
BOARD OF SUPERVISORS, COUNTY OF RIVERSIDE, STATE OF CALIFORNIA**

FORM 11: Resolution F2013-25 – Setting a Public Hearing Date for Temescal Creek – Foster Road
Storm Drain, Stage 1; Project No. 2-0-00493; District 1&2/District 1; [\$0]

DATE: November 26, 2013

PAGE: Page 2 of 2

BACKGROUND:

Summary (continued)

Section 18 of the District's Act requires the Board to hold a Public Hearing for the purpose of considering all comments regarding any proposed facilities before authorizing the construction of such facilities.

In accordance with the State guidelines implementing the CEQA, the General Manager-Chief Engineer of the District has found that the proposed project will not have a significant adverse effect on the environment and has completed a Mitigated Negative Declaration which will not be final until approved and adopted by this Board.

Impact on Citizens and Businesses

Not Applicable.

P8\156722

1
2
3
4
5
6
7
8
9
10
11
12
13
14
15
16
17
18
19
20
21
22
23
24
25
26
27
28

BOARD OF SUPERVISORS RIVERSIDE COUNTY FLOOD CONTROL AND WATER CONSERVATION DISTRICT

RESOLUTION NO. F2013-25 SETTING A PUBLIC HEARING DATE FOR TEMESCAL CREEK - FOSTER ROAD STORM DRAIN, STAGE 1 PROJECT AND GIVING NOTICE OF INTENT TO ADOPT A MITIGATED NEGATIVE DECLARATION THEREFOR IN ACCORDANCE WITH SECTION 18 OF THE DISTRICT ACT AND THE CALIFORNIA ENVIRONMENTAL QUALITY ACT (CEQA)

WHEREAS, this Board intends to undertake a project within the unincorporated El Cerrito area of Riverside County, designated as Temescal Creek – Foster Road Storm Drain, Stage 1 Project ["Proposed Project"]; and

WHEREAS, the Proposed Project is generally bounded to the north by Dos Lagos Drive, to the east by Temescal Wash, to the south by Leroy Road and to the west by Interstate 15; and

WHEREAS, the Proposed Project consists of the installation and subsequent maintenance of approximately 2,000 lineal feet of reinforced concrete pipe; and

WHEREAS, reference is made to the engineering cost estimate for the Proposed Project, entitled "Engineer's Statement" on file with the Clerk of the Board; and

WHEREAS, reference is made to a map dated November 2013, bearing the name and showing the general location and typical section of the Proposed Project which is also on file with the Clerk of the Board; and

WHEREAS, the General Manager-Chief Engineer of the District has found that the Proposed Project will not have a significant adverse effect on the environment and has prepared a Mitigated Negative Declaration which will not become final until adopted by this Board; and

WHEREAS, any person wishing to comment on the Proposed Project or the Mitigated Negative Declaration may do so in writing between the date of this notice and the public hearing, or may appear and be heard at the time and place noted below; and

WHEREAS, in a subsequent legal challenge any person may be limited to raising only those issues he, she or someone else raised at the public hearing described in this notice, or in written comments delivered before or at the public hearing; and

FORM APPROVED COUNTY COUNSEL
BY: *Michelle Clack* 11/5/13
DATE: MICHELLE CLACK

1
2
3
4
5
6
7
8
9
10
11
12
13
14
15
16
17
18
19
20
21
22
23
24
25
26
27
28

WHEREAS, prior to making a decision on the Proposed Project or the Mitigated Negative Declaration, this Board will consider all written and oral comments; and

WHEREAS, the above-listed documents can be inspected at the District office, 1995 Market Street, Riverside, California 92501 and on the District website at www.rcflood.org and written comments will be received at the above address.

NOW, THEREFORE, BE IT RESOLVED, DETERMINED AND ORDERED by the Board of Supervisors of the Riverside County Flood Control and Water Conservation District in regular session assembled on November 26, 2013 that:

1. A public hearing concerning the intent to approve the Proposed Project and adopt the Mitigated Negative Declaration will be held at 10:30 a.m. on January 14, 2014, at the meeting room of this Board, 1st Floor, County Administrative Center, 4080 Lemon Street, Riverside, California 92502, at which time all public comment shall be heard.

2. A copy of this Resolution and copies of the above listed documents shall be posted at least thirty (30) days before said hearing at El Cerrito Branch Library, 7581 Rudell Road, Corona, California 92881.

3. A copy of this Resolution shall be posted at least thirty (30) days before said hearing at the Riverside County Clerk and Recorder's Office, 2724 Gateway Drive, Riverside, California 92507.

4. The Clerk of this Board is directed to cause a copy of this Resolution to be published twice, once at least thirty (30) days before said hearing, and once seven (7) days following the initial publication in a newspaper of general circulation in accordance with Section 18 of the District Act and CEQA.

Temescal Creek - Foster Road Storm Drain, Stage 1
Project No. 2-0-00493-01
Engineer's Statement

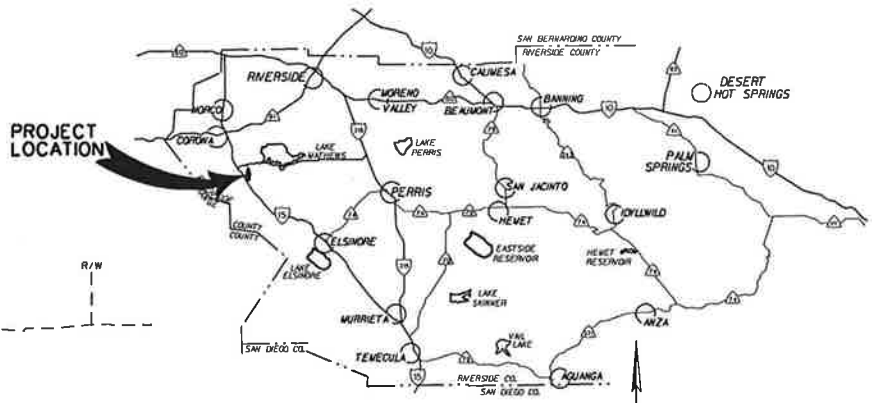
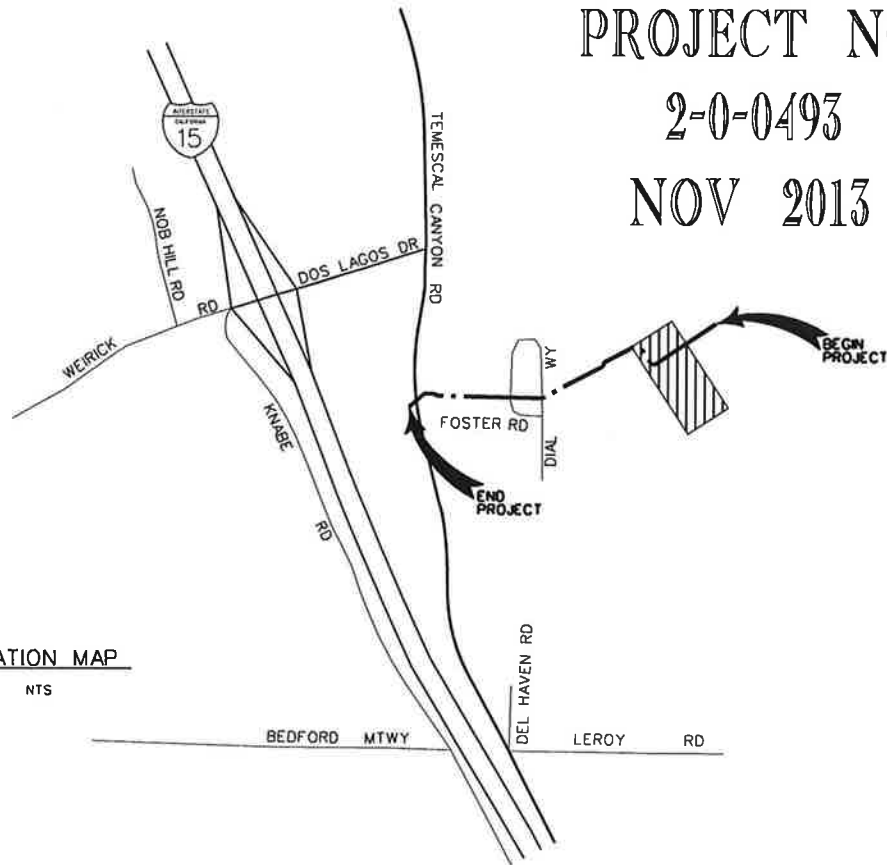
The proposed Temescal Creek - Foster Road Storm Drain, Stage 1 project is located south of the city of Corona within unincorporated Riverside County, California. The project is an ultimate storm drain system designed to collect runoff from a 142-acre tributary area. When complete, this system will provide 100-year flood protection.

This project will consist of the construction of approximately 2,000 lineal feet of reinforced concrete pipe (RCP) ranging from 30 inches to 72 inches. Three catch basins, one along Temescal Canyon Road and two along Foster Road, will collect local drainage. Beginning at the upstream end of the project, the mainline will connect to an existing 54-inch culvert with a 60-inch diameter RCP. The mainline will cross underneath Temescal Canyon Road and parallel Foster Road. A 30-inch RCP lateral will connect to the mainline near the intersection of Temescal Canyon Road and Foster Road. The lateral will extend south along Temescal Canyon Road for approximately 300 lineal feet. The mainline will head east within the public right of way limits of Foster Road for approximately 800 feet. At this point, the diameter of the pipe transitions from 60 inches to 72 inches and then travels in a northeasterly direction for approximately 700 feet. The alignment then turns to the southeast for approximately 200 feet where it will connect to the system outlet. The outlet structure is an impact type energy dissipator. At the outlet location, Temescal Creek will be widened by approximately 160 feet. The new streambank will be armored with riprap. The estimated cost of construction is \$1,500,000. The estimated cost of right of way is \$180,000, bringing the total estimated cost to \$1,680,000.

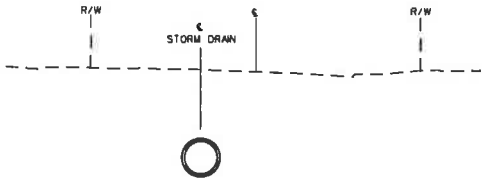
SECTION 18
PUBLIC HEARING
MAP



TEMESCAL CREEK
FOSTER ROAD
STORM DRAIN
STAGE 1
PROJECT NO.
2-0-0493
NOV 2013



VICINITY MAP
N.T.S.



TYPICAL CROSS SECTION
N.T.S.