

TRACT MAP Tract #: TR36317

Parcel: 290-660-012

10. GENERAL CONDITIONS

10.PLANNING. 11 MAP - ORD NO. 659 (DIF) (cont.)

RECOMMND

County Ordinance No. 659 has been established to set forth policies, regulations and fees related to the funding and construction of facilities necessary to address the direct and cummulative environmental effects generated by new development projects described and defined in this Ordinance, and it establishes the authorized uses of the fees collected.

The fee shall be paid for each residential unit to be constructed within this land division. In the event Riverside County Ordinance No. 659 is recinded, this condition will no longer be applicable. However, should Riverside County Ordinance No. 659 be rescinded and superseded by a subsequent mitigation fee ordinance, payment of the appropriate fee set forth in that ordinance shall be required.

10.PLANNING. 12 MAP - ORD 810 OPN SPACE FEE

RECOMMND

Prior to the issuance of either a certificate of occupancy or prior to building permit final inspection, the applicant shall comply with the provisions of Riverside County Ordinance No. 810, which requires payment of the appropriate fee set forth in the Ordinance. Riverside County Ordinance No. 810 has been established to set forth policies, regulations and fees related to the funding and acquisition of open space and habitat necessary to address the direct and cumulative environmental effects generated by new development projects described and defined in this Ordinance.

The fee shall be paid for each residential unit to be constructed within this land division.

In the event Riverside County Ordinance No. 810 is rescinded, this condition will no longer be applicable. However, should Riverside County Ordinance No. 810 be rescinded and superseded by a subsequent mitigation fee ordinance, payment of the appropriate fee set forth in that ordinance shall be required.

10.PLANNING. 13 MAP - REQUIRED MINOR PLANS

RECOMMND

For each of the below listed items, a minor plot plan application shall be submitted and approved by the County Planning Department pursuant to Section 18.30.a. (1) of

TRACT MAP Tract #: TR36317

Parcel: 290-660-012

10. GENERAL CONDITIONS

10.PLANNING. 13

MAP - REQUIRED MINOR PLANS (cont.)

RECOMMND

County Ordinance No. 348 (Plot Plans not subject to the California Environmental Quality Act and not subject to review by any governmental agency other than the Planning Department) along with the current fee.

1. Final Site Development Plan for each phase of development.
2. Model Home Complex Plan shall be filed and approved for each phase if models change between phases. A final site of development plot plan must be approved prior to approval, or concurrent with a Model Home Complex Plan.
3. Landscaping Plan for typical front yard/slopes/open space. These three plans may be applied for separately for the whole tract or for phases.
4. Landscaping plans totally in the road right-of-Way shall be submitted to the Transportation Department only.
5. Each phase shall have a separate wall and fencing plan.
6. Entry monument and gate entry plan (should gates be used).

NOTE: The requirements of the above plot plans may be accomplished as one, or, any combination of multiple plot plans required by these conditions of approval. However, each requirement shall be cleared individually with the applicable plot plan condition of approval in the "PRIOR TO BUILDING PERMIT" (80 series) conditions.

10.PLANNING. 15

MAP - OFF-HIGHWAY VEHICLE USE

RECOMMND

No off-highway vehicle use shall be allowed on any parcel. The landowners shall secure all parcels placed and shall prevent all off-highway vehicles from using the property.

10.PLANNING. 16

MAP - SUBMIT BUILDING PLANS

RECOMMND

The developer shall cause building plans to be submitted to the TLMA- Land Use Section for review by the Department of Building and Safety - Plan Check Division. Said plans shall be in conformance with the approved TENTATIVE MAP.

TRACT MAP Tract #: TR36317

Parcel: 290-660-012

10. GENERAL CONDITIONS

10.PLANNING. 17 MAP - IF HUMAN REMAINS FOUND

RECOMMND

IF HUMAN REMAINS ARE FOUND ON THIS SITE:

The developer/permit holder or any successor in interest shall comply with the following codes for the life of this project:

Pursuant to State Health and Safety Code Section 7050.5, if human remains are encountered, no further disturbance shall occur until the County Coroner has made the necessary findings as to origin. Further, pursuant to Public Resources Code Section 5097.98 (b), remains shall be left in place and free from disturbance until a final decision as to the treatment and their disposition has been made. If the Riverside County Coroner determines the remains to be Native American, the Native American Heritage Commission shall be contacted within the period specified by law. Subsequently, the Native American heritage Commission shall identify the "Most Likely Descendant". The Most Likely Descendant shall then make recommendations and engage in consultation with the property owner and the County Archaeologist concerning the treatment of the remains as provided in Public Resources Code Section 5097.98. Human remains from other ethnic/cultural groups with recognized historical associations to the project area shall also be subject to consultation between appropriate representatives from that group and the County Archaeologist.

10.PLANNING. 18 MAP - INADVERTANT ARCHAEO FIND

RECOMMND

The developer/permit holder or any successor in interest shall comply with the following for the life of this permit:

If during ground disturbance activities, cultural resources* are discovered that were not assessed by the archaeological report(s) and/or environmental assessment conducted prior to project approval, the following procedures shall be followed:

1.All ground disturbance activities within 100 feet of the discovered cultural resource shall be halted until a meeting is convened between the developer, the project archaeologist**, the Native American tribal representative (or other appropriate ethnic/cultural group representative), and the County Archaeologist to discuss the significance of the find.

TRACT MAP Tract #: TR36317

Parcel: 290-660-012

10. GENERAL CONDITIONS

10.PLANNING. 18

MAP - INADVERTANT ARCHAEO FIND (cont.)

RECOMMND

2.At the meeting, the significance of the discoveries shall be discussed and after consultation with the Native American tribal (or other appropriate ethnic/cultural group representative) and the archaeologist, a decision is made, with the concurrence of the County Archaeologist, as to the appropriate mitigation (documentation, recovery, avoidance, etc) for the cultural resource.

3.Further ground disturbance shall not resume within the area of the discovery until an agreement has been reached by all parties as to the appropriate mitigation measures.

* A cultural resources site is defined, for this condition, as being three or more artifacts in close association with each other, but may include fewer artifacts if the area of the find is determined to be of significance due to its sacred or cultural importance.

** If not already employed by the project developer, a County approved archaeologist shall be employed by the project developer to assess the value/importance of the cultural resource.

10.PLANNING. 19

MAP - LC LANDSCAPE REQUIREMENT

RECOMMND

The developer/ permit holder shall:

1)Ensure all landscape and irrigation plans are in conformance with the APPROVED EXHIBITS;

2)Ensure all landscaping is provided with California Friendly landscaping and a weather based irrigation controller(s) as defined by County Ordinance No. 859;

3)Ensure that irrigation plans which may use reclaimed water conform with the requirements of the local water purveyor; and,

4)Be responsible for maintenance, viability and upkeep of all slopes, landscaped areas, and irrigation systems until the successful completion of the twelve (12) month inspection or those operations become the responsibility of the individual property owner(s), a property owner's association, or any other successor-in-interest,

TRACT MAP Tract #: TR36317

Parcel: 290-660-012

10. GENERAL CONDITIONS

10.PLANNING. 19 MAP - LC LANDSCAPE REQUIREMENT (cont.) RECOMMND

whichever occurs later.

To ensure ongoing maintenance, the developer/ permit holder or any successor in interest shall:

1)Connect to a reclaimed water supply for landscape irrigation purposes when reclaimed water is made available.

2)Ensure that landscaping, irrigation and maintenance systems comply with the Riverside County Guide to California Friendly Landscaping, and Ordinance No. 859.

3)Ensure that all landscaping is healthy, free of weeds, disease and pests.

10.PLANNING. 20 MAP - GEO02232 RECOMMND

County Geologic Report (GEO) No. 2232 submitted for this project (TR36317) was prepared by Advanced Geotechnical Solutions, Inc. (AGS) and is entitled "Geotechnical Review of Tentative Tract Map 36317, Planning Area 17 (Formerly TTM 31907) and 24B, Sycamore Creek Development, County of Riverside, California", dated November 17, 2010. In addition, the following documents were submitted for this project:

Pacific Soils Engineering, Inc., May 25, 2004, "Supplemental Geotechnical Investigation and Geotechnical Review of Tentative Tract No. 31907, Planning Area 17, Sycamore Creek Project, Glen Ivy Area, Riverside County, California".

AGS, February 3, 2011, "Response to County of Riverside Review Sheet Addressing Geotechnical Review of Tentative Tract Map 36317, Planning Area 17 (Formerly TTM 31907) and 24B, Sycamore Creek Development, County of Riverside, California".

AGS, May 19, 2011, "Revised Response to County of Riverside Review Sheet Addressing Geotechnical Review of Tentative Tract Map 36317, Planning Area 17 (Formerly TTM 31907) and 24B, Sycamore Creek Development, County of Riverside, California".

AGS, September 12, 2011, "Updated Geotechnical Review of

TRACT MAP Tract #: TR36317

Parcel: 290-660-012

10. GENERAL CONDITIONS

10.PLANNING. 20 MAP - GEO02232 (cont.)

RECOMMND

Tentative Tract Map 36317 and Response to Outstanding County of Riverside Review Comments Addressing Geotechnical Review of Tentative Tract Map 36317, Planning Area 17 (Formerly TTM 31907) and 24B, Sycamore Creek Development, County of Riverside, California".

AGS, February 26, 2013, "Response to Outstanding County of Riverside Review Comments #3 Addressing Geotechnical Review of Tentative Tract Map 36317, Planning Area 17 (Formerly TTM 31907) and 24B, Sycamore Creek Development, County of Riverside, California".

The documents are herein incorporated as a part of GEO02232.

GEO02232 concluded:

1.The surface trace of the northwest trending, active Glen Ivy North (GIN) segment of the Elsinore Fault System traverses the northeast third of the project.

2.The potential for surface rupture on the GIN exists on site.

3.The active Glen Ivy South (GIS) segment of the Elsinore Fault System has not been mapped within TR36137. The GIS terminates approximately 750 feet to the northwest of the site.

4.The potential for liquefaction is low.

5.The potential for lateral spreading is low.

6.The potential for subsidence and ground fissuring due to settlement of the underlying earth materials is unlikely.

7.Dry sand settlements of less than .5 inch to slightly more than 2.5 inches can be expected at the site based on the recommended remedial grading. Differential settlement of approximately 1.5 inches has been estimated for the site.

8.The consultant recognizes the potential for debris flow at the site.

9.The homeowner would be responsible for repairing slopes

TRACT MAP Tract #: TR36317

Parcel: 290-660-012

10. GENERAL CONDITIONS

10.PLANNING. 20

MAP - GEO02232 (cont.) (cont.)

RECOMMND

and structures located on private lots. Repair of slopes within common areas will be the responsibility of the Homeowners Association. Repair of public utilities (roads, storm drains, will be the responsibility of the municipality who has jurisdiction over the property.

10.A significant +/-200-foot high descending cut slope, at a slope ration of 1:1 with benches every 50 vertical feet, has been excavated during the sand and gravel mine operation to the west. This slope, based on pseudo-static analysis, is subject to seismically induced landsliding. The proposed lots and proposed habitable structures are located outside the previously identified setbacks and have a factor of safety greater than 1.5 for static conditions and 1.1 for seismic conditions.

11.The slope stability factors for the proposed onsite slopes meet or exceed the CBC 2007 minimum. However, there is a potential for raveling and minor amounts of down slope debris.

GEO02232 recommended:

1.The removal of undocumented artificial fill, soil stockpiles, end dumped spoil dirt and large oversized boulders, topsoil, and the upper portions of the fan an older fan deposits is recommended below the proposed structural fills and where exposed in cuts.

2.A fault setback zone has been established for the GIN and the limits of that zone are shown on the Tentative Tract Map.

3.A catchment wall or ditch may be necessary for potential debris flows. The design of which is to be provided by the project Civil Engineer.

4.Remedial grading and design of the structures to withstand the estimated seismically induced settlement.

GEO No. 2232 satisfies the requirement for a liquefaction study for Planning/CEQA purposes. GEO No. 2232 is hereby accepted for Planning purposes. Engineering and other Uniform Building Code parameters were not included as a part of this review or approval. This approval is not

TRACT MAP Tract #: TR36317

Parcel: 290-660-012

10. GENERAL CONDITIONS

10.PLANNING. 20 MAP - GEO02232 (cont.) (cont.) (cont.) RECOMMND

intended and should not be misconstrued as approval for grading permit. Engineering and other building code parameters will be reviewed and additional comments and/or conditions may be imposed by the Building and Safety Department upon application for grading and/or building permits.

An environmental constraints sheet (ECS) shall be prepared relative to the fault rupture hazard and the slope stability hazards at this site, as described elsewhere in this conditions set.

10.PLANNING. 21 MAP-INADVERTENT ARCHAEO FINDS RECOMMND

INADVERTENT ARCHAEOLOGICAL FINDS:

The developer/permit holder or any successor in interest shall comply with the following for the life of this permit:

If during ground disturbance activities, cultural resources* are discovered that were not assessed by the archaeological report(s) and/or environmental assessment conducted prior to project approval, the following procedures shall be followed:

1)All ground disturbance activities within 100 feet of the discovered cultural resource shall be halted until a meeting is convened between the developer, the project archaeologist**, the Native American tribal representative (or other appropriate ethnic/cultural group representative), and the County Archaeologist to discuss the significance of the find.

2)The developer shall call the County Archaeologist immediately upon discovery of the cultural resource to convene the meeting.

3)At the meeting with the aforementioned parties, the significance of the discoveries shall be discussed and a decision is to be made, with the concurrence of the County Archaeologist, as to the appropriate mitigation (documentation, recovery, avoidance, etc) for the cultural resource.

4)Further ground disturbance shall not resume within the area of the discovery until a meeting has been convened

TRACT MAP Tract #: TR36317

Parcel: 290-660-012

10. GENERAL CONDITIONS

10.PLANNING. 21

MAP-INADVERTENT ARCHAEO FINDS (cont.)

RECOMMND

with the aforementioned parties and a decision is made, with the concurrence of the County Archaeologist, as to the appropriate mitigation measures.

* A cultural resources site is defined, for this condition, as being three or more artifacts in close association with each other, but may include fewer artifacts if the area of the find is determined to be of significance due to its sacred or cultural importance.

** If not already employed by the project developer, a County approved archaeologist shall be employed by the project developer to assess the value/importance of the cultural resource, attend the meeting described above, and continue monitoring of all future site grading activities as necessary.

10.PLANNING. 22

MAP-IF HUMAN REMAINS FOUND

RECOMMND

IF HUMAN REMAINS ARE FOUND ON THIS SITE:

The developer/permit holder or any successor in interest shall comply with the following codes for the life of this project:

Pursuant to State Health and Safety Code Section 7050.5, if human remains are encountered, no further disturbance shall occur until the County Coroner has made the necessary findings as to origin. Further, pursuant to Public Resources Code Section 5097.98 (b), remains shall be left in place and free from disturbance until a final decision as to the treatment and their disposition has been made. If the Riverside County Coroner determines the remains to be Native American, the Native American Heritage Commission shall be contacted within the period specified by law. Subsequently, the Native American heritage Commission shall identify the "Most Likely Descendant". The Most Likely Descendant shall then make recommendations and engage in consultation with the property owner and the County Archaeologist concerning the treatment of the remains as provided in Public Resources Code Section 5097.98. Human remains from other ethnic/cultural groups with recognized historical associations to the project area shall also be subject to consultation between appropriate representatives from that group and the County Archaeologist.

TRACT MAP Tract #: TR36317

Parcel: 290-660-012

10. GENERAL CONDITIONS

10.PLANNING. 23

MAP-PDA4700R1 ARCHAEO STUDY

RECOMMND

County Archaeological Report (PDA) No. 04700R1, submitted for this project (TR36317) adequately covers for the 4th map amendment to this project. This was prepared by Tracy Stropes and Brian Smith of Brian F. Smith and Associates and is entitled: "Phase I Cultural Resources Survey of Tentative Tract Map 36317" dated June 13, 2011. This is a revision of a report dated April, 27, 2011 (PDA04700).

According to the study, no cultural resources were discovered. Therefore, there will be no impacts to "historical resources" or "unique archaeological resources" as defined by CEQA. Hence, there are no significant impacts to cultural resources per CEQA and no mitigation measures are required per CEQA.

This study has been incorporated as part of this project, and has been accepted.

10.PLANNING. 24

MAP - FUEL MOD INFO

RECOMMND

The developer shall provide information to all future homeowners explaining at a minimum:

1)The plantings in the backyards of these units are required to be compliant with any and all fuel modification requirements.

2)The future homeowner is responsible for continued maintenance of all plantings.

3)Any replacement landscaping shall be compliant with all fuel modification requirements.

4)The Home Owners Association and/or County officials may periodically inspect the landscaping to assure compliance.

5) No combustible structures, fencing, or play equipment shall be premitted.

TRANS DEPARTMENT

10.TRANS. 1

MAP - STD INTRO 3(ORD 460/461)

RECOMMND

With respect to the conditions of approval for the referenced tentative exhibit, the land divider shall provide all street improvements, street improvement plans

TRACT MAP Tract #: TR36317

Parcel: 290-660-012

10. GENERAL CONDITIONS

10.TRANS. 1 MAP - STD INTRO 3(ORD 460/461) (cont.) RECOMMND

and/or road dedications set forth herein in accordance with Ordinance 460 and Riverside County Road Improvement Standards (Ordinance 461). It is understood that the tentative map correctly shows acceptable centerline elevations, all existing easements, traveled ways, and drainage courses with appropriate Q's, and that their omission or unacceptability may require the map to be resubmitted for further consideration. These Ordinances and all conditions of approval are essential parts and a requirement occurring in ONE is as binding as though occurring in all. All questions regarding the true meaning of the conditions shall be referred to the Transportation Department.

10.TRANS. 1 SP - SP256A2/RDS PER GEN PLAN INEFFECT

All roads shall be improved per the recommended General Plan designation, as approved by the County Board of Supervisors.

10.TRANS. 2 MAP - COUNTY WEB SITE RECOMMND

Additional information, standards, ordinances, policies, and design guidelines can be obtained from the Transportation Department Web site: <http://rctlma.org/trans/>. If you have questions, please call the Plan Check Section at (951) 955-6527.

10.TRANS. 3 MAP - TS/CONDITIONS RECOMMND

The Transportation Department has reviewed the traffic study submitted for the referenced project. The study has been prepared in accordance with County-approved guidelines. We generally concur with the findings relative to traffic impacts.

The General Plan circulation policies require a minimum of Level of Service 'C', except that Level of Service 'D' may be allowed in community development areas at intersections of any combination of secondary highways, major highways, arterials, urban arterials, expressways or state highways and ramp intersections.

The study indicates that it is possible to achieve adequate levels of service for the following intersections based on the traffic study assumptions.

TRACT MAP Tract #: TR36317

Parcel: 290-660-012

10. GENERAL CONDITIONS

10.TRANS. 3 MAP - TS/CONDITIONS (cont.)

RECOMMND

Santiago Canyon Road (NS) at:
Driveway 1 (EW) - TR 36317
Driveway 2 (EW) - TR 36317

Campbell Ranch Road (NS) at:
Mayhew Canyon Road (EW)
Indian Truck Trail (EW)

De Palma Road (NS) at:
Santiago Canyon Road (EW)

I-15 Southbound Ramps (NS) at:
Indian Truck Trail (EW)

I-15 Northbound Ramps (NS) at:
Indian Truck Trail (EW)

As such, the proposed project is consistent with this General Plan policy.

The associated conditions of approval incorporate mitigation measures identified in the traffic study, which are necessary to achieve or maintain the required level of service.

10.TRANS. 4 MAP - DRAINAGE 1

RECOMMND

The land divider shall protect downstream properties from damages caused by alteration of the drainage patterns, i.e., concentration or diversion of flow. Protection shall be provided by constructing adequate drainage facilities including enlarging existing facilities and/or by securing a drainage easement. All drainage easements shall be shown on the final map and noted as follows: "Drainage Easement - no building, obstructions, or encroachments by landfills are allowed". The protection shall be as approved by the Transportation Department.

10.TRANS. 5 MAP - DRAINAGE 2

RECOMMND

The land divider shall accept and properly dispose of all off-site drainage flowing onto or through the site. In the event the Transportation Department permits the use of streets for drainage purposes, the provisions of Article XI of Ordinance No. 460 will apply. Should the quantities

TRACT MAP Tract #: TR36317

Parcel: 290-660-012

10. GENERAL CONDITIONS

10.TRANS. 5 MAP - DRAINAGE 2 (cont.) RECOMMND

exceed the street capacity or the use of streets be prohibited for drainage purposes, the subdivider shall provide adequate drainage facilities and/or appropriate easements as approved by the Transportation Department.

10.TRANS. 6 MAP - OFF-SITE PHASE RECOMMND

Should the applicant choose to phase any portion of this project, said applicant shall provide off-site access roads to County maintained roads as approved by the Transportation Department.

10.TRANS. 7 MAP - IMP CREDIT/REIMBURSEMENT RECOMMND

In order to receive any fee credit or reimbursement for improvements, the project proponent shall contact the Transportation Department and enter into an agreement for fee credit or reimbursement prior to advertising. All work shall be preapproved by and shall comply with the requirements of the Transportation Department and the public contracts code in order to be eligible for fee credit or reimbursement.

To enter into an agreement, please contact our Funding Programs group at (951) 955-1667.

For more information regarding the public work bidding requirements please visit the following link:
http://www.rctlma.org/trans/rbbd_contractbidding.html.

20. PRIOR TO A CERTAIN DATE

PLANNING DEPARTMENT

20.PLANNING. 1 SP - 90 DAYS TO PROTEST INEFFECT

The applicant has ninety (90) days from the date of the approval of these conditions to protest, in accordance with the procedures set forth in Government Code Section 66020, the imposition of any and all fees, dedications, reservations, and/or exactions imposed on this project as a result of the approval or conditional approval of this project.

TRACT MAP Tract #: TR36317

Parcel: 290-660-012

20. PRIOR TO A CERTAIN DATE

20.PLANNING. 2 MAP - EXPIRATION DATE RECOMMND

The conditionally approved TENTATIVE MAP shall expire three years after the County of Riverside Board of Supervisors' original approval date, unless extended as provided by County Ordinance No. 460. Action on a minor change and/or revised map request shall not extend the time limits of the originally approved TENTATIVE MAP. If the TENTATIVE MAP expires before the recordation of the FINAL MAP, or any phase thereof, no recordation of the FINAL MAP, or any phase thereof, shall be permitted.

20.PLANNING. 2 SP - SUBMIT FINAL DOCUMENTS INEFFECT

Within 60 days of the approval of the project by the Board of Supervisors and prior to closing the DBF accounts for the project, the project applicant shall submit, or cause to be submitted, four (4) hard copies and fifteen (15) copies on CD of the FINAL SPECIFIC PLAN and EIR documents to the Planning Department for review, approval and distribution.

The Final Specific Plan Document shall include, but is not limited to, the following items:

1. Board adopted Resolution certifying the Specific Plan and Environmental Impact Report including the Mitigation Reporting/Monitoring Program, certify by the Clerk of the Board;
2. Conditions of Approval, in an "Ineffect" status, of the Specific Plan;
3. The Adopted Specific Plan Zoning Ordinance text and final zoning map, certified by the Clerk of the Board;
4. The approved Specific Plan text and graphics; and,
5. Any other information or documentation, as determined necessary by the Planning Director.

The Final Environmental Impact Report Document shall include, but is not be limited to, the following items:

1. Adopted Mitigation Monitoring/Reporting Program;
2. Draft EIR;

TRACT MAP Tract #: TR36317

Parcel: 290-660-012

20. PRIOR TO A CERTAIN DATE

20.PLANNING. 2

SP - SUBMIT FINAL DOCUMENTS (cont.)

INEFFECT

3. Comments received on the Draft EIR either verbatim or in summary;

4. A list of person, organizations and public agencies commenting on the Draft EIR;

5. Responses of the County to significant environmental point raised in the review and consultation process;

6. Technical Appendices of the Draft EIR; and,

7. Any other information or documentation, as determined necessary by the Planning Director.

The Planning Department shall distribute the FINAL SP/EIR documents in the following fashion:

One hard copy to the Planning Deapartment's Public Counter Services Division,

One hard copy to the Planning Department Central Files Library,

One hard copy to the Planning Department Project Manager,

Digital versions (CD) to the following:

Building and Safety Department - 1 copy

Department of Environmental Health - 1 copy

Fire Department - 1 copy

Flood Control and Water Conservation District - 1 copy

Transportation Department - 1 copy

Executive Office - CSA Administrator - 1 copy

Clerk of the Board of Supervisors - 1 copy

Any parks provider, if not the CSA - 1 copy

Any and all remaining FINAL SPECIFIC PLAN AND EIR Documents shall be kept with the Planning Department in Riverside, or as otherwise determined by the Planning Director.

TRACT MAP Tract #: TR36317

Parcel: 290-660-012

30. PRIOR TO ANY PROJECT APPROVAL

PLANNING DEPARTMENT

30.PLANNING. 1

SP - LC LNDSCP COMMON AREA MA

MET

Prior to the approval of any implementing land division project within the SPECIFIC PLAN (i.e. tract map or parcel map), the following condition shall be placed on the implementing application:

"PRIOR TO MAP RECORDATION, the following procedures for common area maintenance procedures shall be complied with:

a.A permanent master maintenance organization shall be established for the specific plan area to assume ownership and maintenance responsibility for all common recreation, open space, circulation systems and landscaped areas. The organization may be public or private. Merger with an area-wide or regional organization shall satisfy this condition provided that such organization is legally and financially capable of assuming the responsibilities for ownership and maintenance. If the organization is a private association then neighborhood associations shall be established for each residential development, where required, and such associations may assume ownership and maintenance responsibility for neighborhood common areas.

b.Unless otherwise provided for in these conditions of approval, common open areas shall be conveyed to the maintenance organization as implementing development is approved or any subdivision as recorded.

c.The maintenance organization shall be established prior to or concurrent with the recordation of the first land division. Any agreements with the maintenance organization shall stipulate that maintenance of landscaped areas will occur in accordance with Ordinance No. 859 (as adopted and any amendments thereto) and the Riverside Guide to California Friendly Landscaping.

d.Covenants, Conditions, and Restrictions for the SPECIFIC PLAN shall prohibit the use of water-intensive landscaping and require the use of low water use landscaping pursuant to the provisions of Ordinance No. 859 (as adopted and any amendments thereto).

e. Covenants, Conditions, and Restrictions for the SPECIFIC PLAN shall incorporate provisions concerning landscape irrigation system management and maintenance for the purpose of facilitating the water-efficient landscaping

TRACT MAP Tract #: TR36317

Parcel: 290-660-012

30. PRIOR TO ANY PROJECT APPROVAL

30.PLANNING. 1 SP - LC LNDSCP COMMON AREA MA (cont.) MET

requirements of Ordinance No. 859 (as adopted and any amendments thereto)"

30.PLANNING. 6 SP - NON-IMPLEMENTING MAPS MET

Prior to the approval of any implementing project within the SPECIFIC PLAN (i.e.: tract map, parcel map, use permit, plot plan, etc.), the following condition shall be placed on the implementing project:

"A land division filed for the purposes of phasing or financing shall not be considered an implementing development application for the purposes of the Planning Department's conditions of approval.

Should this project be an application for phasing or financing, all of the other conditions in this implementing project with a prefix of "SP" will be considered as NOT APPLICABLE, and this condition shall be considered as MET. Should this project not be an application for phasing or financing, this condition shall be considered as NOT APPLICABLE."

30.PLANNING. 7 SP - DURATION OF SP VALIDITY NOTAPPLY

Prior to the approval of any implementing project within the SPECIFIC PLAN (i.e.: tract map, parcel map, use permit, plot plan, etc.), the following condition shall be placed on the implementing project:

"The SPECIFIC PLAN that this project is a part of has a life span of twenty (20) years from the date of the adoption of the resolution adopting the SPECIFIC PLAN. Should the SPECIFIC PLAN not be completed by that date, the County may begin revocation hearings. Should the SPECIFIC PLAN not be substantially built out in that period of time, the project proponent shall file a specific plan amendment to be processed concurrently with this implementing proposal. (For the purposes of this condition, substantial buildout shall be defined as eighty percent (80%) of the maximum amount of dwelling units allowed by the SPECIFIC PLAN as most recently amended. The specific plan amendment will update the entire specific plan document to reflect current development requirements.

This condition shall be considered as NOT APPLICABLE if the

TRACT MAP Tract #: TR36317

Parcel: 290-660-012

30. PRIOR TO ANY PROJECT APPROVAL

30.PLANNING. 7 SP - DURATION OF SP VALIDITY (cont.) NOTAPPLY

implementing project has been filed within the above listed parameters, and shall be considered as MET if the specific plan amendment has been filed.

30.PLANNING. 9 SP - PROJECT LOCATION EXHIBIT MET

Prior to the approval of any implementing project within the SPECIFIC PLAN (i.e.: tract map, parcel map, use permit, plot plan, etc.), the following condition shall be placed on the implementing project:

"The applicant shall provide to the Planning Department an 8 1/2" x 11" exhibit showing where in the SPECIFIC PLAN this project is located. The exhibit shall also show all prior implementing projects within the SPECIFIC PLAN that have already been approved.

This condition shall be considered MET once the applicant provides the Planning Department with the required information. This condition may not be DEFERRED."

30.PLANNING. 10 SP - ACOUSTICAL STUDY REQD MET

Prior to the approval of any implementing project within the SPECIFIC PLAN (i.e.: tract map, parcel map, use permit, plot plan, etc.), the following condition shall be placed on the implementing project:

"PRIOR TO PROJECT APPROVAL, an acoustical study shall be submitted to the Planning Department and the Department of Environmental Health - Industrial Hygiene Division for review and approval.

This condition shall be considered MET if the relevant study has been approved by the Planning Department and the Department of Environmental Health-Industrial Hygiene Division. This condition may be considered as NOT APPLICABLE if the Planning Department determines that the required study is not necessary.

The submittal of this study mandates that a CEQA determination of an Addendum to a previously adopted EIR be made, at a minimum."

TRACT MAP Tract #: TR36317

Parcel: 290-660-012

30. PRIOR TO ANY PROJECT APPROVAL

30.PLANNING. 14

SP - ADDENDUM EIR

MET

Prior to the approval of any implementing project within the SPECIFIC PLAN (i.e.: tract map, parcel map, use permit, plot plan, etc.), the following condition shall be placed on the implementing project:

"This implementing project has been reviewed in the context the EIR, which is associated with this SPECIFIC PLAN. The Planning Department has reviewed this project and its relationship to the EIR, and has found that no new environmental impacts have arisen since the certification of the EIR. Although the EIR adequately addressed the environmental impacts of the SPECIFIC PLAN as a whole, more detailed technical information (i.e. traffic studies, updated biological studies, etc.) have been required by the Planning Department and/or other COUNTY land development review departments in order to complete its environmental review. Therefore, an ADDENDUM to the previously certified EIR has been prepared in conjunction with this implementing application.

This condition shall be considered MET if an ADDENDUM to the EIR has been prepared. Alternatively, this condition shall be considered as NOT APPLICABLE if an ADDENDUM to the EIR is not required."

30.PLANNING. 15

SP - EA REQUIRED

NOTAPPLY

Prior to the approval of any implementation project within the SPECIFIC PLAN (i.e.: tract map, parcel map, use permit, plot plan, etc.), the following condition shall be placed on the implementing project:

"If this implementing project is subject to the California Environmental Quality Act (CEQA), an environmental assessment shall be filed and processed concurrently with this implementing project. At a minimum, the environmental assessment shall utilize the evaluation of impacts addressed in the EIR prepared for the SPECIFIC PLAN.

This condition shall be considered as MET if an environmental assessment was conducted for this implementing project. This condition may be considered as NOT APPLICABLE if this implementing project is not subject to CEQA. This condition may not be DEFERRED."

TRACT MAP Tract #: TR36317

Parcel: 290-660-012

30. PRIOR TO ANY PROJECT APPROVAL

30.PLANNING. 16

SP - SUPPLEMENT TO EIR

NOTAPPLY

Prior to the approval of any implementing project within the SPECIFIC PLAN (i.e.: tract map, parcel map, use permit, plot plan, etc.), the following condition shall be placed on the implementing project:

"This implementing project has been reviewed in the context the EIR, which is associated with this SPECIFIC PLAN. The Planning Department has reviewed this project and its relationship to the EIR, and has found that although the EIR adequately addressed the environmental impacts of the SPECIFIC PLAN at the time, new environmental impacts have arisen since the certification of the original EIR. The Planning Department has determined that the new environmental impacts can be mitigated to below a level of significance. Therefore, a SUPPLEMENT to the previously certified EIR has been prepared in conjunction with this implementing application.

This condition shall be considered MET if a SUPPLEMENT to the EIR has been prepared. Alternatively, this condition shall be considered as NOT APPLICABLE if a SUPPLEMENT to the EIR is not required."

30.PLANNING. 17

SP - SUBSEQUENT EIR

NOTAPPLY

Prior to the approval of any implementing project within the SPECIFIC PLAN (i.e.: tract map, parcel map, use permit, plot plan, etc.), the following condition shall be placed on the implementing project:

"This implementing project has been reviewed in the context the EIR, which is associated with this SPECIFIC PLAN. The Planning Department has reviewed this project and its relationship to the EIR, and has found that although the EIR adequately addressed the environmental impacts of the SPECIFIC PLAN at the time, new environmental impacts have arisen since the certification of the original EIR. The Planning Department has determined that this implementing project may have a significant impact to the new environmental impacts that have arisen. Therefore, a SUBSEQUENT EIR has been prepared in conjunction with this implementing application.

This condition shall be considered MET if a SUBSEQUENT EIR has been prepared. Alternatively, this condition shall be considered as NOT APPLICABLE if a SUBSEQUENT to the EIR is

TRACT MAP Tract #: TR36317

Parcel: 290-660-012

30. PRIOR TO ANY PROJECT APPROVAL

30.PLANNING. 17 SP - SUBSEQUENT EIR (cont.) NOTAPPLY
not required."

30.PLANNING. 18 SP - COMPLETE CASE APPROVALS MET

Prior to the approval of any implementing project within the SPECIFIC PLAN (i.e.: tract map, parcel map, use permit, plot plan, etc.), the following condition shall be placed on the implementing project:

"Prior to the approval of any implementing project (tract map, parcel map, use permit, plot plan, etc.) the SPECIFIC PLAN, the GPA, the CHANGE OF ZONE, and the EIR must have been approved, adopted, and certified by the Board of Supervisors, respectively.

This condition shall be considered as MET once the SPECIFIC PLAN, the GPA, the CHANGE OF ZONE, and the EIR have been approved, adopted, and certified by the Board of Supervisors, respectively. This condition may not be DEFERRED."

30.PLANNING. 19 SP - AMENDMENT REQUIRED NOTAPPLY

Prior to the approval of any implementing project within the SPECIFIC PLAN (i.e.: tract map, parcel map, use permit, plot plan, etc.), the following condition shall be placed on the implementing project:

"If this implementing project meets any of the following criteria, an amendment to the SPECIFIC PLAN shall be required and processed concurrently with this implementing project:

1. The implementing project adds any area to, or deletes area from, the SPECIFIC PLAN;
2. The implementing project proposes a substantially different use than currently allowed in the SPECIFIC PLAN (i.e. proposing a residential use within a commercially designated area); or
3. as determined by the Planning Director.

Any amendment to the SPECIFIC PLAN, even though it may affect only one portion of the SPECIFIC PLAN, shall be accompanied by a complete specific plan document which

TRACT MAP Tract #: TR36317

Parcel: 290-660-012

30. PRIOR TO ANY PROJECT APPROVAL

30.PLANNING. 19 SP - AMENDMENT REQUIRED (cont.) NOTAPPLY

includes the entire specific plan, including both changed and unchanged parts.

This condition shall be considered MET if the specific plan amendment has been filed, and NOT APPLICABLE if a specific plan amendment is determined to be unnecessary."

30.PLANNING. 22 SP -*PA PROCEDURES MET

Prior to the approval of any implementing project within the SPECIFIC PLAN (i.e.: tract map or parcel map), the following condition shall be placed on the implementing project PRIOR TO MAP RECORDATION in the case of land division applications (tentative parcel maps or tentative tract maps) or PRIOR TO BUILDING PERMITS in the case of use permit applications (plot plans, conditional use permits, or public use permits):

"The planning areas] for which this land division application is located must be legally defined. Any of the following procedures may be used in order to legally define this [these] planning area[s]:

1. The project proponent has processed a FINAL CHANGE OF ZONE MAP concurrent with the SPECIFIC PLAN which legally defined this [these] planning area[s].
2. The project proponent shall file a change of zone application along with a legal description defining the boundaries of the planning area affected by this land division application. The applicant will not be changing the allowed uses or standards within the existing zone but will merely be providing an accurate legal description of the affected planning area. The change of zone shall be approved and adopted by the Board of Supervisors."

30.PLANNING. 24 SP - CC&R RES PUB COMMON AREA MET

rior to the approval of any implementing land division project (i.e. tract map or parcel map), the following condition shall be applied to the land division PRIOR TO MAP RECORDATION if the permanent master maintenance organization referenced in the condition entitled "SP - Common Area Maintenance" is a public organization:

"The applicant shall convey to the County fee simple title,

TRACT MAP Tract #: TR36317

Parcel: 290-660-012

30. PRIOR TO ANY PROJECT APPROVAL

30.PLANNING. 24

SP - CC&R RES PUB COMMON AREA (cont.)

MET

to all common open space areas, free and clear of all liens, taxes, assessments, leases (recorded or unrecorded) and easement, except those easements which in the sole discretion of the County are acceptable. As a condition precedent to the County accepting title to such areas, the applicant shall notify the Planning Department that the following documents shall be submitted to the Office of the County Counsel and submit said documents for review along with the current fee, which shall be subject to County Counsel approval:

1. A cover letter identifying the project for which approval is sought;

2. A signed and notarized declaration of covenants, conditions and restrictions;

3. A sample document, conveying title to the purchaser, of an individual lot or unit which provides that the declaration of covenants, conditions and restrictions is incorporated therein by reference; and,

4. A deposit equaling three (3) hours of the current hourly fee for Review of Covenants, Conditions and Restrictions established pursuant to County Ordinance No. 671 at the time the above referenced documents are submitted for County Counsel review.

The declaration of covenants, conditions and restrictions submitted for review shall a) provide for a minimum term of 60 years, b) provide for the establishment of a property owners' association comprised of the owners of each individual lot or unit as tenants in common, and c) contain the following provisions verbatim:

"Notwithstanding any provision in this Declaration to the contrary, the following provisions shall apply:

The property owners' association established herein shall, if dormant, be activated, by incorporation or otherwise, at the request of the County of Riverside, and the property owners' association shall unconditionally accept from the County of Riverside, upon the County's demand, title to all or any part of the 'common area', more particularly described on Exhibit '_____' attached hereto. Such acceptance shall be through the president

TRACT MAP Tract #: TR36317

Parcel: 290-660-012

30. PRIOR TO ANY PROJECT APPROVAL

30.PLANNING. 24 SP - CC&R RES PUB COMMON AREA (cont.) (cont.)MET

of the property owner's association, who shall be authorized to execute any documents required to facilitate transfer of the 'common area'. The decision to require activation of the property owners' association and the decision to require that the association unconditionally accept title to the 'common area' shall be at the sole discretion of the County of Riverside.

In the event that the 'common area', or any part thereof, is conveyed to the property owners' association, the association, thereafter, shall own such 'common area', shall manage and continuously maintain such 'common area', and shall not sell or transfer such 'common area' or any part thereof, absent the prior written consent of the Planning Director of the County of Riverside or the County's successor-in-interest. The property owners' association shall have the right to assess the owner of each individual lot or unit for the reasonable cost of maintaining such 'common area', and shall have the right to lien the property of any such owner who defaults in the payment of a maintenance assessment. An assessment lien, once created, shall be prior to all other liens recorded subsequent to the notice of assessment or other document creating the assessment lien.

This declaration shall not be terminated, 'substantially' amended, or property deannexed therefrom absent the prior written consent of the Planning Director of the County of Riverside or the County's successor-in-interest. A proposed amendment shall be considered 'substantial' if it affects the extent, usage or maintenance of the 'common area' established pursuant to this Declaration.

In the event of any conflict between this Declaration and the Articles of Incorporation, the Bylaws, or the property owners' association Rules and Regulations, if any, this Declaration shall control."

Once approved by the Office of County Counsel, the declaration of covenants, conditions and restrictions shall be recorded by the Planning Department with one copy retained for the case file, and one copy provided to the County Transportation Department - Survey Division."

TRACT MAP Tract #: TR36317

Parcel: 290-660-012

30. PRIOR TO ANY PROJECT APPROVAL

30.PLANNING. 25

SP - CC&R RES PRI COMMON AREA

MET

Prior to the approval of any implementing land division project within the SPECIFIC PLAN (tract map or parcel map), the following condition shall be placed on the implementing project PRIOR TO MAP RECORDATION if the permanent master maintenance organization referenced in the condition entitled "SP - Common Area Maintenance" is a private organization:

"The applicant shall notify the Planning Department that the following documents shall be submitted to the Office of County Counsel and submit said documents for review along with the current fee, which shall be subject to County Counsel approval:

1. A cover letter identifying the project for which approval is sought;

2. A signed and notarized declaration of covenants, conditions and restrictions;

3. A sample document, conveying title to the purchaser of an individual lot or unit, which provides that the declaration of covenants, conditions and restrictions is incorporated therein by reference; and,

4. A deposit equaling three (3) hours of the current hourly fee for Review if Covenants, Conditions and Restrictions established pursuant to County Ordinance No. 671 at the time the above referenced documents are submitted for County Counsel review.

The declaration of covenants, conditions and restrictions submitted for review shall a) provide for a minimum term of 60 years, b) provide for the establishment of a property owners' association comprised of the owners of each individual lot or unit as tenants in common, c) provide for ownership of the common area by either the property owners' association or the owners of each individual lot or unit as tenants in common, and (d) contain the following provisions verbatim:

"Notwithstanding, any provision in this Declaration to the contrary, the following provisions shall apply:

The property owners' association established herein shall manage and continuously maintain the 'common area',

TRACT MAP Tract #: TR36317

Parcel: 290-660-012

30. PRIOR TO ANY PROJECT APPROVAL

30.PLANNING. 25

SP - CC&R RES PRI COMMON AREA (cont.)

MET

more particularly described on Exhibit '___', attached hereto, and shall not sell or transfer the 'common area' or any part thereof, absent the prior written consent of the Planning Director of the County of Riverside or the County's successor-in-interest.

The property owners' association shall have the right to assess the owners of each individual lot or unit for the reasonable cost of maintaining such 'common area' and shall have the right to lien the property of any such owner who defaults in the payment of a maintenance assessment. An assessment lien, once created, shall be prior to all other liens recorded subsequent to the notice of assessment or other document creating the assessment lien.

This Declaration shall not be terminated, 'substantially' amended, or property deannexed therefrom absent the prior written consent of the Planning Director of the County of Riverside or the County's successor-in-interest. A proposed amendment shall be considered 'substantial' if it affects the extent, usage or maintenance of the 'common area' established pursuant to this Declaration.

In the event of any conflict between this Declaration and the Articles of Incorporation, the Bylaws, or the property owners' association Rules and Regulations, if any, this Declaration shall control."

Once approved by the Office of County Counsel, the declaration of covenants, conditions and restrictions shall be recorded the Planning Department with one copy retained for the case file, and one copy provided to the County Transportation Department - Survey Division."

30.PLANNING. 29

SP - F&G CLEARANCE

NOTAPPLY

Prior to the approval of any implementing project within the SPECIFIC PLAN (i.e. tract map, parcel map, use permit, plot plan, etc.) which may propose grading or construcion within or along the banks of any blue-lined stream, the following condition shall be placed on the implementing project:

"PRIOR TO THE ISSUANCE OF GRADING PERMITS, the applicant shall obtain written notification to the County Planning

TRACT MAP Tract #: TR36317

Parcel: 290-660-012

30. PRIOR TO ANY PROJECT APPROVAL

30.PLANNING. 29 SP - F&G CLEARANCE (cont.) NOTAPPLY

Department that the appropriate California Department of Fish and Game notification pursuant to Sections 1601/1603 of the California Fish and Game Code has taken place, or obtain an "Agreement Regarding Proposed Stream or Lake Alteration" (Sections 1601/1603 Permit) should any grading or construction be proposed within or along the banks of any natural watercourse or wetland, located either on-site or any required off-site improvement areas. Copies of any agreement shall be submitted with the notification."

30.PLANNING. 30 SP - ACOE CLEARANCE NOTAPPLY

Prior to the approval of any implementing project within the SPECIFIC PLAN (i.e. tract map, parcel map, use permit, plot plan, etc.) which may propose grading or construction within or along the banks of any blue-lined stream which is determined to be within the jurisdiction of the United States Army Corps of Engineers, the following condition shall be placed on the implementing project:

"PRIOR TO THE ISSUANCE OF GRADING PERMITS, the applicant shall obtain written notification to the County Planning Department that the alteration of any watercourse or wetland, located either on-site or on any required off-site improvement areas, complies with the U.S. Army Corps of Engineers Nationwide Permit Conditions, or obtain a permit under Section 404 of the Clean Water Act should any grading or construction be proposed within or along the banks of any natural watercourse or wetland. Copies of any agreement shall be submitted with the notification."

30.PLANNING. 31 SP - SKR FEE CONDITION MET

Prior to the approval of any implementing project the SPECIFIC PLAN (tract map, parcel map, use permit, etc.), the following condition shall be placed on the implementing project:

"PRIOR TO THE ISSUANCE OF GRADING PERMITS, the applicant shall comply with the provisions of Riverside County Ordinance No. 663, which generally requires the payment of the appropriate fee set forth in that ordinance. The amount of the fee required to be paid may vary depending upon a variety of factors, including type of development application submitted and the applicability of any fee reduction or exemption provisions contained in Riverside

TRACT MAP Tract #: TR36317

Parcel: 290-660-012

30. PRIOR TO ANY PROJECT APPROVAL

30.PLANNING. 31 SP - SKR FEE CONDITION (cont.) MET

County Ordinance No. 663. Said fee shall be calculated on the approved development project which is anticipated to be 717.1 acres in accordance with the SPECIFIC PLAN. If the development is subsequently revised, this acreage amount may be modified in order to reflect the revised development project acreage amount. Additionally, if previous payments have been made, those shall be taken into account. In the event Riverside County Ordinance No. 663 is rescinded, this condition will no longer be applicable. However, should Riverside County Ordinance No. 663 be rescinded and superseded by a subsequent mitigation fee ordinance, payment of the appropriate fee set forth in that ordinance shall be required."

30.PLANNING. 33 SP - POST GRADING REPORT MET

Prior to the approval of any implementing project within the SPECIFIC PLAN (i.e.: tract map, parcel map, use permit, plot plan, etc.), the following condition shall be placed on the implementing project:

"PRIOR TO THE ISSUANCE OF BUILDING PERMITS, the project applicant shall provide to the Planning Department a post grading report. The report shall describe how the mitigation and monitoring program as described in the EIR and pre-grading agreements with the qualified archaeologist/paleontologist/other were complied with."

30.PLANNING. 38 SP - GEOLOGIC STUDY MET

Prior to the approval of any implementing project within the SPECIFIC PLAN (i.e.: tract map, parcel map, use permit, plot plan, etc.), the following condition shall be placed on the implementing project:

"PRIOR TO SCHEDULING OF ANY IMPLEMENTING PROJECT FOR A PUBLIC HEARING/ACTION, THE FOLLOWING REPORT SHALL BE SUBMITTED TO AND APPROVED BY THE COUNTY GEOLOGIST.

A geologic/geotechnical investigation report. The investigation shall address geologic hazards including, but not necessarily limited to, slope stability, rock fall hazards, landslide hazards, surface fault rupture, fissures, liquefaction potential, collapsible and/or expansive soils, hydroconsolidation, subsidence, wind and

TRACT MAP Tract #: TR36317

Parcel: 290-660-012

30. PRIOR TO ANY PROJECT APPROVAL

30.PLANNING. 38

SP - GEOLOGIC STUDY (cont.)

MET

water erosion, debris flows, seiche, and groundshaking potential. For completeness and direct correlation to the proposed project, the consultant shall be provided the most recent copy of the project case exhibit (tract map, parcel map, plot plan, CUP, etc.) for incorporation into the consultant's report. Furthermore, the consultant shall plot all appropriate geologic and geotechnical data on this case exhibit and include it as an appendix/figure/plate in their report. The geologic/geotechnical investigation report shall be reviewed and approved by the County Engineering Geologist prior to scheduling this case for a public hearing.

Note: acquisition of a County geologic report (GEO) number and submittal of review fees is required. All reports (2 wet-signed original copies), Planning Geologic Report application (case sub-type GEO3) and deposit base fee payment should be submitted, in person by the applicant or his/her representative, at one of the County's two main offices (Riverside, Palm Desert). These items should be submitted at the Land Use counter. Reports and payment should not be given to the Planner or County Geologist directly.

The applicant and their consultant should also be aware that County Ordinance 457.98 requires a grading permit for any exploratory excavations consisting of 1000 cubic yards or greater in any one location of one acre or more. This applies to all trenching, borings and any access road clearing/construction that may be necessary."

30.PLANNING. 39

SP - ECS FAULTING

MET

Prior to the approval of any implementing project within the SPECIFIC PLAN (i.e.: tract map, parcel map, use permit, plot plan, etc.), the following condition shall be placed on the implementing project:

Prior to map recordation, an Environmental Constraints Sheet (ECS) showing the location of recommended fault setbacks for human occupancy structures shall be submitted for review and approval to the Planning Department engineering geologist. The following environmental constraints information and note shall be placed on the ECS:

TRACT MAP Tract #: TR36317

Parcel: 290-660-012

30. PRIOR TO ANY PROJECT APPROVAL

30.PLANNING. 39 SP - ECS FAULTING (cont.) MET

1.The FAULT HAZARD AREA shall be delineated on the ECS as approved by the Planning Department.

2.A note shall be placed on the ECS stating: "County Geologic Report No. 1084 was prepared for this project. Fault rupture hazard was identified as a potential geologic hazard on this property. Structures for human occupancy shall not be allowed in the fault hazard area within the recommended fault setbacks established in CGR No. 1084, and as shown on this Environmental Constraints Sheet, the original of which is on file at the office of the Riverside County Surveyor."

30.PLANNING. 40 SP - VERIFY FAULT SETBACKS MET

Prior to the approval of any implementing project within the SPECIFIC PLAN (i.e.: tract map, parcel map, use permit, plot plan, etc.), the following condition shall be placed on the implementing project:

PRIOR TO THE ISSUANCE OF GRADING PERMITS, the project engineering geologist and geotechnical engineer shall review all plans to verify that all recommendations of County Geologic Report No. 1084 are incorporated into the project design and grading plans with respect to verification of recommended fault hazard setbacks established therein. A report of this review and any additional recommendations with respect to faulting shall be submitted in writing to the County Geologist for review and approval before this condition can be changed to status of "MET".

30.PLANNING. 41 SP - ECS MINING MET

Prior to the approval of any and each land division within the SPECIFIC PLAN 256A1, a condition of approval shall be applied to the implementing development application requiring the following Environmental Constraints note shall be placed on the ECS:

"All lot numbers shown on this map are located within an area of influence of land zoned for primarily mining and Mineral resources purposes (M-R-A) by the County of Riverside. It is the declared policy of the County of Riverside that no mining or mineral resources activity, operation, or facility, or appurtenance thereof, conducted

TRACT MAP Tract #: TR36317

Parcel: 290-660-012

30. PRIOR TO ANY PROJECT APPROVAL

30.PLANNING. 41 SP - ECS MINING (cont.)

MET

or maintained for commercial purposes in the unincorporated area of the County, and in a manner consistent with proper and accepted customs and standards, as established and followed by similar mining and mineral resources operations in the same locality, shall be or become a nuisance, Private or public, due to any changed condition in or about the locality, after the same has been in operation for more than (3) years, if it was not a nuisance at the time it began. The term "mining and mineral resources activity, operation or facility, or appurtenances thereof" includes, but is not limited to, quarrying, excavating, processing, and stockpiling of rock, sand, gravel, decomposed granite, and similar materials."

30.PLANNING. 42 SP - MINING NOTIFICATION

MET

Prior to the approval of any land division within SPECIFIC PLAN No. 256, a Condition of Approval shall be applied to the implementing development application requiring that prior to map recordation, the applicant shall implement the requirements of Certified Environmental Impact Report (EIR) No. 325 to provide for the notification of all initial and future purchasers of dwelling units within the subject project of the existence of mining and/or other mineral resources used within the vicinity of the property and potential impacts from those uses. As specified in Certified EIR No. 325, said notification shall include:

(1) Declaration of Covenants, Conditions and Restrictions (CC&Rs), which will be included with the overall Covenants, Conditions and Restrictions for the project. These CC&Rs have already been prepared and have been recorded. They must be provided to each home buyer and must be read and signed by the buyer prior to the close of escrow;

(2) Transfer Statement to be included in Grant Deeds which run with the land and insures that any subsequent home buyer will be notified of the existence of the mines and the Covenants, Conditions and Restrictions with the disclosures as noted above;

(3) Declaration of covenants, Conditions and Restrictions which is a public disclosure which is included within the State of California, Department of Real Estate, Final Subdivision Public ("White") Report. This "White Report" is also read and signed by each home buyer Prior to the close

TRACT MAP Tract #: TR36317

Parcel: 290-660-012

30. PRIOR TO ANY PROJECT APPROVAL

30.PLANNING. 42

SP - MINING NOTIFICATION (cont.)

MET

of escrow; and

(4) Statement to be signed by Transferee (Purchaser) which specifically and fully informs the home buyer of the off-site mining operations. At a minimum, this Statement shall clearly indicate that the mining facilities adjacent to Sycamore Creek are in operation 24 hours each day, seven days a week, and these operations generate dust, vibration, noise, large truck traffic and other potential nuisance-related impacts. The "Aerial Photograph of adjacent Mining Facilities" shall be separately signed by the Transferee (Purchaser) and shall be attached to and a part of this Statement.

30.PLANNING. 43

SP - IF HUMAN REMAINS FOUND

MET

Prior to the approval of any implementing project within the SPECIFIC PLAN (i.e.: tract map, parcel map, use permit, plot plan, etc.), the following condition shall be placed on the implementing project:

"IF HUMAN REMAINS ARE FOUND ON THIS SITE:

The developer/permit holder or any successor in interest shall comply with the following codes for the life of this project:

Pursuant to State Health and Safety Code Section 7050.5, if human remains are encountered, no further disturbance shall occur until the County Coroner has made the necessary findings as to origin. Further, pursuant to Public Resources Code Section 5097.98 (b), remains shall be left in place and free from disturbance until a final decision as to the treatment and their disposition has been made. If the Riverside County Coroner determines the remains to be Native American, the Native American Heritage Commission shall be contacted within the period specified by law. Subsequently, the Native American heritage Commission shall identify the "Most Likely Descendant". The Most Likely Descendant shall then make recommendations and engage in consultation with the property owner and the County Archaeologist concerning the treatment of the remains as provided in Public Resources Code Section 5097.98. Human remains from other ethnic/cultural groups with recognized historical associations to the project area shall also be subject to consultation between appropriate representatives

TRACT MAP Tract #: TR36317

Parcel: 290-660-012

30. PRIOR TO ANY PROJECT APPROVAL

30.PLANNING. 43 SP - IF HUMAN REMAINS FOUND (cont.) MET

from that group and the County Archaeologist."

30.PLANNING. 44 SP - INADVERTANT ARCHAEO FIND MET

Prior to the approval of any implementing project within the SPECIFIC PLAN (i.e.: tract map, parcel map, use permit, plot plan, etc.), the following condition shall be placed on the implementing project:

"The developer/permit holder or any successor in interest shall comply with the following for the life of this permit:

If during ground disturbance activities, cultural resources* are discovered that were not assessed by the archaeological report(s) and/or environmental assessment conducted prior to project approval, the following procedures shall be followed:

1.All ground disturbance activities within 100 feet of the discovered cultural resource shall be halted until a meeting is convened between the developer, the project archaeologist**, the Native American tribal representative (or other appropriate ethnic/cultural group representative), and the County Archaeologist to discuss the significance of the find.

2.At the meeting, the significance of the discoveries shall be discussed and after consultation with the Native American tribal (or other appropriate ethnic/cultural group representative) and the archaeologist, a decision is made, with the concurrence of the County Archaeologist, as to the appropriate mitigation (documentation, recovery, avoidance, etc) for the cultural resource.

3.Further ground disturbance shall not resume within the area of the discovery until an agreement has been reached by all parties as to the appropriate mitigation measures.

* A cultural resources site is defined, for this condition, as being three or more artifacts in close association with each other, but may include fewer artifacts if the area of the find is determined to be of significance due to its sacred or cultural importance.

TRACT MAP Tract #: TR36317

Parcel: 290-660-012

30. PRIOR TO ANY PROJECT APPROVAL

30.PLANNING. 44 SP - INADVERTANT ARCHAEO FIND (cont.) MET

** If not already employed by the project developer, a County approved archaeologist shall be employed by the project developer to assess the value/importance of the cultural resource."

30.PLANNING. 45 SP - PARK PLANS REQ PA26 MET

Prior to the approval of any implementing project within the SPECIFIC PLAN (i.e.: tract map, parcel map, use permit, plot plan, etc.), the following condition shall be placed on the implementing project (as a 100 series counting condition):

Prior to the issuance of the 63th building permit within Planning Area in Planning Area 17a, b, c, and/or d., the plans for the Planning Area 26 park, including landscaping, facilities, maintenance, and ownership, shall be submitted for review.

30.PLANNING. 46 SP - PARK CONST REQ PA26 MET

Prior to the approval of any implementing project within the SPECIFIC PLAN (i.e.: tract map, parcel map, use permit, plot plan, etc.), the following condition shall be placed on the implementing project (as a 100 series counting condition):

Prior to the issuance of the 150th building permit within Planning Area in Planning Area 17a, b, c, and/or d., the park/open space in Planning Area 26 shall be constructed, planted and operational.

30.PLANNING. 47 SP - PARK PLANS REQ PA24A MET

Prior to the approval of any implementing project within the SPECIFIC PLAN (i.e.: tract map, parcel map, use permit, plot plan, etc.), the following condition shall be placed on the implementing project (as a 100 series counting condition):

Prior to the issuance of the 63th building permit within Planning Area in Planning Area 17a, b, c, and/or d., the plans for the Planning Area 24a park, including landscaping, facilities, maintenance, and ownership, shall be submitted for review.

09/16/13
15:09

Riverside County LMS
CONDITIONS OF APPROVAL

Page: 63

TRACT MAP Tract #: TR36317

Parcel: 290-660-012

30. PRIOR TO ANY PROJECT APPROVAL

30.PLANNING. 48 SP - PARK CONST REQ PA24A MET

Prior to the approval of any implementing project within the SPECIFIC PLAN (i.e.: tract map, parcel map, use permit, plot plan, etc.), the following condition shall be placed on the implementing project (as a 100 series counting condition):

Prior to the issuance of the 150th building permit within Planning Area in Planning Area 17a, b, c, and/or d., the park/open space in Planning Area 24a shall be constructed, planted and operational.

30.PLANNING. 49 SP - PARK PLANS PA24D MET

Prior to the approval of any implementing project within the SPECIFIC PLAN (i.e.: tract map, parcel map, use permit, plot plan, etc.), the following condition shall be placed on the implementing project (as a 100 series counting condition):

Prior to the issuance of the 105th building permit within Planning Area in Planning Area 17a, b, c, and/or d., the plans for the Planning Area 24d park, including landscaping, facilities, maintenance, and ownership, shall be submitted for review.

30.PLANNING. 50 SP - PARK CONST REQ PA24D MET

Prior to the approval of any implementing project within the SPECIFIC PLAN (i.e.: tract map, parcel map, use permit, plot plan, etc.), the following condition shall be placed on the implementing project (as a 100 series counting condition):

Prior to the issuance of the 126th building permit within Planning Area in Planning Area 17a, b, c, and/or d., the park/open space in Planning Area 24d shall be constructed, planted and operational.

30.PLANNING. 51 SP - PARK PLANS REQ PA27 MET

Prior to the approval of any implementing project within the SPECIFIC PLAN (i.e.: tract map, parcel map, use permit, plot plan, etc.), the following condition shall be placed on the implementing project (as a 100 series counting condition):

TRACT MAP Tract #: TR36317

Parcel: 290-660-012

30. PRIOR TO ANY PROJECT APPROVAL

30.PLANNING. 51 SP - PARK PLANS REQ PA27 (cont.) MET

Prior to the issuance of the 21th building permit within Planning Area in Planning Area 17a, b, c, and/or d., the plans for the Planning Area 27 park, including landscaping, facilities, maintenance, and ownership, shall be submitted for review.

30.PLANNING. 52 SP - PARK CONST REQ PA27 MET

Prior to the approval of any implementing project within the SPECIFIC PLAN (i.e.: tract map, parcel map, use permit, plot plan, etc.), the following condition shall be placed on the implementing project (as a 100 series counting condition):

Prior to the issuance of the 42th building permit within Planning Area in Planning Area 17a, b, c, and/or d., the park/open space in Planning Area 27 shall be constructed, planted and operational.

30.PLANNING. 55 SP - BASIN REQ PA29 MET

Prior to the approval of any implementing project within the SPECIFIC PLAN (i.e.: tract map, parcel map, use permit, plot plan, etc.), the following condition shall be placed on the implementing project (as a 100 series counting condition):

Prior to the issuance of the 15th building permit in Planning Areas 17a, b, c, and/or d, the landscaped basin for Planning Area 29 shall be constructed.

30.PLANNING. 56 SP - OPEN SPACE DED PA20B NOTAPPLY

Prior to the approval of any implementing project within the SPECIFIC PLAN (i.e.: tract map, parcel map, use permit, plot plan, etc.), the following condition shall be placed on the implementing project (as a 100 series counting condition):

Prior to the issuance of the 1,368th building permit within the SPECIFIC PLAN, the open space-conservation area shown on the SPECIFIC PLAN Land Use Plan as Planning Area 20b shall be dedicated to a Master Homeowners Association or similar public/private entity.

TRACT MAP Tract #: TR36317

Parcel: 290-660-012

30. PRIOR TO ANY PROJECT APPROVAL

30.PLANNING. 57 SP - PARK CONST REQ PA28 NOTAPPLY

Prior to the approval of any implementing project within the SPECIFIC PLAN (i.e.: tract map, parcel map, use permit, plot plan, etc.), the following condition shall be placed on the implementing project (as a 100 series counting condition):

Prior to the issuance of the 1,368th building permit within the SPECIFIC PLAN, the park/open-space for Planning Area 28 shall be constructed and operational.

TRANS DEPARTMENT

30.TRANS. 1 SP - SP256A2/TS GEOMETRICS INEFFECT

The project shall be responsible for the following intersection geometric improvements:

Campbell Ranch Road/Temescal Canyon Road
NB - one left turn lane, one right turn lane
SB - N/A
EB - two through lanes, one right turn lane
WB - one left turn lane, two through lanes

or as approved by the Transportation Department.

30.TRANS. 4 SP - SP256A2/ON-SITE IMPROVE'T INEFFECT

Existing De Palma Road shall be realigned to intersect with Indian Truck Trail at proposed Campbell Ranch Road within the specific plan boundaries. The realignment may require off-site improvements for connection to existing De Palma Road. Raised medians shall be constructed on Campbell Ranch Road from Mayhew Canyon Road to Indian Truck Trail; on De Palma Road from Indian Truck Trail to the eastern project boundary; and on Indian Truck Trail from De Palma Road to I-15 SB ramps as indicated in Figure 5 of the Specific Plan.

30.TRANS. 5 SP - SP256A2/TRAFFIC STD REQ INEFFECT

Site-specific traffic studies will be required for all subsequent implementing projects within Specific Plan No. 256 as approved by the Transportation Department. These subsequent traffic studies shall identify specific project impacts and needed roadway improvements to be constructed prior to each development phase.

TRACT MAP Tract #: TR36317

Parcel: 290-660-012

30. PRIOR TO ANY PROJECT APPROVAL

30.TRANS. 6 SP - SP256A2/BIKE TRAILS INEFFECT

All bike trails developed as part of this specific plan should be designated as Class I bikeways generally located within separate right-of-way in accordance with the standards contained within the California Department-Highway Design Manual (latest edition).

30.TRANS. 7 SP - SP256A2/CONDITIONS INEFFECT

Prior to any project approval the development standards of Specific Plan No. 256 shall be reviewed and complied with.

30.TRANS. 8 SP - SP256A2/ROAD IMPROVEMENTS INEFFECT

All road improvements within the project boundaries shall be constructed to ultimate County standards in accordance with Ordinance No. 460 and 461, as a requirement of the implementing subdivisions or development proposals for the Specific Plan, subject to approval by the Director of Transportation.

40. PRIOR TO PHASING (UNITIZATION)

PLANNING DEPARTMENT

40.PLANNING. 1 MAP - CONCEPTUAL PHASE GRADING RECOMMND

Prior to the approval of an application for a division into units or phasing plan for the TENTATIVE MAP, a conceptual grading plan covering the entire TENTATIVE MAP shall be submitted to the County Planning Department for review and approval. The conceptual grading plan shall comply with the following:

A. Techniques which will be used to prevent erosion and sedimentation during and after the grading process shall be depicted or documented.

B. Approximate time frames for grading and areas which may be graded during the higher probability rain months of January through March shall be identified.

C. Preliminary pad and roadway elevations shall be depicted.

D. Areas where temporary grading occurs on any phase other than the one being graded for development at a particular

09/16/13
15:09

Riverside County LMS
CONDITIONS OF APPROVAL

Page: 67

TRACT MAP Tract #: TR36317

Parcel: 290-660-012

40. PRIOR TO PHASING (UNITIZATION)

40.PLANNING. 1 MAP - CONCEPTUAL PHASE GRADING (cont.) RECOMMND

time shall be identified.

The approved conceptual grading plan shall be provided to the Building and Safety Grading Division and shall be used as a guideline for subsequent detailed grading plans for individual units or phases of the TENTATIVE MAP.

40.PLANNING. 3 MAP - LOT ACCESS/UNIT PLANS RECOMMND

Any roposed division into units or phasing of the TENTATIVE MAP shall provide for adequate vehicular access to all lots in each unit or phase, and shall substantially conform to the intent and purpose of the land division approval. No approval for any number of units or phases is given by this TENTATIVE MAP and its conditions of approval, except as provided by Section 8.3 (Division into Units) of Ordinance No. 460.

50. PRIOR TO MAP RECORDATION

EPD DEPARTMENT

50.EPD. 1 MAP - MASTER CC&R RECOMMND

Condition 12 of the Biological Opinion (BO) issued by USFWS, dated Jan 31, 2001; "Re: Formal Section 7 Consultation on Sycamore Creek Development, Riverside County, California (1-6-01-F-1184.2), requires the payment of maintenance fees by the HOA to the conservation entity responsible for the management of the conservation easement. These payments would be made on an annual basis, and would follow the fee schedule prescribed by condition 12 of the BO. Article 3.13 of the "Master Declaration of Covenants, Conditions, Restrictions and Reservation of Easements for Sycamore Creek A Master Planned Community" shall be amended to include the fee schedule described by condition 12 of the BO. The article shall also be amended to replace "The Environmental Trust" (no longer in existence) with the Riverside Corona Resource Conservation District (RCRCD). The revised article shall be reviewed and approved by Riverside County Planning Department Environmental Programs Division (EPD) prior to amendment.

TRACT MAP Tract #: TR36317

Parcel: 290-660-012

50. PRIOR TO MAP RECORDATION

FIRE DEPARTMENT

50.FIRE. 1 MAP-#7-ECS-HAZ FIRE AREA RECOMMND

Ecs map must be stamped by the Riverside County Surveyor with the following note: The land division is located in the "Hazardous Fire Area" of Riverside County as shown on a map on file with the Clerk of the Board of Supervisors. Any building constructed on lots created by this land division shall comply with the special construction provisions contained in Riverside County Ordinance 787.2.

50.FIRE. 2 MAP-#43-ECS-ROOFING MATERIAL RECOMMND

Ecs map must be stamped by the Riverside County Surveyor with the following note: All buildings shall be constructed with class B material as per the California Building Code.

50.FIRE. 3 MAP-#67-ECS-GATE ENTRANCES RECOMMND

Ecs map must be stamped by the Riverside County Surveyor with the following note: Gate entrances shall be at least two feet wider than the width of the traffic lanes) serving that gate. Any gate providing access from a road to a driveway shall be located at least 35 feet setback from the roadway and shall open to allow a vehicle to stop without obstructing traffic on the road. here a one-way road with a single traffic lane provides access to a gate entrance, a 38 feet turning radius shall be used.

50.FIRE. 4 MAP-#88-ECS-AUTOMATIC GATES RECOMMND

Ecs map must be stamped by the Riverside County Surveyor with the following note: Gate(s) shall be automatic minimum 20 feet in width. Gate access shall be equipped with a rapid entry system. Plans shall be submitted to the Fire Department for approval prior to installation. Automatic/manual gate pins shall be rated with shear pin force, not to exceed 30' pounds. Automatic gates shall be equipped with emergency backup power. Gates activated by the rapid entry system shall remain open until closed by the rapid entry system.

50.FIRE. 5 MAP-#004-ECS-FUEL MODIFICATION RECOMMND

ECS map must be stamped by the Riverside County Surveyor with the following note: Prior to the issuance of a

TRACT MAP Tract #: TR36317

Parcel: 290-660-012

50. PRIOR TO MAP RECORDATION

50.FIRE. 5 MAP-#004-ECS-FUEL MODIFICATION (cont.) RECOMMND

grading permit, the developer shall prepare and submit to the fire department for approval a fire protection/vegetation management that should include but not limited to the following items: a) Fuel modification to reduce fire loading. b) Appropriate fire breaks according to fuel load, slope and terrain. c) Non flammable walls along common boundaries between rear yards and open space. d) Emergency vehicle access into open space areas shall be provided at intervals not to exceed 1500'. e) A homeowner's association or appropriate district shall be responsible for maintenance of all fire protection measures within the open space areas.

ANY HABITAT CONSERVATION ISSUE AFFECTING THE FIRE DEPARTMENT FUEL MODIFICATION REQUIREMENT, SHALL HAVE CONCURRENCE WITH THE RESPONSIBLE WILDLIFE AND/OR OTHER CONSERVATION AGENCY.

50.FIRE. 6 MAP-#46-WATER PLANS RECOMMND

The applicant or developer shall furnish one copy of the water system plans to the Fire Department for review. Plans shall be signed by a registered civil engineer, containing a Fire Department approval signature block, and shall conform to hydrant type, location, spacing and minimum fire flow. Once plans are signed by the local water company, the originals shall be presented to the Fire Department for signature.

50.FIRE. 7 MAP-#53-ECS-WTR PRIOR/COMBUS RECOMMND

Ecs map must be stamped by the Riverside County Surveyor with the following note: The required water system, including fire hydrants, shall be installed and accepted by the appropriate water agency prior to any combustible building material placed on an individual lot.

FLOOD RI DEPARTMENT

50.FLOOD RI. 2 MAP SUBMIT PLANS RECOMMND

A copy of the improvement plans, grading plans, final map, environmental constraint sheet, BMP improvement plans, and any other necessary documentation along with supporting hydrologic and hydraulic calculations shall be submitted to

TRACT MAP Tract #: TR36317

Parcel: 290-660-012

50. PRIOR TO MAP RECORDATION

50.FLOOD RI. 2 MAP SUBMIT PLANS (cont.) RECOMMND

the District for review. All submittals shall be date stamped by the engineer and include a completed Flood Control Deposit Based Fee Worksheet and the appropriate plan check fee deposit.

50.FLOOD RI. 3 MAP ONSITE EASE ON FINAL MAP RECOMMND

Onsite drainage facilities located outside of road right of way shall be contained within drainage easements shown on the final map. A note shall be added to the final map stating, "Drainage easements shall be kept free of buildings and obstructions".

50.FLOOD RI. 4 MAP OFFSITE EASE OR REDESIGN RECOMMND

Offsite drainage facilities shall be located within dedicated drainage easements obtained from the affected property owner(s). Document(s) shall be recorded and a copy submitted to the District prior to recordation of the final map. If the developer cannot obtain such rights, the map should be redesigned to eliminate the need for the easement.

50.FLOOD RI. 5 MAP WRITTEN PERM FOR GRADING RECOMMND

Written permission shall be obtained from the affected property owners allowing the proposed grading and/or facilities to be installed outside of the tract boundaries. A copy of the written authorization shall be submitted to the District for review and approval.

50.FLOOD RI. 6 MAP ENCROACHMENT PERMIT REQ RECOMMND

An encroachment permit shall be obtained for any work within the District right of way or with District facilities. The encroachment permit application shall be processed and approved concurrently with the improvement plans.

50.FLOOD RI. 7 MAP 3 ITEMS TO ACCEPT FACILITY RECOMMND

Inspection and maintenance of the flood control facility/ies to be constructed with this tract must be performed by either the County Transportation Department or the Flood Control District. The engineer (owner) must request in writing that one of these agencies accept the

TRACT MAP Tract #: TR36317

Parcel: 290-660-012

50. PRIOR TO MAP RECORDATION

50.FLOOD RI. 7

MAP 3 ITEMS TO ACCEPT FACILITY (cont.)

RECOMMND

proposed system. The request shall note the project number, location, briefly describe the system (sizes and lengths) and include an exhibit that shows the proposed alignment. The request to the District shall be addressed to the General Manager-Chief Engineer, Attn: Chief of the Planning Division.

If the District is willing to maintain the proposed facility three items must be accomplished prior to recordation of the final map or starting construction of the drainage facility: 1) the developer shall submit to the District the preliminary title reports, plats and legal descriptions for all right of way to be conveyed to the District and secure that right of way to the satisfaction of the District; 2) an agreement with the District and any maintenance partners must be executed which establishes the terms and conditions of inspection, operation and maintenance; and 3) plans for the facility must be signed by the District's General Manager-Chief Engineer. The plans cannot be signed prior to execution of the agreement.

An application to draw up an agreement must be submitted to the attention of the District's Administrative Services Section. All right of way transfer issues must be coordinated with the District's Right of Way Section.

The engineer/developer will need to submit proof of flood control facility bonds and a certificate of insurance to the District's Inspection section before a pre-construction meeting can be scheduled.

50.FLOOD RI. 9

MAP SUBMIT FINAL WQMP

RECOMMND

A copy of the project specific WQMP shall be submitted to the District for review and approval.

50.FLOOD RI. 10

MAP BMP MAINTENANCE & INSPECT

RECOMMND

The CC&R's for the development's Home/Property Owners Association (HOA/POA) shall contain provisions for all privately owned structural best management practices (BMPs) to be inspected, and if required, cleaned no later than October 15 each year. The CC&R's shall identify the entity that will inspect and maintain all structural BMPs within the project boundaries. A copy of the CC&R's shall be submitted to the District for review and approval prior to the recordation of the map.

TRACT MAP Tract #: TR36317

Parcel: 290-660-012

50. PRIOR TO MAP RECORDATION

PLANNING DEPARTMENT

50.PLANNING. 1 MAP - PREPARE A FINAL MAP RECOMMND

After the approval of the TENTATIVE MAP and prior to the expiration of said map, the land divider shall cause the real property included within the TENTATIVE MAP, or any part thereof, to be surveyed and a FINAL MAP thereof prepared in accordance with the current County Transportation Department - Survey Division requirements, the conditionally approved TENTATIVE MAP, and in accordance with Article IX of County Ordinance No. 460.

50.PLANNING. 2 MAP - FINAL MAP PREPARER RECOMMND

The FINAL MAP shall be prepared by a licensed land surveyor or registered civil engineer.

50.PLANNING. 3 MAP - SURVEYOR CHECK LIST RECOMMND

The County Transportation Department - Survey Division shall review any FINAL MAP and ensure compliance with the following:

- A. All lots on the FINAL MAP shall be in substantial conformance with the approved TENTATIVE MAP relative to size and configuration.
- B. All lots on the FINAL MAP shall have a minimum lot size of 5000 square feet net.
- C. All lot sizes and dimensions on the FINAL MAP shall be in conformance with the development standards of the SP zone, and with the Riverside County General Plan.
- D. All lots on the FINAL MAP shall comply with the length to width ratios, as established by Section 3.8.C. of County Ordinance No. 460.
- E. All knuckle or cul-de-sac lots shall have a minimum of 35 feet of frontage measured at the front lot line.
- F. The common open space areas shall be shown as a numbered lots on the FINAL MAP.

TRACT MAP Tract #: TR36317

Parcel: 290-660-012

50. PRIOR TO MAP RECORDATION

50.PLANNING. 8 MAP - QUIMBY FEES (1) RECOMMND

The land divider shall submit to the County Planning Department - Development Review Division a duly and completely executed agreement with the County Service Area which demonstrates to the satisfaction of the County that the land divider has provided for the payment of parks and recreation fees and/or dedication of land for the TENTATIVE MAP in accordance with Section 10.35 of County Ordinance No. 460.

50.PLANNING. 9 MAP - OFFER OF TRAILS RECOMMND

An offer of dedication to the County of Riverside for a series of fifteen to twenty foot (15'-20') wide community trails shall be noted on both the FINAL MAP and the Environmental Constraints Sheet.

50.PLANNING. 10 MAP - TRAIL MAINTENANCE RECOMMND

The land divider shall form or annex to a trails maintenance district or other maintenance district approved by the County Planning Department, for the maintenance of a fifteen to twenty foot (15'-20') wide community trail located within lots 192, 193, and 194. The land divider, or the land divider's successors-in-interest or assignees, shall be responsible for the maintenance of the community trail easement until such time as the maintenance is taken over by the appropriate maintenance district.

50.PLANNING. 12 MAP - ECS SHALL BE PREPARED RECOMMND

The land divider shall prepare an Environmental Constraints Sheet (ECS) in accordance with Section 2.2. E. & F. of County Ordinance No. 460, which shall be submitted as part of the plan check review of the FINAL MAP.

50.PLANNING. 19 MAP - ECS NOTE MT PALOMAR LIGH RECOMMND

The following Environmental Constraint Note shall be placed on the ECS:

"This property is subject to lighting restrictions as required by County Ordinance No. 655, which are intended to reduce the effects of night lighting on the Mount Palomar Observatory. All proposed outdoor lighting systems shall be in conformance with County Ordinance No. 655."

TRACT MAP Tract #: TR36317

Parcel: 290-660-012

50. PRIOR TO MAP RECORDATION

50.PLANNING. 21 MAP - ECS NOTE SURFACE MINING RECOMMND

The following Environmental Constraints Note shall be placed on the ECS:

"All Lots as shown on this map are located partly or wholly within 1,600 feet of a surface mining operation permitted pursuant to Ordinance No. 555. The lots may be subject to vibration, noise, fumes, dust, odors and other disturbances from surface mining activities, which include, but are not limited to, blasting, extraction, crushing, processing, grading, stockpiling and storage or transportation of mineral resources."

In the event the number of lots, or the configuration of lots, of the FINAL MAP differs from that shown on the TENTATIVE MAP, the actual language used above shall reflect those lots which are partly or wholly within 1,600 feet of a surface mining operation permitted pursuant to County Ordinance No. 555.

50.PLANNING. 26 MAP - COMPLY WITH ORD 457 RECOMMND

The land divider shall provide proof to The Land Management Agency - Land Use Section that all structures for human occupancy presently existing and proposed for retention comply with Ordinance Nos. 457 and 348.

50.PLANNING. 28 MAP - FEE BALANCE RECOMMND

Prior to recordation, the Planning Department shall determine if the deposit based fees for the TENTATIVE MAP are in a negative balance. If so, any unpaid fees shall be paid by the land divider and/or the land divider's successor-in-interest.

50.PLANNING. 31 MAP - CC&R RES CSA COM. AREA RECOMMND

The land divider shall convey to the County fee simple title, to all common open space areas, free and clear of all liens, taxes, assessments, leases (recorded and unrecorded) and easement, except those easements which in the sole discretion of the County are acceptable. As a condition precedent to the County accepting title to such areas, the land divider shall (a) notify the Planning Department that the following documents shall be shortly, or have been, submitted to the Office of the County

TRACT MAP Tract #: TR36317

Parcel: 290-660-012

50. PRIOR TO MAP RECORDATION

50.PLANNING. 31

MAP - CC&R RES CSA COM. AREA (cont.)

RECOMMND

Counsel for review and approval, and (b) the land divider shall submit to the Office of the County Counsel the following documents:

1. A cover letter identifying the project for which approval is sought referencing the Planning Department case number (a copy of this cover letter may be sent to the Planning Department to serve as notification) and identifying one individual to represent the land divider if there are any questions concerning the review of the submitted documents; and

2. One (1) copy AND one (1) original, wet signed, notarized and ready for recordation declaration of covenants, conditions and restrictions; attached to these documents there shall be included a legal description of the property included within the covenants, conditions and restrictions and a scaled map or diagram of such boundaries, both signed and stamped by a California registered civil engineer or licensed land surveyor; and

3. A sample document conveying title to the purchaser of an individual lot or unit which provides that the declaration of covenants, conditions and restrictions is incorporated therein by reference; and,

4. A deposit equaling three (3) hours of the of the current hourly fee for Review of Covenants, Conditions and Restrictions established pursuant to County Ordinance No. 671 at the time the above referenced documents are submitted to the Office of the County Counsel review and approval.

The declaration of covenants, conditions and restrictions submitted for review shall a) provide for a minimum term of 60 years, b) provide for the establishment of a property owners' association comprised of the owners of each individual lot or unit as tenants in common, and c) contain the following provisions verbatim:

"Notwithstanding any provision in this Declaration to the contrary, the following provisions shall apply:

The property owners' association established herein shall, if dormant, be activated, by incorporation or otherwise, at the request of the County of Riverside, and

TRACT MAP Tract #: TR36317

Parcel: 290-660-012

50. PRIOR TO MAP RECORDATION

50.PLANNING. 31 MAP - CC&R RES CSA COM. AREA (cont.) (cont.) RECOMMND

the property owner's association shall unconditionally accept from the County of Riverside, upon the County's demand, title to all or any part of the 'common area', more particularly described on Exhibit '___', attached hereto. The decision to require activation of the property owners' association and the decision to require that the association unconditionally accept title to the 'common area' shall be at the sole discretion of the County of Riverside.

In the event that the 'common area', or any part thereof, is conveyed to the property owners' association, the association, thereafter, shall own such 'common area', shall manage and continuously maintain such 'common area', and shall not sell or transfer such 'common area', or any part thereof, absent the prior written consent of the Planning Director of the County of Riverside or the County's successor-in-interest. The property owners' association shall have the right to assess the owner of each individual lot or unit for the reasonable cost of maintaining such 'common area', and shall have the right to lien the property of any such owner who defaults in the payment of a maintenance assessment. An assessment lien, once created, shall be prior to all other liens recorded subsequent to the notice of assessment or other document creating the assessment lien.

This Declaration shall not be terminated, 'substantially' amended, or property deannexed therefrom absent the prior written consent of the Planning Director of the County of Riverside or the County's successor-in interest. A proposed amendment shall be considered 'substantial' if it affects the extent, usage or maintenance of the 'common area' established pursuant to the Declaration.

In the event of any conflict between this Declaration and the Articles of Incorporation, the Bylaws, or the property owners' association Rules and Regulations, if any, this Declaration shall control."

Once approved, the copy and the original declaration of covenants, conditions and restrictions shall be forwarded by the Office of the County Counsel to the Planning Department. The Planning Department will retain the one copy for the case file, and forward the wet signed and

TRACT MAP Tract #: TR36317

Parcel: 290-660-012

50. PRIOR TO MAP RECORDATION

50.PLANNING. 31 MAP - CC&R RES CSA COM. AREA (cont.) (cont.) RECOMMND

notarized original declaration of covenants, conditions and restrictions to the County Transportation Department - Survey Division - for safe keeping until the final map is ready for recordation. The County Transportation Department - Survey Division - shall record the original declaration of covenants, conditions and restrictions in conjunction with the recordation of the final map.

50.PLANNING. 32 MAP - CC&R RES POA COM. AREA RECOMMND

The land divider shall (a) notify the Planning Department that the following documents shall be shortly, or have been, submitted to the Office of the County Counsel for the review and approval of that office, and (b) the land divider shall submit to the Office of the County Counsel the following documents:

1. A cover letter identifying the project for which approval is sought referencing the Planning Department case number(s) (a copy of this cover letter may be sent to the Planning Department to serve as notification) and identifying one individual to represent the land divider if there are any questions concerning the review of the submitted documents; and

2. One (1) copy AND one (1) original, wet signed, notarized and ready for recordation declaration of covenants, conditions, and restrictions; attached to these documents there shall be included a legal description of the property included within the covenants, conditions and restrictions and a scaled map or diagram of such boundaries, both signed and stamped by a California registered civil engineer or licensed land surveyor; and

3. A sample document conveying title to the purchaser of an individual lot or unit which provides that the declaration of covenants, conditions, and restrictions is incorporated therein by reference; and,

4. A deposit equaling three (3) hours of the current hourly fee for the Review of Covenants, Conditions and Restrictions established pursuant to County Ordinance No. 671 at the time the above referenced documents are submitted to the Office of the County Counsel for review and approval.

TRACT MAP Tract #: TR36317

Parcel: 290-660-012

50. PRIOR TO MAP RECORDATION

50.PLANNING. 32

MAP - CC&R RES POA COM. AREA (cont.)

RECOMMND

The declaration of covenants, conditions and restrictions submitted for review shall a) provide for a minimum term of 60 years, b) provide for the establishment of a property owner's association comprised of the owners of each individual lot or unit as tenants in common, c) provide for the ownership of the common area by either the property owner's association or the owners of each individual lot or unit as tenants in common, and d) contain the following provisions verbatim:

"Notwithstanding any provision in this Declaration to the contrary, the following provisions shall apply:

The property owners' association established herein shall manage and continuously maintain the 'common area', more particularly described on Exhibit '___', attached hereto, and shall not sell or transfer the 'common area' or any part thereof, absent the prior written consent of the Planning Department of the County of Riverside or the County's successor-in-interest.

The property owners' association shall have the right to assess the owners of each individual lot or unit for the reasonable cost of maintaining such 'common area', and shall have the right to lien the property of any such owner who defaults in the payment of a maintenance assessment. An assessment lien, once created, shall be prior to all other liens recorded subsequent to the notice of assessment or other document creating the assessment lien.

This Declaration shall not be terminated, 'substantially' amended, or property deannexed therefrom absent the prior written consent of the Planning Director of the County of Riverside or the County's successor-in-interest. A proposed amendment shall be considered 'substantial' if it affects the extent, usage, or maintenance of the 'common area' established pursuant to the Declaration.

In the event of any conflict between this Declaration and the Articles of Incorporation, the Bylaws, or the property owners' association Rules and Regulations, if any, this Declaration shall control."

TRACT MAP Tract #: TR36317

Parcel: 290-660-012

50. PRIOR TO MAP RECORDATION

50.PLANNING. 32 MAP - CC&R RES POA COM. AREA (cont.) (cont.) RECOMMND

Once approved, the copy and the original declaration of covenants, conditions and restrictions shall be forwarded by the Office of the County Counsel to the Planning Department. The Planning Department will retain the one copy for the case file, and forward the wet signed and notarized original declaration of covenants, conditions and restrictions to the County Transportation Department - Survey Division - for safe keeping until the final map is ready for recordation. The County Transportation Department - Survey Division - shall record the original declaration of covenants, conditions and restrictions in conjunction with the recordation of the final map.

50.PLANNING. 33 MAP - LC LNDS CP COMMON AREA MA RECOMMND

PRIOR TO MAP RECORDATION, the following procedures for common area maintenance procedures shall be complied with:

a. A permanent master maintenance organization shall be established for the specific plan area to assume ownership and maintenance responsibility for all common recreation, open space, circulation systems and landscaped areas. The organization may be public or private. Merger with an area-wide or regional organization shall satisfy this condition provided that such organization is legally and financially capable of assuming the responsibilities for ownership and maintenance. If the organization is a private association then neighborhood associations shall be established for each residential development, where required, and such associations may assume ownership and maintenance responsibility for neighborhood common areas.

b. Unless otherwise provided for in these conditions of approval, common open areas shall be conveyed to the maintenance organization as implementing development is approved or any subdivision as recorded.

c. The maintenance organization shall be established prior to or concurrent with the recordation of the first land division. Any agreements with the maintenance organization shall stipulate that maintenance of landscaped areas will occur in accordance with Ordinance No. 859 (as adopted and any amendments thereto) and the Riverside Guide to California Friendly Landscaping.

d. Covenants, Conditions, and Restrictions for the SPECIFIC

TRACT MAP Tract #: TR36317

Parcel: 290-660-012

50. PRIOR TO MAP RECORDATION

50.PLANNING. 33 MAP - LC LNDSCP COMMON AREA MA (cont.) RECOMMND

PLAN shall prohibit the use of water-intensive landscaping and require the use of low water use landscaping pursuant to the provisions of Ordinance No. 859 (as adopted and any amendments thereto). e. Covenants, Conditions, and Restrictions for the SPECIFIC PLAN shall incorporate provisions concerning landscape irrigation system management and maintenance for the purpose of facilitating the water-efficient landscaping requirements of Ordinance No. 859 (as adopted and any amendments thereto)

50.PLANNING. 34 MAP - ECS FAULT HAZARD RECOMMND

Prior to map recordation, an Environmental Constraints Sheet (ECS) showing the location of all active fault(s) and all recommended fault setbacks for human occupancy structures shall be submitted for review and approval to the County Engineering Geologist. The following environmental constraints information and notes shall be placed on the ECS:

1.The FAULTS(s) and FAULT HAZARD AREA(s) ("Restricted-Use Zones" per GEO02232))shall be delineated on the ECS as approved by the Planning Department.

2.A note shall be placed on the ECS stating: "County Geologic Report (GEO) No. 2232 was prepared for this project by Advanced Geotechnical Solutions. Fault rupture hazard was identified as a potential geologic hazard on this property. Structures for human occupancy and structure-supporting fills shall not be allowed in the fault hazard area within the recommended fault setbacks ("Restricted-Use Zones") established in GEO02232, and as shown on this Environmental Constraints Sheet, the original of which is on file at the office of the Riverside County Surveyor."

50.PLANNING. 35 MAP - ECS SLOPE STABILITY RECOMMND

An environmental constraints sheet (ECS) shall be prepared for this project. The ECS shall indicate the area of the project site that is subject to potential slope instability, debris flow, rockfall and landslide hazards. In addition, a note shall be placed on the ECS as follows:

"Portions of this site, as delineated on this ECS map and as indicated in County Geologic Report (GEO) No. 2232,

TRACT MAP Tract #: TR36317

Parcel: 290-660-012

50. PRIOR TO MAP RECORDATION

50.PLANNING. 35 MAP - ECS SLOPE STABILITY (cont.) RECOMMND

contain areas of potential slope instability, debris flow, rockfall and/or landslide hazards. These areas must be assessed by the project engineering geologist and project geotechnical engineer and appropriately mitigated during site grading."

50.PLANNING. 36 MAP - ECS MINING RECOMMND

All lot numbers shown on this map are located within an area of influence of land zoned for primarily mining and Mineral resources purposes (M-R-A) by the County of Riverside. It is the declared policy of the County of Riverside that no mining or mineral resources activity, operation, or facility, or appurtenance thereof, conducted or maintained for commercial purposes in the unincorporated area of the County, and in a manner consistent with proper and accepted customs and standards, as established and followed by similar mining and mineral resources operations in the same locality, shall be or become a nuisance, Private or public, due to any changed condition in or about the locality, after the same has been in operation for more than (3) years, if it was not a nuisance at the time it began. The term "mining and mineral resources activity, operation or facility, or appurtenances thereof" includes, but is not limited to, quarrying, excavating, processing, and stockpiling of rock, sand, gravel, decomposed granite, and similar materials.

50.PLANNING. 37 MAP - MINING NOTIFICATION RECOMMND

Prior to map recordation, the applicant shall implement the requirements of Certified Environmental Impact Report (EIR) No. 325 to provide for the notification of all initial and future purchasers of dwelling units within the subject project of the existence of mining and/or other mineral resources used within the vicinity of the property and potential impacts from those uses. As specified in Certified EIR No. 325, said notification shall include:

(1) Declaration of Covenants, Conditions and Restrictions (CC&Rs), which will be included with the overall Covenants, Conditions and Restrictions for the project. These CC&Rs have already been prepared and have been recorded. They must be provided to each home buyer and must be read and signed by the buyer prior to the close of escrow;

TRACT MAP Tract #: TR36317

Parcel: 290-660-012

50. PRIOR TO MAP RECORDATION

50.PLANNING. 37 MAP - MINING NOTIFICATION (cont.) RECOMMND

(2) Transfer Statement to be included in Grant Deeds which run with the land and insures that any subsequent home buyer will be notified of the existence of the mines and the Covenants, Conditions and Restrictions with the disclosures as noted above;

(3) Declaration of covenants, Conditions and Restrictions which is a public disclosure which is included within the State of California, Department of Real Estate, Final Subdivision Public ("White") Report. This "White Report" is also read and signed by each home buyer Prior to the close of escrow; and

(4) Statement to be signed by Transferee (Purchaser) which specifically and fully informs the home buyer of the off-site mining operations. At a minimum, this Statement shall clearly indicate that the mining facilities adjacent to Sycamore Creek are in operation 24 hours each day, seven days a week, and these operations generate dust, vibration, noise, large truck traffic and other potential nuisance-related impacts. The "Aerial Photograph of adjacent Mining Facilities" shall be separately signed by the Transferee (Purchaser) and shall be attached to and a part of this Statement.

50.PLANNING. 38 MAP - AMENDED PER CONDITIONS RECOMMND

Residential Lot number 193 as shown on the TENTATIVE MAP shall be removed prior to the recoding of the final map. The final version of the project shall include only 192 residential lots.

50.PLANNING. 39 MAP - FUEL MOD EASEMENT RECOMMND

Prior to recodation of the map, the final map exhibit shall show all required fuel modification areas, including those in the residential backyards of lots 1 through 14, in easments which shall require, at a minuimun, access for Fire inspectors to assure compliance with Fuel Modification requirements.

TRACT MAP Tract #: TR36317

Parcel: 290-660-012

50. PRIOR TO MAP RECORDATION

TRANS DEPARTMENT

50.TRANS. 1 MAP - TS/INTERCHANGE IMP RECOMMND

A funding mechanism or Project Agreement shall be in place for funding of the improvements to the I-15/Indian Truck Trail interchange prior to the recordation of TR36317.

50.TRANS. 2 MAP - TS/DESIGN RECOMMND

The project proponent shall be responsible for the design of traffic signal(s) at the intersections of:

None

50.TRANS. 3 MAP - TS/GEOMETRICS RECOMMND

The intersection of Santiago Canyon Road (NS) at "A" Street (EW) shall be improved to provide the following geometrics:

- Northbound: one shared left-turn/through lane
- Southbound: one through lane
- Eastbound: one shared left-turn/right-turn lane - stop controlled
- Westbound: N/A

The intersection of Santiago Canyon Road (NS) at Towhee Lane (EW) shall be improved to provide the following geometrics:

- Northbound: one shared left-turn/through lane
- Southbound: one through lane
- Eastbound: one shared left-turn/right-turn lane - stop controlled
- Westbound: N/A

or as approved by the Transportation Department.

All improvements listed are requirements for interim conditions only. Full right-of-way and roadway half sections adjacent to the property for the ultimate roadway cross-section per the County's Road Improvement Standards and Specifications must be provided.

Any off-site widening required to provide these geometrics shall be the responsibility of the landowner/developer.

TRACT MAP Tract #: TR36317

Parcel: 290-660-012

50. PRIOR TO MAP RECORDATION

50.TRANS. 4 MAP - EASEMENT/SUR RECOMMND

Any easement not owned by a public utility, public entity or subsidiary, not relocated or eliminated prior to final map approval, shall be delineated on the final map in addition to having the name of the easement holder, and the nature of their interests, shown on the map.

50.TRANS. 5 MAP - ACCESS RESTRICTION/SUR RECOMMND

Lot access shall be restricted on Santiago Canyon Road and so noted on the final map.

50.TRANS. 6 MAP - STRIPING PLAN RECOMMND

A signing and striping plan is required for this project. The applicant shall be responsible for any additional paving and/or striping removal caused by the striping plan. Traffic signing and striping shall be performed by County forces with all incurred costs borne by the applicant, unless otherwise approved by the County Traffic Engineer.

50.TRANS. 7 MAP - STREET NAME SIGN RECOMMND

The land divider shall install street name signs in accordance with the approved Temescal Valley Design Guideline street name sign.

50.TRANS. 8 MAP - ST DESIGN/IMPRV CONCEPT RECOMMND

The street design and improvement concept of this project shall be coordinated with TR31908.

50.TRANS. 9 MAP - SOILS 2 RECOMMND

The developer/owner shall submit a preliminary soils and pavement investigation report addressing the construction requirements within the road right-of-way.

50.TRANS. 10 MAP- CORNER CUT-BACK I/SUR RECOMMND

All corner cutbacks shall be applied per Standard 805, Ordinance 461, except for corners at Entry streets intersecting with General Plan roads, they shall be applied per Exhibit 'C' of the Countywide Design Guidelines.

TRACT MAP Tract #: TR36317

Parcel: 290-660-012

50. PRIOR TO MAP RECORDATION

50.TRANS. 11 MAP - LIGHTING PLAN

RECOMMND

A separate streetlight plan is required for this project. Street lighting shall be designed in accordance with the approved Temescal Valley Design Guideline street lighting standards.

50.TRANS. 12 MAP - ANNEX L&LMD/OTHER DIST

RECOMMND

Prior to map recordation, the project proponent shall comply with County requirements within public road rights-of-way, in accordance with Ordinance 461. Assurance of maintenance is required by filing an application for annexation to Landscaping and Lighting Maintenance District No. 89-1-Consolidated and/or any other maintenance district approved by the Transportation Department. Said annexation should include the following:

- (1) Landscaping along Santiago Canyon Road and "A" Street (Entry), and Towhee Lane from "B" Street to north project boundary.
- (2) Trails along Santiago Canyon Road.
- (3) Streetlights.
- (4) Graffiti abatement of walls and other permanent structures.
- (5) Street sweeping.

For street lighting, the project proponent shall contact the County Service Area (CSA) Project Manager who determines whether the development is within an existing CSA or will require annexation into the CSA.

If the project is outside boundaries of a CSA, the project proponent shall contact the Transportation Department L&LMD 89-1-C Administrator and submit the following:

- (1) Completed Transportation Department application.
- (2) Appropriate fees for annexation.
- (3) Two (2) sets of street lighting plans approved by Transportation Department.
- (4) "Streetlight Authorization" form from SCE, IID or

TRACT MAP Tract #: TR36317

Parcel: 290-660-012

50. PRIOR TO MAP RECORDATION

50.TRANS. 12 MAP - ANNEX L&LMD/OTHER DIST (cont.) RECOMMND

other electric provider.

50.TRANS. 13 MAP - DEDICATION RECOMMND

Towhee Lane, "B" Street (Towhee Lane to "E" Street), and "E" Street are designated as a Public Local Street and shall be improved with 40 foot full-width AC pavement, 6" concrete curb and gutter within the 60' full-width dedicated right-of-way in accordance with County Standard No. 105, Section "C". (40'/60')

NOTE: A 5' sidewalk shall be constructed adjacent to the right-of-way line within the 10' parkway.

All other interior streets are designated as a Public Local Street and shall be improved with 36 foot full-width AC pavement, 6" concrete curb and gutter within the 56' full-width dedicated right-of-way in accordance with County Standard No. 105, Section "A". (36'/56')

NOTE: 1. A 5' sidewalk shall be constructed adjacent to the right-of-way line within the 10' parkway.

2. Street "I" shall be a temporary cul-de-sac. It is the developer's responsibility to disclose and notify the prospective home buyers along street "I". When and if the adjacent parcel, APN: 290-660-011, proposes to develop, street "I" shall be extended to said parcel to provide full circulatory access.

Santiago Canyon Road (Public) along project boundary is designated as a Public Collector Street and shall be improved with 34 foot part-width AC pavement (22' on the project side and 12' on the opposite side of the centerline), 6" concrete curb and gutter (on the project side) within the 76' full-width (43' on the project side and 33' on the other side of the centerline) dedicated right-of-way in accordance with County Standard No. 104, Section "A". (Modified for increased half-width right-of-way from 33' to 43' (on project side) and sidewalk shall be constructed 5' from the curb line.)

NOTE: A 5' concrete sidewalk (5' from the curb line) and a 10' trail shall be constructed within the 21' parkway as approved by the Director of Transportation.

TRACT MAP Tract #: TR36317

Parcel: 290-660-012

50. PRIOR TO MAP RECORDATION

50.TRANS. 13

MAP - DEDICATION (cont.)

RECOMMND

"A" Street (Entry) is designated as a Public Entry Street and shall be improved with 58' full-width AC pavement and 6" concrete curb and gutter within the 80 foot full-width dedicated right-of-way in accordance with County Standard No. 103, Section "A". (58'/80') (Modified for increased improvements from 44' to 58' AC pavement and increased right-of-way from 74' to 80'.)

NOTE: 1. A 5' sidewalk shall be constructed adjacent to the right-of-way line within the 11' parkway as approved by the Director of Transportation.

2. A 14' landscaped entry median shall be constructed at the centerline of the street.

3. The nose of the median shall be 35' radial from the flow line.

Towhee Lane (Entry) is designated as a Public Entry Street and shall be improved with 60' full-width AC pavement and 6" concrete curb and gutter within the 80' full-width dedicated right-of-way in accordance with County Standard No. 103, Section "A". (60'/80') (Modified for increased improvements from 44' to 60' AC pavement and increased right-of-way from 74' to 80'.)

NOTE: 1. A 6' sidewalk shall be constructed adjacent to the right-of-way within the 10' parkway as approved by the Director of Transportation.

2. A 6' landscaped entry median shall be constructed at the centerline of the street.

50.TRANS. 14

MAP - UTILITY PLAN

RECOMMND

Electrical power, telephone, communication, street lighting, and cable television lines shall be designed to be placed underground in accordance with Ordinance 460 and 461, or as approved by the Transportation Department. The applicant is responsible for coordinating the work with the serving utility company. This also applies to existing overhead lines which are 33.6 kilovolts or below along the project frontage and between the nearest poles offsite in each direction of the project site. A disposition note describing the above shall be reflected on design

TRACT MAP Tract #: TR36317

Parcel: 290-660-012

50. PRIOR TO MAP RECORDATION

50.TRANS. 14 MAP - UTILITY PLAN (cont.) RECOMMND

improvement plans whenever those plans are required. A written proof for initiating the design and/or application of the relocation issued by the utility company shall be submitted to the Transportation Department for verification purposes.

50.TRANS. 15 MAP - LANDSCAPING/TRAILS RECOMMND

The project proponent shall comply in accordance with landscaping (and/or trail) requirements within public road rights-of-way (or within easements adjacent to the public rights-of-way), in accordance with Ordinance 461, Comprehensive Landscaping Guidelines & Standards, and Ordinance 859.

Landscaping shall be improved within Santiago Canyon Road, "A" Street (Entry) and Towhee Lane from "B" Street to north project boundary (Kingbird Drive), (and/or trails shall be improved along Santiago Canyon Road).

Landscaping plans shall be submitted on standard County plan sheet format (24" X 36"). Landscaping plans shall be submitted with the street improvement plans. If landscaping maintenance (and/or trails) is to be annexed to a County Service Area, or Landscaping and Lighting Maintenance District, landscaping plans shall depict ONLY such landscaping, irrigation and related facilities as are to be placed within the public road rights-of-way.

50.TRANS. 16 MAP - INTERSECTION/50' TANGENT RECOMMND

All centerline intersections shall be at 90 degrees, plus or minus 5 degrees, with a minimum 50' tangent, measured from flowline/curbface or as approved by the Transportation Planning and Development Review Division Engineer.

50.TRANS. 17 MAP - IMP PLANS RECOMMND

Improvement plans for the required improvements must be prepared and shall be based upon a design profile extending a minimum of 300 feet beyond the limit of construction at a grade and alignment as approved by the Riverside County Transportation Department. Completion of road improvements does not imply acceptance for maintenance by County.

NOTE: Before you prepare the street improvement plan(s),

TRACT MAP Tract #: TR36317

Parcel: 290-660-012

50. PRIOR TO MAP RECORDATION

50.TRANS. 17 MAP - IMP PLANS (cont.) RECOMMND

please review the Street Improvement Plan Policies and Guidelines from the Transportation Department Web site: http://www.rctlma.org/trans/land_dev_plan_check_guidelines.html.

50.TRANS. 18 MAP - CONSTRUCT RAMP RECOMMND

Ramps shall be constructed at 4-way intersections and "T" intersections per Draft Standard No. 403, sheets 1 through 7 of Ordinance 461.

50.TRANS. 19 MAP - OFF-SITE INFO RECOMMND

The off-site rights-of-way required for said access road(s) shall be accepted to vest title in the name of the public if not already accepted.

50.TRANS. 20 MAP - OFF-SITE ACCESS RECOMMND

The landowner/developer shall provide a public off-site access road to a paved and maintained road. Said access road shall be constructed with 32' of A.C. pavement within a 60' dedicated right-of-way minimum in accordance with County Standard No. 106, Section A (32'/60') at a grade and alignment as approved by the Transportation Department. The applicant shall provide the appropriate environmental clearances for said off-site improvements prior to recordation or the signature of any street improvement plans.

Said off-site access road shall be the easterly extension of Santiago Canyon Road to a paved County maintained De Palma Road.

60. PRIOR TO GRADING PRMT ISSUANCE

BS GRADE DEPARTMENT

60.BS GRADE. 1 MAP - NPDES/SWPPP RECOMMND

Prior to issuance of any grading or construction permits - whichever comes first - the applicant shall provide the Building and Safety Department evidence of compliance with the following: "Effective March 10, 2003 owner operators of grading or construction projects are required to comply with the N.P.D.E.S. (National Pollutant Discharge

TRACT MAP Tract #: TR36317

Parcel: 290-660-012

60. PRIOR TO GRADING PRMT ISSUANCE

60.BS GRADE. 1 MAP - NPDES/SWPPP (cont.)

RECOMMND

Elimination System) requirement to obtain a construction permit from the State Water Resource Control Board (SWRCB). The permit requirement applies to grading and construction sites of "ONE" acre or larger. The owner operator can comply by submitting a "Notice of Intent" (NOI), develop and implement a STORM WATER POLLUTION PREVENTION PLAN (SWPPP) and a monitoring program and reporting plan for the construction site. For additional information and to obtain a copy of the NPDES State Construction Permit contact the SWRCB at www.swrcb.ca.gov .

Additionally, at the time the county adopts, as part of any ordinance, regulations specific to the N.P.D.E.S., this project (or subdivision) shall comply with them.

60.BS GRADE. 2 MAP - GRADING SECURITY

RECOMMND

Grading in excess of 199 cubic yards will require a performance security to be posted with the Building and Safety Department. Single Family Dwelling units graded one lot per permit and proposing to grade less than 5,000 cubic yards are exempt.

60.BS GRADE. 3 MAP - IMPORT/EXPORT

RECOMMND

In instances where a grading plan involves import or export, prior to obtaining a grading permit, the applicant shall have obtained approval for the import/export location from the Building and Safety Department.

A separate stockpile permit is required for the import site. It shall be authorized in conjunction with an approved construction project and shall comply with the requirements of Ordinance 457.

If an Environmental Assessment, prior to issuing a grading permit, did not previously approve either location, a Grading Environmental Assessment shall be submitted to the Planning Director for review and comment and to the Building and Safety Department Director for approval.

Additionally, if the movement of import / export occurs using county roads, review and approval of the haul routes by the Transportation Department may be required.

TRACT MAP Tract #: TR36317

Parcel: 290-660-012

60. PRIOR TO GRADING PRMT ISSUANCE

60.BS GRADE. 4 MAP - GEOTECH/SOILS RPTS RECOMMND

Geotechnical soils reports, required in order to obtain a grading permit, shall be submitted to the Building and Safety Department's Grading Division for review and approval prior to issuance of a grading permit. All grading shall be in conformance with the recommendations of the geotechnical/soils reports as approved by Riverside County.* *The geotechnical/soils, compaction and inspection reports will be reviewed in accordance with the RIVERSIDE COUNTY GEOTECHNICAL GUIDELINES FOR REVIEW OF GEOTECHNICAL AND GEOLOGIC REPORTS.

60.BS GRADE. 5 MAP - SLOPE STABIL'TY ANLY RECOMMND

A slope stability report shall be submitted and approved by the County Geologist and/or Building and Safety Engineer for all proposed cut or fill slopes over 30 feet in vertical height or cut slopes steeper than 2:1 (horizontal to vertical) - unless addressed in a previous report. Fill slopes shall not be steeper than 2:1 (horizontal to vertical).

60.BS GRADE. 6 MAP - DRNAGE DESIGN Q100 RECOMMND

All drainage facilities shall be designed in accordance with the Riverside County Flood Control & Water District's or Coachella Valley Water District's conditions of approval regarding this application. If not specifically addressed in their conditions, drainage shall be designed to accommodate 100 year storm flows.

60.BS GRADE. 7 MAP - OFFSITE GDG ONUS RECOMMND

Prior to the issuance of a grading permit, it shall be the sole responsibility of the owner/applicant to obtain any and all proposed or required easements and/or permissions necessary to perform the grading herein proposed.

60.BS GRADE. 8 MAP - NOTRD OFFSITE LTR RECOMMND

A notarized letter of permission from any affected property owners or easement holders shall be provided in instances where off site grading is proposed as part of the grading plan.

TRACT MAP Tract #: TR36317

Parcel: 290-660-012

60. PRIOR TO GRADING PRMT ISSUANCE

60.BS GRADE. 9 MAP - RECORDED ESMT REQ'D RECOMMND

In instances where the grading plan proposes drainage facilities on adjacent offsite property, the owner/applicant shall provide a copy of the recorded drainage easement.

60.BS GRADE. 10 MAP - LOT TO LOT DRN ESMT RECOMMND

A recorded easement is required for lot to lot drainage. The applicant/developer shall provide evidence that a mechanism of maintenance for the lot to lot drainage easement has been obtained.

60.BS GRADE. 11 MAP - APPROVED WQMP RECOMMND

Prior to the issuance of a grading permit, the owner / applicant shall submit to the Building & Safety Department Engineering Division evidence that the project - specific Water Quality Management Plan (WQMP) has been approved by the Riverside County Flood Control District or Riverside County Transportation Department and that all approved water quality treatment control BMPs have been included on the grading plan.

60.BS GRADE. 12 MAP - CONSTR. NPDES PERMIT RECOMMND

Prior to the issuance of a grading permit, the owner / applicant shall obtain a BMP (Best Management Practices) Permit for the monitoring of the erosion and sediment control BMPs for the site. The Department of Building and Safety will conduct NPDES (National Pollutant Discharge Elimination System) inspections of the site based on Risk Level to verify compliance with the Construction General Permit, Stormwater ordinances and regulations until completion of the construction activities, permanent stabilization of the site and permit final.

60.BS GRADE. 13 MAP - FAULT LOCATIONS RECOMMND

Prior to issuance of a grading permit, the "Fault Hazard Zone" and its included setback area shall be clearly delineated on the grading plan.

60.BS GRADE. 14 MAP - PRE-CONSTRUCTION MTG RECOMMND

Upon receiving grading plan approval and prior to the issuance of a grading permit, the applicant is required to

TRACT MAP Tract #: TR36317

Parcel: 290-660-012

60. PRIOR TO GRADING PRMT ISSUANCE

60.BS GRADE. 14 MAP - PRE-CONSTRUCTION MTG (cont.) RECOMMND

schedule a pre-construction meeting with the Building and Safety Department Environmental Compliance Division.

60.BS GRADE. 16 MAP- BMP CONST NPDES PERMIT RECOMMND

Prior to the issuance of a grading permit, the owner / applicant shall obtain a BMP (Best Management Practices) Permit for the monitoring of the erosion and sediment control BMPs for the site. The Department of Building and Safety will conduct NPDES (National Pollutant Discharge Elimination System) inspections of the site based on Risk Level to verify compliance with the Construction General Permit, Stormwater ordinances and regulations until completion of the construction activities, permanent stabilization of the site and permit final.

60.BS GRADE. 17 MAP - SWPPP REVIEW RECOMMND

Grading and construction sites of "ONE" acre or larger required to develop a STORM WATER POLLUTION PREVENTION PLAN (SWPPP) - the owner/applicant shall submit the SWPPP to the Building and Safety Department Environmental Compliance Division for review and approval prior to issuance of a grading permit.

60.BS GRADE. 18 MAP - EMERGENCY OVERFLOW RECOMMND

In instances where the grading plan indicates a drainage system between or adjacent to residential lots such as indicated on Tentative Tract Map No. 36317 lots 105 and 106. Emergency overflow protection shall be included on the grading plan.

FIRE DEPARTMENT

60.FIRE. 1 MAP-#004 FUEL MODIFICATION RECOMMND

Prior to the issuance of a grading permit, the developer shall prepare and submit to the fire department for approval a fire protection/vegetation management that should include but not limited to the following items:

- a) fuel modification to reduce fire loading
- b) appropriate fire breaks according to fuel load, slope and terrain.

TRACT MAP Tract #: TR36317

Parcel: 290-660-012

60. PRIOR TO GRADING PRMT ISSUANCE

60.FIRE. 1 MAP-#004 FUEL MODIFICATION (cont.) RECOMMND

- c) non flammable walls along common boundaries between rear yards and open space.
- d) emergency vehicle access into open space areas shall be provided at intervals not to exceed 1500 feet
- e) a homeowner's association or appropriate district shall be responsible for maintenance of all fire protection measures within open space areas.

ANY HABITAT CONSERVATION ISSUE AFFECTING THE FIRE DEPARTMENT FUEL MODIFICATION REQUIREMENT, SHALL HAVE CONCURRENCE WITH THE RESPONSIBLE WILDLIFE AND/OR OTHER CONSERVATION AGENCY.

FLOOD RI DEPARTMENT

60.FLOOD RI. 2 MAP SUBMIT PLANS RECOMMND

A copy of the improvement plans, grading plans, BMP improvement plans and any other necessary documentation along with supporting hydrologic and hydraulic calculations shall be submitted to the District for review. The plans must receive District approval prior to the issuance of grading permits. All submittals shall be date stamped by the engineer and include a completed Flood Control Deposit Based Fee Worksheet and the appropriate plan check fee deposit.

60.FLOOD RI. 3 MAP EROS CNTRL AFTER RGH GRAD RECOMMND

Temporary erosion control measures shall be implemented immediately following rough grading to prevent deposition of debris onto downstream properties or drainage facilities. Plans showing these measures shall be submitted to the District for review.

60.FLOOD RI. 4 MAP OFFSITE EASE OR REDESIGN RECOMMND

Offsite drainage facilities shall be located within dedicated drainage easements obtained from the affected property owner(s). Document(s) shall be recorded and a copy submitted to the District prior to recordation of the final map. If the developer cannot obtain such rights, the map should be redesigned to eliminate the need for the easement.

TRACT MAP Tract #: TR36317

Parcel: 290-660-012

60. PRIOR TO GRADING PRMT ISSUANCE

60.FLOOD RI. 5 MAP ENCROACHMENT PERMIT REQ RECOMMND

An encroachment permit shall be obtained for any work within the District right of way or with District facilities. The encroachment permit application shall be processed and approved concurrently with the improvement plans.

60.FLOOD RI. 6 MAP PHASING RECOMMND

If the tract is built in phases, each phase shall be protected from the 1 in 100 year tributary storm flows.

60.FLOOD RI. 8 MAP SUBMIT FINAL WQMP RECOMMND

A copy of the project specific WQMP shall be submitted to the District for review and approval.

60.FLOOD RI. 9 MAP BASIN 1300 MAINTENANCE RECOMMND

Tract 36317 shall enter into a CSA or other viable maintenance mechanism, specifically for debris removal-type maintenance for Basin 1300.

PARKS DEPARTMENT

60.PARKS. 1 MAP - TRAIL PLANS RECOMMND

Prior to or in conjunction with the issuance of grading permits, the applicant must submit its trail plans, for the 10' decomposed granite trail along the south side of Santiago Canyon Road adjacent to Open Space Lot 195, and for the 15' decomposed granite trail within Open Space Lots 194, 205 and 206, as part of Phase I development shown on the approved tentative map and consistent with Specific Plan No. 256 Amendment No. 2, to the Regional Park and Open-Space District and received approval of said plan. The trails exhibit/plan shall show the trail with all topography, grading, ADA compliance, fencing, cross sections, signage, pavement makings, street crossings signage, bollards (if applicable) and landscaping and irrigation.

TRACT MAP Tract #: TR36317

Parcel: 290-660-012

60. PRIOR TO GRADING PRMT ISSUANCE

PLANNING DEPARTMENT

60.PLANNING. 1

MAP - PALEO PRIMP & MONITOR

RECOMMND

This site is mapped in the County's General Plan as having a High potential for paleontological resources (fossils). Proposed project site grading/earthmoving activities could potentially impact this resource. HENCE:

PRIOR TO ISSUANCE OF GRADING PERMITS:

1.The applicant shall retain a qualified paleontologist approved by the County of Riverside to create and implement a project-specific plan for monitoring site grading/earthmoving activities (project paleontologist).

2.The project paleontologist retained shall review the approved development plan and grading plan and shall conduct any pre-construction work necessary to render appropriate monitoring and mitigation requirements as appropriate. These requirements shall be documented by the project paleontologist in a Paleontological Resource Impact Mitigation Program (PRIMP). This PRIMP shall be submitted to the County Geologist for review and approval prior to issuance of a Grading Permit.

Information to be contained in the PRIMP, at a minimum and in addition to other industry standard and Society of Vertebrate Paleontology standards, are as follows:

1.Description of the proposed site and planned grading operations.

2.Description of the level of monitoring required for all earth-moving activities in the project area.

3.Identification and qualifications of the qualified paleontological monitor to be employed for grading operations monitoring.

4.Identification of personnel with authority and responsibility to temporarily halt or divert grading equipment to allow for recovery of large specimens.

5.Direction for any fossil discoveries to be immediately reported to the property owner who in turn will immediately notify the County Geologist of the discovery.

TRACT MAP Tract #: TR36317

Parcel: 290-660-012

60. PRIOR TO GRADING PRMT ISSUANCE

60.PLANNING. 1

MAP - PALEO PRIMP & MONITOR (cont.)

RECOMMND

6.Means and methods to be employed by the paleontological monitor to quickly salvage fossils as they are unearthed to avoid construction delays.

7.Sampling of sediments that are likely to contain the remains of small fossil invertebrates and vertebrates.

8.Procedures and protocol for collecting and processing of samples and specimens.

9.Fossil identification and curation procedures to be employed.

10.Identification of the permanent repository to receive any recovered fossil material. * The County of Riverside must be consulted on the repository/museum to receive the fossil material and a written agreement between the property owner/developer and the repository must be in place prior to site grading.

11.All pertinent exhibits, maps and references.

12.Procedures for reporting of findings.

13.Identification and acknowledgement of the developer for the content of the PRIMP as well as acceptance of financial responsibility for monitoring, reporting and curation fees.

All reports shall be signed by the project paleontologist and all other professionals responsible for the report's content (eg. Professional Geologist), as appropriate. Two wet-signed original copies of the report(s) shall be submitted to the office of the County Geologist along with a copy of this condition and the grading plan for appropriate case processing and tracking. These documents should not be submitted to the project Planner, the Plan Check staff, the Land Use Counter or any other County office. In addition, the applicant shall submit proof of hiring (i.e. copy of executed contract, retainer agreement, etc.) a project paleontologist for the in-grading implementation of the PRIMP.

60.PLANNING. 3

MAP - COMMUNITY TRAIL ESMNT

RECOMMND

The land divider/permit holder shall cause grading plans to be prepared which delineates grading adjacent to or within

TRACT MAP Tract #: TR36317

Parcel: 290-660-012

60. PRIOR TO GRADING PRMT ISSUANCE

60.PLANNING. 3 MAP - COMMUNITY TRAIL ESMNT (cont.) RECOMMND

a proposed trail easement within lot numbers 192, 193, or 194, as delineated on the TENTATIVE MAP. Said grading must conform to the trail standards of the Comprehensive General Plan.

60.PLANNING. 7 MAP - HILLSIDE DEV. STANDARDS RECOMMND

The land divider/permit holder shall cause grading plans to be prepared which conform to the Hillside Development Standards: all cut and/or fill slopes, or individual combinations thereof, which exceed ten feet in vertical height shall be modified by n appropriate combination of a special terracing (benching) plan, increase slope ratio (i.e., 3:1), retaining walls, and/or slope planting combined with irrigation.

60.PLANNING. 8 MAP - SLOPE GRADING TECHNIQUES RECOMMND

The land divider/permit holder shall cause grading plans to be prepared which show all cut slopes located adjacent to ungraded natural terrain and exceed ten (10) feet in vertical height to be contour-graded incorporating the following grading techniques:

1. The angle of the graded slope shall be gradually adjusted to the angle of the natural terrain.

2. Angular forms shall be discouraged. The graded form shall reflect the natural rounded terrain.

3. The toes and tops of slopes shall be rounded with curves with radii designed in proportion to the total height of the slopes where drainage and stability permit such rounding.

4. Where cut and/or fill slopes exceed 300 feet in horizontal length, the horizontal contours of the slope shall be curved in a continuous, undulating fashion.

60.PLANNING. 17 MAP - FEE BALANCE RECOMMND

Prior to issuance of grading permits, the Planning

Department shall determine if the deposit based fees are in a negative balance. If so, any outstanding fees shall be paid by the applicant/developer.

TRACT MAP Tract #: TR36317

Parcel: 290-660-012

60. PRIOR TO GRADING PRMT ISSUANCE

60.PLANNING. 18 MAP - GRADING PLAN REVIEW RECOMMND

The land divider/permit holder shall cause a plan check application for a grading plan to be submitted to the county T.L.M.A - Land Use Division for review by the County Department of Building and Safety - Grading Division. Said grading plan shall be in conformance with the approved tentative map, in compliance with County Ordinance No. 457, and the conditions of approval for the tentative map.

60.PLANNING. 20 MAP - SLOPE STABILTY RPRT RECOMMND

Since manufactured slopes on the TENTATIVE MAP exceed 30 vertical feet. The land divider/permit holder shall cause a Slope Stability Report to be submitted to the County Engineering Geologist for [his/he]r review and approval. This report may be included as a part of a preliminary geotechnical report for the project site.

60.PLANNING. 22 MAP - PLANNING DEPT REVIEW RECOMMND

As part of the plan check review of the proposed grading plan for the subject property, the Department of Building and Safety - Grading Division shall submit a copy of the proposed grading plan, along with the applicable Log/Permit Numbers for reference, to the county Planning Department to be reviewed for compliance with the approved tentative map.

60.PLANNING. 23 MAP - VERIFY FAULT SETBACKS RECOMMND

PRIOR TO THE ISSUANCE OF GRADING PERMITS, the project engineering geologist and geotechnical engineer shall review all plans to verify that all recommendations of County Geologic Report No. 1084 are incorporated into the project design and grading plans with respect to verification of recommended fault hazard setbacks established therein. A report of this review and any additional recommendations with respect to faulting shall be submitted in writing to the County Geologist for review and approval before this condition can be changed to status of "MET".

TRACT MAP Tract #: TR36317

Parcel: 290-660-012

70. PRIOR TO GRADING FINAL INSPECT

PARKS DEPARTMENT

70.PARKS. 1 USE - TRAIL GRADING INSPECTION

RECOMMND

Prior to final grading inspection, the applicant is required to have graded the proposed project site in accordance with the grading plan and comply with the conditions of the Regional Park and Open-Space District's approved trail plans. The Regional Park and Open-Space District, in conjunction with a representative from Riverside County Department of Building and Safety Department Grading Division, shall inspect the proposed project site in order to ensure that trail grading meets the County standards as determined by the Park District and in conjunction with the Building and Safety Department Grading Division.

PLANNING DEPARTMENT

70.PLANNING. 1 MAP - PALEO MONITORING REPORT

RECOMMND

TO GRADING FINAL:

The applicant shall submit to the County Geologist one wet-signed copy of the Paleontological Monitoring Report prepared for site grading operations at this site. The report shall be certified by the professionally-qualified Paleontologist responsible for the content of the report. This Paleontologist must be on the County's Paleontology Consultant List. The report shall contain a report of findings made during all site grading activities and an appended itemized list of fossil specimens recovered during grading (if any) and proof of accession of fossil materials into the pre-approved museum repository. In addition, all appropriate fossil location information shall be submitted to the Western Center, the San Bernardino County Museum and Los Angeles County Museum of Natural History, at a minimum, for incorporation into their Regional Locality Inventories.

70.PLANNING. 2 MAP - POST GRADING REPORT

RECOMMND

PRIOR TO THE ISSUANCE OF BUILDING PERMITS, the project applicant shall provide to the Planning Department a post grading report. The report shall describe how the mitigation and monitoring program as described in the EIR and pre-grading agreements with the qualified archaeologist/paleontologist/other were complied with.

TRACT MAP Tract #: TR36317

Parcel: 290-660-012

80. PRIOR TO BLDG PRMT ISSUANCE

BS GRADE DEPARTMENT

80.BS GRADE. 1 MAP - NO B/PMT W/O G/PMT RECOMMND

Prior to the issuance of any building permit, the property owner shall obtain a grading permit and/or approval to construct from the Building and Safety Department.

80.BS GRADE. 2 MAP - ROUGH GRADE APPROVAL RECOMMND

Prior to the issuance of any building permit, the applicant shall obtain rough grade approval and/or approval to construct from the Building and Safety Department. The Building and Safety Department must approve the completed grading of your project before a building permit can be issued. Rough Grade approval can be accomplished by complying with the following:

1.Submitting a "Wet Signed" copy of the Soils Compaction Report containing substantiating data from the Soils Engineer (registered geologist or certified geologist, civil engineer or geotechnical engineer as appropriate) for his/her certification of the project.

2.Submitting a "Wet Signed" copy of the Rough Grade certification from a Registered Civil Engineer certifying that the grading was completed in conformance with the approved grading plan.

3.Requesting a Rough Grade Inspection and obtaining rough grade approval from a Riverside County inspector.

4.Rough Grade Only Permits: In addition to obtaining all required inspections and approval of all final reports, all sites permitted for rough grade only shall provide 100 percent vegetative coverage to stabilize the site prior to receiving a rough grade permit final.

Prior to release for building permit, the applicant shall have met all rough grade requirements to obtain Building and Safety Department clearance.

80.BS GRADE. 3 MAP - FAULT LOCATIONS RECOMMND

Prior to issuance of any building permit on any lot located within the "Fault Hazard Zone" and its included setback area, the applicant shall have a licensed professional, qualified to do so, clearly delineate in the field the

TRACT MAP Tract #: TR36317

Parcel: 290-660-012

80. PRIOR TO BLDG PRMT ISSUANCE

80.BS GRADE. 3 MAP - FAULT LOCATIONS (cont.)

RECOMMND

portions of that lot which are located within the "Fault Hazard Zone." No structures or portions thereof shall be located in those areas.

The owner/applicant shall obtain Grading Division approval of the staking and shall provide a Certification Letter prepared by the licensed professional, certifying the staking of the "Fault Hazard Zone" and its included setback area. The certification letter shall be submitted to the Building and Safety Department Grading Division for review and approval prior to release for building permit.

FIRE DEPARTMENT

80.FIRE. 1 MAP-#50C-TRACT WATER VERIFICA

RECOMMND

The required water system, including all fire hydrant(s), shall be installed and accepted by the appropriate water agency and the Riverside County Fire Department prior to any combustible building material placed on an individual lot. Contact the Riverside County Fire Department to inspect the required fire flow, street signs, all weather surface, and all access and/or secondary. Approved water plans must be a the job site.

FLOOD RI DEPARTMENT

80.FLOOD RI. 2 MAP SUBMIT PLANS

RECOMMND

A copy of the improvement plans, grading plans, BMP improvement plans and any other necessary documentation along with supporting hydrologic and hydraulic calculations shall be submitted to the District for review. The plans must receive District approval prior to the issuance of building permits. All submittals shall be date stamped by the engineer and include a completed Flood Control Deposit Based Fee Worksheet and the appropriate plan check fee deposit.

80.FLOOD RI. 4 MAP SUBMIT FINAL WQMP

RECOMMND

A copy of the project specific WQMP shall be submitted to the District for review and approval.

TRACT MAP Tract #: TR36317

Parcel: 290-660-012

80. PRIOR TO BLDG PRMT ISSUANCE

80.FLOOD RI. 5 MAP BASIN 1300 MAINTENANCE RECOMMND

Tract 36317 shall enter into a CSA or other viable maintenance mechanism, specifically for debris removal-type maintenance for Basin 1300

PARKS DEPARTMENT

80.PARKS. 1 MAP - TRAIL CONSTRUCTION RECOMMND

Prior to or in conjunction with the issuance of building permits, the applicant shall begin construction of the 10' decomposed granite trail adjacent to Open Space Lot 195 and the 15' decomposed granite trail within Open Space Lots 194, 205 and 206, as part of Phase I development shown on the approved tentative map and consistent with Specific Plan No. 256 Amendment No. 2, and as shown on the trail plans approved by the District. The applicant shall arrange for an inspection of the constructed trail with the Riverside County Regional Park and Open-Space District.

PLANNING DEPARTMENT

80.PLANNING. 1 MAP - ROOF MOUNTED EQUIPMENT RECOMMND

Roof-mounted mechanical equipment shall not be permitted within the subdivision, however, solar equipment or any other energy saving devices shall be permitted with County Planning Department approval.

80.PLANNING. 2 MAP - UNDERGROUND UTILITIES RECOMMND

All utility extensions within a lot shall be placed underground.

80.PLANNING. 5 MAP - PARKING SPACES RECOMMND

Parking spaces are required in accordance with County Ordinance No. 348. All parking areas and driveways shall be surfaced with asphaltic concrete to current standards as approved by the Riverside County Department of Building and Safety.

80.PLANNING. 6 MAP - CONFORM FINAL SITE PLAN RECOMMND

Final clearance shall be obtained from the County Planning Department - Development Review Division stipulating that the building plans submitted conform to the approved Final

TRACT MAP Tract #: TR36317

Parcel: 290-660-012

80. PRIOR TO BLDG PRMT ISSUANCE

80.PLANNING. 6 MAP - CONFORM FINAL SITE PLAN (cont.) RECOMMND

Plan of Development.

80.PLANNING. 9 MAP - ACOUSTICAL STUDY RECOMMND

The land divider/permit holder shall cause an acoustical study to be performed by an acoustical engineer to establish appropriate mitigation measures

that shall be applied to individual dwelling units within the subdivision to reduce the first and second story ambient interior and exterior levels to 45 Ldn and 65 Ldn, respectively. The study shall be submitted, along with the appropriate fee, to the County Environmental Health Department - Industrial Hygiene Division for review and approval. The approved mitigation measures, if any, shall be forwarded from the nvironmental Health Department to the County Department of Building and Safety and the County Planning Department for implementation into the final building plans.

80.PLANNING. 11 MAP - SCHOOL MITIGATION RECOMMND

Impacts to the Cornoa Norco School District shall be mitigated in accordance with California State law.

80.PLANNING. 12 MAP - FEE BALANCE RECOMMND

Prior to issuance of building permits, the Planning Department shall determine if the deposit based fees are in a negative balance. If so, any outstanding fees shall be paid by the applicant/developer.

80.PLANNING. 14 MAP - ENTRY MONUMENT PLOT PLAN RECOMMND

The land divider/permit holder shall file four (4) sets of an Entry Monument and Gate plot plan to the County Planning Department for review and approval. Said plan shall be submitted to the Department in the form of a plot plan application pursuant to County Ordinance No. 348, Section 18.30.a.(1) (Plot Plans not subject to the California Environmental Quality Act and not subject to review by any governmental agency other than the Planning Department), along with the current fee. The plan shall be in compliance with Section 18.12, and the TENTATIVE MAP conditions of approval.

TRACT MAP Tract #: TR36317

Parcel: 290-660-012

80. PRIOR TO BLDG PRMT ISSUANCE

80.PLANNING. 14 MAP - ENTRY MONUMENT PLOT PLAN (cont.) RECOMMND

The plot plan shall contain the following elements:

1. A color photosimulation of a frontal view of all/the entry monument(s) and gate(s) with landscaping.
2. A plot plan of the entry monuments) and/or gate(s) with landscaping drawn to an engineer's scale. If lighting is planned, the location of lights, their intended direction, and proposed power shall be indicated.
3. An irrigation plan for the entry monument(s) and/or gate(s).

NOTE: The requirements of this plot plan may be incorporated with any minor plot plan required by the conditions of approval for this subdivision. However, this ENTRY MONUMENT nd GATES PLAN condition of approval shall be cleared individually.

80.PLANNING. 15 MAP - MODEL HOME COMPLEX RECOMMND

A plot plan application shall be submitted to the County Planning Department pursuant to Section 18.30.a.(1) of County Ordinance No. 348 (Plot Plans not subject to the California Environmental Quality Act and not subject to review by any governmental agency other than the Planning Department), along with the current fee.

The Model Home Complex plot plan shall contain the following elements:

1. An engineer's scaled plan showing the model home lots, lot numbers, tract number, and north arrow.
2. Show front, side and rear yard setbacks.
3. Provide two dementioned off street parking spaces per model and one parking space for office use. The plan must have one accessible parking space.
4. Show detailed fencing plan including height and location.
5. Show typical model tour sign locations and elevation.
6. Six (6) sets of photographic or color laser prints (8"

TRACT MAP Tract #: TR36317

Parcel: 290-660-012

80. PRIOR TO BLDG PRMT ISSUANCE

80.PLANNING. 15 MAP - MODEL HOME COMPLEX (cont.) RECOMMND

X 10") of the sample board and colored elevations shall be submitted for permanent filing and agency distribution after the Planning Department has reviewed and approved the sample board and colored elevations in accordance with the approved Design Manual and other applicable standards. All writing must be legible. Six (6) matrix sheets showing structure colors and texture schemes shall be submitted.

7. Provide a Model Home Complex landscape and irrigation plan.

NOTES: The Model Home Complex plot plan shall not be approved without Final Site Development Plan approval, or concurrent approval of both. See the Planning Department Model Home Complex application for detailed requirements.

The requirements of this plot plan may be incorporated with any minor plot plan required by the subdivision's conditions of approval. However, this MODEL HOME COMPLEX condition of approval shall be cleared individually.

80.PLANNING. 16 MAP - BUILDING SEPARATION 2 RECOMMND

Building separation between all buildings shall not be less than ten (10) feet. Additional encroachments are only allowed as permitted by County Ordinance No. 348.

80.PLANNING. 17 MAP - FINAL SITE PLAN RECOMMND

A plot plan application shall be submitted to the County Planning Department pursuant to Section 18.30.a.(1) of County Ordinance No. 348 (Plot Plans not subject to the California Environmental Quality Act and not subject to review by any governmental agency other than the Planning Department), along with the current fee.

The plot plan shall be approved by the Planning Director prior to issuance of building permits for lots included within that plot plan.

The plot plan shall contain the following elements:

1. A final site plan (40' scale precise grading plan) showing all lots, building footprints, setbacks, mechanical equipment and model assignments on individual lots.

TRACT MAP Tract #: TR36317

Parcel: 290-660-012

80. PRIOR TO BLDG PRMT ISSUANCE

80.PLANNING. 17

MAP - FINAL SITE PLAN (cont.)

RECOMMND

2. Each model floor plan and elevations (all sides).
3. Six (6) sets of photographic or color laser prints (8" x 10") of the sample board and colored elevations shall be submitted for permanent filing and agency distribution after the Planning Department has reviewed and approved the sample board and colored elevations in accordance with the approved Design Manual and other applicable standards. All writing must be legible. Six (6) matrix sheets showing structure colors and texture schemes shall be submitted.
4. At a minimum there should be three different floor plans for tract maps with 50 or less units. Reverse floor plans are not included as different floor plan. For tract maps with from 51 to 99 units, there shall be at least four different floor plans. Tract maps with 100 units or more shall provide five different floor plans and an additional floor plan for every 100 dwelling units above 100 units. For development projects that are to constructed in phases, a phasing plan shall be submitted to assure that the requirements for the number of floor plans is being met.
5. Homes and garages shall be placed at varying distances from the street and have varying entry locations. Front yard setbacks shall average 20 feet and may be varied by up to 25%, in increments of any size. The minimum front yard setback shall not be less than 15 feet. See SPECIFIC PLAN for more detail.
6. The colors and materials on adjacent residential structures should be varied to establish a separate identity for the dwellings. A variety of colors and textures of building materials is encouraged, while maintaining overall design continuity in the neighborhood. Color sample boards shall be submitted as a part of the application and review process. See SPECIFIC PLAN for more detail.
7. All new residences with garages shall be provided with roll-up (i.e. on tracks) garage doors (either sectional wood or steel). At least 25% of the garage doors in any project should have windows. See SPECIFIC PLAN for more detail.

NOTE: The requirements of this plot plan may be

TRACT MAP Tract #: TR36317

Parcel: 290-660-012

80. PRIOR TO BLDG PRMT ISSUANCE

80.PLANNING. 17 MAP - FINAL SITE PLAN (cont.) (cont.) RECOMMND

incorporated with any minor plot plan required by this subdivision's conditions of approval. However, this FINAL SITE DEVELOPMENT plot plan condition of approval shall be cleared individually.

80.PLANNING. 18 MAP - WALLS/FENCING PLANS RECOMMND

The land divider/permit holder shall file seven (7) sets of a Wall/Fencing Plan to the County Planning Department for review and approval. Said plan shall be submitted to the Department in the form of a plot plan application pursuant to County Ordinance No. 348, Section 18.30.a.(1) (Plot Plans not subject to the California Environmental Quality Act and not subject to review by any governmental agency other than the Planning Department), along with the current fee. The plan shall be in compliance with Section 18.12, EXHIBIT W and the TENTATIVE MAP conditions of approval.

A. The plan shall show all project fencing including, but not limited to, perimeter fencing, side and rear yard fencing, and open space or park fencing. A typical frontal view of all fences shall be shown on the fencing plan.

B. Assure all walls and fences comply with the SPECIFIC PLAN.

80.PLANNING. 19 MAP - HYDRO SEED MIX REQ RECOMMND

Planning areas 24 and 26 are to be seeded or hydro-seeded with a non-irrigated low growing native wildflower, perennial, and shrub mix. Seeding or hydro-seeding is to be done in the fall, before the winter rains to insure germination of the seeds. The native wildflower mix will enhance the appearance of the open spaces and improve recreational experience of the residents while they are using the trails within these open spaces. This condition is intended to negate the need for irrigation in these Planning Areas.

80.PLANNING. 20 MAP - LC LANDSCAPE PLOT PLAN RECOMMND

Prior to issuance of building permits, the developer/permit holder shall file a Landscaping Minor Plot Plan Application to the Riverside County Planning Department for review and approval along with the current fee. The landscaping plans

TRACT MAP Tract #: TR36317

Parcel: 290-660-012

80. PRIOR TO BLDG PRMT ISSUANCE

80.PLANNING. 20

MAP - LC LANDSCAPE PLOT PLAN (cont.)

RECOMMND

shall be in conformance with the APPROVED EXHIBITS; in compliance with Ordinance No. 348, Section 18.12; Ordinance No. 859; and, be prepared consistent with the County of Riverside Guide to California Friendly Landscaping.

At minimum, plans shall include the following components:

- 1)Landscape and irrigation working drawings "stamped" by a California certified landscape architect;
- 2)Weather based controllers and necessary components to eliminate water waste;
- 3)A copy of the "stamped" approved grading plans; and,
- 4)Emphasis on native and drought tolerant species.

When applicable, plans shall include the following components:

- 1)Identification of all common/open space areas;
- 2)Natural open space areas and those regulated/conserved by the prevailing MSHCP;
- 3)Shading plans for projects that include parking lots/areas;
- 4)The use of canopy trees (24" box or greater) within the parking areas;
- 5)Landscaping plans for slopes exceeding 3 feet in height;
- 6)Landscaping and irrigation plans associated with entry monuments. All monument locations and dimensions shall be provided on the plan; and/or,
- 7)If this is a phased development, then a copy of the approved phasing plan shall be submitted for reference.

NOTE:

1)Landscaping plans for areas within the road right-of-way shall be submitted for review and approval by the Transportation Department only. The Planning Department shall not approve landscape plans within the Road Right-of-Way.

)When the Landscaping Plot Plan is located within a special

TRACT MAP Tract #: TR36317

Parcel: 290-660-012

80. PRIOR TO BLDG PRMT ISSUANCE

80.PLANNING. 20 MAP - LC LANDSCAPE PLOT PLAN (cont.) (cont.) RECOMMND

district such as Valley-Wide Recreation and Park District, Jurupa Community Services District, Coachella Valley Water District, a County Service Area (CSA) or other maintenance district, the developer/permit holder shall submit plans for review to the appropriate special district for simultaneous review. The permit holder shall show evidence to the Planning Department that the subject District has approved said plans.

As part of the plan check review process and request for condition clearance, the developer/permit holder shall show proof of the approved landscaping plot plan by providing the Plot Plan number. The planning department shall verify the landscape route is approved and the Plot Plan is in TENTAPPR status. Upon verification of compliance with this condition and the APPROVED EXHIBITS, the Planning Department shall clear this condition.

80.PLANNING. 21 MAP - LC LANDSCAPE SECURITIES RECOMMND

Prior to the issuance of building permits, the developer/permit holder shall submit an estimate to replace plantings, irrigation systems, ornamental landscape elements, walls and/or fences, in amounts to be approved by the Riverside County Planning Department, Landscape Division. Once the Planning Department has approved the estimate, the developer/permit holder shall submit the estimate to the Riverside County Department of Building and Safety who will then provide the developer/permit holder with the requisite forms. The required forms shall be completed and submitted to Building and Safety for processing and review in conjunction with County Counsel. Upon determination of compliance, the Department of Building and Safety shall clear this condition.

NOTE:

A cash security shall be required when the estimated cost is \$2,500.00 or less. It is highly encouraged to allow adequate time to ensure that securities are in place. The performance security shall be released following a successful completion of the One Year Post-Establishment Inspection, and the inspection report confirms that the planting and irrigation components are thriving and in good working order consistent with the approved landscaping plans.

TRACT MAP Tract #: TR36317

Parcel: 290-660-012

80. PRIOR TO BLDG PRMT ISSUANCE

80.PLANNING. 22

MAP- LC LNDSCP COMMON AREA MA

RECOMMND

Prior to building permit issuance, the developer/permit holder shall submit Covenants, Conditions, and Restrictions (CC&R) to the Riverside County Counsel for review along with the required fees set forth by the Riverside County Fee Schedule.

For purposes of landscaping and maintenance, the following minimum elements shall be incorporated into the CC&R's:
1) Permanent public, quasi-public or private maintenance organization shall be established for proper management of the water efficient landscape and irrigation systems. Any agreements with the maintenance organization shall stipulate that maintenance of landscaped areas will occur in accordance with Ordinance No. 859 (as adopted and any amendments thereto) and the County of Riverside Guide to California Friendly Landscaping.

2) The CC&R's shall prohibit the use of water-intensive landscaping and require the use of low water use landscaping pursuant to the provisions of Ordinance No. 859 (as adopted and any amendments thereto).

3) The common maintenance areas shall include all those identified on the approved landscape maintenance exhibit.

The Planning Department shall clear this condition once a copy of the County Counsel approved CC&R's has been submitted to the Planning Department.

80.PLANNING. 23

MAP - SKR FEE

RECOMMND

PRIOR TO THE ISSUANCE OF GRADING PERMITS, the applicant shall comply with the provisions of Riverside County Ordinance No. 663, which generally requires the payment of the appropriate fee set forth in that ordinance. The amount of the fee required to be paid may vary depending upon a variety of factors, including type of development application submitted and the applicability of any fee reduction or exemption provisions contained in Riverside County Ordinance No. 663. Said fee shall be calculated on the approved development project which is anticipated to be 717.1 acres in accordance with the SPECIFIC PLAN. If the development is subsequently revised, this acreage amount may be modified in order to reflect the revised development project acreage amount. Additionally, if previous payments have been made, those shall be taken into account. In the

TRACT MAP Tract #: TR36317

Parcel: 290-660-012

80. PRIOR TO BLDG PRMT ISSUANCE

80.PLANNING. 23 MAP - SKR FEE (cont.)

RECOMMND

event Riverside County Ordinance No. 663 is rescinded, this condition will no longer be applicable. However, should Riverside County Ordinance No. 663 be rescinded and superseded by a subsequent mitigation fee ordinance, payment of the appropriate fee set forth in that ordinance shall be required.

90. PRIOR TO BLDG FINAL INSPECTION

BS GRADE DEPARTMENT

90.BS GRADE. 1 MAP - WQMP BMP INSPECTION

RECOMMND

Prior to final building inspection, the applicant shall obtain inspection of all treatment control BMPs and/or clearance from the Building and Safety Department. All structural BMPs described in the project - specific WQMP and indicated on the approved grading plan shall be constructed and installed in conformance with the approved plans and specifications. The Building and Safety Department must inspect and approve the completed WQMP treatment control BMPs for your project before a building final can be obtained.

90.BS GRADE. 2 MAP - WQMP BMP CERT REQ'D

RECOMMND

Prior to final building inspection, the applicant/owner shall submit a "Wet Signed" copy of the Water Quality Management Plan (WQMP) Certification from a Registered Civil Engineer certifying that the project - specific WQMP treatment control BMPs have been installed in accordance with the approved WQMP.

90.BS GRADE. 3 MAP - BMP GPS COORDINATES

RECOMMND

Prior to final building inspection, the applicant/owner shall provide the Department of Building Safety with GPS coordinates for the location of the project - specific WQMP treatment control BMPs.

90.BS GRADE. 4 MAP - WQMP BMP REGISTRATION

RECOMMND

Prior to final building inspection, the applicant/owner shall register the project - specific WQMP treatment control BMPs with the Department of Building Safety Business Registration Division. Any person or entity that

TRACT MAP Tract #: TR36317

Parcel: 290-660-012

90. PRIOR TO BLDG FINAL INSPECTION

90.BS GRADE. 4 MAP - WQMP BMP REGISTRATION (cont.) RECOMMND

owns or operates a facility conditioned to install WQMP treatment control BMPs shall register such facility for annual inspections.

90.BS GRADE. 5 MAP - REQ'D GRDG INSP'S RECOMMND

The developer / applicant shall be responsible for obtaining the following inspections required by Ordinance 457.

1. Precise grade inspection.

a. Precise Grade Inspection can include but is not limited to the following:

1. Installation of slope planting and permanent irrigation on required slopes.

2. Completion of drainage swales, berms and required drainage away from foundation.

b. Inspection of completed onsite drainage facilities

c. Inspection of the WQMP treatment control BMPs

90.BS GRADE. 7 MAP - PRECISE GRDG APPROVAL RECOMMND

Prior to final building inspection, the applicant shall obtain precise grade approval and/or clearance from the Building and Safety Department. The Building and Safety Department must approve the precise grading of your project before a building final can be obtained. Precise Grade approval can be accomplished by complying with the following:

1. Requesting and obtaining approval of all required grading inspections.

2. Submitting a "Wet Signed" copy of the Precise (Final) Grade Certification for all lots included in the grading permit from a Registered Civil Engineer certifying that the precise grading was completed in conformance with the approved grading plan.

3. Submitting a "Wet Signed" copy of the Certification

TRACT MAP Tract #: TR36317

Parcel: 290-660-012

90. PRIOR TO BLDG FINAL INSPECTION

90.BS GRADE. 7 MAP - PRECISE GRDG APPROVAL (cont.)

RECOMMND

certifying the installation of any onsite storm drain systems not inspected by Riverside County Flood Control District or the Riverside County Transportation Department.

4. Submitting a "Wet Signed" copy of the Water Quality Management Plan (WQMP) Certification from a Registered Civil Engineer certifying that the Water Quality Management Plan treatment control BMPs have been installed in accordance with the approved WQMP.

Prior to release for building final, the applicant shall have met all precise grade requirements to obtain Building and Safety Department clearance.

FIRE DEPARTMENT

90.FIRE. 1 USE-#12A-SPRINKLER SYSTEM

RECOMMND

Install a complete fire sprinkler system per NFPA 13 D 2010 EDITION. All fire sprinkler risers shall be protected from any physical damage. A statement that the building(s) will be automatically fire sprinkled must be included on the title page of the building plans. Plans must be submitted to the Fire Dept. for review and approval prior to installation.

FLOOD RI DEPARTMENT

90.FLOOD RI. 2 MAP BMP - EDUCATION

RECOMMND

The developer shall distribute environmental awareness education materials on general good housekeeping practices that contribute to protection of stormwater quality to all initial residents. The developer may obtain NPDES Public Educational Program materials from the District's NPDES Section by either the District's website www.RCFlood.org e-mail: fcnpdes@co.RCFlood.org or the toll free number 1-800-506-2555. Please provide Project number, number of units and location of development. Note that there is a five-day minimum processing period requested for all orders.

The developer must provide to the District's PLAN CHECK Department a notarized affidavit stating that the

TRACT MAP Tract #: TR36317

Parcel: 290-660-012

90. PRIOR TO BLDG FINAL INSPECTION

90.FLOOD RI. 2 MAP BMP - EDUCATION (cont.) RECOMMND

distribution of educational materials to the tenants is assured prior to the issuance of occupancy permits.

If conditioned for a Water Quality Management Report (WQMP), a copy of the notarized affidavit must be placed in the report. The District MUST also receive the original notarized affidavit with the plan check submittal in order to clear the appropriate condition. Placing a copy of the affidavit without submitting the original will not guarantee clearance of the condition.

90.FLOOD RI. 3 MAP IMPLEMENT WQMP RECOMMND

All structural BMPs described in the project-specific WQMP shall be constructed and installed in conformance with approved plans and specifications. It shall be demonstrated that the applicant is prepared to implement all non-structural BMPs described in the approved project specific WQMP and that copies of the approved project-specific WQMP are available for the future owners/occupants. The District will not release occupancy permits for any portion of the project exceeding 80% of the total recorded residential lots within the map or phase within the map prior to the completion of these tasks.

90.FLOOD RI. 4 MAP FACILITY COMPLETION RECOMMND

The District will not release occupancy permits for any lot exceeding the 80% of the total recorded residential lots within the map or phase within the map prior to the District's acceptance of the drainage system for operation and maintenance.

PARKS DEPARTMENT

90.PARKS. 1 MAP - TRAIL FINAL INSPECTION RECOMMND

Prior to or in conjunction with building permit final inspection approvals for Phase I (96th building permit), the applicant shall complete construction of the 10' decomposed granite trail adjacent to Open Space Lot 195, and the 15' decomposed granite trail within Open Space Lots 194, 205 and 206, with all requirements of the trail plans being met and provide written documentation the trail maintenance mechanism is in place. The application shall coordinate a final inspection with the Regional Park and

TRACT MAP Tract #: TR36317

Parcel: 290-660-012

90. PRIOR TO BLDG FINAL INSPECTION

90.PARKS. 1 MAP - TRAIL FINAL INSPECTION (cont.) RECOMMND

Open-Space District.

PLANNING DEPARTMENT

90.PLANNING. 1 MAP - NOISE MITIGATION (1) RECOMMND

Prior to the final building inspection for lots 4 and OS-195 as shown on the tentative map, the project applicant or developer shall construct a 6-foot tall noise barrier located adjacent to Santiago Canyon Road. The noise barrier shall be located between the adjacent roadway and the exterior living areas. Where applicable, the barrier should wrap around the ends of the dwelling units to prevent flanking of noise into the project site. The noise barrier shall consist of material that is at least 3.5 pounds per square foot of face area and shall have no decorative cutouts or other line-of-sight openings between shielded areas and the roadways. The required barrier may be constructed using any of the following materials:

- 1) Masonary Block
- 2) Earthen Berm
- 3) Any other material or combination of materials approved by the Office of Industrial Hygiene and the Director of Planning.

90.PLANNING. 2 MAP - BLOCK WALL ANTIGRAFFITI RECOMMND

All required walls shall be subject to the approval of the County Department of Building and Safety. An anti-graffiti coating shall be provided on all block walls, and written verification from the developer shall be provided to both the TLMA - Land Use Division, and the Development Review Division.

90.PLANNING. 4 MAP - QUIMBY FEES (2) RECOMMND

The land divider/permit holder shall present certification to the Riverside County Planning Department that payment of parks and recreation fees and/or dedication of land for park use in accordance with Section 10.35 of County Ordinance No. 460 has taken place. said certification shall be obtained from the County of Riverside Economic Development Agency (EDA) for CSA.

TRACT MAP Tract #: TR36317

Parcel: 290-660-012

90. PRIOR TO BLDG FINAL INSPECTION

90.PLANNING. 5 MAP - CONCRETE DRIVEWAYS RECOMMND

The land divider/permit holder shall cause all driveways to be constructed of cement concrete.

90.PLANNING. 6 MAP - FENCING COMPLIANCE RECOMMND

Fencing shall be provided throughout the subdivision in accordance with the approved final site development plans.

90.PLANNING. 12 MAP - MITIGATION MONITORING RECOMMND

The land divider/permit holder shall prepare and submit a written report to the Riverside County Planning Department demonstrating compliance with all these conditions of approval and mitigation measures of the original EIR No.325 and the first and second Addendum to said EIR.

The Planning Director may require inspection or other monitoring to ensure such compliance.

90.PLANNING. 13 MAP- ROLL-UP GARAGE DOORS RECOMMND

All residences shall have automatic roll-up garage doors.

90.PLANNING. 14 MAP - LC LNDS CP INSPECT DEPOST RECOMMND

Prior to building permit final inspection, the developer/permit holder shall file an Inspection Request Form and deposit sufficient funds to cover the costs of Installation, Six Month Establishment, and One Year Post-Establishment inspections. In the event that an open landscape case is not available, then the applicant shall open a FEE ONLY case to conduct inspections. The deposit required for landscape inspections shall be determined by the Riverside County Landscape Division. The Planning Department shall clear this condition upon determination of compliance.

90.PLANNING. 15 MAP - LC COMPLY W/ LNDS CP/ IRR RECOMMND

The developer/permit holder shall coordinate with their designated landscape representative and the Riverside County Planning Department's landscape inspector to ensure all landscape planting and irrigation systems have been installed in accordance with APPROVED EXHIBITS, landscaping, irrigation, and shading plans. The Planning Department will ensure that all landscaping is healthy, free of weeds,

TRACT MAP Tract #: TR36317

Parcel: 290-660-012

90. PRIOR TO BLDG FINAL INSPECTION

90.PLANNING. 15 MAP - LC COMPLY W/ LNDSKP/ IRR (cont.) RECOMMND

disease and pests; and, irrigation systems are properly constructed and determined to be in good working order. The developer/permit holder's designated landscape representative and the Riverside County Planning Department's landscape inspector shall determine compliance with this condition and execute a Landscape Certificate of Completion. Upon determination of compliance, the Planning Department shall clear this condition.

TRANS DEPARTMENT

90.TRANS. 1 MAP - TS/INSTALLATION RECOMMND

The project proponent shall be responsible for the design and construction of traffic signal(s) at the intersections of:

None

90.TRANS. 2 MAP - WRCOG TUMF RECOMMND

Prior to the issuance of an occupancy permit, the project proponent shall pay the Transportation Uniform Mitigation Fee (TUMF) in accordance with the fee schedule in effect at the time of issuance, pursuant to Ordinance No. 824.

90.TRANS. 3 MAP - STREETLIGHTS INSTALL RECOMMND

Install streetlights along the streets associated with development in accordance with the approved Temescal Valley Design Guideline street lighting plan and standards.

90.TRANS. 4 MAP - UTILITY INSTALL RECOMMND

Electrical power, telephone, communication, street lighting, and cable television lines shall be placed underground in accordance with Ordinance 460 and 461, or as approved by the Transportation Department. This also applies to existing overhead lines which are 33.6 kilovolts or below along the project frontage and between the nearest poles offsite in each direction of the project site.

A certificate should be obtained from the pertinent utility company and submitted to the Department of Transportation as proof of completion.

TRACT MAP Tract #: TR36317

Parcel: 290-660-012

90. PRIOR TO BLDG FINAL INSPECTION

90.TRANS. 5

MAP - ANNEX L&LMD/OTHER DIST

RECOMMND

Prior to issuance of an occupancy permit, the project proponent shall complete annexation to Landscaping and Lighting Maintenance District No. 89-1-Consolidated, and/or other maintenance district approved by the Transportation Department for continuous maintenance within public road rights-of-way, in accordance with Ordinance 461, Comprehensive Landscaping Guidelines & Standards, and Ordinance 859. Said annexation should include the following:

- (1) Landscaping along Santiago Canyon Road and "A" Street (Entry), and Towhee Lane from "B" Street to north project boundary.
- (2) Trails along Santiago Canyon Road.
- (3) Streetlights.
- (4) Graffiti abatement of walls and other permanent structures.
- (5) Street sweeping.

90.TRANS. 6

MAP - 80% COMPLETION

RECOMMND

Occupancy releases will not be issued to Building and Safety for any lot exceeding 80% of the total recorded residential lots within any map or phase of map prior to completion of the following improvements:

- a) Primary and Alternate (secondary) access roads shall be completed and paved to finish grade according to the limits indicated in the improvement plans and as noted elsewhere in these conditions.
- b) Interior roads shall be completed and paved to finish grade according to the limits indicated in the improvement plans and as noted elsewhere in these conditions. All curbs, gutters, sidewalks and driveway approaches shall be installed. The final lift of Asphalt Concrete on interior streets shall be placed prior to the release of the final 20% of homes or the production models or at any time when construction of new homes within the development has stopped. The developer shall be

TRACT MAP Tract #: TR36317

Parcel: 290-660-012

90. PRIOR TO BLDG FINAL INSPECTION

90.TRANS. 6

MAP - 80% COMPLETION (cont.)

RECOMMND

required to cap pave in front of occupied homes up to the nearest capped street within the tract boundary. The subdivision will remain responsible for the maintenance of these facilities until all improvements within the tract boundary shall be completed and accepted into the County maintained system.

- c) Storm drains and flood control facilities shall be completed according to the improvement plans and as noted elsewhere in these conditions. Written confirmation of acceptance for use by the Flood Control District, if applicable, is required.
- d) Water system, including fire hydrants, shall be installed and operational, according to the improvement plans and as noted elsewhere in these conditions. All water valves shall be raised to pavement finished grade. Written confirmation of acceptance from water purveyor is required.
- e) Sewer system shall be installed and operational, according to the improvement plans and as noted elsewhere in these conditions. All sewer manholes shall be raised to pavement finished grade. Written confirmation of acceptance from sewer purveyor is required.
- f) Landscaping and irrigation, water and electrical systems shall be installed and operational in accordance with County Ordinance 461.

100. PRIOR TO ISSUE GIVEN BLDG PRMT

PARKS DEPARTMENT

100.PARKS. 1

MAP - TRAIL MAINTENANCE

RECOMMND

Prior to the issuance of the 48th building permit within Phase I, the applicant shall provide written documentation to the Riverside County Planning Department and the Regional Park and Open-Space District that a trail maintenance mechanism is in place for the 10' decomposed granite trail adjacent to Open Space Lot 195, and the 15' decomposed granite trail within Open Space Lots 194, 205 and 206.

TRACT MAP Tract #: TR36317

Parcel: 290-660-012

100. PRIOR TO ISSUE GIVEN BLDG PRMT

PLANNING DEPARTMENT

100.PLANNING. 1 SP - INTERPRETIVE CENTER PA21 INEFFECT

PRIOR TO THE ISSUANCE OF THE 1,237th building permit within the SPECIFIC PLAN, plans for the Interpretive Center in Planning Area 21, including landscaping, facilities, maintenance, and ownership, shall be approved by the County and the Riverside-Corona resource Conservation District.

100.PLANNING. 2 SP - INTERPRETIVE CENTER INEFFECT

PRIOR TO THE ISSUANCE OF THE 1,335th building permit within the SPECIFIC PLAN, the Interpretive Center in Planning Area 21 shall be constructed and operational.

100.PLANNING. 3 SP - TEMESCAL VALLEY MON PLANS INEFFECT

PRIOR TO THE ISSUANCE OF THE 1,309th building permit within the SPECIFIC PLAN, plans for the monument sign, as outlined in the Temescal Valley Design Guidelines, shall be approved by the County. The Guidelines call for a Secondary Entry Monument near Indian Truck Trail and Campbell Ranch Road intersection. The monument shall be constructed in accordance with the design standards established in the Temescal Valley Design Guidelines.

100.PLANNING. 4 SP - TEMESCAL VALLEY MON CONST INEFFECT

PRIOR TO THE ISSUANCE OF THE 1,455th building permit within the SPECIFIC PLAN, the Secondary Entry Monument sign near the Indian Truck Trail and Campbell Ranch Road intersection, as outlined in the Temescal Valley Design Guidelines, shall be constructed.

100.PLANNING. 5 MAP - PARK PLANS REQ PA26 RECOMMND

Prior to the issuance of the 63th building permit within Planning Area in Planning Area 17a, b, c, and/or d., the plans for the Planning Area 26 park, including landscaping, facilities, maintenance, and ownership, shall be submitted for review.

100.PLANNING. 6 MAP - PARK CONST REQ PA26 RECOMMND

Prior to the issuance of the 150th building permit within Planning Area in Planning Area 17a, b, c, and/or d., the park/open space in Planning Area 26 shall be constructed,

TRACT MAP Tract #: TR36317

Parcel: 290-660-012

100. PRIOR TO ISSUE GIVEN BLDG PRMT

100.PLANNING. 6 MAP - PARK CONST REQ PA26 (cont.) RECOMMND

planted and operational.

100.PLANNING. 7 MAP - PARK PLANS REA PA24A RECOMMND

Prior to the issuance of the 63th building permit within Planning Area in Planning Area 17a, b, c, and/or d., the plans for the Planning Area 24a park, including landscaping, facilities, maintenance, and ownership, shall be submitted for review.

100.PLANNING. 8 MAP - PARK CONST REQ PA24A RECOMMND

Prior to the issuance of the 150th building permit within Planning Area in Planning Area 17a, b, c, and/or d., the park/open space in Planning Area 24a shall be constructed, planted and operational.

100.PLANNING. 9 MAP - PARK PLANS REQ PA24D RECOMMND

Prior to the issuance of the 105th building permit within Planning Area in Planning Area 17a, b, c, and/or d., the plans for the Planning Area 24d park, including landscaping, facilities, maintenance, and ownership, shall be submitted for review.

100.PLANNING. 10 MAP - PARK CONST REQ PA24D RECOMMND

Prior to the issuance of the 126th building permit within Planning Area in Planning Area 17a, b, c, and/or d., the park/open space in Planning Area 24d shall be constructed, planted and operational.

100.PLANNING. 11 MAP - PARK PLANS REQ PA27 RECOMMND

Prior to the issuance of the 21th building permit within Planning Area in Planning Area 17a, b, c, and/or d., the plans for the Planning Area 27 park, including landscaping, facilities, maintenance, and ownership, shall be submitted for review.

100.PLANNING. 12 MAP - PARK CONST REQ PA27 RECOMMND

*** No Text Exists For This Condition ***

09/16/13
15:09

Riverside County LMS
CONDITIONS OF APPROVAL

Page: 123

TRACT MAP Tract #: TR36317

Parcel: 290-660-012

100. PRIOR TO ISSUE GIVEN BLDG PRMT

100.PLANNING. 13 MAP - BASIN REQ PA29

RECOMMND

Prior to the issuance of the 15th building permit in Planning Areas 17a, b, c, and/or d, the landscaped basin for Planning Area 29 shall be constructed.

LAND DEVELOPMENT COMMITTEE
4th CASE TRANSMITTAL
RIVERSIDE COUNTY PLANNING DEPARTMENT - RIVERSIDE
P.O. Box 1409
Riverside, CA 92502-1409

DATE: June 20, 2011

TO:

Riv. Co. Transportation Dept.
Riv. Co. Environmental Health Dept.
Riv. Co. Public Health-Industrial Hygiene
Riv. Co. Flood Control District

Riv. Co. Fire Dept.
Riv. Co. Dept. of Building & Safety – Grading
Riv. Co. Parks & Open Space District
Riv. Co. Environmental Programs Dept.

P.D. Geology Section-D. Jones
P.D. Landscaping Section-R Dyo
P.D. Archaeologist-L. Mouriquand

SPECIFIC PLAN NO 256A2 SCREENCHECK NO 4, TENTATIVE TRACT MAP NO. 36317 AMENDED NO.1– EA40780 – Applicant: Sycamore Creek Holdings, LLC – Engineer/Representative: T & B Planning Consultants – First Supervisorial District – Alberhill Zoning Area, Glen Ivy Zoning Area, and Temescal Zoning Area – Temescal Canyon Area Plan: Community Development: Commercial Retail (CD:CR) (0.20 – 0.35 FAR), Estate Density Residential (CD:EDR) (2 AC Min.), High Density Residential (CD:HDR) (8-14 DU/AC), Medium Density Residential (CD:MDR) (2-5 DU/AC), Medium High Density Residential (CD:MHDR) (5-8 DU/AC), and Very Low Density Residential (CD:VLDR) (1 AC Min.): Open Space: Conservation (OS:C), Recreation (OS:R), and Mineral Resources (OS:MIN/MR): Rural: Rural Residential (R:RR) – Location: Southerly of Campbell Ranch Road and Westerly of Interstate Highway 15 – 717.1 Gross Acres. Zoning: Specific Plan No. 00256. – **REQUEST: Specific Plan No. 00256, Amendment No. 2** proposes to re-designate and reconfigure the Planning Areas to reduce the overall number of dwelling units throughout the Specific Plan from 1,765 du to 1,758 du. Planning Area 1 will reduce by one (1) dwelling unit, Planning areas 7 and 9 will reduce by 59 dwelling units, Planning Area 12 will reduce by one (1) dwelling unit, Planning Area 14 will reconfigure to create Planning Areas 14 and 24E. Planning Area 24E will re-designate as open space, Planning Area 14 will provide 59 dwelling units, Planning Area 17A will reconfigure into Planning Areas 17A and 17C with an increase of dwelling units. Planning Area 17C will re-designate as Medium Density Residential to provide 23 dwelling units. Planning Area 17A will re-designate from Low Density Residential to Medium Density Residential providing 105 dwelling units. Planning Area 17B will increase in size by 1.5 acres providing a total of 16.7 acres of open space. **Tentative Tract Map No. 36317** proposes a 194 lot subdivision of 36.6 gross acres with an average lot size of 8,510 square feet within Planning Areas 17a, 17b, 17c, 17d, 24f, 24g, 26 and 27 of proposed Specific Plan 256A2. – APN: 290-160-003, 005, 006, 016, 017, et al – Concurrent Cases: SP00256A2, TR36317, TR36316

Please review the attached **Amended** map(s) and/or exhibit(s) for the above-mentioned project. Any further comments, recommendations, and/or conditions are requested prior to the pending **July 21, 2011 Comment Agenda** deadline, in order that they may be incorporated in the staff report package for this project.

Should you have any questions regarding this item, please do not hesitate to contact **Matt Straite, Project Planner**, at (951) 955-8631, or e-mail at **MSTRAITE@rctlma.org / MAILSTOP #: 1070**

COMMENTS:

DATE: _____ SIGNATURE: _____

PLEASE PRINT NAME AND TITLE: _____

TELEPHONE: _____

If you do not include this transmittal in your response, please include a reference to the case number and project planner's name. Thank you.

LAND DEVELOPMENT COMMITTEE/
DEVELOPMENT REVIEW TEAM
4TH CASE TRANSMITTAL
RIVERSIDE COUNTY PLANNING DEPARTMENT - RIVERSIDE
P.O. Box 1409
Riverside, CA 92502-1409

DATE: December 12, 2012

TO

Riv. Co. Transportation Dept.
Riv. Co. Environmental Health Dept.
Riv. Co. Public Health- Ind. Hygiene
Riv. Co. Flood Control District

Riv. Co. Fire Dept.
Riv. Co. Building & Safety – Grading
Riv. Co. Parks & Open Space District
Riv. Co. Environmental Programs Division

P.D. Geology Section
P.D. Landscaping Section
P.D. Archaeology Section

TENTATIVE TRACT MAP NO. 36317 AMENDED NO.3– EA40780 – Applicant: Sycamore Creek Holdings, LLC – Engineer/Representative: T & B Planning Consultants – First Supervisorial District – Alberhill Zoning Area, Glen Ivy Zoning Area, and Temescal Zoning Area – Temescal Canyon Area Plan: Community Development: Commercial Retail (CD:CR) (0.20 – 0.35 FAR), Estate Density Residential (CD:EDR) (2 AC Min.), High Density Residential (CD:HDR) (8-14 DU/AC), Medium Density Residential (CD:MDR) (2-5 DU/AC), Medium High Density Residential (CD:MHDR) (5-8 DU/AC), and Very Low Density Residential (CD:VLDR) (1 AC Min.): Open Space: Conservation (OS:C), Recreation (OS:R), and Mineral Resources (OS:MIN/MR): Rural: Rural Residential (R:RR) – Location: Southerly of Campbell Ranch Road and Westerly of Interstate Highway 15 – 717.1 Gross Acres – Zoning: Specific Plan No. 00256. – **REQUEST:** The project proposes a subdivision of 89.1 gross acres into 193 residential lots with an average lot size of 7,174 square feet and 14 open space lots within Planning Areas 17a, 17b, 17c, 17d, 24a, 24d, 26 and 27 of proposed Specific Plan 256A2. – APN: 290-160-003, 005, 006, 016, 017, et al – Concurrent Cases: SP00256A2, TR36317, TR36316

Please review the attached **Amended** map(s) and/or exhibit(s) for the above-mentioned project. Any further comments, recommendations, and/or conditions are requested prior to the pending **LDC Comment Agenda January 3, 2012** deadline, in order that they may be incorporated in the staff report package for this project.

Should you have any questions regarding this item, please do not hesitate to contact **Matt Straite, (951) 955-8631**, Project Planner, or e-mail at mstraite@rctlma.org / MAILSTOP #: 1070

COMMENTS:

DATE: _____ SIGNATURE: _____

PLEASE PRINT NAME AND TITLE: _____

TELEPHONE: _____

If you do not include this transmittal in your response, please include a reference to the case number and project planner's name. Thank you.

LAND DEVELOPMENT COMMITTEE
5th CASE TRANSMITTAL
RIVERSIDE COUNTY PLANNING DEPARTMENT - RIVERSIDE
P.O. Box 1409
Riverside, CA 92502-1409

DATE: July 10, 2012

TO:

Riv. Co. Transportation Dept.
Riv. Co. Environmental Health Dept.
Riv. Co. Flood Control District
Riv. Co. Fire Dept.
Riv. Co. Fire Dept.-Strategic Planning

Riv. Co. Dept. of Building & Safety-Grading
Riv. Co. Dept. of Building & Safety-Plan Check
Riv. Co. Parks & Open Space District
Riv. Co. Environmental Programs Dept.
P.D. Geology Section-D. Jones

P.D. Landscaping Section-R Dyo
P.D. Archaeologist-L. Mouriquand
Riv. Co. Surveyor-Bob Robinson

SPECIFIC PLAN NO 256A2 SCREENCHECK NO 5, TENTATIVE TRACT MAP NO. 36317 AMENDED NO.2- EA40780 – Applicant: Sycamore Creek Holdings, LLC – Engineer/Representative: T & B Planning Consultants – First Supervisorial District – Alberhill Zoning Area, Glen Ivy Zoning Area, and Temescal Zoning Area – Temescal Canyon Area Plan: Community Development: Commercial Retail (CD:CR) (0.20 – 0.35 FAR), Estate Density Residential (CD:EDR) (2 AC Min.), High Density Residential (CD:HDR) (8-14 DU/AC), Medium Density Residential (CD:MDR) (2-5 DU/AC), Medium High Density Residential (CD:MHDR) (5-8 DU/AC), and Very Low Density Residential (CD:VLDR) (1 AC Min.): Open Space: Conservation (OS:C), Recreation (OS:R), and Mineral Resources (OS:MIN/MR): Rural: Rural Residential (R:RR) – Location: Southerly of Campbell Ranch Road and Westerly of Interstate Highway 15 – 717.1 Gross Acres – Zoning: Specific Plan No. 00256. – **REQUEST: Specific Plan No. 00256, Amendment No. 2** proposes to re-designate and reconfigure the Planning Areas to reduce the overall number of dwelling units throughout the Specific Plan from 1,765 du to 1,758 du. Planning Area 1 will reduce by one (1) dwelling unit, Planning areas 7 and 9 will reduce by 59 dwelling units, Planning Area 12 will reduce by one (1) dwelling unit, Planning Area 14 will reconfigure to create Planning Areas 14 and 24E. Planning Area 24E will re-designate as open space, Planning Area 14 will provide 59 dwelling units, Planning Area 17A will reconfigure into Planning Areas 17A and 17C with an increase of dwelling units. Planning Area 17C will re-designate as Medium Density Residential to provide 23 dwelling units. Planning Area 17A will re-designate from Low Density Residential to Medium Density Residential providing 105 dwelling units. Planning Area 17B will increase in size by 1.5 acres providing a total of 16.7 acres of open space. **Tentative Tract Map No. 36317** proposes a 194 lot subdivision of 36.6 gross acres with an average lot size of 8,510 square feet within Planning Areas 17a, 17b, 17c, 17d, 24f, 24g, 26 and 27 of proposed Specific Plan 256A2. – APN: 290-160-003, 005, 006, 016, 017, et al – Concurrent Cases: SP00256A2, TR36317, TR36316

Please review the attached **Amended** map(s) and/or exhibit(s) for the above-mentioned project. Any further comments, recommendations, and/or conditions are requested prior to the pending **8/2/12 Comment Agenda** deadline, in order that they may be incorporated in the staff report package for this project.

Should you have any questions regarding this item, please do not hesitate to contact **Matt Straite, Project Planner**, at (951) 955-8631, or e-mail at **MSTRAITE@rctlma.org / MAILSTOP #: 1070**

COMMENTS:

C

DATE: _____ SIGNATURE: _____

PLEASE PRINT NAME AND TITLE: _____

TELEPHONE: _____

If you do not include this transmittal in your response, please include a reference to the case number and project planner's name. Thank you.

LAND DEVELOPMENT COMMITTEE/
DEVELOPMENT REVIEW TEAM
5TH CASE TRANSMITTAL
RIVERSIDE COUNTY PLANNING DEPARTMENT - RIVERSIDE
P.O. Box 1409
Riverside, CA 92502-1409

DATE: May 15, 2013

TO

Riv. Co. Transportation Dept.
Riv. Co. Environmental Health Dept.
Riv. Co Public Health- Ind. Hyg.
Riv. Co. Flood Control District

Riv. Co. Fire Dept.
Riv. Co. Building & Safety – Grading
Riv. Co. Parks & Open Space District
Riv. Co. Environmental Programs Division

P.D. Geology Section
P.D. Landscaping Section
P.D. Archaeology Section

TENTATIVE TRACT MAP NO. 36317 AMENDED NO.4– EA40780 – Applicant: Sycamore Creek Holdings, LLC – **Engineer/Representative:** Albert A Webb Associates – **First/First Supervisorial District – Alberhill Zoning Area, Glen Ivy Zoning Area, and Temescal Zoning Area – Temescal Canyon Area Plan: Medium Density Residential (CD:MDR) (2-5 DU/AC), Open Space: Recreation (OS:R), and Public Facilities (PF) as reflected on the Land Use Plan for SP256A2 – Location:** Southerly of Campbell Ranch Road and Westerly of Interstate Highway 15 – **717.1 Gross Acres – Zoning:** Specific Plan – **REQUEST:** The project proposes a Schedule A subdivision of 97.3 gross acres into 193 residential lots with an average lot size of 7,174 square feet and 14 open space lots within Planning Areas 17a, 17b, 17c, 17d, 24a, 24d, 26 and 27 of proposed Specific Plan 256A2. – **APN:** 290-160-003, 005, 006, 016, 017, et al

Please review the attached **Amended** map(s) and/or exhibit(s) for the above-mentioned project. Any further comments, recommendations, and/or conditions are requested prior to the pending **LDC Comment Agenda June 6, 2012** deadline, in order that they may be incorporated in the staff report package for this project.

Should you have any questions regarding this item, please do not hesitate to contact **Matt Straite, (951) 955-8631**, Project Planner, or e-mail at **mstraite@rctlma.org / MAILSTOP #: 1070**

COMMENTS:

DATE: _____ SIGNATURE: _____

PLEASE PRINT NAME AND TITLE: _____

TELEPHONE: _____

If you do not include this transmittal in your response, please include a reference to the case number and project planner's name. Thank you.

**LAND DEVELOPMENT COMMITTEE/
DEVELOPMENT REVIEW TEAM
REVISED 5TH CASE TRANSMITTAL**
RIVERSIDE COUNTY PLANNING DEPARTMENT - RIVERSIDE
P.O. Box 1409
Riverside, CA 92502-1409

DATE: June 26, 2013

TO

Riv. Co. Transportation Dept.
Riv. Co. Environmental Health Dept.
Riv. Co Public Health- Ind. Hyg.
Riv. Co. Flood Control District

Riv. Co. Fire Dept.
Riv. Co. Building & Safety – Grading
Riv. Co. Parks & Open Space District
Riv. Co. Environmental Programs Division

P.D. Geology Section
P.D. Landscaping Section
P.D. Archaeology Section

TENTATIVE TRACT MAP NO. 36317 AMENDED NO.4– EA40780 – Applicant: Sycamore Creek Holdings, LLC – Engineer/Representative: Albert A Webb Associates – First/First Supervisorial District – Alberhill Zoning Area, Glen Ivy Zoning Area, and Temescal Zoning Area – Temescal Canyon Area Plan: Medium Density Residential (CD:MDR) (2-5 DU/AC), Open Space: Recreation (OS:R), and Public Facilities (PF) as reflected on the Land Use Plan for SP256A2 – Location: Southerly of Campbell Ranch Road and Westerly of Interstate Highway 15 – 717.1 Gross Acres – Zoning: Specific Plan – REQUEST: The project proposes a Schedule A subdivision of 97.3 gross acres into 193 residential lots with an average lot size of 7,174 square feet and 14 open space lots within Planning Areas 17a, 17b, 17c, 17d, 24a, 24d, 26 and 27 of proposed Specific Plan 256A2. – APN: 290-160-003, 005, 006, 016, 017, et al

The attached map has been slightly modified to reflect changes to 2 basins, in lots 201 and 200. The lot sizes or dimensions have not changed, only the infrastructure internal to the basin has changed. The Amended number on the exhibit has not been changed, but the date has. Please revise your files and conditions accordingly.

Should you have any questions regarding this item, please do not hesitate to contact **Matt Straite, (951) 955-8631**, Project Planner, or e-mail at mstraite@rctlma.org / MAILSTOP #: 1070

COUNTY OF RIVERSIDE

TRANSPORTATION AND LAND MANAGEMENT AGENCY

Planning Department

Ron Goldman - Planning Director

APPLICATION FOR SUBDIVISION AND DEVELOPMENT

Set ID# CC0060070

CHECK ONE AS APPROPRIATE:

- | | | |
|---|---|---|
| <input checked="" type="checkbox"/> TRACT MAP | <input type="checkbox"/> MINOR CHANGE | <input type="checkbox"/> VESTING MAP |
| <input type="checkbox"/> REVISED MAP | <input type="checkbox"/> REVERSION TO ACREAGE | <input type="checkbox"/> EXPIRED RECORDABLE MAP |
| <input type="checkbox"/> PARCEL MAP | <input type="checkbox"/> AMENDMENT TO FINAL MAP | |

INCOMPLETE APPLICATIONS WILL NOT BE ACCEPTED.

CASE NUMBER: TR36317 DATE SUBMITTED: 10-18-10

APPLICATION INFORMATION

Applicant's Name: STARFIELD SYCAMORE INVESTORS LLC E-Mail: Brian@foremostcommunities.com

Mailing Address: 2151 Michelson Drive #250
Street
Irvine, CA 92612
City State ZIP

Daytime Phone No: (949) 748-6714 Fax No: (949) 748-8488

Engineer/Representative's Name: Albert A. Webb Associates *Sandy Chandler* E-Mail: sandy.chandler@webbassociates.com

Mailing Address: 3788 McCray Street
Street
Riverside, CA 92506
City State ZIP

Daytime Phone No: (951) 686-1070 Fax No: (951) 788-1256

Property Owner's Name: Starfield Sycamore Investors, LLC E-Mail: Brian@foremostcommunities.com

Mailing Address: 2151 Michelson Drive #250
Street
Irvine, CA 92612
City State ZIP

Daytime Phone No: (949) 748-6714 Fax No: (949) 748-8488

If additional persons have an ownership interest in the subject property in addition to that indicated above, attach a separate sheet that references the application case number and lists the names, mailing addresses, and phone numbers of those persons having an interest in the real property or properties involved in this application.

The Planning Department will primarily direct communications regarding this application to the person identified above as the Applicant. The Applicant may be the property owner, representative, or other assigned agent.

EA 42390 / CFG 05754

Riverside Office · 4080 Lemon Street, 9th Floor
 P.O. Box 1409, Riverside, California 92502-1409
 (951) 955-3200 · Fax (951) 955-3157

Desert Office · 38686 El Cerrito Road
 Palm Desert, California 92211
 (760) 863-8277 · Fax (760) 863-7555

APPLICATION FOR SUBDIVISION AND DEVELOPMENT

Proposal (describe project, indicate the number of proposed lots/parcels, units, and the schedule of the subdivision, whether the project is a Vesting Map or Planned Residential Development (PRD):

Subdivide 89.10 Acres into 194 residential lots (6,013 SF minimum) with water quality basins and passive park open space amenities

Related cases filed in conjunction with this request:

Sycamore Creek Specific Plan #256 Amendment #2

Is there a previous development application filed on the same site: Yes No

If yes, provide Case No(s). SP 256 Amendment #1 (Parcel Map, Zone Change, etc.)

E.A. No. (if known) 38554 E.I.R. No. (if applicable): 325

Have any special studies or reports, such as a traffic study, biological report, archaeological report, geological or geotechnical reports, been prepared for the subject property? Yes No

If yes, indicate the type of report(s) and provide a copy: On file with County - Traffic, Geotechnical, Fault, Air, Noise, Drainage, Cultural, Biological, etc. New reports are in progress and will be submitted at a later date.

Is water service available at the project site: Yes No

If "No," how far must the water line(s) be extended to provide service? (No. of feet/miles) _____

Is sewer service available at the site? Yes No

If "No," how far must the sewer line(s) be extended to provide service? (No. of feet/miles) _____

Will the proposal eventually require landscaping either on-site or as part of a road improvement or other common area improvements? Yes No

Will the proposal result in cut or fill slopes steeper than 2.1 or higher than 10 feet? Yes No

How much grading is proposed for the project site?

Estimated amount of cut = cubic yards: 420,000

Estimated amount of fill = cubic yards 336,000

Does the project need to import or export dirt? Yes No

Import _____ Export _____ Neither _____

PROPERTY OWNERS CERTIFICATION FORM

I, Stella Spadafora certify that on September 17, 2013,

The attached property owners list was prepared by Riverside County GIS,

For APN (s) or case numbers TR36317

Company or Individual's Name RCIT - GIS,

Distance buffered 600 Feet

Pursuant to application requirements furnished by the Riverside County Planning Department. Said list is a complete and true compilation of the owners of the subject property and all other property owners within 600 feet of the property involved, or if that area yields less than 25 different owners, all property owners within a notification area expanded to yield a minimum of 25 different owners, to a maximum notification area of 2,400 feet from the project boundaries, based upon the latest equalized assessment rolls. If the project is a subdivision with identified off-site access/improvements, said list includes a complete and true compilation of the names and mailing addresses of the owners of all property that is adjacent to the proposed off-site improvement/alignment.

I further certify that the information filed is true and correct to the best of my knowledge. I understand that incorrect or incomplete information may be grounds for rejection or denial of the application.

TITLE GIS Analyst Signature: 

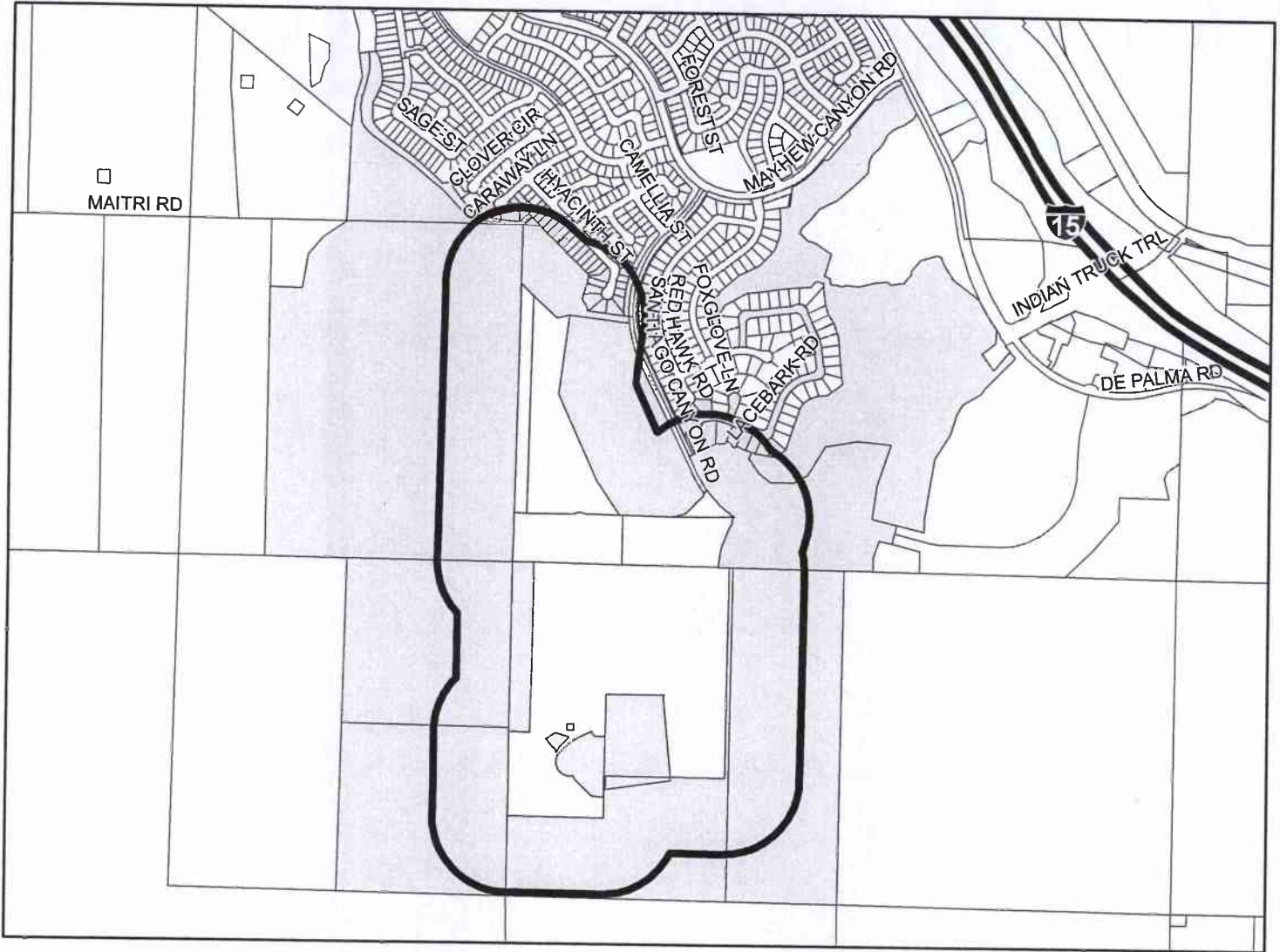
ADDRESS: 4080 Lemon Street, 10th Floor

Riverside, CA 92502

TELEPHONE NUMBER (8 a.m. – 5 p.m.): (951) 955-3288

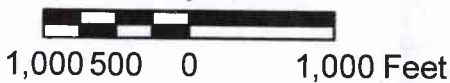
*checked by
MGS
expired
Feb 17, 2013*

TR36317
(600 Feet Radius)



Selected Parcels

290-660-011	290-591-041	290-640-050	290-591-050	290-602-014	290-591-040	290-602-018	290-602-026	290-602-002	290-602-010
290-591-042	290-591-053	290-640-002	290-670-005	290-602-024	290-602-007	290-602-005	290-640-016	290-602-019	290-591-039
290-602-023	290-640-048	290-640-004	290-640-001	290-591-052	290-602-012	290-640-003	290-602-009	290-670-033	290-640-017
290-591-054	290-670-004	290-650-027	290-650-026	290-160-013	290-660-010	290-640-051	290-602-016	290-602-015	290-602-001
290-640-005	290-602-022	290-602-006	290-150-004	290-160-011	290-160-014	290-640-007	290-640-018	290-160-017	290-660-013
290-602-008	290-640-049	290-602-025	290-602-027	290-602-017	290-602-011	290-602-003	290-650-025	290-602-004	290-602-013
290-640-006	290-602-021	290-110-055	290-602-020	290-660-002	290-660-003	290-660-005	290-660-006	290-660-012	290-670-006
290-670-007	290-110-056	290-640-041	290-640-065	290-670-034	290-640-067	290-650-050	290-650-028	290-150-009	290-591-051
290-120-005	290-150-003								



Maps and data are to be used for reference purposes only. Map features are approximate, and are not necessarily accurate to surveying or engineering standards. The County of Riverside makes no warranty or guarantee as to the content (the source is often third party), accuracy, timeliness, or completeness of any of the data provided, and assumes no legal responsibility for the information contained on this map. Any use of this product with respect to accuracy and precision shall be the sole responsibility of the user.

ASMT: 290110055, APN: 290110055
RICHMOND AMERICA HOMES OF MARYLAND I
4350 S MONACO ST STE 400
DENVER CO 90237

ASMT: 290591042, APN: 290591042
YAO LIU, ETAL
10951 CARAWAY LN
CORONA, CA. 92883

ASMT: 290110056, APN: 290110056
SYCAMORE CREEK COMMUNITY ASSN
C/O EDGAR GOMEZ
5171 CALIFORNIA STE 120
IRVINE CA 92617

ASMT: 290591050, APN: 290591050
ALI ALSILAWI
25465 HYACINTH ST
CORONA, CA. 92883

ASMT: 290150003, APN: 290150003
WERNER FAMILY PROP
C/O PATTY SCHULER
P O BOX 77850
CORONA CA 92877

ASMT: 290591051, APN: 290591051
JULIUS ABANISE, ETAL
25473 HYACINTH ST
CORONA, CA. 92883

ASMT: 290160013, APN: 290160013
JOE ACHTEN
STE 112-221 C/O KILEY CHILDRENS TRUST
2279 EAGLE GLEN PKWY
CORONA CA 92883

ASMT: 290591052, APN: 290591052
MAYUMI KODO, ETAL
25481 HYACINTH ST
CORONA, CA. 92883

ASMT: 290591039, APN: 290591039
MARY ENDERS, ETAL
10906 CARAWAY LN
CORONA, CA. 92883

ASMT: 290591053, APN: 290591053
MICHELLE STOTTS, ETAL
25489 HYACINTH ST
CORONA, CA. 92883

ASMT: 290591040, APN: 290591040
NOEL LORONA, ETAL
10927 CARAWAY LN
CORONA, CA. 92883

ASMT: 290591054, APN: 290591054
YUH YUN LIN, ETAL
604 EL VALLENITO DR
WALNUT CA 91789

ASMT: 290591041, APN: 290591041
JENNY TIEU, ETAL
10939 CARAWAY LN
CORONA, CA. 92883

ASMT: 290602001, APN: 290602001
JENNIE LEE, ETAL
25505 HYACINTH ST
CORONA, CA. 92883

ASMT: 290602002, APN: 290602002
CARLENE STRATHMANN, ETAL
25513 HYACINTH ST
CORONA, CA. 92883

ASMT: 290602009, APN: 290602009
ISSAM MAYASSI
25569 HYACINTH ST
CORONA, CA. 92883

ASMT: 290602003, APN: 290602003
MIHEE JANG
25521 HYACINTH ST
CORONA, CA. 92883

ASMT: 290602010, APN: 290602010
VASUNDHARA BENSON, ETAL
25577 HYACINTH ST
CORONA, CA. 92883

ASMT: 290602004, APN: 290602004
SALVACION NABUA, ETAL
25529 HYACINTH ST
CORONA, CA. 92883

ASMT: 290602011, APN: 290602011
SALLY SHIPLEY, ETAL
25609 HYACINTH ST
CORONA, CA. 92883

ASMT: 290602005, APN: 290602005
DANIEL OAS
6250 N IRWINDALE AVE
IRWINDALE CA 91702

ASMT: 290602012, APN: 290602012
DAWN RODRIGUEZ, ETAL
25617 HYACINTH ST
CORONA, CA. 92883

ASMT: 290602006, APN: 290602006
KINDRED WHITE
25545 HYACINTH ST
CORONA, CA. 92883

ASMT: 290602013, APN: 290602013
THELMA MORENO, ETAL
25625 HYACINTH ST
CORONA, CA. 92883

ASMT: 290602007, APN: 290602007
DAGMAR CHRISTENSEN, ETAL
25553 HYACINTH ST
CORONA, CA. 92883

ASMT: 290602014, APN: 290602014
ELIZABETH RUSSO, ETAL
25633 HYACINTH ST
CORONA, CA. 92883

ASMT: 290602008, APN: 290602008
MICHAEL LORBER, ETAL
25561 HYACINTH ST
CORONA, CA. 92883

ASMT: 290602015, APN: 290602015
JENINE SLOAN, ETAL
25630 HYACINTH ST
CORONA, CA. 92883

ASMT: 290602016, APN: 290602016
SHARON GAGNE, ETAL
25622 HYACINTH ST
CORONA, CA. 92883

ASMT: 290602023, APN: 290602023
DOUGLAS WHITEFIELD
25574 HYACINTH ST
CORONA, CA. 92883

ASMT: 290602017, APN: 290602017
ANNE CHANCE, ETAL
25614 HYACINTH ST
CORONA, CA. 92883

ASMT: 290602024, APN: 290602024
DANA YEARTA
25566 HYACINTH ST
CORONA, CA. 92883

ASMT: 290602018, APN: 290602018
MERCEDES VIRAMONTES, ETAL
25600 HYACINTH ST
CORONA, CA. 92883

ASMT: 290602025, APN: 290602025
DANITZA VASQUEZ, ETAL
25558 HYACINTH ST
CORONA, CA. 92883

ASMT: 290602019, APN: 290602019
PRIYANKA VYAS, ETAL
25598 HYACINTH ST
CORONA, CA. 92883

ASMT: 290602026, APN: 290602026
BANK OF AMERICA
C/O RECONTRUST CO
1800 TAPO CANYON SV2202
SIMI VALLEY CA 93063

ASMT: 290602020, APN: 290602020
PATTI CURRIER, ETAL
25590 HYACINTH ST
CORONA, CA. 92883

ASMT: 290602027, APN: 290602027
CONNIE CURRIER, ETAL
25542 HYACINTH ST
CORONA, CA. 92883

ASMT: 290602021, APN: 290602021
RC PROP V
C/O RESIDENTIAL FUNDING CO
8400 NORMANDALE LAKE BLVD
BLOOMINGTON MN 55437

ASMT: 290640001, APN: 290640001
GERARDO ALAMO
25587 RED HAWK RD
CORONA, CA. 92883

ASMT: 290602022, APN: 290602022
KHA NOU
25582 HYACINTH ST
CORONA, CA. 92883

ASMT: 290640002, APN: 290640002
ERIC BJORNASTAD, ETAL
25597 RED HAWK RD
CORONA, CA. 92883

ASMT: 290640003, APN: 290640003
DIANE OEI, ETAL
25607 RED HAWK RD
CORONA, CA. 92883

ASMT: 290640018, APN: 290640018
DONNA GROFF, ETAL
25744 RED HAWK RD
CORONA, CA. 92883

ASMT: 290640004, APN: 290640004
FEDERAL NATL MORTGAGE ASSN
C/O FANNIE MAE
P O BOX 650043
DALLAS TX 75265

ASMT: 290640048, APN: 290640048
NANCY GALVAN, ETAL
11305 SUNFLOWER LN
CORONA, CA. 92883

ASMT: 290640005, APN: 290640005
DESIREE ROMANO, ETAL
25627 RED HAWK RD
CORONA, CA. 92883

ASMT: 290640049, APN: 290640049
LUVY LEAL
11281 SUNFLOWER LN
CORONA, CA. 92883

ASMT: 290640006, APN: 290640006
KELLY PRIMERANO, ETAL
25637 RED HAWK RD
CORONA, CA. 92883

ASMT: 290640050, APN: 290640050
ALBERT BYNUM
11257 SUNFLOWER LN
CORONA, CA. 92883

ASMT: 290640007, APN: 290640007
LANDA IVERSON
25647 RED HAWK RD
CORONA, CA. 92883

ASMT: 290640051, APN: 290640051
JOHN DUHAMELL
11233 SUNFLOWER LN
CORONA, CA. 92883

ASMT: 290640016, APN: 290640016
MARGARET MCKEE, ETAL
25737 RED HAWK RD
CORONA, CA. 92883

ASMT: 290640065, APN: 290640065
SYCAMORE CREEK COMMUNITY ASSN
C/O PAM PENTON
1451 RIMPAU AVE STE 107
CORONA CA 92879

ASMT: 290640017, APN: 290640017
LACEY COX, ETAL
25747 RED HAWK RD
CORONA, CA. 92883

ASMT: 290650025, APN: 290650025
KIMBERLY SARUWATARI, ETAL
11353 SUNFLOWER LN
CORONA, CA. 92883

ASMT: 290650026, APN: 290650026
CHUNG KIM, ETAL
11341 SUNFLOWER LN
CORONA, CA. 92883

ASMT: 290660013, APN: 290660013
LEE LAKE WATER DIST
22646 TEMESCAL CANYON RD
CORONA CA 92883

ASMT: 290650027, APN: 290650027
SHINAN KANG, ETAL
11329 SUNFLOWER LN
CORONA, CA. 92883

ASMT: 290670004, APN: 290670004
NANCY CLEVELAND, ETAL
25629 SANTIAGO CANYON RD
CORONA CA 92883

ASMT: 290650028, APN: 290650028
TERI ZEPNICK, ETAL
11317 SUNFLOWER LN
CORONA, CA. 92883

ASMT: 290670005, APN: 290670005
COUNTY OF RIVERSIDE
C/O REAL ESTATE DIVISION
P O BOX 1180
RIVERSIDE CA 92502

ASMT: 290650050, APN: 290650050
SYCAMORE HILLS COMMUNITY ASSN
C/O DONALD L BOORTZ
16845 VON KARMAN STE 200
IRVINE CA 92606

ASMT: 290670007, APN: 290670007
STARFIELD SYCAMORE INV
C/O STEVEN C CAMERON
14 CORPORATE PLAZA
NEWPORT BEACH CA 92660

ASMT: 290660010, APN: 290660010
JOE ACHTEN
C/O KILEY CHILDRENS TRUST
205 E 5TH ST
CORONA CA 92879

ASMT: 290670033, APN: 290670033
JANET CLEVELAND, ETAL
25625 SANTIAGO CANYON RD
CORONA CA 92883

ASMT: 290660011, APN: 290660011
JUANITA GRAY, ETAL
11011 INDIAN TRUCK TR
CORONA, CA. 92883

ASMT: 290670034, APN: 290670034
SYCAMORE CREEK COMMUNITY ASSN
C/O BRIAN WOODS
2151 MICHELSON DR STE 250
IRVINE CA 92612

ASMT: 290660012, APN: 290660012
STARFIELD SYCAMORE INV
C/O STEVEN CAMERON
14 CORPORATE PLZ
NEWPORT BEACH CA 92660

Community Development
City of Corona
400 S. Vicentia Ave.
Corona, CA 92882

Centralized Correspondence,
Southern California Gas Company
P.O. Box 3150
San Dimas, CA 91773

Corona-Norco Unified School District
2820 Clark Ave.
Norco, CA 91760

Eastern Municipal Water District
2270 Trumble Rd.
P.O. Box 8300
Perris, CA 92570

Engineering Department,
Southern California Gas Company
1981 W. Lugonia Ave.
Redlands, CA 92374-9796

ATTN: Stanley Sniff, Sheriff
Sheriff's Department, Riverside County
Mail Stop 1450

Southern California Edison
2244 Walnut Grove Ave., Rm 312
P.O. Box 600
Rosemead, CA 91770

Waste Resources Management,
Riverside County
Mail Stop 5950

Corona-Norco Unified School District
2820 Clark Ave.
Norco, CA 91760

Centralized Correspondence,
Southern California Gas Company
P.O. Box 3150
San Dimas, CA 91773

Starfield Sycamore Inv LLC
ATT: Brian Woods
2151 Michelson Dr. #250
Irvine CA 92612

Albert A Webb Associates
3788 McCray St.
Riverside CA 92506

T&B Planning
17542 East 17th Street Suite 100
Tustin CA 92780



Carolyn Syms Luna
Director

RIVERSIDE COUNTY PLANNING DEPARTMENT

TO: Office of Planning and Research (OPR)
P.O. Box 3044
Sacramento, CA 95812-3044
 County of Riverside County Clerk

FROM: Riverside County Planning Department
 4080 Lemon Street, 12th Floor
P. O. Box 1409
Riverside, CA 92502-1409

38686 El Cerrito Road
Palm Desert, California 92211

SUBJECT: Filing of Notice of Determination in compliance with Section 21152 of the California Public Resources Code.

TENTATIVE TRACT MAP NO. 36317

Project Title/Case Numbers

Matt Straite

County Contact Person

951-955-8631

Phone Number

N/A

State Clearinghouse Number (if submitted to the State Clearinghouse)

Starfield Sycamore Investors LLC

Project Applicant

2151 Michelson Drive, Suite 250 Irvine CA 92612

Address

Southerly of Campbell Ranch Road and Westerly of Interstate Highway 15

Project Location

Tentative Tract Map No. 36317 proposes a Schedule A subdivision of 89.1 gross acres into 193 residential lots with an average lot size of 7,174 square feet and 14 open space lots within Planning Areas 17a, 17b, 17c, 17d, 24a, 24d, 26 and 27 of approved Specific Plan No. 256A2.

Project Description.

This is to advise that the Riverside County Planning Commission, as the lead agency, has approved the above-referenced project on November 6, 2013, and has made the following determinations regarding that project:

1. The project WILL have a significant effect on the environment.
2. An Addendum to Certified EIR No. 325 was prepared for the project pursuant to the provisions of the California Environmental Quality Act (\$50.00).
3. Mitigation measures WERE made a condition of the approval of the project.
4. A Mitigation Monitoring and Reporting Plan/Program WAS adopted.
5. A statement of Overriding Considerations WAS previously adopted for the project.

This is to certify that the earlier EIR, with comments, responses, and record of project approval is available to the general public at: Riverside County Planning Department, 4080 Lemon Street, 12th Floor, Riverside, CA 92501.


Signature

Title

Date

Date Received for Filing and Posting at OPR: _____

DM/dm
Revised 4/15/2013
Y:\Planning Case Files-Riverside office\SP00256A2\PC\NOD Form.docx



Please charge deposit fee case#: ZTR36317 ZCFG .

FOR COUNTY CLERK'S USE ONLY

COUNTY OF RIVERSIDE
SPECIALIZED DEPARTMENT RECEIPT
Permit Assistance Center

N* REPRINTED * R1011453

4080 Lemon Street
Second Floor
Riverside, CA 92502
(951) 955-3200

39493 Los Alamos Road
Suite A
Murrieta, CA 92563
(951) 694-5242

38686 El Cerrito Rd
Indio, CA 92211
(760) 863-8271

Received from: STARFIELD SYCAMORE INV LLC \$64.00
paid by: CK 1576
FISH & GAME FOR EA42390(ADDENDUM 4-EIR 325)TR36317
paid towards: CFG05754 CALIF FISH & GAME: DOC FEE
at parcel:
appl type: CFG3

By _____ Oct 18, 2010 16:57
GLKING posting date Oct 18, 2010

Account Code	Description	Amount
658353120100208100	CF&G TRUST: RECORD FEES	\$64.00

Overpayments of less than \$5.00 will not be refunded!