

LAND DEVELOPMENT COMMITTEE/
DEVELOPMENT REVIEW TEAM
4TH CASE TRANSMITTAL
RIVERSIDE COUNTY PLANNING DEPARTMENT - RIVERSIDE
P.O. Box 1409
Riverside, CA 92502-1409

DATE: December 12, 2012

TO

Riv. Co. Transportation Dept.
Riv. Co. Environmental Health Dept.
Riv. Co. Public Health- Ind. Hygiene
Riv. Co. Flood Control District

Riv. Co. Fire Dept.
Riv. Co. Building & Safety – Grading
Riv. Co. Parks & Open Space District
Riv. Co. Environmental Programs Division

P.D. Geology Section
P.D. Landscaping Section
P.D. Archaeology Section

TENTATIVE TRACT MAP NO. 36317 AMENDED NO.3– EA40780 – Applicant: Sycamore Creek Holdings, LLC – Engineer/Representative: T & B Planning Consultants – First Supervisorial District – Alberhill Zoning Area, Glen Ivy Zoning Area, and Temescal Zoning Area – Temescal Canyon Area Plan: Community Development: Commercial Retail (CD:CR) (0.20 – 0.35 FAR), Estate Density Residential (CD:EDR) (2 AC Min.), High Density Residential (CD:HDR) (8-14 DU/AC), Medium Density Residential (CD:MDR) (2-5 DU/AC), Medium High Density Residential (CD:MHDR) (5-8 DU/AC), and Very Low Density Residential (CD:VLDR) (1 AC Min.): Open Space: Conservation (OS:C), Recreation (OS:R), and Mineral Resources (OS:MIN/MR): Rural: Rural Residential (R:RR) – Location: Southerly of Campbell Ranch Road and Westerly of Interstate Highway 15 – 717.1 Gross Acres – Zoning: Specific Plan No. 00256. – **REQUEST:** The project proposes a subdivision of 89.1 gross acres into 193 residential lots with an average lot size of 7,174 square feet and 14 open space lots within Planning Areas 17a, 17b, 17c, 17d, 24a, 24d, 26 and 27 of proposed Specific Plan 256A2. – APN: 290-160-003, 005, 006, 016, 017, et al – Concurrent Cases: SP00256A2, TR36317, TR36316

Please review the attached **Amended** map(s) and/or exhibit(s) for the above-mentioned project. Any further comments, recommendations, and/or conditions are requested prior to the pending **LDC Comment Agenda January 3, 2012** deadline, in order that they may be incorporated in the staff report package for this project.

Should you have any questions regarding this item, please do not hesitate to contact **Matt Straite, (951) 955-8631**, Project Planner, or e-mail at mstraite@rctlma.org / MAILSTOP #: 1070

COMMENTS:

DATE: _____ SIGNATURE: _____

PLEASE PRINT NAME AND TITLE: _____

TELEPHONE: _____

If you do not include this transmittal in your response, please include a reference to the case number and project planner's name. Thank you.

LAND DEVELOPMENT COMMITTEE
5th CASE TRANSMITTAL
RIVERSIDE COUNTY PLANNING DEPARTMENT - RIVERSIDE
P.O. Box 1409
Riverside, CA 92502-1409

DATE: July 10, 2012

TO:

Riv. Co. Transportation Dept.
Riv. Co. Environmental Health Dept.
Riv. Co. Flood Control District
Riv. Co. Fire Dept.
Riv. Co. Fire Dept.-Strategic Planning

Riv. Co. Dept. of Building & Safety-Grading
Riv. Co. Dept. of Building & Safety-Plan Check
Riv. Co. Parks & Open Space District
Riv. Co. Environmental Programs Dept.
P.D. Geology Section-D. Jones

P.D. Landscaping Section-R Dyo
P.D. Archaeologist-L. Mouriquand
Riv. Co. Surveyor-Bob Robinson

SPECIFIC PLAN NO 256A2 SCREENCHECK NO 5, TENTATIVE TRACT MAP NO. 36317 AMENDED NO.2- EA40780 – Applicant: Sycamore Creek Holdings, LLC – Engineer/Representative: T & B Planning Consultants – First Supervisorial District – Alberhill Zoning Area, Glen Ivy Zoning Area, and Temescal Zoning Area – Temescal Canyon Area Plan: Community Development: Commercial Retail (CD:CR) (0.20 – 0.35 FAR), Estate Density Residential (CD:EDR) (2 AC Min.), High Density Residential (CD:HDR) (8-14 DU/AC), Medium Density Residential (CD:MDR) (2-5 DU/AC), Medium High Density Residential (CD:MHDR) (5-8 DU/AC), and Very Low Density Residential (CD:VLDR) (1 AC Min.): Open Space: Conservation (OS:C), Recreation (OS:R), and Mineral Resources (OS:MIN/MR): Rural: Rural Residential (R:RR) – Location: Southerly of Campbell Ranch Road and Westerly of Interstate Highway 15 – 717.1 Gross Acres – Zoning: Specific Plan No. 00256. – **REQUEST: Specific Plan No. 00256, Amendment No. 2** proposes to re-designate and reconfigure the Planning Areas to reduce the overall number of dwelling units throughout the Specific Plan from 1,765 du to 1,758 du. Planning Area 1 will reduce by one (1) dwelling unit, Planning areas 7 and 9 will reduce by 59 dwelling units, Planning Area 12 will reduce by one (1) dwelling unit, Planning Area 14 will reconfigure to create Planning Areas 14 and 24E. Planning Area 24E will re-designate as open space, Planning Area 14 will provide 59 dwelling units, Planning Area 17A will reconfigure into Planning Areas 17A and 17C with an increase of dwelling units. Planning Area 17C will re-designate as Medium Density Residential to provide 23 dwelling units. Planning Area 17A will re-designate from Low Density Residential to Medium Density Residential providing 105 dwelling units. Planning Area 17B will increase in size by 1.5 acres providing a total of 16.7 acres of open space. **Tentative Tract Map No. 36317** proposes a 194 lot subdivision of 36.6 gross acres with an average lot size of 8,510 square feet within Planning Areas 17a, 17b, 17c, 17d, 24f, 24g, 26 and 27 of proposed Specific Plan 256A2. – APN: 290-160-003, 005, 006, 016, 017, et al – Concurrent Cases: SP00256A2, TR36317, TR36316

Please review the attached **Amended** map(s) and/or exhibit(s) for the above-mentioned project. Any further comments, recommendations, and/or conditions are requested prior to the pending **8/2/12 Comment Agenda** deadline, in order that they may be incorporated in the staff report package for this project.

Should you have any questions regarding this item, please do not hesitate to contact **Matt Straite, Project Planner**, at (951) 955-8631, or e-mail at **MSTRAITE@rctlma.org / MAILSTOP #: 1070**

COMMENTS: _____

DATE: _____ SIGNATURE: _____

PLEASE PRINT NAME AND TITLE: _____

TELEPHONE: _____

If you do not include this transmittal in your response, please include a reference to the case number and project planner's name. Thank you.

LAND DEVELOPMENT COMMITTEE/
DEVELOPMENT REVIEW TEAM
5TH CASE TRANSMITTAL
RIVERSIDE COUNTY PLANNING DEPARTMENT - RIVERSIDE
P.O. Box 1409
Riverside, CA 92502-1409

DATE: May 15, 2013

TO

Riv. Co. Transportation Dept.
Riv. Co. Environmental Health Dept.
Riv. Co Public Health- Ind. Hyg.
Riv. Co. Flood Control District

Riv. Co. Fire Dept.
Riv. Co. Building & Safety – Grading
Riv. Co. Parks & Open Space District
Riv. Co. Environmental Programs Division

P.D. Geology Section
P.D. Landscaping Section
P.D. Archaeology Section

TENTATIVE TRACT MAP NO. 36317 AMENDED NO.4– EA40780 – Applicant: Sycamore Creek Holdings, LLC – Engineer/Representative: Albert A Webb Associates – First/First Supervisorial District – Alberhill Zoning Area, Glen Ivy Zoning Area, and Temescal Zoning Area – Temescal Canyon Area Plan: Medium Density Residential (CD:MDR) (2-5 DU/AC), Open Space: Recreation (OS:R), and Public Facilities (PF) as reflected on the Land Use Plan for SP256A2 – Location: Southerly of Campbell Ranch Road and Westerly of Interstate Highway 15 – 717.1 Gross Acres – Zoning: Specific Plan – **REQUEST:** The project proposes a Schedule A subdivision of 97.3 gross acres into 193 residential lots with an average lot size of 7,174 square feet and 14 open space lots within Planning Areas 17a, 17b, 17c, 17d, 24a, 24d, 26 and 27 of proposed Specific Plan 256A2. – APN: 290-160-003, 005, 006, 016, 017, et al

Please review the attached **Amended** map(s) and/or exhibit(s) for the above-mentioned project. Any further comments, recommendations, and/or conditions are requested prior to the pending **LDC Comment Agenda June 6, 2012** deadline, in order that they may be incorporated in the staff report package for this project.

Should you have any questions regarding this item, please do not hesitate to contact **Matt Straite, (951) 955-8631**, Project Planner, or e-mail at **mstraite@rctlma.org / MAILSTOP #: 1070**

COMMENTS:

DATE: _____ SIGNATURE: _____

PLEASE PRINT NAME AND TITLE: _____

TELEPHONE: _____

If you do not include this transmittal in your response, please include a reference to the case number and project planner's name. Thank you.

**LAND DEVELOPMENT COMMITTEE/
DEVELOPMENT REVIEW TEAM
REVISED 5TH CASE TRANSMITTAL**
RIVERSIDE COUNTY PLANNING DEPARTMENT - RIVERSIDE
P.O. Box 1409
Riverside, CA 92502-1409

DATE: June 26, 2013

TO

Riv. Co. Transportation Dept.
Riv. Co. Environmental Health Dept.
Riv. Co Public Health- Ind. Hyg.
Riv. Co. Flood Control District

Riv. Co. Fire Dept.
Riv. Co. Building & Safety – Grading
Riv. Co. Parks & Open Space District
Riv. Co. Environmental Programs Division

P.D. Geology Section
P.D. Landscaping Section
P.D. Archaeology Section

TENTATIVE TRACT MAP NO. 36317 AMENDED NO.4– EA40780 – Applicant: Sycamore Creek Holdings, LLC – Engineer/Representative: Albert A Webb Associates – First/First Supervisorial District – Alberhill Zoning Area, Glen Ivy Zoning Area, and Temescal Zoning Area – Temescal Canyon Area Plan: Medium Density Residential (CD:MDR) (2-5 DU/AC), Open Space: Recreation (OS:R), and Public Facilities (PF) as reflected on the Land Use Plan for SP256A2 – Location: Southerly of Campbell Ranch Road and Westerly of Interstate Highway 15 – 717.1 Gross Acres – Zoning: Specific Plan – REQUEST: The project proposes a Schedule A subdivision of 97.3 gross acres into 193 residential lots with an average lot size of 7,174 square feet and 14 open space lots within Planning Areas 17a, 17b, 17c, 17d, 24a, 24d, 26 and 27 of proposed Specific Plan 256A2. – APN: 290-160-003, 005, 006, 016, 017, et al

The attached map has been slightly modified to reflect changes to 2 basins, in lots 201 and 200. The lot sizes or dimensions have not changed, only the infrastructure internal to the basin has changed. The Amended number on the exhibit has not been changed, but the date has. Please revise your files and conditions accordingly.

Should you have any questions regarding this item, please do not hesitate to contact **Matt Straite, (951) 955-8631**, Project Planner, or e-mail at mstraite@rctlma.org / MAILSTOP #: 1070

COUNTY OF RIVERSIDE

TRANSPORTATION AND LAND MANAGEMENT AGENCY

Planning Department

Ron Goldman - Planning Director

APPLICATION FOR SUBDIVISION AND DEVELOPMENT

Set ID# CC0060070

CHECK ONE AS APPROPRIATE:

- | | | |
|---|---|---|
| <input checked="" type="checkbox"/> TRACT MAP | <input type="checkbox"/> MINOR CHANGE | <input type="checkbox"/> VESTING MAP |
| <input type="checkbox"/> REVISED MAP | <input type="checkbox"/> REVERSION TO ACREAGE | <input type="checkbox"/> EXPIRED RECORDABLE MAP |
| <input type="checkbox"/> PARCEL MAP | <input type="checkbox"/> AMENDMENT TO FINAL MAP | |

INCOMPLETE APPLICATIONS WILL NOT BE ACCEPTED.

CASE NUMBER: TR36317 DATE SUBMITTED: 10-18-10

APPLICATION INFORMATION

Applicant's Name: STARFIELD SYCAMORE INVESTORS LLC E-Mail: Brian@foremostcommunities.com

Mailing Address: 2151 Michelson Drive #250
Street
Irvine, CA 92612
City State ZIP

Daytime Phone No: (949) 748-6714 Fax No: (949) 748-8488

Engineer/Representative's Name: Albert A. Webb Associates *Sandy Chandler* E-Mail: sandy.chandler@webbassociates.com

Mailing Address: 3788 McCray Street
Street
Riverside, CA 92506
City State ZIP

Daytime Phone No: (951) 686-1070 Fax No: (951) 788-1256

Property Owner's Name: Starfield Sycamore Investors, LLC E-Mail: Brian@foremostcommunities.com

Mailing Address: 2151 Michelson Drive #250
Street
Irvine, CA 92612
City State ZIP

Daytime Phone No: (949) 748-6714 Fax No: (949) 748-8488

If additional persons have an ownership interest in the subject property in addition to that indicated above, attach a separate sheet that references the application case number and lists the names, mailing addresses, and phone numbers of those persons having an interest in the real property or properties involved in this application.

The Planning Department will primarily direct communications regarding this application to the person identified above as the Applicant. The Applicant may be the property owner, representative, or other assigned agent.

EA 42390 / CFG 05754

Riverside Office · 4080 Lemon Street, 9th Floor
 P.O. Box 1409, Riverside, California 92502-1409
 (951) 955-3200 · Fax (951) 955-3157

Desert Office · 38686 El Cerrito Road
 Palm Desert, California 92211
 (760) 863-8277 · Fax (760) 863-7555

APPLICATION FOR SUBDIVISION AND DEVELOPMENT

AUTHORIZATION FOR CONCURRENT FEE TRANSFER

The signature below authorizes the Planning Department and TLMA to expedite the refund and billing process by transferring monies among concurrent applications to cover processing costs as necessary. Fees collected in excess of the actual cost of providing specific services will be refunded. If additional funds are needed to complete the processing of your application, you will be billed, and processing of the application will cease until the outstanding balance is paid and sufficient funds are available to continue the processing of the application. The applicant understands the deposit fee process as described above, and that there will be NO refund of fees which have been expended as part of the application review or other related activities or services, even if the application is withdrawn or the application is ultimately denied.

All signatures must be originals ("wet-signed"). Photocopies of signatures are **not** acceptable.

Dan Schwaegler

PRINTED NAME OF APPLICANT

Dan Schwaegler

SIGNATURE OF APPLICANT

AUTHORITY FOR THIS APPLICATION IS HEREBY GIVEN:

I certify that I am/we are the record owner(s) or authorized agent and that the information filed is true and correct to the best of my knowledge. An authorized agent must submit a letter from the owner(s) indicating authority to sign the application on the owner's behalf.

All signatures must be originals ("wet-signed"). Photocopies of signatures are **not** acceptable.

Dan Schwaegler

PRINTED NAME OF PROPERTY OWNER(S)

Dan Schwaegler

SIGNATURE OF PROPERTY OWNER(S)

PRINTED NAME OF PROPERTY OWNER(S)

SIGNATURE OF PROPERTY OWNER(S)

If the subject property is owned by persons who have not signed as owners above, attach a separate sheet that references the application case number and lists the printed names and signatures of all persons having an interest in the property.

See attached sheet(s) for other property owner's signatures.

PROPERTY INFORMATION:

Assessor's Parcel Number(s): 290-660-002, -003, #005, -012, 290-670-006 and -007

Section: 12 Township: 5S Range: 6W

Approximate Gross Acreage: 89.10 acres

General location (cross streets, etc.): North of Cleveland National Forest, South of Santiago Canyon Road, East of Maitri Rd, West of I-15 Fwy

Thomas Brothers map, edition year, page number, and coordinates: PG 834 Grid F2

APPLICATION FOR SUBDIVISION AND DEVELOPMENT

Proposal (describe project, indicate the number of proposed lots/parcels, units, and the schedule of the subdivision, whether the project is a Vesting Map or Planned Residential Development (PRD):

Subdivide 89.10 Acres into 194 residential lots (6,013 SF minimum) with water quality basins and passive park open space amenities

Related cases filed in conjunction with this request:

Sycamore Creek Specific Plan #256 Amendment #2

Is there a previous development application filed on the same site: Yes No

If yes, provide Case No(s). SP 256 Amendment #1 (Parcel Map, Zone Change, etc.)

E.A. No. (if known) 38554 E.I.R. No. (if applicable): 325

Have any special studies or reports, such as a traffic study, biological report, archaeological report, geological or geotechnical reports, been prepared for the subject property? Yes No

If yes, indicate the type of report(s) and provide a copy: On file with County - Traffic, Geotechnical, Fault, Air, Noise, Drainage, Cultural, Biological, etc. New reports are in progress and will be submitted at a later date.

Is water service available at the project site: Yes No

If "No," how far must the water line(s) be extended to provide service? (No. of feet/miles) _____

Is sewer service available at the site? Yes No

If "No," how far must the sewer line(s) be extended to provide service? (No. of feet/miles) _____

Will the proposal eventually require landscaping either on-site or as part of a road improvement or other common area improvements? Yes No

Will the proposal result in cut or fill slopes steeper than 2.1 or higher than 10 feet? Yes No

How much grading is proposed for the project site?

Estimated amount of cut = cubic yards: 420,000

Estimated amount of fill = cubic yards 336,000

Does the project need to import or export dirt? Yes No

Import _____ Export _____ Neither _____

PROPERTY OWNERS CERTIFICATION FORM

I, Stella Spadafora certify that on September 17, 2013,

The attached property owners list was prepared by Riverside County GIS,

For APN (s) or case numbers TR36317

Company or Individual's Name RCIT - GIS,

Distance buffered 600 Feet

Pursuant to application requirements furnished by the Riverside County Planning Department. Said list is a complete and true compilation of the owners of the subject property and all other property owners within 600 feet of the property involved, or if that area yields less than 25 different owners, all property owners within a notification area expanded to yield a minimum of 25 different owners, to a maximum notification area of 2,400 feet from the project boundaries, based upon the latest equalized assessment rolls. If the project is a subdivision with identified off-site access/improvements, said list includes a complete and true compilation of the names and mailing addresses of the owners of all property that is adjacent to the proposed off-site improvement/alignment.

I further certify that the information filed is true and correct to the best of my knowledge. I understand that incorrect or incomplete information may be grounds for rejection or denial of the application.

TITLE GIS Analyst Signature: 

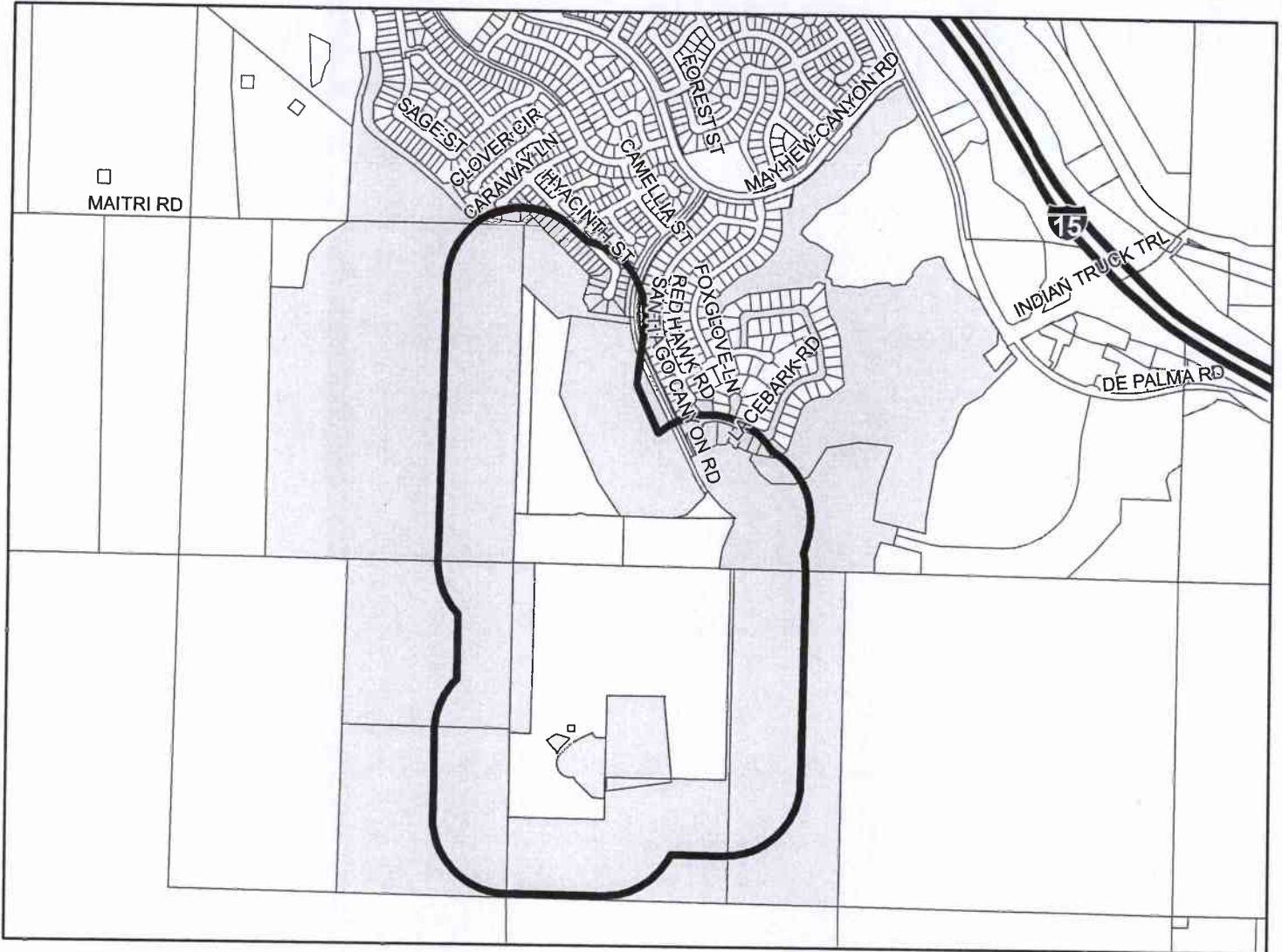
ADDRESS: 4080 Lemon Street, 10th Floor

Riverside, CA 92502

TELEPHONE NUMBER (8 a.m. – 5 p.m.): (951) 955-3288


*checked by
MGS
expired
Feb 17, 2013*

TR36317
(600 Feet Radius)



Selected Parcels

290-660-011	290-591-041	290-640-050	290-591-050	290-602-014	290-591-040	290-602-018	290-602-026	290-602-002	290-602-010
290-591-042	290-591-053	290-640-002	290-670-005	290-602-024	290-602-007	290-602-005	290-640-016	290-602-019	290-591-039
290-602-023	290-640-048	290-640-004	290-640-001	290-591-052	290-602-012	290-640-003	290-602-009	290-670-033	290-640-017
290-591-054	290-670-004	290-650-027	290-650-026	290-160-013	290-660-010	290-640-051	290-602-016	290-602-015	290-602-001
290-640-005	290-602-022	290-602-006	290-150-004	290-160-011	290-160-014	290-640-007	290-640-018	290-160-017	290-660-013
290-602-008	290-640-049	290-602-025	290-602-027	290-602-017	290-602-011	290-602-003	290-650-025	290-602-004	290-602-013
290-640-006	290-602-021	290-110-055	290-602-020	290-660-002	290-660-003	290-660-005	290-660-006	290-660-012	290-670-006
290-670-007	290-110-056	290-640-041	290-640-065	290-670-034	290-640-067	290-650-050	290-650-028	290-150-009	290-591-051
290-120-005	290-150-003								



Maps and data are to be used for reference purposes only. Map features are approximate, and are not necessarily accurate to surveying or engineering standards. The County of Riverside makes no warranty or guarantee as to the content (the source is often third party), accuracy, timeliness, or completeness of any of the data provided, and assumes no legal responsibility for the information contained on this map. Any use of this product with respect to accuracy and precision shall be the sole responsibility of the user.

ASMT: 290110055, APN: 290110055
RICHMOND AMERICA HOMES OF MARYLAND I
4350 S MONACO ST STE 400
DENVER CO 90237

ASMT: 290591042, APN: 290591042
YAO LIU, ETAL
10951 CARAWAY LN
CORONA, CA. 92883

ASMT: 290110056, APN: 290110056
SYCAMORE CREEK COMMUNITY ASSN
C/O EDGAR GOMEZ
5171 CALIFORNIA STE 120
IRVINE CA 92617

ASMT: 290591050, APN: 290591050
ALI ALSILAWI
25465 HYACINTH ST
CORONA, CA. 92883

ASMT: 290150003, APN: 290150003
WERNER FAMILY PROP
C/O PATTY SCHULER
P O BOX 77850
CORONA CA 92877

ASMT: 290591051, APN: 290591051
JULIUS ABANISE, ETAL
25473 HYACINTH ST
CORONA, CA. 92883

ASMT: 290160013, APN: 290160013
JOE ACHTEN
STE 112-221 C/O KILEY CHILDRENS TRUST
2279 EAGLE GLEN PKWY
CORONA CA 92883

ASMT: 290591052, APN: 290591052
MAYUMI KODO, ETAL
25481 HYACINTH ST
CORONA, CA. 92883

ASMT: 290591039, APN: 290591039
MARY ENDERS, ETAL
10906 CARAWAY LN
CORONA, CA. 92883

ASMT: 290591053, APN: 290591053
MICHELLE STOTTS, ETAL
25489 HYACINTH ST
CORONA, CA. 92883

ASMT: 290591040, APN: 290591040
NOEL LORONA, ETAL
10927 CARAWAY LN
CORONA, CA. 92883

ASMT: 290591054, APN: 290591054
YUH YUN LIN, ETAL
604 EL VALLENITO DR
WALNUT CA 91789

ASMT: 290591041, APN: 290591041
JENNY TIEU, ETAL
10939 CARAWAY LN
CORONA, CA. 92883

ASMT: 290602001, APN: 290602001
JENNIE LEE, ETAL
25505 HYACINTH ST
CORONA, CA. 92883

ASMT: 290602002, APN: 290602002
CARLENE STRATHMANN, ETAL
25513 HYACINTH ST
CORONA, CA. 92883

ASMT: 290602009, APN: 290602009
ISSAM MAYASSI
25569 HYACINTH ST
CORONA, CA. 92883

ASMT: 290602003, APN: 290602003
MIHEE JANG
25521 HYACINTH ST
CORONA, CA. 92883

ASMT: 290602010, APN: 290602010
VASUNDHARA BENSON, ETAL
25577 HYACINTH ST
CORONA, CA. 92883

ASMT: 290602004, APN: 290602004
SALVACION NABUA, ETAL
25529 HYACINTH ST
CORONA, CA. 92883

ASMT: 290602011, APN: 290602011
SALLY SHIPLEY, ETAL
25609 HYACINTH ST
CORONA, CA. 92883

ASMT: 290602005, APN: 290602005
DANIEL OAS
6250 N IRWINDALE AVE
IRWINDALE CA 91702

ASMT: 290602012, APN: 290602012
DAWN RODRIGUEZ, ETAL
25617 HYACINTH ST
CORONA, CA. 92883

ASMT: 290602006, APN: 290602006
KINDRED WHITE
25545 HYACINTH ST
CORONA, CA. 92883

ASMT: 290602013, APN: 290602013
THELMA MORENO, ETAL
25625 HYACINTH ST
CORONA, CA. 92883

ASMT: 290602007, APN: 290602007
DAGMAR CHRISTENSEN, ETAL
25553 HYACINTH ST
CORONA, CA. 92883

ASMT: 290602014, APN: 290602014
ELIZABETH RUSSO, ETAL
25633 HYACINTH ST
CORONA, CA. 92883

ASMT: 290602008, APN: 290602008
MICHAEL LORBER, ETAL
25561 HYACINTH ST
CORONA, CA. 92883

ASMT: 290602015, APN: 290602015
JENINE SLOAN, ETAL
25630 HYACINTH ST
CORONA, CA. 92883

ASMT: 290602016, APN: 290602016
SHARON GAGNE, ETAL
25622 HYACINTH ST
CORONA, CA. 92883

ASMT: 290602023, APN: 290602023
DOUGLAS WHITEFIELD
25574 HYACINTH ST
CORONA, CA. 92883

ASMT: 290602017, APN: 290602017
ANNE CHANCE, ETAL
25614 HYACINTH ST
CORONA, CA. 92883

ASMT: 290602024, APN: 290602024
DANA YEARTA
25566 HYACINTH ST
CORONA, CA. 92883

ASMT: 290602018, APN: 290602018
MERCEDES VIRAMONTES, ETAL
25600 HYACINTH ST
CORONA, CA. 92883

ASMT: 290602025, APN: 290602025
DANITZA VASQUEZ, ETAL
25558 HYACINTH ST
CORONA, CA. 92883

ASMT: 290602019, APN: 290602019
PRIYANKA VYAS, ETAL
25598 HYACINTH ST
CORONA, CA. 92883

ASMT: 290602026, APN: 290602026
BANK OF AMERICA
C/O RECONTRUST CO
1800 TAPO CANYON SV2202
SIMI VALLEY CA 93063

ASMT: 290602020, APN: 290602020
PATTI CURRIER, ETAL
25590 HYACINTH ST
CORONA, CA. 92883

ASMT: 290602027, APN: 290602027
CONNIE CURRIER, ETAL
25542 HYACINTH ST
CORONA, CA. 92883

ASMT: 290602021, APN: 290602021
RC PROP V
C/O RESIDENTIAL FUNDING CO
8400 NORMANDALE LAKE BLVD
BLOOMINGTON MN 55437

ASMT: 290640001, APN: 290640001
GERARDO ALAMO
25587 RED HAWK RD
CORONA, CA. 92883

ASMT: 290602022, APN: 290602022
KHA NOU
25582 HYACINTH ST
CORONA, CA. 92883

ASMT: 290640002, APN: 290640002
ERIC BJORNASTAD, ETAL
25597 RED HAWK RD
CORONA, CA. 92883

ASMT: 290640003, APN: 290640003
DIANE OEI, ETAL
25607 RED HAWK RD
CORONA, CA. 92883

ASMT: 290640018, APN: 290640018
DONNA GROFF, ETAL
25744 RED HAWK RD
CORONA, CA. 92883

ASMT: 290640004, APN: 290640004
FEDERAL NATL MORTGAGE ASSN
C/O FANNIE MAE
P O BOX 650043
DALLAS TX 75265

ASMT: 290640048, APN: 290640048
NANCY GALVAN, ETAL
11305 SUNFLOWER LN
CORONA, CA. 92883

ASMT: 290640005, APN: 290640005
DESIREE ROMANO, ETAL
25627 RED HAWK RD
CORONA, CA. 92883

ASMT: 290640049, APN: 290640049
LUVY LEAL
11281 SUNFLOWER LN
CORONA, CA. 92883

ASMT: 290640006, APN: 290640006
KELLY PRIMERANO, ETAL
25637 RED HAWK RD
CORONA, CA. 92883

ASMT: 290640050, APN: 290640050
ALBERT BYNUM
11257 SUNFLOWER LN
CORONA, CA. 92883

ASMT: 290640007, APN: 290640007
LANDA IVERSON
25647 RED HAWK RD
CORONA, CA. 92883

ASMT: 290640051, APN: 290640051
JOHN DUHAMELL
11233 SUNFLOWER LN
CORONA, CA. 92883

ASMT: 290640016, APN: 290640016
MARGARET MCKEE, ETAL
25737 RED HAWK RD
CORONA, CA. 92883

ASMT: 290640065, APN: 290640065
SYCAMORE CREEK COMMUNITY ASSN
C/O PAM PENTON
1451 RIMPAU AVE STE 107
CORONA CA 92879

ASMT: 290640017, APN: 290640017
LACEY COX, ETAL
25747 RED HAWK RD
CORONA, CA. 92883

ASMT: 290650025, APN: 290650025
KIMBERLY SARUWATARI, ETAL
11353 SUNFLOWER LN
CORONA, CA. 92883

ASMT: 290650026, APN: 290650026
CHUNG KIM, ETAL
11341 SUNFLOWER LN
CORONA, CA. 92883

ASMT: 290660013, APN: 290660013
LEE LAKE WATER DIST
22646 TEMESCAL CANYON RD
CORONA CA 92883

ASMT: 290650027, APN: 290650027
SHINAN KANG, ETAL
11329 SUNFLOWER LN
CORONA, CA. 92883

ASMT: 290670004, APN: 290670004
NANCY CLEVELAND, ETAL
25629 SANTIAGO CANYON RD
CORONA CA 92883

ASMT: 290650028, APN: 290650028
TERI ZEPNICK, ETAL
11317 SUNFLOWER LN
CORONA, CA. 92883

ASMT: 290670005, APN: 290670005
COUNTY OF RIVERSIDE
C/O REAL ESTATE DIVISION
P O BOX 1180
RIVERSIDE CA 92502

ASMT: 290650050, APN: 290650050
SYCAMORE HILLS COMMUNITY ASSN
C/O DONALD L BOORTZ
16845 VON KARMAN STE 200
IRVINE CA 92606

ASMT: 290670007, APN: 290670007
STARFIELD SYCAMORE INV
C/O STEVEN C CAMERON
14 CORPORATE PLAZA
NEWPORT BEACH CA 92660

ASMT: 290660010, APN: 290660010
JOE ACHTEN
C/O KILEY CHILDRENS TRUST
205 E 5TH ST
CORONA CA 92879

ASMT: 290670033, APN: 290670033
JANET CLEVELAND, ETAL
25625 SANTIAGO CANYON RD
CORONA CA 92883

ASMT: 290660011, APN: 290660011
JUANITA GRAY, ETAL
11011 INDIAN TRUCK TR
CORONA, CA. 92883

ASMT: 290670034, APN: 290670034
SYCAMORE CREEK COMMUNITY ASSN
C/O BRIAN WOODS
2151 MICHELSON DR STE 250
IRVINE CA 92612

ASMT: 290660012, APN: 290660012
STARFIELD SYCAMORE INV
C/O STEVEN CAMERON
14 CORPORATE PLZ
NEWPORT BEACH CA 92660

Community Development
City of Corona
400 S. Vicentia Ave.
Corona, CA 92882

Centralized Correspondence,
Southern California Gas Company
P.O. Box 3150
San Dimas, CA 91773

Corona-Norco Unified School District
2820 Clark Ave.
Norco, CA 91760

Eastern Municipal Water District
2270 Trumble Rd.
P.O. Box 8300
Perris, CA 92570

Engineering Department,
Southern California Gas Company
1981 W. Lugonia Ave.
Redlands, CA 92374-9796

ATTN: Stanley Sniff, Sheriff
Sheriff's Department, Riverside County
Mail Stop 1450

Southern California Edison
2244 Walnut Grove Ave., Rm 312
P.O. Box 600
Rosemead, CA 91770

Waste Resources Management,
Riverside County
Mail Stop 5950

Corona-Norco Unified School District
2820 Clark Ave.
Norco, CA 91760

Centralized Correspondence,
Southern California Gas Company
P.O. Box 3150
San Dimas, CA 91773

Starfield Sycamore Inv LLC
ATT: Brian Woods
2151 Michelson Dr. #250
Irvine CA 92612

Albert A Webb Associates
3788 McCray St.
Riverside CA 92506

T&B Planning
17542 East 17th Street Suite 100
Tustin CA 92780



Carolyn Syms Luna
Director

RIVERSIDE COUNTY PLANNING DEPARTMENT

TO: Office of Planning and Research (OPR)
P.O. Box 3044
Sacramento, CA 95812-3044
 County of Riverside County Clerk

FROM: Riverside County Planning Department
 4080 Lemon Street, 12th Floor
P. O. Box 1409
Riverside, CA 92502-1409

38686 El Cerrito Road
Palm Desert, California 92211

SUBJECT: Filing of Notice of Determination in compliance with Section 21152 of the California Public Resources Code.

TENTATIVE TRACT MAP NO. 36317

Project Title/Case Numbers

Matt Straite

County Contact Person

951-955-8631

Phone Number

N/A

State Clearinghouse Number (if submitted to the State Clearinghouse)

Starfield Sycamore Investors LLC

Project Applicant

2151 Michelson Drive, Suite 250 Irvine CA 92612

Address

Southerly of Campbell Ranch Road and Westerly of Interstate Highway 15

Project Location

Tentative Tract Map No. 36317 proposes a Schedule A subdivision of 89.1 gross acres into 193 residential lots with an average lot size of 7,174 square feet and 14 open space lots within Planning Areas 17a, 17b, 17c, 17d, 24a, 24d, 26 and 27 of approved Specific Plan No. 256A2.

Project Description.

This is to advise that the Riverside County Planning Commission, as the lead agency, has approved the above-referenced project on November 6, 2013, and has made the following determinations regarding that project:

1. The project WILL have a significant effect on the environment.
2. An Addendum to Certified EIR No. 325 was prepared for the project pursuant to the provisions of the California Environmental Quality Act (\$50.00).
3. Mitigation measures WERE made a condition of the approval of the project.
4. A Mitigation Monitoring and Reporting Plan/Program WAS adopted.
5. A statement of Overriding Considerations WAS previously adopted for the project.

This is to certify that the earlier EIR, with comments, responses, and record of project approval is available to the general public at: Riverside County Planning Department, 4080 Lemon Street, 12th Floor, Riverside, CA 92501.


Signature

Title

Date

Date Received for Filing and Posting at OPR: _____

DM/dm
Revised 4/15/2013
Y:\Planning Case Files-Riverside office\SP00256A2\PC\NOD Form.docx



Please charge deposit fee case#: ZTR36317 ZCFG .

FOR COUNTY CLERK'S USE ONLY

COUNTY OF RIVERSIDE
SPECIALIZED DEPARTMENT RECEIPT
Permit Assistance Center

N* REPRINTED * R1011453

4080 Lemon Street
Second Floor
Riverside, CA 92502
(951) 955-3200

39493 Los Alamos Road
Suite A
Murrieta, CA 92563
(951) 694-5242

38686 El Cerrito Rd
Indio, CA 92211
(760) 863-8271

Received from: STARFIELD SYCAMORE INV LLC \$64.00
paid by: CK 1576
FISH & GAME FOR EA42390(ADDENDUM 4-EIR 325)TR36317
paid towards: CFG05754 CALIF FISH & GAME: DOC FEE
at parcel:
appl type: CFG3

By _____ Oct 18, 2010 16:57
GLKING posting date Oct 18, 2010

Account Code	Description	Amount
658353120100208100	CF&G TRUST: RECORD FEES	\$64.00

Overpayments of less than \$5.00 will not be refunded!