

**SUBMITTAL TO THE BOARD OF SUPERVISORS
COUNTY OF RIVERSIDE, STATE OF CALIFORNIA**

112 A



FROM: TLMA – Transportation Department

SUBMITTAL DATE:
January 16, 2014

SUBJECT: Approval of the Plans and Specifications for the FY 2012/2013 Slurry Seal Project at Various Locations. 1st/1st and 3rd/3rd Districts (Clerk to Advertise). [\$ 1,714,000]; Local Funds 100%

RECOMMENDED MOTION: That the Board of Supervisors:

1. Approve the plans and specifications for the construction of the FY 2012/2013 Slurry Seal Project at various locations; and
2. Authorize the Clerk of the Board to advertise for bids to be received in the office of the Director of Transportation and Land Management up to the hour of 2:00 p.m., Wednesday, February 19, 2014, at which time bids will be opened; and
3. Approve and Direct the Auditor-Controller to make budget adjustments as outlined in the attached Schedule A for Fiscal year 2013/2014.

Departmental Concurrence

JCP: jrj:rr

Patricia Romo
Assistant Director of Transportation

Patricia Romo

Juan C. Perez

Director of Transportation and Land Management

FINANCIAL DATA	Current Fiscal Year:	Next Fiscal Year:	Total Cost:	Ongoing Cost:	POLICY/CONSENT (Per Exec. Office)
COST	\$ 1,714,000.00	\$ 0.00	\$ 1,714,000.00	\$ 0.00	Consent <input type="checkbox"/> Policy <input checked="" type="checkbox"/>
NET COUNTY COST	\$ 0.00	\$ 0.00	\$ 0.00	\$ 0.00	

SOURCE OF FUNDS: Gas Tax (ABX8-9 Mar 2010 New HUTA) (100%). There are no General Funds used in this project.

Budget Adjustment: Yes
For Fiscal Year: 2013/2014

C.E.O. RECOMMENDATION:

APPROVE

BY: *Tina Grante*

Tina Grante

County Executive Office Signature

MINUTES OF THE BOARD OF SUPERVISORS

FORM APPROVED COUNTY COUNCIL
DATE 2/14
BY: JCP

- A-30
- 4/5 Vote
- Positions Added
- Change Order

Prev. Agn. Ref.:

District: 1/1, 3/3

Agenda Number:

3-23

SUBMITTAL TO THE BOARD OF SUPERVISORS, COUNTY OF RIVERSIDE, STATE OF CALIFORNIA

FORM 11: Approval of the Plans and Specifications for the FY 2012/2013 Slurry Seal Project at Various Locations. 1st/1st and 3rd/3rd Districts (Clerk to Advertise). [\$ 1,714,000]; Local Funds 100%

DATE: December 24, 2013.

PAGE: 2 of 2

BACKGROUND:

Summary

This is a regular preventative maintenance project to extend the pavement life of suitable roads in Riverside County. In order to obtain a more efficient performance of work, the slurry seal project has been divided in two groups, summer 2013 and spring 2014.

Construction is completed for the first group, summer 2013, including various streets located within the 4th and 5th supervisorial districts.

The spring 2014 group includes various streets located within the 1st and 3rd supervisorial districts. The specific roads for spring 2014 are listed in Attachment "1."

The slurry seal treatment consists of an application of emulsified asphalt (a mixture made from oil and fine sand aggregates). This project includes road cleaning, crack repairs, slurry seal treatment, installation of new thermoplastic crosswalks, pavement markings, and raised pavement markers. All roads will be swept several times, at specified intervals, after the slurry has been applied.

The submitted plans and specifications have been approved as to form by County Counsel.

Environmental clearance is complete.

Project Nos.: C3-0006 and C3-0008

Impact on Residents and Businesses

The slurry seal treatment will extend the life of suitable roads and reduce the need for resurfacing, which is ten times more costly.

SUPPLEMENTAL:

Additional Fiscal Information

The slurry seal contract will be funded through Gas Tax (ABX8-9 Mar 2010 New HUTA).

Contract History and Price Reasonableness

N/A

ATTACHMENTS:

- A. **BUDGET ADJUSTMENT**
Schedule A
- B. Attachment "1"

**TLMA – Transportation Department
SCHEDULE A – FY 2013/14**

increase Appropriations:
20000-3130500000-528060


Materials

\$1,714,000

Anticipated Decrease in Fund Balance
20013-3130500000-321101

Restricted Program Money

\$1,714,000



ATTACHMENT "1"
Slurry Seal Program FY 2012 / 2013: District 1 and District 3

RD/BK PAGE	SHPA DIST	MAINT DIST	ROAD NAME	LIMITS		Length (FT)	Width (FT)	Area (SQ YD)	WORK DESC
				From	To				
SLURRY SEAL TYPE 1 (SS1)									
26 B	1	11	BERRY ST	LYON AVE	373' W LYON AVE	373	29	1,202	SS1
26 B	1	11	BERRY ST	OLD WINDMILL CT	LYON AVE	177	36	708	SS1
26 B	1	11	CORNERSTONE RD	OLD HERITAGE RD	SIERRA VIEW CT	1,430	36	5,720	SS1
26 B	1	11	DUFFERIN AVE	LYON AVE	LA SIERRA AVE	1,242	18	2,484	SS1
26 B	1	11	ESTATES CT	LYON AVE	535' SW LYON AVE	535	32	1,902	SS1
26 B	1	11	KEEPSAKE CT	CORNERSTONE RD	385' SE CORNERSTONE RD	385	36	1,540	SS1
26 B	1	11	LYON AVE	DUFFERIN AVE	MONT BLANC DR	787	36	3,148	SS1
26 B	1	11	LYON AVE	VICTORIA AVE	DUFFERIN AVE	1,321	21	3,082	SS1
26 E	1	11	MORNING ROCK CIRCLE	PARK VISTA COURT	420' S PARK VISTA COURT	420	36	1,680	SS1
26 B	1	11	OLD HERITAGE RD	DUFFERIN AVE	1512' E DUFFERIN AVE	1,512	36	6,048	SS1
26 B	1	11	OLD WINDMILL CT	344' N BERRY ST	370' S BERRY ST	714	36	2,856	SS1
26 E	1	11	PARK VISTA COURT	LAKEPOINTE DR	480' W LAKEPOINTE DR	480	36	1,920	SS1
26 B	1	11	SIERRA VIEW CT	DUFFERIN AVE	1005' SE DUFFERIN AVE	1,005	36	4,020	SS1
26 B	1	11	TRADITIONS CT	DUFFERIN AVE	440' NE DUFFERIN AVE	440	36	1,760	SS1
26 B	1	11	WARMINGTON ST	LYON AVE	830' W LYON AVE	830	37	3,412	SS1
26 B	1	11	WILDCAT LN	473' S VICTORIA AVE	VICTORIA AVE	473	32	1,682	SS1
26 B	1	11	WILDCAT LN	VICTORIA AVE	447' N VICTORIA AVE	447	32	1,589	SS1
27	1	11	CAYUSE CT	RINGBIT CT	VALLE VISTA WAY	886	33	3,249	SS1
27	1	11	CAYUSE CT	VALLE VISTA WAY	826' N VALLE VISTA WAY	826	33	3,029	SS1
27	1	11	CONSTABLE RD	VAN BUREN BLVD	1742' N VAN BUREN BLVD	1,742	40	7,742	SS1
27	1	11	KELLEN CT	VALLE VISTA WAY	829' N VALLE VISTA WAY	829	33	3,040	SS1
27	1	11	PICK PL	VAN BUREN BLVD	SALLY LN	2,396	36	9,584	SS1
27	1	11	RANCHO VERDE CIR	RANCHO VIEJO DR	366' E RANCHO VIEJO DR	366	33	1,342	SS1
27	1	11	RINGBIT CT	WASHINGTON ST	634' E WASHINGTON ST	634	33	2,325	SS1
27	1	11	SADDELEBACK RD	VIA RANCHO	WASHINGTON ST	1,691	32	6,012	SS1
27	1	11	SALLY LN	VAN BUREN BLVD	PICK PL	1,796	36	7,184	SS1
27	1	11	SINGLETREE LN	VALLE VISTA WAY	853' SE VALLE VISTA WAY	853	33	3,128	SS1
27	1	11	SURREY CT	WAGON WHEEL DR	297' S WAGON WHEEL DR	297	32	1,056	SS1
27	1	11	SUTTLES DR	TAVA LN	VAN BUREN BLVD	1,048	28	3,260	SS1
27	1	11	TAVA LN	SUTTLES DR	KING AVE	1,284	33	4,708	SS1
27	1	11	VALLE VISTA WAY	WASHINGTON ST	2122' E WASHINGTON ST	2,122	33	7,781	SS1
27	1	11	VIA RANCHO	SADDELEBACK RD	RANCHO VIEJO DR	504	33	1,848	SS1
27	1	11	WAGON WHEEL DR	WASHINGTON ST	1470' N WASHINGTON ST	1,470	36	5,880	SS1
28	1	11	BROOKVIEW CT	MORNINGVIEW DR	588' W MORNINGVIEW DR	588	37	2,417	SS1
28	1	11	CANYON VIEW DR	STONERIDGE DR	2628' S GOLDEN SPUR CT	2,128	37	8,748	SS1
28	1	11	GOLDEN SPUR CT	CANYON VIEW DR	746' SW CANYON VIEW DR	746	36	2,984	SS1
28	1	11	MORNINGVIEW DR	STONEY CREEK DR	TERRACEVIEW CT	595	37	2,446	SS1
28	1	11	STONERIDGE DR	STONEY CREEK DR	CANYON VIEW DR	1,496	27	4,488	SS1
28	1	11	STONERIDGE DR	WOODCREST DR	STONEY CREEK DR	1,012	37	4,160	SS1
28	1	11	STONEY CREEK DR	CANYON VIEW DR	STONERIDGE DR	1,055	36	4,220	SS1
28	1	11	STONEY CREEK DR	MORNINGVIEW DR	CANYON VIEW DR	912	37	3,749	SS1
28	1	11	STREAMVIEW CT	CANYON VIEW DR	410' W CANYON VIEW DR	410	37	1,686	SS1
28	1	11	TERRACEVIEW CT	CANYON VIEW DR	1117' W CANYON VIEW DR	1,117	35	4,344	SS1
28	1	11	WOODCREST DR	CANYON VIEW DR	STONERIDGE DR	866	35	3,368	SS1
36	1	12	AINSWORTH PL	AMOROSE ST	692' N AMOROSE ST	692	33	2,537	SS1
36	1	12	AMOROSE ST	GRAND AVE	3184' W GRAND AVE	3,184	19	6,722	SS1
36	1	12	BROOKSTONE LN	TOFT DR	COBBLESTONE LN	1,029	33	3,773	SS1
36	1	12	COBBLESTONE LN	ROCKRIDGE RD	BROOKSTONE LN	830	33	3,043	SS1
36	1	12	ROCKRIDGE RD	TOFT DR	COBBLESTONE LN	825	33	3,025	SS1
36	1	12	TOFT DR	GRAND AVE	2020' W GRAND AVE	2,020	37	8,304	SS1
38	1	12	ALVARADO ST	MACHADO ST	GRAND AVE	4,085	41	18,609	SS1
38	1	12	AMOROSE ST	729' E GRAND AVE	GRAND AVE	729	33	2,673	SS1
38	1	12	AUDELO ST	ALVARADO ST	364' N ALVARADO ST	364	37	1,496	SS1
38	1	12	COPLASA ST	ALVARADO ST	590' E ALVARADO ST	590	31	2,032	SS1
38	1	12	DE LA LAMA ST	ALVARADO ST	321' N ALVARADO ST	321	37	1,320	SS1
38	1	12	EUREKA ST	PAYNE ST	VIA PERSIANA	546	36	2,184	SS1
38	1	12	GOLONDRINA ST	949' N MACHADO ST	VIA LAKISTAS	179	36	716	SS1
38	1	12	GOLONDRINA ST	MACHADO ST	949' N MACHADO ST	949	36	3,796	SS1
38	1	12	GOLONDRINA ST	VIA LAKISTAS	VIA BONICA	526	36	2,104	SS1
38	1	12	MAGDALENO CT	GOLONDRINA ST	775' S GOLONDRINA ST	775	32	2,756	SS1
38	1	12	MONTY CT	GRAND AVE	443' W GRAND AVE	443	29	1,427	SS1
38	1	12	PATRICK CT	GRAND AVE	286' W GRAND AVE	286	28	890	SS1
38	1	12	PRINCO ST	ALVARADO ST	394' N ALVARADO ST	394	37	1,620	SS1
38	1	12	ROBYN CT	GRAND AVE	178' W GRAND AVE	178	29	574	SS1
38	1	12	TIMEY ST	COPLASA ST	390' N COPLASA ST	390	38	1,647	SS1
38	1	12	VIA BONICA	VIA LAKISTA	VIA CARIBIA	1,858	36	7,432	SS1
38	1	12	VIA CARIBIA	VIA BONICA	VIA LAKISTAS	921	36	3,684	SS1
38	1	12	VIA ESCAPADE	VIA BONICA	VIA PERSIANA	341	36	1,364	SS1

ATTACHMENT "1"
Slurry Seal Program FY 2012 / 2013: District 1 and District 3

RD. BY PAGE	SUPV DIST.	MAINT DIST.	ROAD NAME	LIMITS		Length (FT)	Width (FT)	Area (SQ.YD)	WORK DESC.	
				From	To					
38	1	12	VIA LAKISTAS	GRAND AVE	VIA CARIBIA	2,540	36	10,160	SS1	
38	1	12	VIA PERSIANA	VIA ESCAPADE	EUREKA ST	439	36	1,756	SS1	
38	1	12	VIA VIOLETTA	VIA LAKISTAS	356' NW VIA LAKISTAS	356	36	1,424	SS1	
53	1	11	CAMRA WAY	SONNY LN	COLLEEN CT	554	36	2,216	SS1	
53	1	11	CECIL AVE	GENTIAN AVE	HIBISCUS AVE	1,305	32	4,640	SS1	
53	1	11	CHICAGO AVE	GENTIAN AVE	TWIN LAKES DR	360	30	1,200	SS1	
53	1	11	CHICAGO AVE	KROSS RD	316' S KROSS RD	316	30	1,053	SS1	
53	1	11	COLLEEN CT	362' NW CAMRA WAY	367' SE CAMRA WAY	729	32	2,592	SS1	
53	1	11	GENTIAN AVE	CHICAGO AVE	SONNY LN	1,283	32	4,562	SS1	
53	1	11	GILA WAY	HERMOSA ST	COLT ST	1,285	36	5,140	SS1	
53	1	11	HERMOSA ST	GILA WAY	PRAIRIE WAY	680	36	2,720	SS1	
53	1	11	KROSS RD	CHICAGO AVE	SONNY LN	1,315	31	4,529	SS1	
53	1	11	LAMAR CT	PRAIRIE WAY	309' W PRAIRIE WAY	309	37	1,270	SS1	
53	1	11	PRAIRIE WAY	GENTIAN AVE	HERMOSA DR	630	26	1,820	SS1	
53	1	11	PRAIRIE WAY	HERMOSA ST	COLT ST	1,334	26	3,854	SS1	
53	1	11	RIDGEWAY AVE	373' S SUMMER CT	SUMMER CT	373	36	1,492	SS1	
53	1	11	RIDGEWAY AVE	HIBISCUS AVE	373' S SUMMER CT	685	26	1,979	SS1	
53	1	11	SONNY LN	GENTIAN AVE	KROSS RD	1,303	30	4,343	SS1	
53	1	11	SUMMER CT	CECIL AVE	1192' E CECIL AVE	1,192	34	4,503	SS1	
53	1	11	TWIN LAKES DR	CHICAGO AVE	357' E CHICAGO AVE	357	32	1,269	SS1	
60	B	1	14	BIG SKY CIR	SPENSER BUTTE DR	TRAIL DUSTER CT	1,460	32	5,191	SS1
60	B	1	14	BIG SKY CIR	TRAIL DUSTER CT	3234' NE SPENSER BUTTE DR	1,774	32	6,308	SS1
60	1	14	EL NIDO RD	PIEDRAS RD	2303' E PIEDRAS RD	2,303	40	10,236	SS1	
60	1	14	FORT LAUDER LN	PIEDRAS RD	VALLE PACIFICO DR	3,597	36	14,388	SS1	
60	B	1	14	GOLD STRIKE CIR	348' S EL MINERAL RD	BIG SKY CIR	1,223	36	4,892	SS1
60	B	1	14	GOLD STRIKE CIR	EL MINERAL RD	348' S EL MINERAL RD	348	36	1,392	SS1
60	1	14	KIOWA CT	FORT LAUDER LN	420' NE FORT LAUDER LN	420	32	1,493	SS1	
60	B	1	14	PIEDRAS RD	1878' S EL MINERAL RD	2990' S EL MINERAL RD	1,112	32	3,954	SS1
60	B	1	14	PIEDRAS RD	260' S EL MINERAL RD	PONY BUTTE CT	242	32	860	SS1
60	B	1	14	PIEDRAS RD	EL MINERAL RD	260' S EL MINERAL RD	260	39	1,127	SS1
60	B	1	14	PIEDRAS RD	PONY BUTTE CT	1878' S EL MINERAL RD	1,376	32	4,892	SS1
60	B	1	14	PONY BUTTE CT	PIEDRAS RD	324' E PIEDRAS RD	324	28	1,008	SS1
60	1	14	ROSE QUARTZ DR	1160' NE PIEDRAS RD	EL NIDO RD	805	36	3,220	SS1	
60	1	14	ROSE QUARTZ DR	372' E PIEDRAS RD	1160' E PIEDRAS RD	788	32	2,802	SS1	
60	1	14	ROSE QUARTZ DR	PIEDRAS RD	372' E PIEDRAS RD	372	32	1,323	SS1	
60	B	1	14	SILVER HAWK TRL	BIG SKY CIR	PIEDRAS RD	874	32	3,108	SS1
60	1	14	SNAKEBITE TRL	ROSE QUARTZ DR	FORT LAUDER LN	792	36	3,168	SS1	
60	B	1	14	TRAIL DUSTER CT	BIG SKY CIR	605' S BIG SKY CIR	605	28	1,882	SS1
103	B	3	14	LEON RD	ANNA LYNN LN	2063' N SH-74	1,467	30	4,890	SS1
103	B	3	14	OAK VALLEY DR	LEON RD	JUNIPER FLATS RD	1,071	36	4,284	SS1
103	B	3	14	QUAIL HOLLOW CIR	LEON RD	370' E LEON RD	370	36	1,480	SS1
103	B	3	14	WESTERN VIEW DR	LEON RD	JUNIPER FLATS RD	964	18	1,928	SS1
121	F	3	12	ARRAS DR	GRANVILLE DR	THOMPSON RD	665	36	2,660	SS1
121	F	3	12	AVIGNON CT	651' S SAINT TROPEZ DR	451' N SAINT TROPEZ DR	1,102	36	4,408	SS1
121	F	3	12	AZALEA CIR	SAGUARO DR	584' NW SAGUARO DR	584	36	2,336	SS1
121	F	3	12	BELL CIR	SAGUARO DR	132' NE SAGUARO DR	132	36	528	SS1
121	F	3	12	BERMUDA ST	757' NW DATE PALM ST	EUCLID LOOP	180	36	720	SS1
121	F	3	12	BERMUDA ST	DATE PALM ST	757' NW DATE PALM ST	757	36	3,028	SS1
121	F	3	12	BONSAI CIR	DRIFTWOOD ST	382' NW DRIFTWOOD ST	382	36	1,528	SS1
121	F	3	12	CRECY DR	ARRAS DR	821' NE ARRAS DR	821	36	3,284	SS1
121	F	3	12	CRIMSON DR	EMERALD DR	857' SW EMERALD DR	857	36	3,428	SS1
121	F	3	12	CURIE CT	FILLE DR	285' N FILLE DR	297	36	1,188	SS1
121	F	3	12	DATE PALM ST	2393' W BERMUDA ST	720' W BERMUDA ST	1,673	36	6,692	SS1
121	F	3	12	DATE PALM ST	720' W BERMUDA ST	BERMUDA ST	720	36	2,880	SS1
121	F	3	12	DOGWOOD CIR	SAGUARO DR	222' NE SAGUARO DR	222	28	691	SS1
121	F	3	12	DRIFTWOOD ST	672' S JANELLE LN	JANELLE LN	672	36	2,688	SS1
121	F	3	12	EMERALD DR	ALGARVE AVE	CAPRI DR	922	40	4,098	SS1
121	F	3	12	EUCLID LOOP	199' NE SAGUARO DR / SE	SAGUARO DR / NW	1,519	36	6,076	SS1
121	F	3	12	EUCLID LOOP	SAGUARO DR / SE	199' NE SAGUARO DR / SE	199	36	796	SS1
121	F	3	12	FILLE DR	LOURDES DR	GLISSANT DR	1,017	36	4,068	SS1
121	F	3	12	GLISSANT DR	FILLE DR	898' N FILLE DR	970	36	3,880	SS1
121	F	3	12	GRANVILLE DR	CLOCHE DR	POURROY RD	2,305	36	9,220	SS1
121	F	3	12	HAUTE CT	LOURDES DR	417' E LOURDES DR	427	36	1,708	SS1
121	F	3	12	JANELLE LN	1751' E SAGUARO DR / N	2302' E SAGUARO DR / N	551	36	2,204	SS1
121	F	3	12	JANELLE LN	SAGUARO DR / N	1751' E SAGUARO DR / N	1,751	36	7,004	SS1
121	F	3	12	JOLTAIRE WAY	FILLE DR	THOMPSON RD	211	36	844	SS1
121	F	3	12	LANTANA WAY	LEON RD	JANELLE LN	254	40	1,129	SS1
121	F	3	12	LOIRE DR	GRANVILLE DR	LOURDES DR	1,033	36	4,132	SS1

ATTACHMENT "1"
Slurry Seal Program FY 2012 / 2013: District 1 and District 3

RD BK PAGE	SUPV DIST	MAINT DIST	ROAD NAME	LIMITS		Length (FT)	Width (FT)	Area (SQ YD)	WORK DESC	
				From	To					
121	F	3	12	LOURDES DR	LOIRE DR	FILLE DR	916	36	3,664	SS1
121	F	3	12	NAVAJO WAY	DATE PALM ST	JANELLE LN	233	36	932	SS1
121	F	3	12	NORD CT	CRECY DR	229' N CRECY DR	229	36	916	SS1
121	F	3	12	RHONE LN	639' S SAINT TROPEZ DR	TULETTE LN	1,258	36	5,032	SS1
121	F	3	12	SAGUARO DR	DOGWOOD CIR	JANELLE LN / NW	736	36	2,944	SS1
121	F	3	12	SAGUARO DR	JANELLE LN / SE	DOGWOOD CIR	726	36	2,904	SS1
121	F	3	12	SAINT TROPEZ DR	AVIGNON CT	CLOCHE DR	407	40	1,809	SS1
121	F	3	12	SLATER AVE	EUCLID LOOP	246' NE EUCLID LOOP	246	36	984	SS1
121	F	3	12	TAHOE ST	BERMUDA ST	122' NE BERMUDA ST	122	36	488	SS1
121	F	3	12	TULETTE LN	1201' W RHONE LN	1406' W RHONE LN	205	36	820	SS1
121	F	3	12	TULETTE LN	RHONE LN	1201' W RHONE LN	1,201	36	4,804	SS1
122	C	3	12	ALLUM LN	ORANGE BLOSSOM DR	ROSEMARY ST	630	36	2,520	SS1
122	D	3	12	AMBROSIA DR	FERN ST	779' S FERN ST	779	36	3,116	SS1
122	C	3	12	AZALEA LN	GERANIUM ST	FERN ST	1,106	36	4,424	SS1
122	D	3	12	BANDEUIER RD	BRYCE RD	DENALI WAY	1,594	36	6,376	SS1
122	C	3	12	BEGONIA LN	JASPER ST	FERN ST	822	36	3,288	SS1
122	D	3	12	BLAZING STAR ST	CHEROKEE ROSE ST	CALENDULA CIR	2,096	36	8,384	SS1
122	D	3	12	BRYCE RD	YOSEMITE ST	BANDEUIER RD	932	36	3,728	SS1
122	D	3	12	CALENDULA CIR	BLAZING STAR ST	408' S BLAZING STAR ST	408	36	1,632	SS1
122	C	3	12	CASPIA ST	ORANGE BLOSSOM DR	WISTERIA LOOP	124	40	551	SS1
122	D	3	12	DAFFODIL CIR	BLAZING STAR ST	429' S BLAZING STAR ST	429	36	1,716	SS1
122	D	3	12	DAISY DR	BLAZING STAR ST	CHEROKEE ROSE ST	1,849	36	7,396	SS1
122	D	3	12	DENALI WAY	BANDEUIER RD	453' N BANDEUIER RD	453	18	906	SS1
122	C	3	12	DOGWOOD CT	ORANGE BLOSSOM DR	501' S ORANGE BLOSSOM DR	501	36	2,004	SS1
122	D	3	12	FERN ST	BEGONIA LN	AZALEA LN	788	36	3,152	SS1
122	C	3	12	GERANIUM ST	WISTERIA LOOP	AZALEA LN	969	36	3,876	SS1
122	D	3	12	GLACIER CIR	ZION WAY	220' SW ZION WAY	220	32	782	SS1
122	C	3	12	GOLDEN POPPY CT	JASPER ST	650' S JASPER ST	650	36	2,600	SS1
122	C	3	12	JASPER ST	BEGONIA LN	AZALEA LN	793	36	3,172	SS1
122	C	3	12	LILAC LN	WISTERIA LOOP	GERANIUM ST	1,298	36	5,192	SS1
122	C	3	12	MOUNTAIN BLUET CT	LILAC LN	372' E LILAC LN	372	36	1,488	SS1
122	C	3	12	ORANGE BLOSSOM DR	ALLUM LN	ROSEMARY ST	1,748	36	6,992	SS1
122	C	3	12	ORCHID DR	ROSEMARY ST	978' S ROSEMARY ST	978	36	3,912	SS1
122	D	3	12	PINK CARNATION CT	LILAC LN	425' E LILAC LN	425	18	850	SS1
122	C	3	12	POINTSETTIA CT	LILAC LN	250' E LILAC LN	250	36	1,000	SS1
122	C	3	12	ROSEMARY ST	ALLUM LN	ORANGE BLOSSOM DR	1,210	36	4,840	SS1
122	D	3	12	TETON LN	YELLOWSTONE ST	DENALI WAY	346	36	1,384	SS1
122	C	3	12	VISCARIA CT	ORANGE BLOSSOM DR	472' SE ORANGE BLOSSOM DR	472	36	1,888	SS1
122	C	3	12	WINTERGRASS CT	ORANGE BLOSSOM DR	534' S ORANGE BLOSSOM DR	534	36	2,136	SS1
122	D	3	12	WOOD VIOLET CT	LILAC LN	317' E LILAC LN	317	36	1,268	SS1
122	D	3	12	YELLOWSTONE ST	YATES RD	1172' N YATES RD	1,172	36	4,688	SS1
122	D	3	12	YOSEMITE ST	BRYCE RD	YELLOWSTONE ST	1,394	36	5,576	SS1
122	D	3	12	ZION WAY	POURROY RD	BANDEUIER RD	1,416	36	5,664	SS1
						TOTAL SLURRY SEAL TYPE 1	158,164	LF	601,624	SQYD

ATTACHMENT "1"
Slurry Seal Program FY 2012 / 2013: District 1 and District 3

RD/BLK PAGE	SUPV DIST	MAINT DIST	ROAD NAME	LIMITS		Length (F)	Width (FT)	Area (SQYD)	WORK DESC
				From	To				
SLURRY SEAL TYPE 1 over SCRUB SEAL (SIS)									
26 D	1	11	BREITHORN CT	LYON AVE	356' W LYON AVE	356	32	1,266	SIS
26 B	1	11	DEVINE CIR	LYON AVE	851' NW LYON AVE	851	36	3,404	SIS
26 B	1	11	GABBERT LN	FILLMORE ST	SHUGART WAY	236	37	970	SIS
26 B	1	11	LAMBERT DR	MOULTON DR	WAITE AVE	649	37	2,668	SIS
26 B	1	11	LYON AVE	DEVINE CIR	APPLE CANYON LN	523	36	2,092	SIS
26 B	1	11	LYON AVE	MONT BLANC DR	2744' S DUFFERIN AVE	1,957	36	7,828	SIS
26 B	1	11	MIDDLEBOROUGH RD	LYON AVE	LA SIERRA AVE	837	37	3,441	SIS
26 B	1	11	MORNING GLORY CT	LYON AVE	303' W LYON AVE	303	32	1,077	SIS
26 B	1	11	MOULTON DR	VICTORIA AVE	SHUGART WAY	673	36	2,692	SIS
26 D	1	11	RITTENWOOD CT	LYON AVE	167' W LYON AVE	167	32	594	SIS
26 B	1	11	SHUGART WAY	MOULTON DR	892' SW MOULTON DR	892	36	3,568	SIS
26 B	1	11	STOKES CIR	SHUGART WAY	452' S SHUGART WAY	452	33	1,657	SIS
26 B	1	11	WAITE AVE	DEVINE CIR	APPLE CANYON LN	528	37	2,171	SIS
27	1	11	CALUMET CT	RANCHO ESCONDIDO DR	743' N RANCHO ESCONDIDO DR	743	33	2,724	SIS
27	1	11	RANCHO ESCONDIDO DR	RANCHO VIEJO DR	1742' E RANCHO VIEJO DR	1,742	33	6,387	SIS
27	1	11	RANCHO VIEJO DR	120' N VIA RANCHO	1242' N VIA RANCHO	1,122	33	4,114	SIS
27	1	11	RANCHO VIEJO DR	1242' N VIA RANCHO	263' N RANCHO VERDE CIR	832	33	3,051	SIS
27	1	11	RANCHO VIEJO DR	754' S VIA RANCHO	120' N VIA RANCHO	874	33	3,205	SIS
27	1	11	SADDLE CREST PL	RANCHO VIEJO DR	610' N RANCHO VIEJO DR	610	33	2,237	SIS
27	1	11	SILVER SPUR RD	CANYON VIEW DR	1477' W CANYON VIEW DR	1,477	34	5,580	SIS
28	1	11	AMBERWOOD CT	WOODCREST DR	430' N WOODCREST DR	430	36	1,720	SIS
28	1	11	CANYON VIEW DR	GOLDEN SPUR CT	STONERIDGE DR	500	37	2,056	SIS
28	1	11	CANYON VIEW DR	VAN BUREN BLVD	GOLDEN SPUR CT	833	28	2,592	SIS
28	1	11	SAGEWOOD CT	260' W STONERIDGE DR	272' E STONERIDGE DR	532	37	2,187	SIS
28	1	11	STONERIDGE DR	SAGEWOOD CT	WOODCREST DR	522	37	2,146	SIS
121 F	3	12	CAPRI DR	OPAL DR	VIOLET DR	870	36	3,480	SIS
121 F	3	12	CORAL DR	OPAL DR	POURROY RD	431	36	1,724	SIS
121 F	3	12	ODYSSEY DR	CAPRI DR	610' E CAPRI DR	610	36	2,440	SIS
121 F	3	12	OPAL DR	CAPRI DR	CORAL DR	569	36	2,276	SIS
121 F	3	12	PORCELAIN CT	VIOLET DR	254' N VIOLET DR	254	28	790	SIS
121 F	3	12	RUBY CT	OPAL DR	304' N OPAL DR	304	28	946	SIS
121 F	3	12	SAGE CT	SHADOW DR	310' E SHADOW DR	310	28	964	SIS
121 F	3	12	SHADOW DR	VIOLET DR	SKYVIEW RD	659	36	2,636	SIS
121 F	3	12	VIOLET DR	CAPRI DR	PORCELAIN CT	576	36	2,304	SIS
122 D	3	12	BORDEAUX PL	JUBILEE RD	THOMPSON RD	598	36	2,392	SIS
122 D	3	12	BURGUNDY CT	JUBILEE RD	504' S JUBILEE RD	504	36	2,016	SIS
122 D	3	12	JUBILEE RD	POURROY RD	622' E POURROY RD	622	28	1,935	SIS
TOTAL SLURRY SEAL TYPE 1 over SCRUB SEAL						24,948	LF	95,329	SQYD

SLURRY SEAL TYPE 2 (SS2)									
27	1	11	GOLDEN STAR AVE	WASHINGTON ST	5491' N WASHINGTON ST	5,491	25	15,253	SS2
121 F	3	12	BLUE SPRUCE LN	SH-79	DATE PALM ST	447	40	1,987	SS2
121 F	3	12	CLOCHE DR	THOMPSON RD	ALGARVE AVE	1,551	60	10,340	SS2
122 D	3	12	CHEROKEE ROSE ST	WISTERIA LOOP	618' E WISTERIA LOOP	618	32	2,197	SS2
122 C	3	12	PRIMROSE ST	POURROY RD	ORCHID DR	404	38	1,706	SS2
122 C	3	12	WISTERIA LOOP	POURROY RD / S	POURROY RD / N	5,715	40	25,400	SS2
122 D	3	12	YATES RD	POURROY RD	1944' E POURROY RD	1,944	30	6,480	SS2
TOTAL SLURRY SEAL TYPE 2						16,170	LF	63,363	SQYD

SLURRY SEAL TYPE 2 over SCRUB SEAL (S2S)									
26 B	1	11	VICTORIA AVE	542' W LA SIERRA AVE	LA SIERRA AVE	542	72	4,336	S2S
26 B	1	11	VICTORIA AVE	FILLMORE ST	542' W LA SIERRA AVE	2,273	30	7,577	S2S
TOTAL SLURRY SEAL TYPE 2 over SCRUB SEAL						2,815	LF	11,913	SQYD

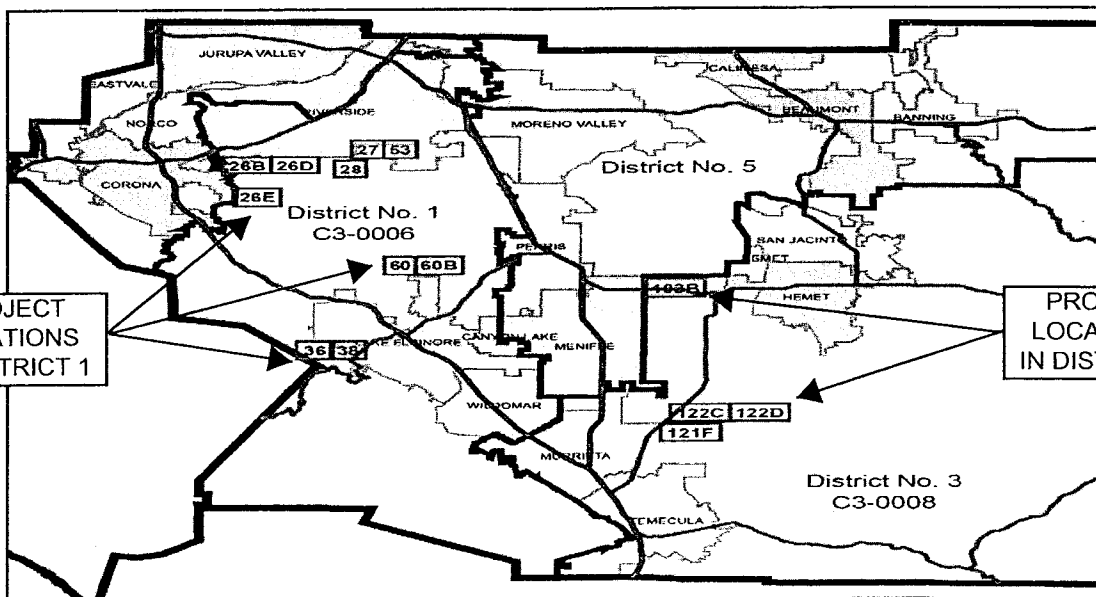
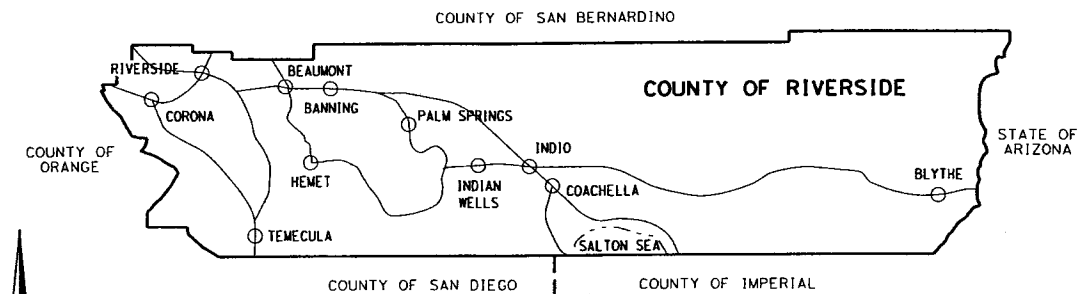
COUNTY OF RIVERSIDE
TRANSPORTATION DEPARTMENT

SLURRY SEAL PROJECT

FISCAL YEAR 2012/2013

DISTRICT 1 - C3-0006

DISTRICT 3 - C3-0008



VICINITY MAP

