

4.0 CONSTRUCTION CONSIDERATIONS

4.1 Grading and Earthwork Considerations

Grading and earthwork construction for future facilities within the MDP study area should conform to County grading ordinances and latest version of the Standard Specifications for Public Works Construction (Greenbook). Site-specific earthwork and grading specifications should be developed by the geotechnical consultant for each site. The following are typical earthwork considerations for the MDP study area:

4.1.1 Remedial Grading

Remedial grading requirements for any given site are determined based on a site-specific geotechnical investigation to provide stable foundation soils and reduce the impact of differential settlement or heave in the underlying soils. Generally, all loose, collapsible/compressible or expansive soils are removed and replaced with engineered fill. Other ground improvement techniques can also be implemented to reduce the adverse impact of the static or dynamic settlements on settlement-sensitive facilities.

4.1.2 Suitability of Native Soils for Fills

Most surface/native soils (free of roots/organics, topsoil, expansive soils, or any deleterious materials) are typically suitable for re-use as compacted engineered fills. However, excavations in the bedrock materials may generate oversized materials that are difficult to handle in engineered fills. Typically, cobbles and boulders larger than 6-inches in diameter are not placed in structural fill under settlement-sensitive improvements and may require special handling and grading procedures.

4.2 Site- Specific Geotechnical / Geologic Evaluation

Depending on the type of drainage structure, site-specific geotechnical evaluations may be needed to address/mitigate for potential seismic/geologic hazards as outlined in this report. The geotechnical evaluation should include a review of published geologic maps, aerial photographs, site-specific field explorations (borings and/or trenches), and appropriate laboratory testing on representative soils samples to generate basis for site grading, foundation design and mitigative measures. The State of California has prepared guidelines for the evaluation and mitigation of seismic hazards (<http://www.conservation.ca.gov/cgs/shzp/webdocs/Documents/sp117.pdf>).

4.3 **Fault Investigation**

As indicated in previous sections of this report, site-specific fault investigation with respect to certain drainage improvements located within the mapped Fault Zones (Figure 3) may be required. For instance, the Ironwood Debris Basin is located in the San Jacinto Fault Hazard Zone and may be underlain by the active Claremont segment of this fault system. The determination for the need of further fault evaluation should be made on a case by case basis. The State of California has prepared guidelines for the evaluation of surface fault rupture at the following web link:

<http://www.conservation.ca.gov/cgs/information/publications/cgsnotes/note49/Documents/note49.pdf>.

5.0 LIMITATIONS

This report was prepared for Webb Associates, Inc. on behalf of the Riverside County Flood Control and Water Conservation District and their design team, solely for their preparation of the Project Environmental Impact Report (EIR). This report was prepared in accordance with generally accepted geologic and geotechnical engineering practices at this time in California. No warranty is expressed or implied.

This report was necessarily based in part upon data obtained from a review of available reports, analyses, histories of occurrences, and limited information on historical events and observations. Such information is necessarily incomplete. It is understood that site-specific geotechnical investigations may be necessary for certain drainage structures. The nature of many sites is such that differing characteristics can be experienced within small distances and under various climatic conditions. Changes in subsurface conditions can, and do, occur over time.

This report is not authorized for use by, and is not to be relied upon by any party except, Webb Associates on behalf of the Riverside County Flood Control and Water Conservation District with whom Leighton and Associates, Inc. has contracted for the work. Use of or reliance on this report by any other party is at that party's risk. Unauthorized use of or reliance on this report constitutes an agreement to defend and indemnify Leighton and Associates Inc. from and against any liability which may arise as a result of such use or reliance, regardless of any fault, negligence, or strict liability of Leighton and Associates, Inc.

REFERENCES

- Blake, T. F., 2000a, EQSEARCH, Version 4.00, A Computer Program for the Estimation of Peak Horizontal Acceleration from Southern California Historical Earthquake Catalogs, Users Manual, 94pp., with update data, 2006.
- Bryant, W. A. and Hart, E. W., 2007, Fault-Rupture Hazard Zones in California, Alquist-Priolo Earthquake Fault Zoning with Index to Earthquake Zones Maps: Department of Conservation, California Geologic Survey, Special Publication 42. Interim Revision.
- California Building Code, 2010, Volumes 1-3.
- California Geological Survey (formerly California Division of Mines and Geology), 1995, State of California Earthquake Fault Zones, El Casco Quadrangle, 7.5 Minute Series.
- California Geological Survey (formerly California Division of Mines and Geology), 1995, State of California Earthquake Fault Zones, Sunnymead Quadrangle, 7.5 Minute Series.
- California Geological Survey (formerly California Division of Mines and Geology), 1996, Probabilistic Seismic Hazard Assessment for the State of California, Open-File Report 96-08.
- California Geological Survey, 2008, Guidelines for evaluating and mitigating seismic hazards in California: California Geological Survey, Special Publication 117, 74p., 7 chapters, Appendix A,B,C, and D. www.conservation.ca.gov/cgs
- California Geologic Survey, (CGS), 2002, Guidelines for Evaluating the Hazard of Surface Fault Rupture, Note 49, revised May, 2002.
- California Geologic Survey, (CGS), 2006, Geologic Map of the San Bernardino and Santa Ana 30' X 60' Quadrangle, Southern California, Version 1.0, Compiled by Douglas M. Morton and Fred K. Miller, Open File Report 06-1217.
- California, Geologic Survey (CGS), 2009, <http://www.conservation.ca.gov/cgs/minerals/hazardousminerals/radon>
- California, State of, Department of Water Resources, Water Data Library, website viewed on December 2011, <http://wdl.water.ca.gov/gw/map/scal.cfm>.
- Dibblee, Thomas, W., Jr. 1981, South Coast Geological Society, Perris Quadrangle, Edited by Arthur R. Brown.

- Dibblee, Thomas, W., Jr. 2003, Geologic Map of the El Casco Quadrangle, Riverside County, California, Edited by John A. Minch.
- Eastern Municipal Water District, 2011, West San Jacinto Groundwater Basin Management Plan, 2010 Annual Report, dated June, 2011.
- Kahle, J.E., 1987. The San Jacinto Fault Zone (The Claremont, Casa Loma, and Related Faults) in the Lakeview and El Casco Quadrangles, Riverside County, California. California Division of mines and Geology Fault Evaluation Report FER-179. July 21, 1987.
- Eastern Municipal Water District, 2011, West San Jacinto Groundwater Basin Management Plan, 2010 annual Report, dated June 2011.
- Kendrick, K. J., McFadden, Les, and Morton, D.M., 1994, Soils and slip rates along the northern San Jacinto Fault, in McGill, S. F., and Ross, T. M., editors, Geological Investigations of an Active Margin: GSA, Cordilleran Section Guidebook, 27th Annual Meeting, San Bernardino, pages 146-151.
- Kendrick, K. J., Morton, D. M., Wells, S.G., and Simpson, R. W., 2002, Spatial and temporal deformation along the northern San Jacinto Fault, southern California: implications for slip rates: BSSA, vol. 92, no. 7, October 2002 issue.
- Kendrick, K.J., 2005, Paleoseismicity of the Northern San Jacinto Fault, Colton and San Bernardino, Southern California; Preliminary Results, in Geological Society of America Abstracts with Programs, Vol. 37, No. 7, p. 559.
- King, N.E., and Savage, J.C., 1983, Strain-rate profile across the Elsinore, San Jacinto and the San Andreas faults near Palm Springs, California, 1973-81: Geophysical Research Letters, v. 10, no. 1, p. 55-37.
- Leighton and Associates, Inc., 1986, Preliminary Geotechnical Investigation for Environmental Impact Report Purposes, Proposed Moreno Valley International Trade Center, Moreno Valley, California, dated September 19, 1986.
- Leighton and Associates, Inc., 1989, Summary of Soil Sampling and Analysis for 650+ Acre Site Located North of Alessandro Boulevard and East of Theodore Street, City of Moreno Valley, Riverside County, California, and Review of SWAT Report Performed on December 4, 1989 by Leighton and Associates, Inc. (L&A), Project No. 40890257-03, dated December 18, 1989.
- Leighton and Associates, Inc., 1990, Supplemental Soil/Foundation Liquefaction Investigation, Moreno Highlands, City of Moreno Valley, California, Project no. 6890257-02, dated January 31, 1990.

- Leighton and Associates, Inc., 2004, Preliminary Fault Investigation, Tentative Tract Map No. 32501, Moreno Highlands, City of Moreno Valley, California, Project No. 111061-103, dated December 3, 2004.
- Leighton and Associates, Inc., 2006, Preliminary Geotechnical Investigation, Moreno Highlands Specific Plan Area, Southeast Corner of Highway 60 and Redlands Boulevard, City of Moreno Valley, Riverside County, California, Project No. 111061-104, dated March 8, 2006.
- Leighton and Associates, Inc., 2007a, Supplemental Fault Investigation, Moreno Highlands Development, City of Moreno Valley, California, Project No. 111061-107, dated February 15, 2007.
- Leighton and Associates, Inc., 2008a, Update Preliminary Geotechnical Report, Tentative Parcel Map 35629, Highland Fairview Corporate Park, City of Moreno Valley, California, Project No. 111061-116, dated April 30, 2008.
- Leighton and Associates, Inc., 2008b, Update Geotechnical Report, Moreno Highlands Specific Plan Area, Southeast Corner of Highway 60 and Redlands Boulevard, City of Moreno Valley, California, Project No. 111061-113, dated July 21, 2008.
- Lofgren, Ben E., and Rubin, Meyer, 1975, Radiocarbon Dates indicate rates of the San Jacinto Valley Graben, California: *Journal Research v.s. Geological Survey*, Vol. 3 No. 1.
- Lofgren, Ben E., and Rubin, Meyer, 1976, Land subsidence and aquifer-system compactions in the San Jacinto Valley, Riverside County, California—progress report: *Journal Research vs. Geological Survey*, Vol. 4 No 1.
- Mann, J.F., 1991, Ground Water Resources of Moreno Highlands dated August 30, 1991.
- Morton, D.M., and Matti, J.C., 1993, Extension and contraction within an evolving divergent strike-slip fault complex: the San Andreas and San Jacinto fault zones at their convergence in southern California, in Powell, R.E., Weldon, R.J.II, and Matti, J.C., editors, *The San Andreas fault system: displacement, palinspastic reconstruction, and geologic evolution: GSA, Memoir 178*, p. 217-230.
- Morton, D.M., 1974, Surface Deformation in part of the San Jacinto Valley, southern California, *Journal Research U.S. Geologic Survey*, vol. 5, no. 1, pages 117-124, Jan.-Feb. 1977.
- Morton, D.M., 1994, Subsidence and ground fissures in the San Jacinto basin area, southern California, in U.S. Geological Survey Subsidence Interest Group Conference: U.S. Geological Survey Open-File Report 94-532, p.29-31.

- National Center for Earthquake Engineering Research, (NCEER), 1997, Proceedings of the NCEER Workshop of Liquefaction Resistance of Soils, Technical Report NCEER-97-0022, dated December 31, 1997.
- Park, S.K., and Pendergraft, D., Stephenson, W.J., Shedlock, K.M., and Lee, T.C., 1995 Delineation of intrabasin structure in a dilational jog of the San Jacinto fault zone, southern California, *Journal of Geophysical Research*, vol. 100, no. B1, pages 691-702, January 10, 1995.
- Pradel, D., 1998, Procedure to Evaluate Earthquake Induced Settlements in Dry Sandy Soils, *ASCE Journal of Geotechnical and Geoenvironmental Engineering*, Vol. 124, No. 4, dated April 1998.
- Riverside County, Department of Transportation and Land Management, Building and Safety Department, Planning Department, Transportation Department, Technical Guidelines for Review of Geotechnical and Geologic Reports, 2000.
- Riverside County, 2003, Riverside County General Plan Safety Element and Appendix H, Adopted October 7, 2003, Geotechnical Report (Technical Background Document).
- Rockwell, T., et al, 2003, 3,000 years of ground-rupturing earthquakes in the Anza Seismic Gap, San Jacinto Fault, southern California: Time to shake it up?, paper presented at 2003 SCEC Annual Meeting, South. Calif. Earthquake Cent., Oxnard, Calif.
- Southern California Earthquake Center (SCEC), 2011, San Jacinto Fault Zone, www.data.scec.org/fault_index/sanjacin.html, website viewed on November 15, 2011.
- Tokimatsu, K., and Seed, H.B., 1987, Evaluation of Settlements in Sands Due to Earthquake Shaking, *ASCE Journal of Geotechnical Engineering*, Vol. 113, No. 8, dated August 1987.
- Topozada, T.R., Borchardt, G., Hallstrom, C., Johnson, C., Per, R., and Lagario, H. 1993, Planning scenario for a major earthquake on the San Jacinto fault Riverside and San Bernardino Counties, California: California Geological Survey, Special Publication 102, 219 p.
- Von Hake, Carl A., *Earthquake Information Bulletin*, Volume 3, Number 2, March - April 1971.
- United States Geological Survey, (USGS), 2006, Geologic Map of the San Bernardino and Santa Ana 30'x60' quadrangles, California, Version 1.0, Open File Report 2006-1217.

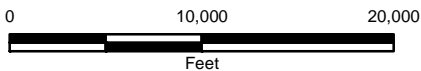
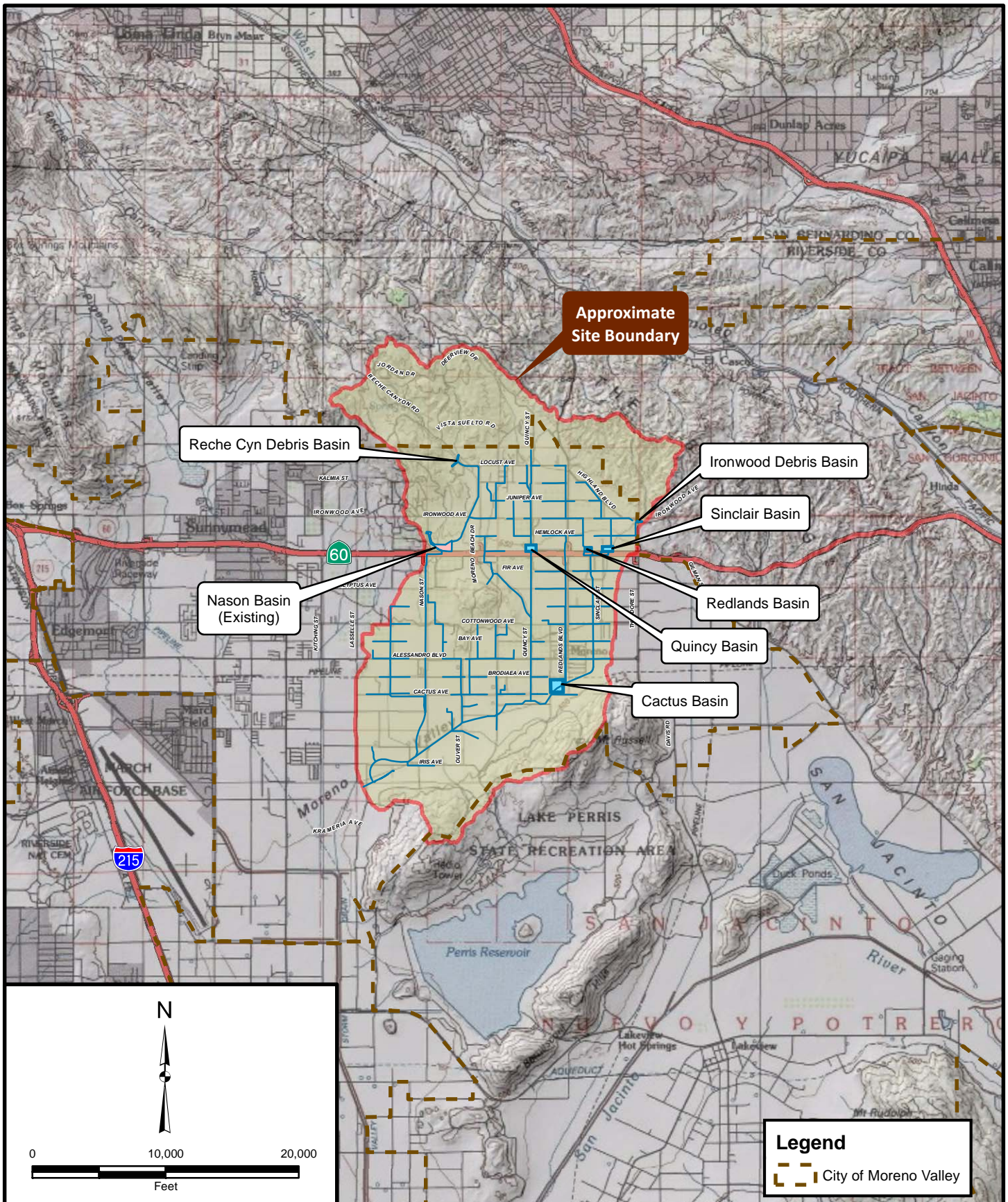
United States Geological Survey, (U.S.G.S), 2007, Complete Report for San Jacinto fault, San Jacinto Valley Section (Class A) No. 125b, <http://earthquakes.usgs.gov/regional/qfaults>, website viewed on November 15, 2011.

United States Geological Survey and California Geologic Survey, 2006, Quaternary fault and fold database for the United States, accessed May 19, 2011 from USGS web site: <http://earthquakes.usgs.gov/regional/qfaults/>

United States Geological Survey, 2011, A Computer Program Published by USGS to calculate Seismic Hazard Curves and Response and Design Parameters based on ASCE 7-05 seismic procedures, Version 5.1.0, Revision ed Feb 2011.

Webb Associates Inc., Albert A., Moreno Master Drainage Plan Revision, Figure 3.0-2. Proposed Project, received March, 2012

WGCEP - Working Group on California Earthquake Probabilities, 1995, Seismic Hazards in Southern California: Probable Earthquake Probabilities, Bull. Seismol. Soc. Amer., Vol. 85, No. 2, pp 379-439.



Legend

City of Moreno Valley

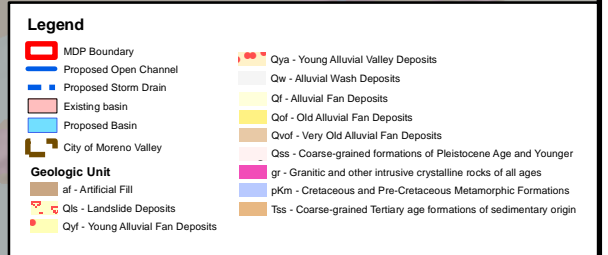
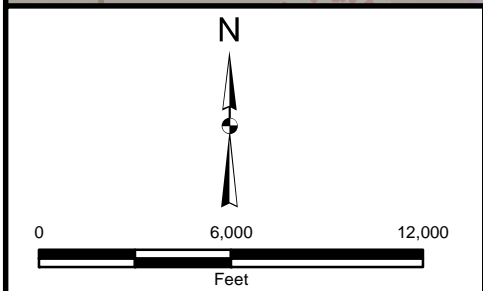
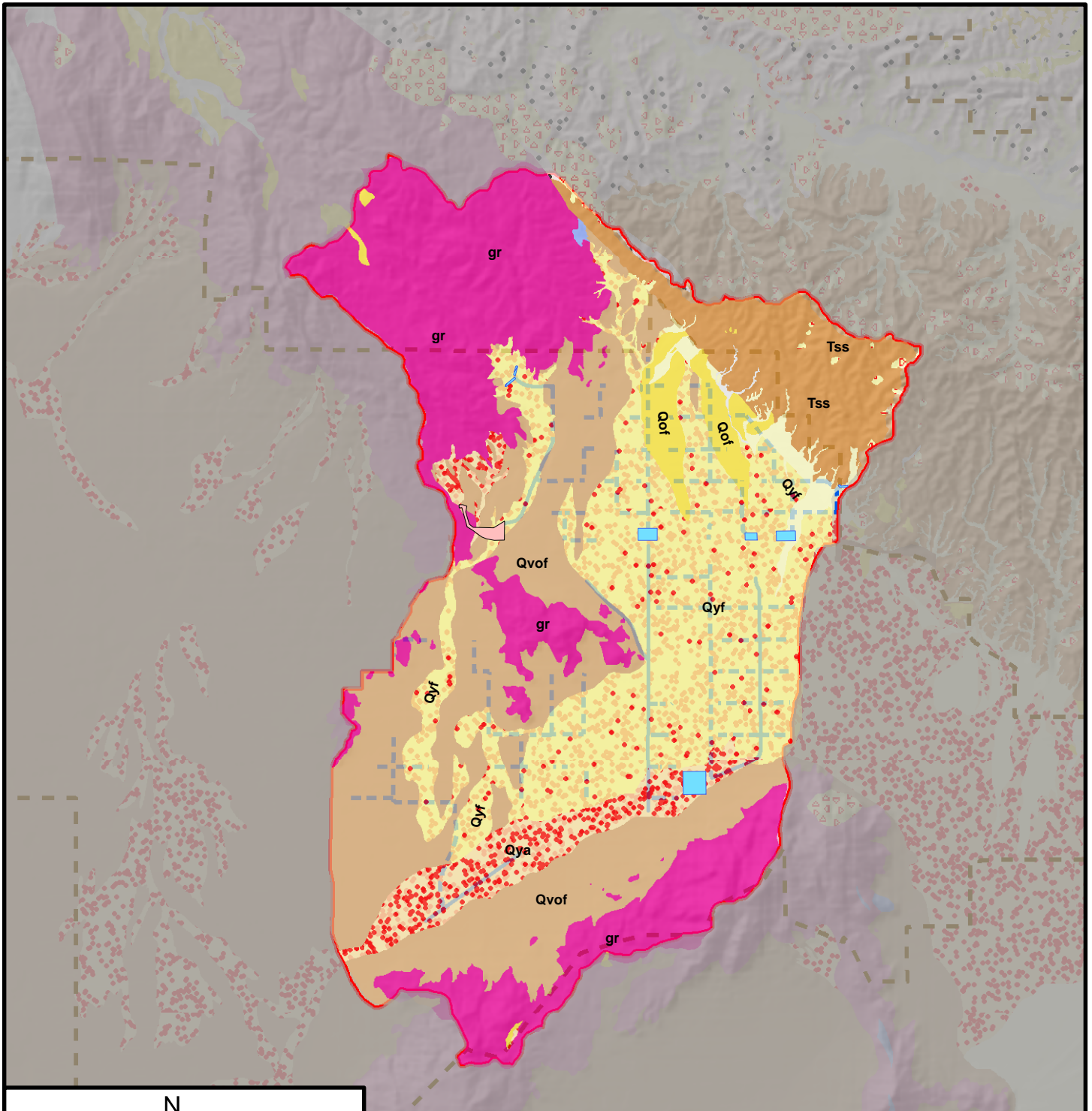
Project: 112547-001	Eng/Geol: SIS/RFR
Scale: 1" = 10,000'	Date: March, 2012
Base Map: USGS Topographic Maps from Esri Resource Center, 2012 Thematic Info: Leighton Author: (mmurphy)	

SITE LOCATION MAP

Moreno Master Drainage Plan (MDP) Revision Moreno Valley, California

Figure 1

Leighton



Project: 112547-001	Eng/Geol: SIS/RFR
Scale: 1" = 6,000'	Date: March, 2012
Base: USGS Topographic Maps served by Esri Basemaps Resource Center, 2012. Regional Geology: Southern California USGS Geology in GIS Format served by California Geological Survey, 2010. Author: (mmurphy)	

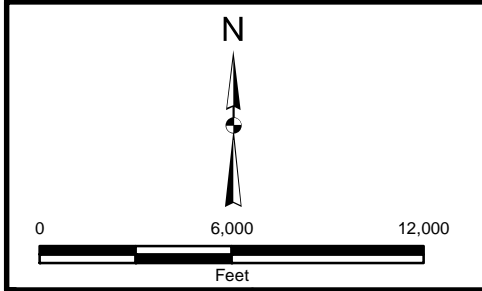
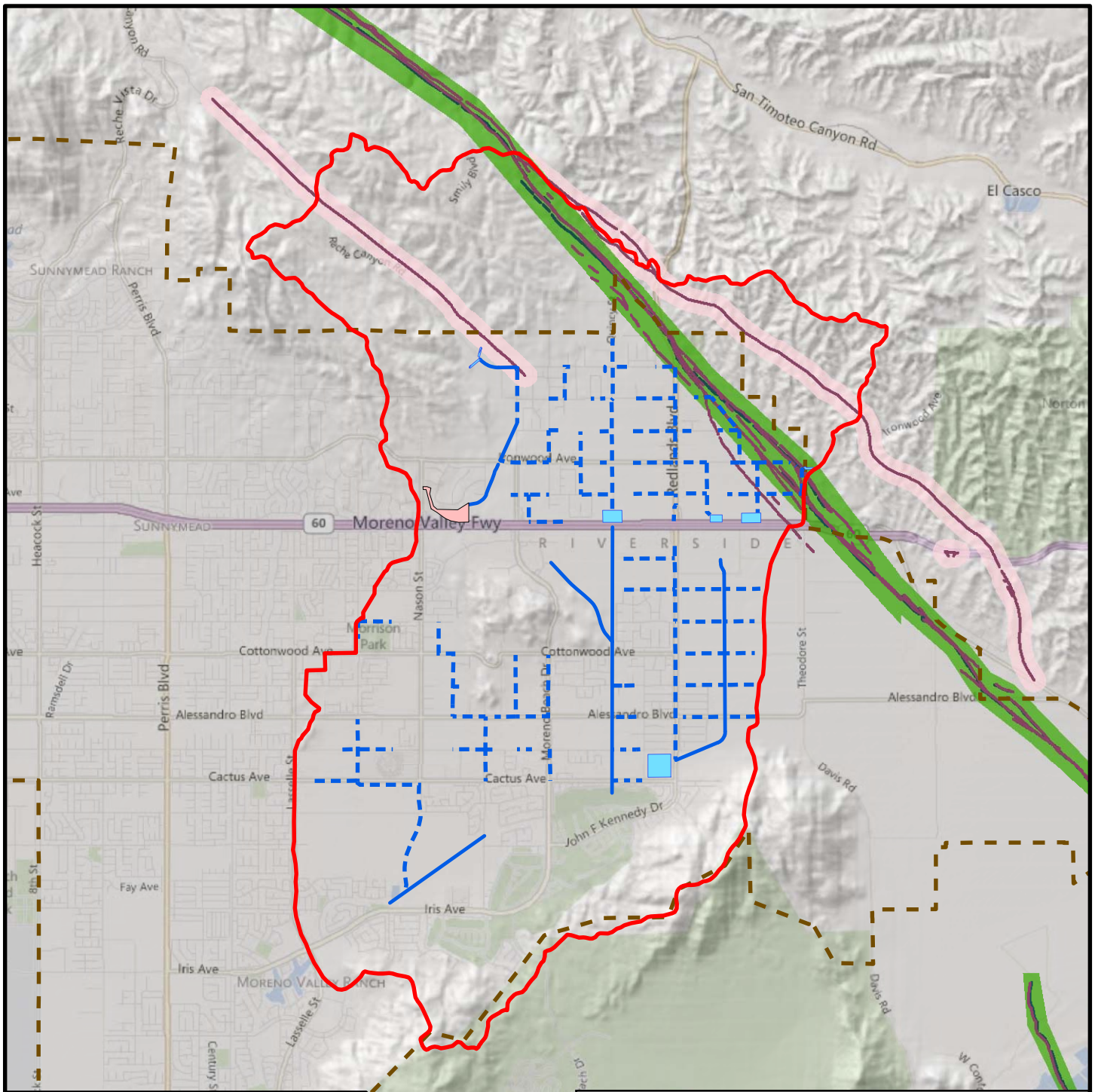
REGIONAL GEOLOGY MAP

Moreno Master Drainage Plan (MDP) Revision

Moreno Valley, California

Figure 2

Leighton



Legend			
	MDP Boundary		Fault Line
	Proposed Open Channel		Alquist-Priolo
	Proposed Storm Drain		Riverside County Database
	City of Moreno Valley		Fault Zone
	Existing Basin		Alquist-Priolo
	Proposed Basin		Riverside County

Project: 112547-001	Eng/Geol: SIS/RFR
Scale: 1" = 6,000'	Date: March, 2012
<small>Base: Bing Road Map served by Esri Basemaps Resource Center, 2012. Faults: Riverside County Transportation and Land Management Agency GIS Database Author: (mmurphy)</small>	

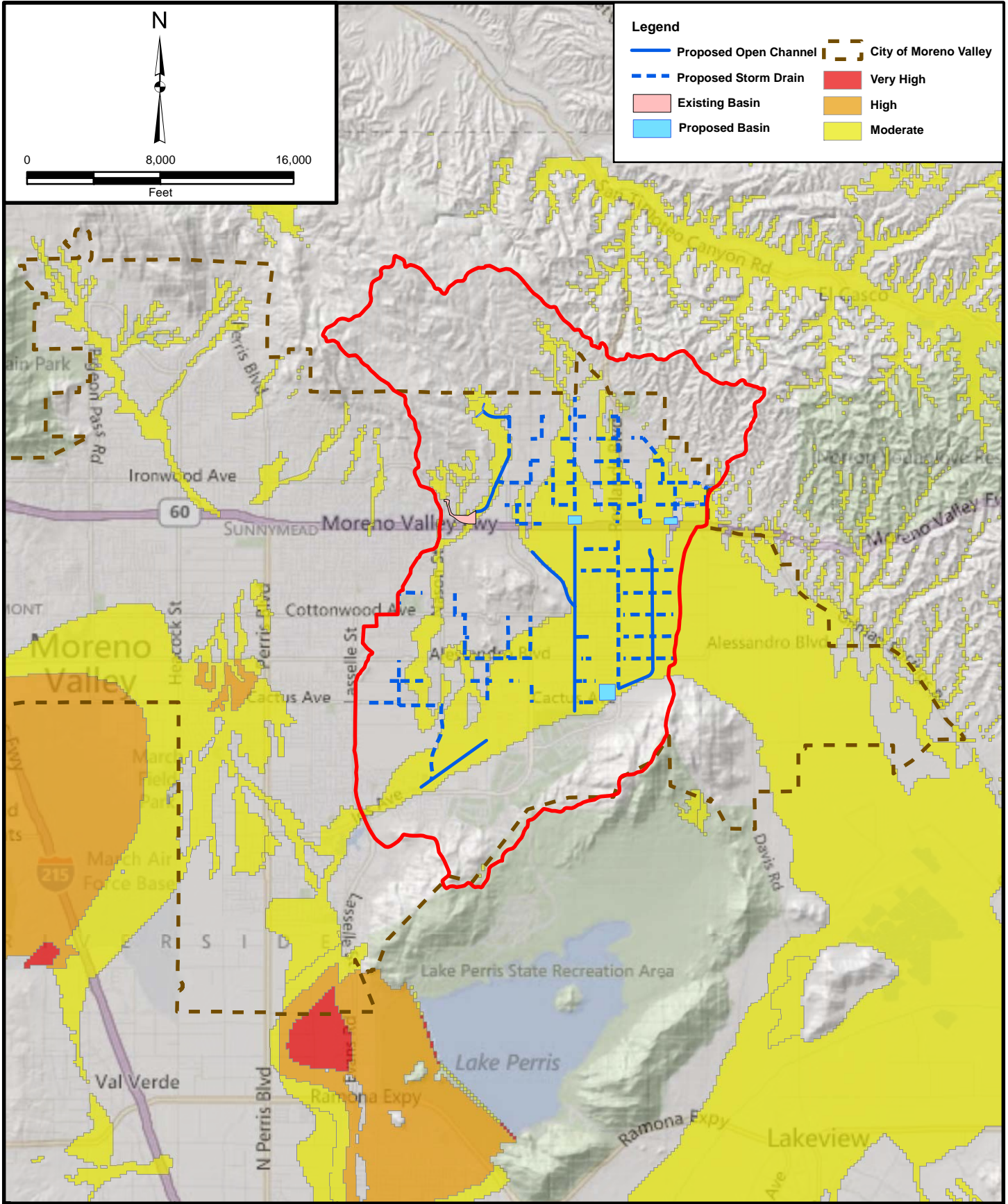
FAULT HAZARD MAP

Moreno Master Drainage Plan (MDP) Revision

Moreno Valley, California

Figure 3

Leighton



Project: 112547-001	Eng/Geol: SIS/RFR
Scale: 1" = 8,000'	Date: March, 2012
<small>Base: Bing Road Map served by Esri Basemaps Resource Center, 2012. Liquefaction: Riverside County Transportation and Land Management Agency GIS Database Author: (mmurphy)</small>	

LIQUEFACTION HAZARD MAP

Moreno Master Drainage Plan (MDP) Revision

Moreno Valley, California

Figure 4

Leighton

APPENDIX B

Moreno MDP 11-121

Moreno Valley, CA 92555

Inquiry Number: 3161071.1s

September 20, 2011

EDR DataMap™ Area Study

Thank you for your business.
Please contact EDR at 1-800-352-0050
with any questions or comments.

Disclaimer - Copyright and Trademark Notice

This Report contains certain information obtained from a variety of public and other sources reasonably available to Environmental Data Resources, Inc. It cannot be concluded from this Report that coverage information for the target and surrounding properties does not exist from other sources. **NO WARRANTY EXPRESSED OR IMPLIED, IS MADE WHATSOEVER IN CONNECTION WITH THIS REPORT. ENVIRONMENTAL DATA RESOURCES, INC. SPECIFICALLY DISCLAIMS THE MAKING OF ANY SUCH WARRANTIES, INCLUDING WITHOUT LIMITATION, MERCHANTABILITY OR FITNESS FOR A PARTICULAR USE OR PURPOSE. ALL RISK IS ASSUMED BY THE USER. IN NO EVENT SHALL ENVIRONMENTAL DATA RESOURCES, INC. BE LIABLE TO ANYONE, WHETHER ARISING OUT OF ERRORS OR OMISSIONS, NEGLIGENCE, ACCIDENT OR ANY OTHER CAUSE, FOR ANY LOSS OF DAMAGE, INCLUDING, WITHOUT LIMITATION, SPECIAL, INCIDENTAL, CONSEQUENTIAL, OR EXEMPLARY DAMAGES. ANY LIABILITY ON THE PART OF ENVIRONMENTAL DATA RESOURCES, INC. IS STRICTLY LIMITED TO A REFUND OF THE AMOUNT PAID FOR THIS REPORT.** Purchaser accepts this Report "AS IS". Any analyses, estimates, ratings, environmental risk levels or risk codes provided in this Report are provided for illustrative purposes only, and are not intended to provide, nor should they be interpreted as providing any facts regarding, or prediction or forecast of, any environmental risk for any property. Only a Phase I Environmental Site Assessment performed by an environmental professional can provide information regarding the environmental risk for any property. Additionally, the information provided in this Report is not to be construed as legal advice.

Copyright 2006 by Environmental Data Resources, Inc. All rights reserved. Reproduction in any media or format, in whole or in part, of any report or map of Environmental Data Resources, Inc., or its affiliates, is prohibited without prior written permission.

EDR and its logos (including Sanborn and Sanborn Map) are trademarks of Environmental Data Resources, Inc. or its affiliates. All other trademarks used herein are the property of their respective owners.

EXECUTIVE SUMMARY

TARGET PROPERTY INFORMATION

ADDRESS

MORENO VALLEY, CA 92555
MORENO VALLEY, CA 92555

DATABASES WITH NO MAPPED SITES

No mapped sites were found in EDR's search of available ("reasonably ascertainable ") government records within the requested search area for the following databases:

FEDERAL RECORDS

NPL	National Priority List
Proposed NPL	Proposed National Priority List Sites
Delisted NPL	National Priority List Deletions
NPL LIENS	Federal Superfund Liens
CERCLIS	Comprehensive Environmental Response, Compensation, and Liability Information System
CERC-NFRAP	CERCLIS No Further Remedial Action Planned
LIENS 2	CERCLA Lien Information
CORRACTS	Corrective Action Report
RCRA-TSDF	RCRA - Treatment, Storage and Disposal
RCRA-CESQG	RCRA - Conditionally Exempt Small Quantity Generator
US ENG CONTROLS	Engineering Controls Sites List
US INST CONTROL	Sites with Institutional Controls
HMIRS	Hazardous Materials Information Reporting System
DOT OPS	Incident and Accident Data
US CDL	Clandestine Drug Labs
US BROWNFIELDS	A Listing of Brownfields Sites
DOD	Department of Defense Sites
LUCIS	Land Use Control Information System
CONSENT	Superfund (CERCLA) Consent Decrees
ROD	Records Of Decision
UMTRA	Uranium Mill Tailings Sites
ODI	Open Dump Inventory
DEBRIS REGION 9	Torres Martinez Reservation Illegal Dump Site Locations
MINES	Mines Master Index File
TRIS	Toxic Chemical Release Inventory System
TSCA	Toxic Substances Control Act
FTTS	FIFRA/ TSCA Tracking System - FIFRA (Federal Insecticide, Fungicide, & Rodenticide Act)/TSCA (Toxic Substances Control Act)
HIST FTTS	FIFRA/TSCA Tracking System Administrative Case Listing
SSTS	Section 7 Tracking Systems
ICIS	Integrated Compliance Information System
PADS	PCB Activity Database System
MLTS	Material Licensing Tracking System
RADINFO	Radiation Information Database
RAATS	RCRA Administrative Action Tracking System

EXECUTIVE SUMMARY

SCRD DRYCLEANERS.....	State Coalition for Remediation of Drycleaners Listing
COAL ASH EPA.....	Coal Combustion Residues Surface Impoundments List
PCB TRANSFORMER.....	PCB Transformer Registration Database
COAL ASH DOE.....	Sleam-Electric Plan Operation Data
FEDERAL FACILITY.....	Federal Facility Site Information listing
FEMA UST.....	Underground Storage Tank Listing
US HIST CDL.....	National Clandestine Laboratory Register

STATE AND LOCAL RECORDS

HIST Cal-Sites.....	Historical Calsites Database
CA BOND EXP. PLAN.....	Bond Expenditure Plan
Toxic Pits.....	Toxic Pits Cleanup Act Sites
Cortese.....	"Cortese" Hazardous Waste & Substances Sites List
SLIC.....	Statewide SLIC Cases
HIST UST.....	Hazardous Substance Storage Container Database
LIENS.....	Environmental Liens Listing
LDS.....	Land Disposal Sites Listing
MCS.....	Military Cleanup Sites Listing
Notify 65.....	Proposition 65 Records
DEED.....	Deed Restriction Listing
VCP.....	Voluntary Cleanup Program Properties
DRYCLEANERS.....	Cleaner Facilities
WIP.....	Well Investigation Program Case List
RESPONSE.....	State Response Sites
HAULERS.....	Registered Waste Tire Haulers Listing
HWT.....	Registered Hazardous Waste Transporter Database
HWP.....	EnviroStor Permitted Facilities Listing
PROC.....	Certified Processors Database

TRIBAL RECORDS

INDIAN RESERV.....	Indian Reservations
INDIAN ODI.....	Report on the Status of Open Dumps on Indian Lands
INDIAN LUST.....	Leaking Underground Storage Tanks on Indian Land
INDIAN UST.....	Underground Storage Tanks on Indian Land
INDIAN VCP.....	Voluntary Cleanup Priority Listing

EDR PROPRIETARY RECORDS

Manufactured Gas Plants..... EDR Proprietary Manufactured Gas Plants

SURROUNDING SITES: SEARCH RESULTS

Surrounding sites were identified.

Page numbers and map identification numbers refer to the EDR Radius Map report where detailed data on individual sites can be reviewed.

Sites listed in ***bold italics*** are in multiple databases.

Unmappable (orphan) sites are not considered in the foregoing analysis.

EXECUTIVE SUMMARY

FEDERAL RECORDS

RCRA-LQG: RCRAInfo is EPA's comprehensive information system, providing access to data supporting the Resource Conservation and Recovery Act (RCRA) of 1976 and the Hazardous and Solid Waste Amendments (HSWA) of 1984. The database includes selective information on sites which generate, transport, store, treat and/or dispose of hazardous waste as defined by the Resource Conservation and Recovery Act (RCRA). Large quantity generators (LQGs) generate over 1,000 kilograms (kg) of hazardous waste, or over 1 kg of acutely hazardous waste per month.

A review of the RCRA-LQG list, as provided by EDR, and dated 06/15/2011 has revealed that there are 2 RCRA-LQG sites within the searched area.

<u>Site</u>	<u>Address</u>	<u>Map ID</u>	<u>Page</u>
TARGET #2309	27100 EUCALYPTUS AVE	25	58
RIVERSIDE COUNTY REGIONAL MEDI	26520 CACTUS AVENUE	53	104

RCRA-SQG: RCRAInfo is EPA's comprehensive information system, providing access to data supporting the Resource Conservation and Recovery Act (RCRA) of 1976 and the Hazardous and Solid Waste Amendments (HSWA) of 1984. The database includes selective information on sites which generate, transport, store, treat and/or dispose of hazardous waste as defined by the Resource Conservation and Recovery Act (RCRA). Small quantity generators (SQGs) generate between 100 kg and 1,000 kg of hazardous waste per month.

A review of the RCRA-SQG list, as provided by EDR, and dated 06/15/2011 has revealed that there are 7 RCRA-SQG sites within the searched area.

<u>Site</u>	<u>Address</u>	<u>Map ID</u>	<u>Page</u>
BADLANDS SANITARY LANDFILL	31125 IRONWOOD AVE	6	11
MORINO VALLEY CHEV GEO OLDS	12625 AUTO MALL DR	18	26
MORENO VALLEY HONDA	27910 EUCALYPTUS ST	18	29
MORENO VALLEY NISSAN	27810 EUCALYPTUS ST	18	32
MORENO VALLEY TOYOTA	27990 EUCALYPTUS AVE	18	38
WALMART SUPERCENTER NO 5193	12721 MORENO BEACH DR	23	48
TARGET STORE NO 2309	27100 EUCALYPTUS AVE	25	62

RCRA-NonGen: RCRAInfo is EPA's comprehensive information system, providing access to data supporting the Resource Conservation and Recovery Act (RCRA) of 1976 and the Hazardous and Solid Waste Amendments (HSWA) of 1984. The database includes selective information on sites which generate, transport, store, treat and/or dispose of hazardous waste as defined by the Resource Conservation and Recovery Act (RCRA). Non-Generators do not presently generate hazardous waste.

A review of the RCRA-NonGen list, as provided by EDR, and dated 06/15/2011 has revealed that there are 2 RCRA-NonGen sites within the searched area.

<u>Site</u>	<u>Address</u>	<u>Map ID</u>	<u>Page</u>
ROCAMI TRUCKING	26170 CALLE ALTO	63	120
CECIL STEVENSON	26950 SUGARITE CANYON D	68	145

EXECUTIVE SUMMARY

ERNS: The Emergency Response Notification System records and stores information on reported releases of oil and hazardous substances. The source of this database is the U.S. EPA.

A review of the ERNS list, as provided by EDR, and dated 04/05/2011 has revealed that there are 2 ERNS sites within the searched area.

<u>Site</u>	<u>Address</u>	<u>Map ID</u>	<u>Page</u>
NB REDLAND BLVD 1 MI N OF LOCU	NB REDLAND BLVD 1 MI N	2	3
ALESSANDRO & REDLANDS BLVD	ALESSANDRO & REDLANDS B	41	86

FUDS: The Listing includes locations of Formerly Used Defense Sites Properties where the US Army Corps Of Engineers is actively working or will take necessary cleanup actions.

A review of the FUDS list, as provided by EDR, and dated 12/31/2009 has revealed that there is 1 FUDS site within the searched area.

<u>Site</u>	<u>Address</u>	<u>Map ID</u>	<u>Page</u>
MARCH AFB - POORMAN GUNNERY RA		70	146

FINDS: The Facility Index System contains both facility information and "pointers" to other sources of information that contain more detail. These include: RCRIS; Permit Compliance System (PCS); Aerometric Information Retrieval System (AIRS); FATES (FIFRA [Federal Insecticide Fungicide Rodenticide Act] and TSCA Enforcement System, FTTS [FIFRA/TSCA Tracking System]; CERCLIS; DOCKET (Enforcement Docket used to manage and track information on civil judicial enforcement cases for all environmental statutes); Federal Underground Injection Control (FURS); Federal Reporting Data System (FRDS); Surface Impoundments (SIA); TSCA Chemicals in Commerce Information System (CICS); PADS; RCRA-J (medical waste transporters/disposers); TRIS; and TSCA. The source of this database is the U.S. EPA/NTIS.

A review of the FINDS list, as provided by EDR, and dated 04/14/2010 has revealed that there are 18 FINDS sites within the searched area.

<u>Site</u>	<u>Address</u>	<u>Map ID</u>	<u>Page</u>
MORINO VALLEY CHEV GEO OLDS	12625 AUTO MALL DR	18	26
MORENO VALLEY HONDA	27910 EUCALYPTUS ST	18	29
MOSS BROTHERS HONDA	27910 EUCALYPTUS AVE	18	32
MOSS BROTHERS CHRYSLER JEEP DO	27810 EUCALYPTUS AVE	18	32
MORENO VALLEY DODGE	27810 EUCALYPTUS ST	18	35
MOSS BROTHER HYUNDAI	27750 EUCALYPTUS AVE	18	36
MOSS BROTHERS TOYOTA	27990 EUCALYPTUS AVE	18	37
MORENO VALLEY TOYOTA	27990 EUCALYPTUS AVE	18	38
EASTERN MUNICIPAL WATER DISTRI	13249 NASON	26	65
VALLEY VIEW HIGH	13135 NASON ST.	26	65
MORENO ELEMENTARY	26700 COTTONWOOD AVE.	31	75
EASTERN MUNICIPAL WATER DISTRI	27010 CACTUS	51	97
RIVERSIDE COUNTY REGIONAL MEDI	26520 CACTUS AVENUE	53	107
RIDGE CREST ELEMENTARY	28500 JOHN F. KENNEDY D	56	109
LA JOLLA ELEMENTARY	14745 WILLOWGROVE PLACE	57	111
LANDMARK MIDDLE	15261 LEGENDARY DR.	62	117
ROCAMI TRUCKING	26170 CALLE ALTO	63	136
CECIL STEVENSON	26950 SUGARITE CANYON D	68	146

EXECUTIVE SUMMARY

STATE AND LOCAL RECORDS

SCH: This category contains proposed and existing school sites that are being evaluated by DTSC for possible hazardous materials contamination. In some cases, these properties may be listed in the CalSites category, depending on the level of threat to public health and safety or the environment they pose.

A review of the SCH list, as provided by EDR, and dated 08/09/2011 has revealed that there are 3 SCH sites within the searched area.

<u>Site</u>	<u>Address</u>	<u>Map ID</u>	<u>Page</u>
<i>EUCALYPTUS HIGH SCHOOL #5 SITE</i>	<i>REDLANDS BOULEVARD/EUCA</i>	<i>24</i>	<i>54</i>
<i>MOUNTAIN VIEW MIDDLE SCHOOL EX</i>	<i>13130 MORRISON AVENUE</i>	<i>27</i>	<i>67</i>
<i>PROPOSED ALESSANDRO ADMINISTRA</i>	<i>ALESSANDRO BOULEVARD/CH</i>	<i>44</i>	<i>91</i>

SWF/LF: The Solid Waste Facilities/Landfill Sites records typically contain an inventory of solid waste disposal facilities or landfills in a particular state. The data come from the Integrated Waste Management Board's Solid Waste Information System (SWIS) database.

A review of the SWF/LF list, as provided by EDR, and dated 05/23/2011 has revealed that there is 1 SWF/LF site within the searched area.

<u>Site</u>	<u>Address</u>	<u>Map ID</u>	<u>Page</u>
BADLANDS SANITARY LANDFILL	31125 IRONWOOD AVENUE	6	14

WDS: California Water Resources Control Board - Waste Discharge System.

A review of the WDS list, as provided by EDR, and dated 06/19/2007 has revealed that there is 1 WDS site within the searched area.

<u>Site</u>	<u>Address</u>	<u>Map ID</u>	<u>Page</u>
<i>LANDFILL, SAN TIMOTEO BADLANDS</i>	<i>31125 IRONWOOD AVE</i>	<i>6</i>	<i>7</i>

NPDES: A listing of NPDES permits, including stormwater.

A review of the NPDES list, as provided by EDR, and dated 05/24/2011 has revealed that there are 15 NPDES sites within the searched area.

<u>Site</u>	<u>Address</u>	<u>Map ID</u>	<u>Page</u>
<i>LANDFILL, SAN TIMOTEO BADLANDS</i>	<i>31125 IRONWOOD AVE</i>	<i>6</i>	<i>7</i>
IRONWOOD	26845 IRONWOOD AVE	8	16
MORENO BEACH PLAZA PHASE 2	NWC MORENO BEACH DR & E	16	22
TRACT 31424 & 31269	EUCALYPTUS AVE & REDLAN	24	53
<i>RIVERSIDE COUNTY OFFICE OF EDU</i>	<i>13135 NASON ST</i>	<i>26</i>	<i>65</i>
SOMERGATE 2 TRACT 32625	COTTONWOOD & REDLANDS B	28	69
TRACT NO 31269 1 MORENO VALLEY	N COTTONWOOD AVE & W RE	28	70
COLLIE COURT DEVELOPMENT TRACT	COTTONWOOD AVE & COLLIE	30	74
TRACT 31771	COTTONWOOD AVE & NASON	32	76
TRACT 31618	MORENO BEACH DR AND BAY	37	81

EXECUTIVE SUMMARY

<u>Site</u>	<u>Address</u>	<u>Map ID</u>	<u>Page</u>
RITE AID PHARMACY	MORENO BEACH & ALESSAND	43	90
ESCALADE	SW BRODIAEA AVE & QUINC	48	95
STOCKPILE FOR EXPORT FROM LASA	MORRISON ST & BRODIAEA	49	96
ASSISTED LIVING FACILITIES	14345 NASON ST	50	96
TRACT NO 30268 HAMMETT & IRIS	HAMMETT CT & IRIS AVE	64	136

WMUDS/SWAT: The Waste Management Unit Database System is used for program tracking and inventory of waste management units. The source is the State Water Resources Control Board.

A review of the WMUDS/SWAT list, as provided by EDR, and dated 04/01/2000 has revealed that there is 1 WMUDS/SWAT site within the searched area.

<u>Site</u>	<u>Address</u>	<u>Map ID</u>	<u>Page</u>
LANDFILL, SAN TIMOTEO BADLANDS	31125 IRONWOOD AVE	6	7

HIST CORTESE: The sites for the list are designated by the State Water Resource Control Board [LUST], the Integrated Waste Board [SWF/LS], and the Department of Toxic Substances Control [CALSITES].

A review of the HIST CORTESE list, as provided by EDR, and dated 04/01/2001 has revealed that there is 1 HIST CORTESE site within the searched area.

<u>Site</u>	<u>Address</u>	<u>Map ID</u>	<u>Page</u>
SUNNYMEAD POULTRY RANCH	29170 IRONWOOD AVE	9	16

SWRCY: A listing of recycling facilities in California.

A review of the SWRCY list, as provided by EDR, and dated 06/01/2011 has revealed that there are 2 SWRCY sites within the searched area.

<u>Site</u>	<u>Address</u>	<u>Map ID</u>	<u>Page</u>
TARGET STORE T-2309	27100 EUCALYPTUS AVE	25	56
EARTHWISE RECYCLING	25900 IRIS AVE	67	141

LUST: The Leaking Underground Storage Tank Incident Reports contain an inventory of reported leaking underground storage tank incidents. The data come from the State Water Resources Control Board Leaking Underground Storage Tank Information System.

A review of the LUST list, as provided by EDR, and dated 08/09/2011 has revealed that there are 2 LUST sites within the searched area.

<u>Site</u>	<u>Address</u>	<u>Map ID</u>	<u>Page</u>
SUNNYMEAD POULTRY RANCH Status: Completed - Case Closed	29170 IRONWOOD AVE	9	16
EASTER MARKET Status: Completed - Case Closed	29010 ALESSANDRO BLVD	41	87

EXECUTIVE SUMMARY

CA FID UST: The Facility Inventory Database contains active and inactive underground storage tank locations. The source is the State Water Resource Control Board.

A review of the CA FID UST list, as provided by EDR, and dated 10/31/1994 has revealed that there are 4 CA FID UST sites within the searched area.

<u>Site</u>	<u>Address</u>	<u>Map ID</u>	<u>Page</u>
EMWD #0302	13400 REDLANDS BLVD	28	70
EASTER MARKET	29010 ALESSANDRO BLVD	41	89
MORENO VALLEY RANCH	28095 J F KENNEDY DR	59	113
MORENO VALLEY MEDICAL CENTER	27300 IRIS AVE	65	138

UST: The Underground Storage Tank database contains registered USTs. USTs are regulated under Subtitle I of the Resource Conservation and Recovery Act (RCRA). The data come from the State Water Resources Control Board's Hazardous Substance Storage Container Database.

A review of the UST list, as provided by EDR, and dated 08/09/2011 has revealed that there are 7 UST sites within the searched area.

<u>Site</u>	<u>Address</u>	<u>Map ID</u>	<u>Page</u>
H & S BROS ENTERPRISES, INC	12611 MORENO BEACH DR	18	28
STONERIDGE FUELS CO L.P.	27040 FIR AVE	22	45
EASTER MARKET	29010 ALESSANDRO BLVD	41	87
COUNTY OF RIVERSIDE REGL MED C	26520 CACTUS AVE	53	102
RIVERSIDE COUNTY REGIONAL MEDI	26520 CACTUS AVE	53	102
MORENO VALLEY RANCH GOLF CLUB	27905 JOHN F KENNEDY DR	60	115
MORENO VALLEY COMMUNITY HOSPIT	27300 IRIS AVE	65	138

SWEEPS UST: Statewide Environmental Evaluation and Planning System. This underground storage tank listing was updated and maintained by a company contacted by the SWRCB in the early 1990's. The listing is no longer updated or maintained. The local agency is the contact for more information on a site on the SWEEPS list.

A review of the SWEEPS UST list, as provided by EDR, and dated 06/01/1994 has revealed that there are 4 SWEEPS UST sites within the searched area.

<u>Site</u>	<u>Address</u>	<u>Map ID</u>	<u>Page</u>
EMWD #0302	13400 REDLANDS BLVD	28	70
EASTER MARKET	29010 ALESSANDRO BLVD	41	87
MORENO VALLEY RANCH	28095 J F KENNEDY DR	59	113
MORENO VALLEY COMMUNITY HOSPIT	27300 IRIS AVE	65	138

CHMIRS: The California Hazardous Material Incident Report System contains information on reported hazardous material incidents, i.e., accidental releases or spills. The source is the California Office of Emergency Services.

A review of the CHMIRS list, as provided by EDR, and dated 12/31/2010 has revealed that there are 15

EXECUTIVE SUMMARY

CHMIRS sites within the searched area.

<u>Site</u>	<u>Address</u>	<u>Map ID</u>	<u>Page</u>
Not reported	11-150 REDLANDS BLVD.	2	3
Not reported	11630 REDLANDS BLVD	5	5
Not reported	28885 FIR ST	21	44
Not reported	COTTONWOOD AND MORENO B	29	71
Not reported	NEAR MORENO BEACH DR. X	29	73
Date Completed: 02-SEP-88			
Not reported	29140 STEVENS AVE	35	78
Not reported	28821 BAY STREET	38	81
Not reported	13980 NASON	39	83
Not reported	ALESSANDRO BLVD. AND RE	41	86
Not reported	26520 CACTUS ST.	53	107
Not reported	28500 JOHN F. KENNEDY D	56	110
Not reported	JOHN F KENNEDY DR. & CH	58	111
Not reported	15261 LEGENDARY RD	62	115
Not reported	27300 IRIS AV.	65	137
Not reported	IRIS AVE. & CAMINO FLOR	67	142

AST: The Aboveground Storage Tank database contains registered ASTs. The data come from the State Water Resources Control Board's Hazardous Substance Storage Container Database.

A review of the AST list, as provided by EDR, and dated 08/01/2009 has revealed that there is 1 AST site within the searched area.

<u>Site</u>	<u>Address</u>	<u>Map ID</u>	<u>Page</u>
WAL-MART SUPERCENTER STORE NO.	12721 MORENO BEACH DRIV	23	51

CDL: A listing of drug lab locations. Listing of a location in this database does not indicate that any illegal drug lab materials were or were not present there, and does not constitute a determination that the location either requires or does not require additional cleanup work.

A review of the CDL list, as provided by EDR, and dated 06/30/2011 has revealed that there are 11 CDL sites within the searched area.

<u>Site</u>	<u>Address</u>	<u>Map ID</u>	<u>Page</u>
Not reported	29305 HIGHLAND BLVD	4	5
Not reported	11630 REDLANDS BLVD	5	5
Not reported	12264 REDLANDS BLVD	12	20
Not reported	29630 FIR ST	20	42
Not reported	28142 SEA BISCUIT	33	76
Not reported	26124 WINDEMERE WAY	34	77
Not reported	28821 BAY AVENUE	38	81
Not reported	13980 NASON	39	83
Not reported	14101 OLIVER ST	45	93
Not reported	CACTUS/REDLANDS	52	102
Not reported	15100 MORENO BEACH DR	61	115

EXECUTIVE SUMMARY

HAZNET: The data is extracted from the copies of hazardous waste manifests received each year by the DTSC. The annual volume of manifests is typically 700,000-1,000,000 annually, representing approximately 350,000-500,000 shipments. Data from non-California manifests & continuation sheets are not included at the present time. Data are from the manifests submitted without correction, and therefore many contain some invalid values for data elements such as generator ID, TSD ID, waste category, & disposal method. The source is the Department of Toxic Substance Control is the agency

A review of the HAZNET list, as provided by EDR, and dated 12/31/2010 has revealed that there are 55 HAZNET sites within the searched area.

<u>Site</u>	<u>Address</u>	<u>Map ID</u>	<u>Page</u>
O'CONNELL CALVIN MOTORSPORTS	28411 BLACK OAK ST	1	3
HUD INTOWN PROPERTIES	11266 WEBER AVE	3	5
LANDFILL, SAN TIMOTEO BADLANDS	31125 IRONWOOD AVE	6	7
BADLANDS SANITARY LANDFILL	31125 IRONWOOD AVE	6	11
INNOVATIVE FRAMING COMPONENTS	29618 HIGHLAND BLVD	7	15
SUNNYMEAD POULTRY RANCH	29170 IRONWOOD AVE	9	16
INTOWN PROPERTIES	27350 WELLFRED WAY	10	19
DELBERT WADDELL	12170 THEODORE ST	11	20
LENI AXUP	28011 WHITE SAND TRL	13	21
UNITED HOUSING	12472 PRAIRIE WIND TRAI	14	21
ICNE CONTRACTORS	28900 SPRUCE AVE	15	22
HIGHLAND FAIRVIEW PROPERTIES	12540 SINCLAIR ST	17	22
MORENO VALLEY PONTIAC-BUICK-GM	12630 MOTOR WAY	18	23
MORENO VALLEY CHEVROLET	12625 AUTO MALL DR	18	24
MORENO VALLEY CHEVROLET OLDS M	12625 AUTO MALL DR	18	27
MORENO VALLEY HONDA	27910 EUCALYPTUS ST	18	29
MOSS BROS HONDA	27910 EUCALYPTUS AVE	18	31
MORENO VALLEY NISSAN	27810 EUCALYPTUS ST	18	32
MOSS BROS CHRYSLER JEEP DODGE	27810 EUCALYPTUS AVE	18	35
MOSS BROS TOYOTA	27990 EUCALYPTUS AVE	18	37
MORENO VALLEY TOYOTA	27990 EUCALYPTUS AVE	18	38
KERR RANCH	12520 REDLANDS BLVD	19	40
HIGHLAND FAIRVIEW PROPERTIES	12520 REDLANDS BLVD	19	41
Not reported	29630 FIR ST	20	42
MORENO VALLEY AUTO MALL COLLIS	12695 AUTO MALL DR	23	45
WAL-MART 5193	12721 MORENO BEACH DR	23	47
H&S BROS ENTERPRISES INC.	12611 MORENO BEACH DR	23	52
TARGET STORE T-2309	27100 EUCALYPTUS AVE	25	56
RIVERSIDE COUNTY OFFICE OF EDU	13135 NASON ST	26	65
HUSTON FERGURSON APIARIES	27913 COTTONWOOD AVE	29	71
MORENO ELEMENTARY SCHOOL	26700 COTTONWOOD BLVD	31	75
Not reported	28142 SEA BISCUIT	33	76
HUD INTOWN PROPERTIES	29123 GIFFORD AVE	35	77
VETERAN AFFAIRS	29219 BAY AVE	35	79
HIGHPOINTE MORENO VALLEY II LP	28256 BAY	36	80
Not reported	13980 NASON	39	83
CONNIE KU	28196 ALESSANDRO BLVD	40	85
EASTER MARKET	29010 ALESSANDRO BLVD	41	87
INTOWN PROPERTIES INC/HUD	28850 KIMBERLY AVE	46	93
EF ARANDA'S MOBILE MAINT. MECH	28993 MALTBY AVE	47	94
EF ARANDA'S MOBILE MAINT. MECH	28993 MALTBY	47	95
D R HORTON	27000 CACTUS AVE	51	101
RIVERSIDE REGIONAL MED CTR	26530 CACTUS	53	102
RIVERSIDE COUNTY REGIONAL MEDI	26520 CACTUS AVE	53	102
MORTGAGE CONTRACTING SERVICES	27352 WILLOW LEAF RD	54	108
HUD C/O GOLDEN FEATHER REALITY	28639 CARNOUSTIE AVE	55	109
MORENO VALLEY RANCH GOLF CLUB	27905 JOHN F KENNEDY AV	60	114

EXECUTIVE SUMMARY

<u>Site</u>	<u>Address</u>	<u>Map ID</u>	<u>Page</u>
MORENO VALLEY RANCH GOLF CLUB	27905 JOHN F KENNEDY A	60	115
LANDMARK MIDDLE SCHOOL	15261 LEGENDARY DR	62	117
MVUSD - LANDMARK MIDDLE SCHOOL	15261 LEGENDARY DR	62	118
MORENO VALLEY COMMUNITY HOSPIT	27300 IRIS AVE	65	138
WASTE MANAGEMENT INC	27140 ARLA CT	66	141
WASTE MANAGEMENT OF MORENO VAL	26001 IRIS AVE	67	141
LONGS DRUG STORE #515	26180 IRIS AVE	67	143
IMS	27260 OCEAN DUNES ST	69	146

EMI: Toxics and criteria pollutant emissions data collected by the ARB and local air pollution agencies

A review of the EMI list, as provided by EDR, and dated 12/31/2008 has revealed that there are 5 EMI sites within the searched area.

<u>Site</u>	<u>Address</u>	<u>Map ID</u>	<u>Page</u>
LANDFILL, SAN TIMOTEO BADLANDS	31125 IRONWOOD AVE	6	7
EASTERN MUNICIPAL WATER DISTRI	13249 NASON	26	64
GENERAL TELEPHONE COMPANY OF C	27764 ALESSANDRO BLVD.	42	90
EASTERN MUNICIPAL WATER DISTRI	27010 CACTUS	51	97
RIVERSIDE COUNTY REGIONAL MEDI	26520 CACTUS AVE	53	102

ENVIROSTOR: The Department of Toxic Substances Control's (DTSC's) Site Mitigation and Brownfields Reuse Program's (SMBRP's) EnviroStor database identifies sites that have known contamination or sites for which there may be reasons to investigate further. The database includes the following site types: Federal Superfund sites (National Priorities List (NPL)); State Response, including Military Facilities and State Superfund; Voluntary Cleanup; and School sites. EnviroStor provides similar information to the information that was available in CalSites, and provides additional site information, including, but not limited to, identification of formerly-contaminated properties that have been released for reuse, properties where environmental deed restrictions have been recorded to prevent inappropriate land uses, and risk characterization information that is used to assess potential impacts to public health and the environment at contaminated sites.

A review of the ENVIROSTOR list, as provided by EDR, and dated 08/09/2011 has revealed that there are 3 ENVIROSTOR sites within the searched area.

<u>Site</u>	<u>Address</u>	<u>Map ID</u>	<u>Page</u>
EUCALYPTUS HIGH SCHOOL #5 SITE Status: No Further Action	REDLANDS BOULEVARD/EUCA	24	54
MOUNTAIN VIEW MIDDLE SCHOOL EX Status: No Further Action	13130 MORRISON AVENUE	27	67
PROPOSED ALESSANDRO ADMINISTRA Status: No Further Action	ALESSANDRO BOULEVARD/CH	44	91

EXECUTIVE SUMMARY

MWMP: The Medical Waste Management Program (MWMP) ensures the proper handling and disposal of medical waste by permitting and inspecting medical waste Offsite Treatment Facilities (PDF) and Transfer Stations (PDF) throughout the state. MWMP also oversees all Medical Waste Transporters.

A review of the MWMP list, as provided by EDR, and dated 06/09/2011 has revealed that there is 1 MWMP site within the searched area.

<u>Site</u>	<u>Address</u>	<u>Map ID</u>	<u>Page</u>
YOUR OSHA COORDINATOR	25818 IRIS AVE., #C	67	141

EXECUTIVE SUMMARY

Please refer to the end of the findings report for unmapped orphan sites due to poor or inadequate address information.

MAP FINDINGS SUMMARY

<u>Database</u>	<u>Total Plotted</u>
<u>FEDERAL RECORDS</u>	
NPL	0
Proposed NPL	0
Delisted NPL	0
NPL LIENS	0
CERCLIS	0
CERC-NFRAP	0
LIENS 2	0
CORRACTS	0
RCRA-TSDF	0
RCRA-LQG	2
RCRA-SQG	7
RCRA-CESQG	0
RCRA-NonGen	2
US ENG CONTROLS	0
US INST CONTROL	0
ERNS	2
HMIRS	0
DOT OPS	0
US CDL	0
US BROWNFIELDS	0
DOD	0
FUDS	1
LUCIS	0
CONSENT	0
ROD	0
UMTRA	0
ODI	0
DEBRIS REGION 9	0
MINES	0
TRIS	0
TSCA	0
FTTS	0
HIST FTTS	0
SSTS	0
ICIS	0
PADS	0
MLTS	0
RADINFO	0
FINDS	18
RAATS	0
SCRD DRYCLEANERS	0
COAL ASH EPA	0
PCB TRANSFORMER	0
COAL ASH DOE	0
FEDERAL FACILITY	0
FEMA UST	0
US HIST CDL	0
<u>STATE AND LOCAL RECORDS</u>	
HIST Cal-Sites	0

MAP FINDINGS SUMMARY

<u>Database</u>	<u>Total Plotted</u>
CA BOND EXP. PLAN	0
SCH	3
Toxic Pits	0
SWF/LF	1
WDS	1
NPDES	15
WMUDS/SWAT	1
Cortese	0
HIST CORTESE	1
SWRCY	2
LUST	2
CA FID UST	4
SLIC	0
UST	7
HIST UST	0
LIENS	0
SWEEPS UST	4
CHMIRS	15
LDS	0
MCS	0
AST	1
Notify 65	0
DEED	0
VCP	0
DRYCLEANERS	0
WIP	0
CDL	11
RESPONSE	0
HAZNET	55
EMI	5
ENVIROSTOR	3
HAULERS	0
HWT	0
HWP	0
MWMP	1
PROC	0
 <u>TRIBAL RECORDS</u>	
INDIAN RESERV	0
INDIAN ODI	0
INDIAN LUST	0
INDIAN UST	0
INDIAN VCP	0
 <u>EDR PROPRIETARY RECORDS</u>	
Manufactured Gas Plants	0

NOTES:

Sites may be listed in more than one database

MAP FINDINGS

Map ID
 Direction
 Distance
 Distance (ft.)Site

EDR ID Number
 Database(s) EPA ID Number

1 O'CONNELL CALVIN MOTORSPORTS HAZNET S108751877
28411 BLACK OAK ST N/A
MORENO VALLEY, CA 92555

HAZNET:
 Year: 2006
 Gepaid: CAL000303075
 Contact: SCOTT CALVIN
 Telephone: 9497211725
 Mailing Name: Not reported
 Mailing Address: 2333 E PACIFIC COAST STE D
 Mailing City,St,Zip: NEWPORT BEACH, CA 92625
 Gen County: Riverside
 TSD EPA ID: CAD980884183
 TSD County: Sacramento
 Waste Category: Waste oil and mixed oil
 Disposal Method: H01
 Tons: 0.37
 Facility County: Riverside

2 NB REDLAND BLVD 1 MI N OF LOCUST ERNS 92251464
NB REDLAND BLVD 1 MI N OF LOCUST N/A
MARINO VALLEY, CA

[Click this hyperlink](#) while viewing on your computer to access additional ERNS detail in the EDR Site Report.

2 11-150 REDLANDS BLVD. CHMIRS S105665450
MORENO VALLEY, CA N/A

CHMIRS:
 OES Incident Number: 00-4436
 OES notification: 9/29/200003:13:58 PM
 OES Date: Not reported
 OES Time: Not reported
 Incident Date: Not reported
Date Completed: Not reported
 Property Use: Not reported
 Agency Id Number: Not reported
 Agency Incident Number: Not reported
 Time Notified: Not reported
 Time Completed: Not reported
 Surrounding Area: Not reported
 Estimated Temperature: Not reported
 Property Management: Not reported
 Special Studies 1: Not reported
 Special Studies 2: Not reported
 Special Studies 3: Not reported
 Special Studies 4: Not reported
 Special Studies 5: Not reported
 Special Studies 6: Not reported
 More Than Two Substances Involved?: Not reported
 Resp Agency Personel # Of Decontaminated: Not reported
 Responding Agency Personel # Of Injuries: Not reported
 Responding Agency Personel # Of Fatalities: Not reported

MAP FINDINGS

Map ID
 Direction
 Distance
 Distance (ft.)Site

EDR ID Number

Database(s) EPA ID Number

(Continued)

S105665450

Others Number Of Decontaminated:	Not reported
Others Number Of Injuries:	Not reported
Others Number Of Fatalities:	Not reported
Vehicle Make/year:	Not reported
Vehicle License Number:	Not reported
Vehicle State:	Not reported
Vehicle Id Number:	Not reported
CA/DOT/PUC/ICC Number:	Not reported
Company Name:	Not reported
Reporting Officer Name/ID:	Not reported
Report Date:	Not reported
Comments:	Not reported
Facility Telephone:	Not reported
Waterway Involved:	No
Waterway:	Not reported
Spill Site:	Not reported
Cleanup By:	Reporting Party
Containment:	Not reported
What Happened:	Not reported
Type:	Not reported
Measure:	Not reported
Other:	Not reported
Date/Time:	Not reported
Year:	2000
Agency:	Riverside Co. FD
Incident Date:	9/29/200012:00:00 AM
Admin Agency:	Riverside County Environmental Health
Amount:	Not reported
Contained:	Yes
Site Type:	Other
E Date:	Not reported
Substance:	waste oil
Quantity Released:	Not reported
BBLS:	0
Cups:	0
CUFT:	0
Gallons:	25
Grams:	0
Pounds:	0
Liters:	0
Ounces:	0
Pints:	0
Quarts:	0
Sheen:	0
Tons:	0
Unknown:	0
Evacuations:	0
Number of Injuries:	0
Number of Fatalities:	0
Description:	Found abandoned at a park.

MAP FINDINGS

Map ID
 Direction
 Distance
 Distance (ft.)Site

EDR ID Number

Database(s) EPA ID Number

**3 HUD INTOWN PROPERTIES
 11266 WEBER AVE
 MORENO VALLEY, CA 92555**

**HAZNET S103968646
 N/A**

HAZNET:
 Year: 1998
 Gepaid: CAC002120640
 Contact: HUD
 Telephone: 0000000000
 Mailing Name: Not reported
 Mailing Address: 6850 BROCKTON AVE # 215
 Mailing City,St,Zip: RIVERSIDE, CA 925060000
 Gen County: Riverside
 TSD EPA ID: CAD028409019
 TSD County: Los Angeles
 Waste Category: Household waste
 Disposal Method: H01
 Tons: .0075
 Facility County: Riverside

**4 29305 HIGHLAND BLVD
 MORENO VALLEY, CA 92555**

**CDL S107532389
 N/A**

CDL:
 Facility ID: 200401054
 Lab Type: Illegal Drug Lab (L) - location where an illegal drug lab was operated or drug lab equipment and/or materials were stored.

**5 11630 REDLANDS BLVD
 MORENO VALLEY, CA**

**CHMIRS S105660763
 CDL N/A**

CHMIRS:
 OES Incident Number: 99-3012
 OES notification: 7/17/199908:24:04 AM
 OES Date: Not reported
 OES Time: Not reported
 Incident Date: Not reported
Date Completed: Not reported
 Property Use: Not reported
 Agency Id Number: Not reported
 Agency Incident Number: Not reported
 Time Notified: Not reported
 Time Completed: Not reported
 Surrounding Area: Not reported
 Estimated Temperature: Not reported
 Property Management: Not reported
 Special Studies 1: Not reported
 Special Studies 2: Not reported
 Special Studies 3: Not reported
 Special Studies 4: Not reported
 Special Studies 5: Not reported
 Special Studies 6: Not reported
 More Than Two Substances Involved?: Not reported
 Resp Agncy Personel # Of Decontaminated: Not reported
 Responding Agency Personel # Of Injuries: Not reported
 Responding Agency Personel # Of Fatalities: Not reported

MAP FINDINGS

Map ID
 Direction
 Distance
 Distance (ft.)Site

EDR ID Number

Database(s) EPA ID Number

(Continued)

S105660763

Others Number Of Decontaminated:	Not reported
Others Number Of Injuries:	Not reported
Others Number Of Fatalities:	Not reported
Vehicle Make/year:	Not reported
Vehicle License Number:	Not reported
Vehicle State:	Not reported
Vehicle Id Number:	Not reported
CA/DOT/PUC/ICC Number:	Not reported
Company Name:	Not reported
Reporting Officer Name/ID:	Not reported
Report Date:	Not reported
Comments:	Not reported
Facility Telephone:	Not reported
Waterway Involved:	No
Waterway:	Not reported
Spill Site:	Not reported
Cleanup By:	Contractor
Containment:	Not reported
What Happened:	Not reported
Type:	Not reported
Measure:	Not reported
Other:	Not reported
Date/Time:	Not reported
Year:	1999
Agency:	Riverside Co Fire Dept
Incident Date:	7/16/199912:00:00 AM
Admin Agency:	Riverside County Environmental Health
Amount:	Not reported
Contained:	Yes
Site Type:	Residence
E Date:	Not reported
Substance:	Hazardous Drug lab Waste
Quantity Released:	Not reported
BBLs:	0
Cups:	0
CUFT:	0
Gallons:	165
Grams:	0
Pounds:	0
Liters:	0
Ounces:	0
Pints:	0
Quarts:	0
Sheen:	0
Tons:	0
Unknown:	0
Evacuations:	0
Number of Injuries:	0
Number of Fatalities:	0
Description:	Three 55-gallons drums of assorted waste, chemicals and trash.

CDL:

Facility ID:	199907072
Lab Type:	Illegal Drug Lab (L) - location where an illegal drug lab was operated or drug lab equipment and/or materials were stored.

MAP FINDINGS

Map ID
 Direction
 Distance
 Distance (ft.)Site

EDR ID Number
 EPA ID Number

Database(s)

**6 LANDFILL,SAN TIMOTEO BADLANDS
 31125 IRONWOOD AVE
 MORENO VALLEY CA, CA**

**WDS S103442685
 WMUDS/SWAT N/A
 NPDES
 HAZNET
 EMI**

CA WDS:

Facility ID: Santa Ana River 33I000634
 Facility Type: Industrial - Facility that treats and/or disposes of liquid or semisolid wastes from any servicing, producing, manufacturing or processing operation of whatever nature, including mining, gravel washing, geothermal operations, air conditioning, ship building and repairing, oil production, storage and disposal operations, water pumping.
 Facility Status: Active - Any facility with a continuous or seasonal discharge that is under Waste Discharge Requirements.
 NPDES Number: CAS000001 The 1st 2 characters designate the state. The remaining 7 are assigned by the Regional Board
 Subregion: 8
 Facility Telephone: 9099551370
 Facility Contact: BOB MILLER
 Agency Name: RIVERSIDE CO. WASTE MGMT
 Agency Address: 14310 FREDERICK STREET
 Agency City,St,Zip: MORENO VALLEY 92553
 Agency Contact: ROBERT NELSON
 Agency Telephone: 9094863200
 Agency Type: County
 SIC Code: 0
 SIC Code 2: Not reported
 Primary Waste: Not reported
 Primary Waste Type: Not reported
 Secondary Waste: Not reported
 Secondary Waste Type: Not reported
 Design Flow: 0
 Baseline Flow: 0
 Reclamation: Not reported
 POTW: Not reported
 Treat To Water: Minor Threat to Water Quality. A violation of a regional board order should cause a relatively minor impairment of beneficial uses compared to a major or minor threat. Not: All nurds without a TTWQ will be considered a minor threat to water quality unless coded at a higher Level. A Zero (0) may be used to code those NURDS that are found to represent no threat to water quality.

Complexity: Category C - Facilities having no waste treatment systems, such as cooling water dischargers or those who must comply through best management practices, facilities with passive waste treatment and disposal systems, such as septic systems with subsurface disposal, or dischargers having waste storage systems with land disposal such as dairy waste ponds.

WMUDS/SWAT:

Edit Date: 19950626
 Complexity: Category B - Any facility having a physical, chemical, or biological waste treatment system (except for septic systems with subsurface disposal), or any Class II or III disposal site, or facilities without treatment systems that are complex, such as marinas with petroleum products, solid wastes, and sewage pump out facilities.
 Primary Waste: Solid Wastes
 Primary Waste Type: Nonhazardous Solid Wastes/Influent or Solid Wastes that contain

MAP FINDINGS

Map ID
 Direction
 Distance
 Distance (ft.)Site

EDR ID Number
 EPA ID Number

Database(s)

LANDFILL,SAN TIMOTEO BADLANDS (Continued)

S103442685

nonhazardous putrescible and non putrescible solid, semisolid, and liquid wastes (E.G., garbage, trash, refuse, paper, demolition and construction wastes, manure, vegetable or animal solid and semisolid waste).

Secondary Waste: Not reported
 Secondary Waste Type: Not reported
 Base Meridian: SB
 NPID: Not reported
 Tonnage: 155
 Regional Board ID: Not reported
 Municipal Solid Waste: True
 Superorder: True
 Open To Public: True
 Waste List: True
 Agency Type: County
 Agency Name: RIVERSIDE CO. WASTE MGMT
 Agency Department: WASTE MANAGEMENT DEPARTMENT
 Agency Address: 1995 MARKET STREET
 Agency City,St,Zip: RIVERSIDE CA 925011770
 Agency Contact: ROBERT NELSON
 Agency Telephone: 9099551370
 Land Owner Name: COUNTY OF RIVERSIDE
 Land Owner Address: 1995 MARKET ST.
 Land Owner City,St,Zip: RIVERSIDE, CA 925011770
 Land Owner Contact: ROBERT A. NELSON, DIRECTOR
 Land Owner Phone: 9092751370
 Region: 8
 Facility Type: Solid Waste Site-Class III - Landfills for non hazardous solid wastes.
 Facility Description: Not reported
 Facility Telephone: Not reported
 SWAT Facility Name: BADLANDS SANITARY LANDFILL
 Primary SIC: 4953
 Secondary SIC: Not reported
 Comments: Not reported
 Last Facility Editors: BIHBIHCDC
 Waste Discharge System: True
 Solid Waste Assessment Test Program: True
 Toxic Pits Cleanup Act Program: False
 Resource Conservation Recovery Act: False
 Department of Defence: False
 Solid Waste Assessment Test Program: RIVERSIDE COUNTY
 Threat to Water Quality: Minor Threat to Water Quality. A violation of a regional board order should cause a relatively minor impairment of beneficial uses compared to a major or minor threat. Not: All nurds without a TTWQ will be considered a minor threat to water quality unless coded at a higher Level. A Zero (0) may be used to code those NURDS that are found to represent no threat to water quality.

Sub Chapter 15: True
 Regional Board Project Officer: AES
 Number of WMUDS at Facility: 1
 Section Range: 02S02W32
 RCRA Facility: No
 Waste Discharge Requirements: Active - Any facility with a continuous or seasonal discharge that is under Waste Discharge Requirements.

Self-Monitoring Rept. Frequency: Quarterly Submittal
 Waste Discharge System ID: 8 330305020
 Solid Waste Information ID: 33-AA-0006

MAP FINDINGS

Map ID
 Direction
 Distance
 Distance (ft.)Site

EDR ID Number
 EPA ID Number

Database(s)

LANDFILL,SAN TIMOTEO BADLANDS (Continued)

S103442685

NPDES:

Npdes Number: CAS00001
 Facility Status: Active
 Agency Id: Not reported
 Region: 8
 Regulatory Measure Id: Not Available
 Order No: 97-03-DWQ
 Regulatory Measure Type: Enrollee
 Place Id: Not Available
 WDID: 8 33I000634
 Program Type: Industrial
 Adoption Date Of Regulatory Measure: N/A
 Effective Date Of Regulatory Measure: 3/17/1992
 Expiration Date Of Regulatory Measure: Not reported
 Termination Date Of Regulatory Measure: Not reported
 Discharge Name: Riverside Cnty Waste Management Department
 Discharge Address: 1995 Market St
 Discharge City: Riverside
 Discharge State: Ca
 Discharge Zip: 92501

HAZNET:

Year: 2010
 Gepaid: CAL000323644
 Contact: ARNOLD RAMIREZ/PROJECT ENGR
 Telephone: 5624269544
 Mailing Name: Not reported
 Mailing Address: 3900 KILROY AIRPORT WAY SUITE 100
 Mailing City,St,Zip: LONG BEACH, CA 908060000
 Gen County: Not reported
 TSD EPA ID: CAD982444481
 TSD County: Not reported
 Waste Category: Other organic solids
 Disposal Method: STORAGE, BULKING, AND/OR TRANSFER OFF SITE--NO TREATMENT/RECOVERY (H010-H129) OR (H131-H135)
 Tons: 0.1
 Facility County: Riverside

Year: 2009
 Gepaid: CAL000323644
 Contact: JOHN HICZEWSKI
 Telephone: 5625226507
 Mailing Name: Not reported
 Mailing Address: 3900 KILROY AIRPORT WAY
 Mailing City,St,Zip: LONG BEACH, CA 90806
 Gen County: Riverside
 TSD EPA ID: CAD097030993
 TSD County: Los Angeles
 Waste Category: Other organic solids
 Disposal Method: STORAGE, BULKING, AND/OR TRANSFER OFF SITE--NO TREATMENT/RECOVERY (H010-H129) OR (H131-H135)
 Tons: 0.25
 Facility County: Riverside

Year: 2008
 Gepaid: CAC002626336

MAP FINDINGS

Map ID
 Direction
 Distance
 Distance (ft.)Site

EDR ID Number
 EPA ID Number

Database(s)

LANDFILL,SAN TIMOTEO BADLANDS (Continued)

S103442685

Contact: JOHN MATA
 Telephone: 9514880585
 Mailing Name: Not reported
 Mailing Address: 25109 LA MAYO AVE
 Mailing City,St,Zip: MORENO VALLEY, CA 925575711
 Gen County: Riverside
 TSD EPA ID: CAD982444481
 TSD County: San Bernardino
 Waste Category: Other inorganic solid waste
 Disposal Method: OTHER TREATMENT
 Tons: 0.005
 Facility County: Riverside

Year: 2008
 Gepaid: CAC002626336
 Contact: JOHN MATA
 Telephone: 9514880585
 Mailing Name: Not reported
 Mailing Address: 25109 LA MAYO AVE
 Mailing City,St,Zip: MORENO VALLEY, CA 925575711
 Gen County: Riverside
 TSD EPA ID: CAD028409019
 TSD County: Los Angeles
 Waste Category: Laboratory waste chemicals
 Disposal Method: FUEL BLENDING PRIOR TO ENERGY RECOVERY AT ANOTHER SITE
 Tons: 0.0834
 Facility County: Riverside

Year: 2008
 Gepaid: CAC002626336
 Contact: JOHN MATA
 Telephone: 9514880585
 Mailing Name: Not reported
 Mailing Address: 25109 LA MAYO AVE
 Mailing City,St,Zip: MORENO VALLEY, CA 925575711
 Gen County: Riverside
 TSD EPA ID: CAD028409019
 TSD County: Los Angeles
 Waste Category: Laboratory waste chemicals
 Disposal Method: STORAGE, BULKING, AND/OR TRANSFER OFF SITE--NO TREATMENT/RECOVERY (H010-H129) OR (H131-H135)
 Tons: 0.0025
 Facility County: Riverside

[Click this hyperlink](#) while viewing on your computer to access 37 additional CA_HAZNET: record(s) in the EDR Site Report.

EMI:

Year: 2006
 County Code: 33
 Air Basin: SC
 Facility ID: 6979
 Air District Name: SC
 SIC Code: 4953
 Air District Name: SOUTH COAST AQMD
 Community Health Air Pollution Info System: Not reported
 Consolidated Emission Reporting Rule: Not reported

MAP FINDINGS

Map ID
 Direction
 Distance
 Distance (ft.)Site

EDR ID Number
 EPA ID Number

Database(s)

LANDFILL,SAN TIMOTEO BADLANDS (Continued)

S103442685

Total Organic Hydrocarbon Gases Tons/Yr: 14.98591871675379727
 Reactive Organic Gases Tons/Yr: 1.525
 Carbon Monoxide Emissions Tons/Yr: 14.93
 NOX - Oxides of Nitrogen Tons/Yr: 4.953
 SOX - Oxides of Sulphur Tons/Yr: .71
 Particulate Matter Tons/Yr: .787
 Part. Matter 10 Micrometers & Smlr Tons/Yr: .785938

Year: 2007
 County Code: 33
 Air Basin: SC
 Facility ID: 6979
 Air District Name: SC
 SIC Code: 4953
 Air District Name: SOUTH COAST AQMD
 Community Health Air Pollution Info System: Not reported
 Consolidated Emission Reporting Rule: Not reported
 Total Organic Hydrocarbon Gases Tons/Yr: 17.90154088424599214
 Reactive Organic Gases Tons/Yr: 2.17
 Carbon Monoxide Emissions Tons/Yr: 20.79
 NOX - Oxides of Nitrogen Tons/Yr: 5.55
 SOX - Oxides of Sulphur Tons/Yr: .46
 Particulate Matter Tons/Yr: 1.12
 Part. Matter 10 Micrometers & Smlr Tons/Yr: 1.11874

Year: 2007
 County Code: 33
 Air Basin: SC
 Facility ID: 6979
 Air District Name: SC
 SIC Code: 4953
 Air District Name: SOUTH COAST AQMD
 Community Health Air Pollution Info System: Not reported
 Consolidated Emission Reporting Rule: Not reported
 Total Organic Hydrocarbon Gases Tons/Yr: 14.98591871675379727
 Reactive Organic Gases Tons/Yr: 1.525
 Carbon Monoxide Emissions Tons/Yr: 14.93
 NOX - Oxides of Nitrogen Tons/Yr: 4.953
 SOX - Oxides of Sulphur Tons/Yr: .71
 Particulate Matter Tons/Yr: .787
 Part. Matter 10 Micrometers & Smlr Tons/Yr: .785938

6

**BADLANDS SANITARY LANDFILL
 31125 IRONWOOD AVE
 MORENO VALLEY, CA 92553**

**RCRA-SQG 1010562147
 HAZNET CAR000187534**

RCRA-SQG:

Date form received by agency:09/25/2007
 Facility name: BADLANDS SANITARY LANDFILL
 Facility address: 31125 IRONWOOD AVE
 MORENO VALLEY, CA 92553
 EPA ID: CAR000187534
 Mailing address: 14310 FREDERICK ST
 MORENO VALLEY, CA 92553
 Contact: MATTHEW HICKMAN
 Contact address: 14310 FREDERICK ST
 MORENO VALLEY, CA 92553
 Contact country: US

MAP FINDINGS

Map ID
 Direction
 Distance
 Distance (ft.)Site

EDR ID Number
 Database(s) EPA ID Number

BADLANDS SANITARY LANDFILL (Continued)

1010562147

Contact telephone: 951-486-3308
 Contact email: MHICKMAN@CO.RIVERSIDE.CA.US
 EPA Region: 09
 Classification: Small Small Quantity Generator
 Description: Handler: generates more than 100 and less than 1000 kg of hazardous waste during any calendar month and accumulates less than 6000 kg of hazardous waste at any time; or generates 100 kg or less of hazardous waste during any calendar month, and accumulates more than 1000 kg of hazardous waste at any time

Owner/Operator Summary:

Owner/operator name: RIVERSIDE COUNTY WASTE MNGMT DEPT
 Owner/operator address: Not reported
 Not reported
 Owner/operator country: Not reported
 Owner/operator telephone: Not reported
 Legal status: County
 Owner/Operator Type: Operator
 Owner/Op start date: 01/01/1986
 Owner/Op end date: Not reported

Owner/operator name: RIVERSIDE COUNTY WASTE MNGMT DEPT
 Owner/operator address: 14310 FREDERICK ST
 MORENO VALLEY, CA 92553
 Owner/operator country: US
 Owner/operator telephone: Not reported
 Legal status: County
 Owner/Operator Type: Owner
 Owner/Op start date: 01/01/1986
 Owner/Op end date: Not reported

Handler Activities Summary:

U.S. importer of hazardous waste: No
 Mixed waste (haz. and radioactive): No
 Recycler of hazardous waste: No
 Transporter of hazardous waste: No
 Treater, storer or disposer of HW: No
 Underground injection activity: No
 On-site burner exemption: No
 Furnace exemption: No
 Used oil fuel burner: No
 Used oil processor: No
 User oil refiner: No
 Used oil fuel marketer to burner: No
 Used oil Specification marketer: No
 Used oil transfer facility: No
 Used oil transporter: No

Hazardous Waste Summary:

Waste code: D001
 Waste name: IGNITABLE HAZARDOUS WASTES ARE THOSE WASTES WHICH HAVE A FLASHPOINT OF LESS THAN 140 DEGREES FAHRENHEIT AS DETERMINED BY A PENSKEY-MARTENS CLOSED CUP FLASH POINT TESTER. ANOTHER METHOD OF DETERMINING THE FLASH POINT OF A WASTE IS TO REVIEW THE MATERIAL SAFETY DATA SHEET, WHICH CAN BE OBTAINED FROM THE MANUFACTURER OR DISTRIBUTOR OF THE MATERIAL. LACQUER THINNER IS AN EXAMPLE OF A COMMONLY USED SOLVENT

MAP FINDINGS

Map ID
 Direction
 Distance
 Distance (ft.)Site

EDR ID Number
 EPA ID Number

Database(s)

BADLANDS SANITARY LANDFILL (Continued)

1010562147

WHICH WOULD BE CONSIDERED AS IGNITABLE HAZARDOUS WASTE.

Waste code: D002
 Waste name: A WASTE WHICH HAS A PH OF LESS THAN 2 OR GREATER THAN 12.5 IS CONSIDERED TO BE A CORROSIVE HAZARDOUS WASTE. SODIUM HYDROXIDE, A CAUSTIC SOLUTION WITH A HIGH PH, IS OFTEN USED BY INDUSTRIES TO CLEAN OR DEGREASE PARTS. HYDROCHLORIC ACID, A SOLUTION WITH A LOW PH, IS USED BY MANY INDUSTRIES TO CLEAN METAL PARTS PRIOR TO PAINTING. WHEN THESE CAUSTIC OR ACID SOLUTIONS BECOME CONTAMINATED AND MUST BE DISPOSED, THE WASTE WOULD BE A CORROSIVE HAZARDOUS WASTE.

Waste code: D003
 Waste name: A MATERIAL IS CONSIDERED TO BE A REACTIVE HAZARDOUS WASTE IF IT IS NORMALLY UNSTABLE, REACTS VIOLENTLY WITH WATER, GENERATES TOXIC GASES WHEN EXPOSED TO WATER OR CORROSIVE MATERIALS, OR IF IT IS CAPABLE OF DETONATION OR EXPLOSION WHEN EXPOSED TO HEAT OR A FLAME. ONE EXAMPLE OF SUCH WASTE WOULD BY WASTE GUNPOWDER.

Violation Status: No violations found

HAZNET:

Year: 2010
 Gepaid: CAR000187534
 Contact: MATTHEW HICKMAN
 Telephone: 9514863308
 Mailing Name: Not reported
 Mailing Address: 14310 FREDERICK ST
 Mailing City,St,Zip: MORENO VALLEY, CA 925530000
 Gen County: Not reported
 TSD EPA ID: CAD982444481
 TSD County: Not reported
 Waste Category: Unspecified aqueous solution
 Disposal Method: STORAGE, BULKING, AND/OR TRANSFER OFF SITE--NO TREATMENT/RECOVERY (H010-H129) OR (H131-H135)
 Tons: 0.168
 Facility County: Riverside

Year: 2010
 Gepaid: CAR000187534
 Contact: MATTHEW HICKMAN
 Telephone: 9514863308
 Mailing Name: Not reported
 Mailing Address: 14310 FREDERICK ST
 Mailing City,St,Zip: MORENO VALLEY, CA 925530000
 Gen County: Not reported
 TSD EPA ID: CAD982444481
 TSD County: Not reported
 Waste Category: Waste oil and mixed oil
 Disposal Method: STORAGE, BULKING, AND/OR TRANSFER OFF SITE--NO TREATMENT/RECOVERY (H010-H129) OR (H131-H135)
 Tons: 1.292
 Facility County: Riverside

Year: 2010
 Gepaid: CAR000187534
 Contact: MATTHEW HICKMAN
 Telephone: 9514863308
 Mailing Name: Not reported

MAP FINDINGS

Map ID
 Direction
 Distance
 Distance (ft.)Site

EDR ID Number
 EPA ID Number

Database(s)

BADLANDS SANITARY LANDFILL (Continued)

1010562147

Mailing Address: 14310 FREDERICK ST
 Mailing City,St,Zip: MORENO VALLEY, CA 925530000
 Gen County: Not reported
 TSD EPA ID: CAD982444481
 TSD County: Not reported
 Waste Category: Other organic solids
 Disposal Method: STORAGE, BULKING, AND/OR TRANSFER OFF SITE--NO TREATMENT/RECOVERY (H010-H129) OR (H131-H135)
 Tons: 0.1
 Facility County: Riverside

Year: 2010
 Gepaid: CAR000187534
 Contact: MATTHEW HICKMAN
 Telephone: 9514863308
 Mailing Name: Not reported
 Mailing Address: 14310 FREDERICK ST
 Mailing City,St,Zip: MORENO VALLEY, CA 925530000
 Gen County: Not reported
 TSD EPA ID: CAD982444481
 TSD County: Not reported
 Waste Category: Waste oil and mixed oil
 Disposal Method: STORAGE, BULKING, AND/OR TRANSFER OFF SITE--NO TREATMENT/RECOVERY (H010-H129) OR (H131-H135)
 Tons: 1.026
 Facility County: Riverside

Year: 2010
 Gepaid: CAR000187534
 Contact: MATTHEW HICKMAN
 Telephone: 9514863308
 Mailing Name: Not reported
 Mailing Address: 14310 FREDERICK ST
 Mailing City,St,Zip: MORENO VALLEY, CA 925530000
 Gen County: Not reported
 TSD EPA ID: CAD982444481
 TSD County: Not reported
 Waste Category: Aqueous solution with total organic residues less than 10 percent
 Disposal Method: STORAGE, BULKING, AND/OR TRANSFER OFF SITE--NO TREATMENT/RECOVERY (H010-H129) OR (H131-H135)
 Tons: 0.168
 Facility County: Riverside

[Click this hyperlink](#) while viewing on your computer to access 32 additional CA_HAZNET: record(s) in the EDR Site Report.

6

**BADLANDS SANITARY LANDFILL
 31125 IRONWOOD AVENUE
 MORENO VALLEY, CA**

**SWF/LF S102361679
 N/A**

SWF/LF (SWIS):
 Region: STATE
 Facility ID: 33-AA-0006
 Lat/Long: 33.95349 / -117.11758
 Owner Name: County Of Riverside Waste Mgmt Dept
 Owner Telephone: 9514863200
 Owner Address: Not reported
 Owner Address2: 14310 Frederick Street

MAP FINDINGS

Map ID
 Direction
 Distance
 Distance (ft.)Site

EDR ID Number
 EPA ID Number

Database(s)

BADLANDS SANITARY LANDFILL (Continued)

S102361679

Owner City,St,Zip: Moreno Valley, CA 92553
 Operator: County Of Riverside Waste Mgmt Dept
 Operator Phone: 9514863200
 Operator Address: Not reported
 Operator Address2: 14310 Frederick Street
 Operator City,St,Zip: Moreno Valley, CA 92553
 Operator's Status: Active
 Permit Date: 4/6/2011
 Permit Status: Permitted
 Permitted Acreage: Cubic Yard
 Activity: Solid Waste Landfill
 Regulation Status: Permitted
 Landuse Name: Rural,Residential,Open Space - Nonirrigated
 GIS Source: Map
 Category: Disposal
 Unit Number: 01
 Inspection Frequency: Monthly
 Accepted Waste: Agricultural,Ash,Construction/demolition,Dead Animals,Green
 Materials,Industrial,Inert,Metals,Mixed municipal,Tires,Wood waste
 Closure Date: BOE Reporting Dispos
 Closure Type: 1/1/2024
 Disposal Acreage: 278
 SWIS Num: 33-AA-0006
 Waste Discharge Requirement Num: III
 Program Type: 14730025
 Permitted Throughput with Units: Estimated
 Actual Throughput with Units: 4000
 Permitted Capacity with Units: Tons/day
 Remaining Capacity: 150
 Remaining Capacity with Units: 33560993

7

**INNOVATIVE FRAMING COMPONENTS
 29618 HIGHLAND BLVD
 MORENO VALLEY, CA 92555**

**HAZNET S111077144
 N/A**

HAZNET:
 Year: 2010
 Gepaid: CAC002651002
 Contact: JOE BUNKER
 Telephone: 9516625744
 Mailing Name: Not reported
 Mailing Address: 29618 HIGHLAND BLVD
 Mailing City,St,Zip: MORENO VALLEY, CA 92555
 Gen County: Not reported
 TSD EPA ID: CAD008252405
 TSD County: Not reported
 Waste Category: Off-specification, aged or surplus organics
 Disposal Method: FUEL BLENDING PRIOR TO ENERGY RECOVERY AT ANOTHER SITE
 Tons: 0.2475
 Facility County: Riverside

MAP FINDINGS

Map ID
 Direction
 Distance
 Distance (ft.)Site
 Database(s)
 EDR ID Number
 EPA ID Number

**8 IRONWOOD
 26845 IRONWOOD AVE
 MORENO VALLEY, CA 92555**

**NPDES S109446770
 N/A**

NPDES:
 Npdes Number: CAS000002
 Facility Status: Terminated
 Agency Id: Not reported
 Region: 8
 Regulatory Measure Id: Not Available
 Order No: Not reported
 Regulatory Measure Type: Enrollee
 Place Id: Not Available
 WDID: 8 33C343479
 Program Type: Construction
 Adoption Date Of Regulatory Measure: N/A
 Effective Date Of Regulatory Measure: 9/8/2006 11:01:00 AM
 Expiration Date Of Regulatory Measure: Not reported
 Termination Date Of Regulatory Measure: 9/2/2010 7:45:00 AM
 Discharge Name: Richard & Martha Panganiban
 Discharge Address: PO Box 8123
 Discharge City: Moreno Valley
 Discharge State: Ca
 Discharge Zip: 92552

**9 SUNNYMEAD POULTRY RANCH
 29170 IRONWOOD AVE
 MORENO VALLEY, CA 92555**

**HIST CORTESE S102438209
 LUST N/A
 HAZNET**

CORTESE:
 Region: CORTESE
 Facility County Code: 33
 Reg By: LTNKA
 Reg Id: 083302477T

LUST:
 Region: STATE
 Global Id: T0606500376
 Latitude: 33.947367
 Longitude: -117.153442
 Case Type: LUST Cleanup Site
 Status: Completed - Case Closed
 Status Date: 08/19/1994
 Lead Agency: RIVERSIDE COUNTY LOP
 Case Worker: SCB
 Local Agency: RIVERSIDE COUNTY LOP
 RB Case Number: 083302477T
 LOC Case Number: 94253
 File Location: Local Agency Warehouse
 Potential Media Affect: Soil
 Potential Contaminants of Concern: Diesel, Gasoline
 Site History: Not reported

Click here to access the California GeoTracker records for this facility:

LUST:
 Global Id: T0606500376
 Contact Type: Local Agency Caseworker
 Contact Name: SHARON BOLTINGHOUSE
 Organization Name: RIVERSIDE COUNTY LOP

MAP FINDINGS

Map ID
 Direction
 Distance
 Distance (ft.)Site

EDR ID Number
 EPA ID Number

Database(s)

SUNNYMEAD POULTRY RANCH (Continued)

S102438209

Address: PO BOX 1280
 City: RIVERSIDE
 Email: sbolting@rivcocha.org
 Phone Number: 9519558982

Global Id: T0606500376
 Contact Type: Regional Board Caseworker
 Contact Name: VALERIE JAHN-BULL
 Organization Name: SANTA ANA RWQCB (REGION 8)
 Address: 3737 MAIN STREET, SUITE 500
 City: RIVERSIDE
 Email: vjahn-bull@waterboards.ca.gov
 Phone Number: 9517824903

LUST:

Global Id: T0606500376
 Action Type: Other
 Date: 1950-01-01 00:00:00
 Action: Leak Discovery

Global Id: T0606500376
 Action Type: ENFORCEMENT
 Date: 1994-08-19 00:00:00
 Action: Closure/No Further Action Letter - #RCDEH0819

Global Id: T0606500376
 Action Type: Other
 Date: 1950-01-01 00:00:00
 Action: Leak Stopped

Global Id: T0606500376
 Action Type: Other
 Date: 1950-01-01 00:00:00
 Action: Leak Reported

Global Id: T0606500376
 Action Type: ENFORCEMENT
 Date: 1994-08-18 00:00:00
 Action: File review - #RCDEH Upload Site File 11/3/2010

LUST REG 8:

Region: 8
 County: Riverside
 Regional Board: Santa Ana Region
 Facility Status: Case Closed
 Case Number: 083302477T
 Local Case Num: 94253
 Case Type: Soil only
 Substance: Gasoline
 Qty Leaked: Not reported
 Abate Method: Not reported
 Cross Street: Not reported
 Enf Type: CLOS
 Funding: Not reported
 How Discovered: Not reported

MAP FINDINGS

Map ID
 Direction
 Distance
 Distance (ft.)Site

EDR ID Number

Database(s) EPA ID Number

SUNNYMEAD POULTRY RANCH (Continued)

S102438209

How Stopped: Not reported
 Leak Cause: UNK
 Leak Source: UNK
 Global ID: T0606500376
 How Stopped Date: Not reported
 Enter Date: Not reported
 Review Date: Not reported
 Prelim Assess: Not reported
 Discover Date: 3/30/1994
 Enforcement Date: Not reported
 Close Date: 8/19/1994
 Workplan: Not reported
 Pollution Char: Not reported
 Remed Plan: Not reported
 Remed Action: Not reported
 Monitoring: Not reported
 Enter Date: Not reported
 GW Qualifies: Not reported
 Soil Qualifies: Not reported
 Operator: Not reported
 Facility Contact: Not reported
 Interim: Not reported
 Oversight Program: LUST
 Latitude: 33.9463896
 Longitude: -117.1535883
 MTBE Date: Not reported
 Max MTBE GW: Not reported
 MTBE Concentration: 0
 Max MTBE Soil: Not reported
 MTBE Fuel: 1
 MTBE Tested: Site NOT Tested for MTBE. Includes Unknown and Not Analyzed.
 MTBE Class: *
 Staff: VJJ
 Staff Initials: UNK
 Lead Agency: Local Agency
 Local Agency: 33000L
 Hydr Basin #: SAN JACINTO (8-5)
 Beneficial: Not reported
 Priority: Not reported
 Cleanup Fund Id: Not reported
 Work Suspended: Not reported
 Summary: Not reported

RIVERSIDE CO. LUST:

Region: RIVERSIDE
 Facility ID: 94253
 Site Closed: Yes
 Date Closed: 8/19/1994
 Case Type: Soil only

HAZNET:

Year: 1994
 Gepaid: CAC001020488
 Contact: SUNNYMEAD POULTRY RANCH
 Telephone: 9092429567
 Mailing Name: Not reported

MAP FINDINGS

Map ID
 Direction
 Distance
 Distance (ft.)Site

EDR ID Number
 EPA ID Number

Database(s)

SUNNYMEAD POULTRY RANCH (Continued)

S102438209

Mailing Address: 13631 THEODORE ST
 Mailing City,St,Zip: MORENO VALLEY, CA 925550000
 Gen County: Riverside
 TSD EPA ID: CAT080013352
 TSD County: Los Angeles
 Waste Category: Waste oil and mixed oil
 Disposal Method: R01
 Tons: 1.0425
 Facility County: Riverside

10

**INTOWN PROPERTIES
 27350 WELLFRED WAY
 MORENO VALLEY, CA 92555**

**HAZNET S103648635
 N/A**

HAZNET:

Year: 1997
 Gepaid: CAC001150200
 Contact: INTOWN PROPERTIES
 Telephone: 9092740143
 Mailing Name: Not reported
 Mailing Address: 6850 BROCKTON AVE #215
 Mailing City,St,Zip: RIVERSIDE, CA 925060000
 Gen County: Riverside
 TSD EPA ID: CAD000088252
 TSD County: Los Angeles
 Waste Category: Oxygenated solvents (acetone, butanol, ethyl acetate, etc.)
 Disposal Method: H01
 Tons: .0250
 Facility County: Riverside

Year: 1997
 Gepaid: CAC001150200
 Contact: INTOWN PROPERTIES
 Telephone: 9092740143
 Mailing Name: Not reported
 Mailing Address: 6850 BROCKTON AVE #215
 Mailing City,St,Zip: RIVERSIDE, CA 925060000
 Gen County: Riverside
 TSD EPA ID: CAD000088252
 TSD County: Los Angeles
 Waste Category: Alkaline solution without metals pH >= 12.5
 Disposal Method: H01
 Tons: .0125
 Facility County: Riverside

Year: 1997
 Gepaid: CAC001150200
 Contact: INTOWN PROPERTIES
 Telephone: 9092740143
 Mailing Name: Not reported
 Mailing Address: 6850 BROCKTON AVE #215
 Mailing City,St,Zip: RIVERSIDE, CA 925060000
 Gen County: Riverside
 TSD EPA ID: CAD000088252
 TSD County: Los Angeles
 Waste Category: Unspecified solvent mixture
 Disposal Method: H01
 Tons: .0050

MAP FINDINGS

Map ID
 Direction
 Distance
 Distance (ft.)Site

EDR ID Number
 EPA ID Number

Database(s)

INTOWN PROPERTIES (Continued)

S103648635

Facility County: Riverside
 Year: 1997
 Gepaid: CAC001150200
 Contact: INTOWN PROPERTIES
 Telephone: 9092740143
 Mailing Name: Not reported
 Mailing Address: 6850 BROCKTON AVE #215
 Mailing City,St,Zip: RIVERSIDE, CA 925060000
 Gen County: Riverside
 TSD EPA ID: CAD000088252
 TSD County: Los Angeles
 Waste Category: Household waste
 Disposal Method: H01
 Tons: .0082
 Facility County: Riverside

11

**DELBERT WADDELL
 12170 THEODORE ST
 MORENO VALLEY, CA 92555**

**HAZNET S108204729
 N/A**

HAZNET:
 Year: 2005
 Gepaid: CAC002592959
 Contact: DELBERT WADDELL
 Telephone: 9512476222
 Mailing Name: Not reported
 Mailing Address: 24445 WILLIS LN
 Mailing City,St,Zip: MORENO VALLEY, CA 92557
 Gen County: Riverside
 TSD EPA ID: CAT080013352
 TSD County: Los Angeles
 Waste Category: Tank bottom waste
 Disposal Method: R01
 Tons: 1.25
 Facility County: Not reported

12

**12264 REDLANDS BLVD
 MORENO VALLEY, CA**

**CDL S107527776
 N/A**

CDL:
 Facility ID: 199712008
 Lab Type: Illegal Drug Lab (L) - location where an illegal drug lab was operated or drug lab equipment and/or materials were stored.

MAP FINDINGS

Map ID
 Direction
 Distance
 Distance (ft.)Site

EDR ID Number
 Database(s)
 EPA ID Number

13 **LENI AXUP** **HAZNET** **S110370959**
28011 WHITE SAND TRL
MORENO VALLEY, CA 92555 **N/A**

HAZNET:
 Year: 2009
 Gepaid: CAC002644792
 Contact: LENI AXUP
 Telephone: 5518973883
 Mailing Name: Not reported
 Mailing Address: 28011 WHITE SAND TRAIL
 Mailing City,St,Zip: MORENO VALLEY, CA 92555
 Gen County: Riverside
 TSD EPA ID: TXD077603371
 TSD County: 99
 Waste Category: Waste oil and mixed oil
 Disposal Method: FUEL BLENDING PRIOR TO ENERGY RECOVERY AT ANOTHER SITE
 Tons: 0.15
 Facility County: Riverside

Year: 2009
 Gepaid: CAC002644792
 Contact: LENI AXUP
 Telephone: 5518973883
 Mailing Name: Not reported
 Mailing Address: 28011 WHITE SAND TRAIL
 Mailing City,St,Zip: MORENO VALLEY, CA 92555
 Gen County: Riverside
 TSD EPA ID: TXD077603371
 TSD County: 99
 Waste Category: Liquids with halogenated organic compounds >= 1,000 Mg./L
 Disposal Method: FUEL BLENDING PRIOR TO ENERGY RECOVERY AT ANOTHER SITE
 Tons: 0.1755
 Facility County: Riverside

14 **UNITED HOUSING** **HAZNET** **S104566870**
12472 PRAIRIE WIND TRAIL
RIVERSIDE, CA 92360 **N/A**

HAZNET:
 Year: 1999
 Gepaid: CAC001384920
 Contact: CORNELIUS MONTGOMERY
 Telephone: 9097843797
 Mailing Name: Not reported
 Mailing Address: 1141 POMONA RD #D
 Mailing City,St,Zip: CORONA, CA 917200000
 Gen County: Riverside
 TSD EPA ID: CAD982444481
 TSD County: San Bernardino
 Waste Category: Household waste
 Disposal Method: R01
 Tons: 0.1065
 Facility County: Riverside

MAP FINDINGS

Map ID
 Direction
 Distance
 Distance (ft.)Site

EDR ID Number
 Database(s)
 EPA ID Number

15 ICNE CONTRACTORS HAZNET S104567249
28900 SPRUCE AVE N/A
MORENO VALLEY, CA 92555

HAZNET:
 Year: 1999
 Gepaid: CAC001425928
 Contact: ICNE CONTRACTORS
 Telephone: 0000000000
 Mailing Name: Not reported
 Mailing Address: 28900 SPRUCE AVE
 Mailing City,St,Zip: MORENO VALLEY, CA 925550000
 Gen County: Riverside
 TSD EPA ID: CAT080013352
 TSD County: Los Angeles
 Waste Category: Unspecified aqueous solution
 Disposal Method: R01
 Tons: 2.919
 Facility County: Riverside

16 MORENO BEACH PLAZA PHASE 2 NPDES S109451073
NWC MORENO BEACH DR & EUCALYPTUS AVE N/A
MORENO VALLEY, CA 92552

NPDES:
 Npdes Number: CAS000002
 Facility Status: Terminated
 Agency Id: Not reported
 Region: 8
 Regulatory Measure Id: Not Available
 Order No: Not reported
 Regulatory Measure Type: Enrollee
 Place Id: Not Available
 WDID: 8 33C348839
 Program Type: Construction
 Adoption Date Of Regulatory Measure: N/A
 Effective Date Of Regulatory Measure: 9/12/2007 8:12:00 AM
 Expiration Date Of Regulatory Measure: Not reported
 Termination Date Of Regulatory Measure: 10/14/2008
 Discharge Name: FJL MVP LLC
 Discharge Address: 5225 Canyon Crest Dr Ste 166
 Discharge City: Riverside
 Discharge State: Ca
 Discharge Zip: 92507

17 HIGHLAND FAIRVIEW PROPERTIES HAZNET S109427155
12540 SINCLAIR ST N/A
MORENO VALLEY, CA 92555

HAZNET:
 Year: 2007
 Gepaid: CAC002620800
 Contact: JOE STONE
 Telephone: 9514896872
 Mailing Name: Not reported
 Mailing Address: 24525 ALESSANDRO BLVD
 Mailing City,St,Zip: MORENO VALLEY, CA 925533920
 Gen County: Riverside

MAP FINDINGS

Map ID
 Direction
 Distance
 Distance (ft.)Site

EDR ID Number
 EPA ID Number

Database(s)

HIGHLAND FAIRVIEW PROPERTIES (Continued)

S109427155

TSD EPA ID: AZC950823111
 TSD County: 99
 Waste Category: Asbestos containing waste
 Disposal Method: LANDFILL OR SURFACE IMPOUNDMENT THAT WILL BE CLOSED AS LANDFILL(TO INCLUDE ON-SITE TREATMENT AND/OR STABILIZATION)
 Tons: 10
 Facility County: Riverside

18

**MORENO VALLEY PONTIAC-BUICK-GMC
 12630 MOTOR WAY
 MORENO VALLEY, CA 92555**

**HAZNET S102820326
 N/A**

HAZNET:

Year: 2009
 Gepaid: CAL000178864
 Contact: DAVID ZEITZ - SERVICE MANAGER
 Telephone: 9092422223
 Mailing Name: Not reported
 Mailing Address: 12630 MOTOR WAY
 Mailing City,St,Zip: MORENO VALLEY, CA 925554404
 Gen County: Riverside
 TSD EPA ID: CAD008302903
 TSD County: Los Angeles
 Waste Category: Other inorganic solid waste
 Disposal Method: STORAGE, BULKING, AND/OR TRANSFER OFF SITE--NO TREATMENT/RECOVERY (H010-H129) OR (H131-H135)
 Tons: 0.125
 Facility County: Riverside

Year: 2007
 Gepaid: CAL000178864
 Contact: DAVID ZEITZ - SERVICE MANAGER
 Telephone: 9092422223
 Mailing Name: Not reported
 Mailing Address: 12630 MOTOR WAY
 Mailing City,St,Zip: MORENO VALLEY, CA 925554404
 Gen County: Riverside
 TSD EPA ID: CAD097030993
 TSD County: Los Angeles
 Waste Category: Unspecified oil-containing waste
 Disposal Method: STORAGE, BULKING, AND/OR TRANSFER OFF SITE--NO TREATMENT/RECOVERY (H010-H129) OR (H131-H135)
 Tons: 0.12
 Facility County: Riverside

Year: 2004
 Gepaid: CAL000178864
 Contact: TONY DIJULLO-SERVICE MANAGER
 Telephone: 9092422223
 Mailing Name: Not reported
 Mailing Address: 12630 MOTOR WAY
 Mailing City,St,Zip: MORENO VALLEY, CA 925554404
 Gen County: Riverside
 TSD EPA ID: CAT080033681
 TSD County: Los Angeles
 Waste Category: Other organic solids
 Disposal Method: D80
 Tons: 0.1

MAP FINDINGS

Map ID
 Direction
 Distance
 Distance (ft.)Site

EDR ID Number
 EPA ID Number

Database(s)

MORENO VALLEY PONTIAC-BUICK-GMC (Continued)

S102820326

Facility County: Not reported
 Year: 2001
 Gepaid: CAL000178864
 Contact: KEN DRUMM
 Telephone: 9092422223
 Mailing Name: Not reported
 Mailing Address: 12630 MOTOR WAY
 Mailing City,St,Zip: MORENO VALLEY, CA 925554404
 Gen County: Riverside
 TSD EPA ID: Not reported
 TSD County: Los Angeles
 Waste Category: Other organic solids
 Disposal Method: D80
 Tons: 0.15
 Facility County: Not reported

Year: 2001
 Gepaid: CAL000178864
 Contact: KEN DRUMM
 Telephone: 9092422223
 Mailing Name: Not reported
 Mailing Address: 12630 MOTOR WAY
 Mailing City,St,Zip: MORENO VALLEY, CA 925554404
 Gen County: Riverside
 TSD EPA ID: Not reported
 TSD County: Los Angeles
 Waste Category: Unspecified oil-containing waste
 Disposal Method: R01
 Tons: 0.66
 Facility County: Not reported

[Click this hyperlink](#) while viewing on your computer to access
 14 additional CA_HAZNET: record(s) in the EDR Site Report.

**18 MORENO VALLEY CHEVROLET
 12625 AUTO MALL DR
 MORENO VALLEY, CA 92555**

**HAZNET S108751416
 N/A**

HAZNET:
 Year: 2010
 Gepaid: CA0000367912
 Contact: DONALD ALLARD
 Telephone: 9514853500
 Mailing Name: Not reported
 Mailing Address: PO BOX C
 Mailing City,St,Zip: MORENO VALLEY, CA 925564003
 Gen County: Not reported
 TSD EPA ID: TXD077603371
 TSD County: Not reported
 Waste Category: Off-specification, aged or surplus organics
 Disposal Method: FUEL BLENDING PRIOR TO ENERGY RECOVERY AT ANOTHER SITE
 Tons: 0.125
 Facility County: Riverside
 Year: 2009
 Gepaid: CA0000367912
 Contact: DAVID ALLARD/GM

MAP FINDINGS

Map ID
 Direction
 Distance
 Distance (ft.)Site

EDR ID Number
 EPA ID Number

Database(s)

MORENO VALLEY CHEVROLET (Continued)

S108751416

Telephone: 9514853500
 Mailing Name: Not reported
 Mailing Address: PO BOX C
 Mailing City,St,Zip: MORENO VALLEY, CA 925564003
 Gen County: Riverside
 TSD EPA ID: CAT080013352
 TSD County: Los Angeles
 Waste Category: Oil/water separation sludge
 Disposal Method: OTHER RECOVERY OF RECLAMATION FOR REUSE INCLUDING ACID REGENERATION, ORGANICS RECOVERY ECT
 Tons: 5.421
 Facility County: Riverside

Year: 2009
 Gepaid: CA0000367912
 Contact: DAVID ALLARD/GM
 Telephone: 9514853500
 Mailing Name: Not reported
 Mailing Address: PO BOX C
 Mailing City,St,Zip: MORENO VALLEY, CA 925564003
 Gen County: Riverside
 TSD EPA ID: TXD077603371
 TSD County: 99
 Waste Category: Off-specification, aged or surplus organics
 Disposal Method: FUEL BLENDING PRIOR TO ENERGY RECOVERY AT ANOTHER SITE
 Tons: 0.39
 Facility County: Riverside

Year: 2007
 Gepaid: CA0000367912
 Contact: DAVID ALLARD/GM
 Telephone: 9514853500
 Mailing Name: Not reported
 Mailing Address: PO BOX C
 Mailing City,St,Zip: MORENO VALLEY, CA 925564003
 Gen County: Riverside
 TSD EPA ID: TXD077603371
 TSD County: 99
 Waste Category: Hydrocarbon solvents (benzene, hexane, Stoddard, Etc.)
 Disposal Method: FUEL BLENDING PRIOR TO ENERGY RECOVERY AT ANOTHER SITE
 Tons: 0.35
 Facility County: Riverside

Year: 2007
 Gepaid: CA0000367912
 Contact: DAVID ALLARD/GM
 Telephone: 9514853500
 Mailing Name: Not reported
 Mailing Address: PO BOX C
 Mailing City,St,Zip: MORENO VALLEY, CA 925564003
 Gen County: Riverside
 TSD EPA ID: TXD077603371
 TSD County: 99
 Waste Category: Oxygenated solvents (acetone, butanol, ethyl acetate, etc.)
 Disposal Method: FUEL BLENDING PRIOR TO ENERGY RECOVERY AT ANOTHER SITE
 Tons: 0.12
 Facility County: Riverside

MAP FINDINGS

Map ID			EDR ID Number
Direction			
Distance			
Distance (ft.)	Site	Database(s)	EPA ID Number

MORENO VALLEY CHEVROLET (Continued)

S108751416

[Click this hyperlink](#) while viewing on your computer to access
1 additional CA_HAZNET: record(s) in the EDR Site Report.

18	<p>MORINO VALLEY CHEV GEO OLDS 12625 AUTO MALL DR MORENO VALLEY, CA 92555</p>	<p>RCRA-SQG FINDS</p>	<p>1000905172 CA0000367912</p>
-----------	--	--	---

RCRA-SQG:

Date form received by agency: 06/14/1994
Facility name: MORINO VALLEY CHEV GEO OLDS
Facility address: 12625 AUTO MALL DR
MORENO VALLEY, CA 92555
EPA ID: CA0000367912
Mailing address: AUTO MALL DR
MORENO VALLEY, CA 92555
Contact: MIKE BOWERS
Contact address: 12625 AUTO MALL DR
MORENO VALLEY, CA 92555
Contact country: US
Contact telephone: (909) 485-3500
Contact email: Not reported
EPA Region: 09
Classification: Small Small Quantity Generator
Description: Handler: generates more than 100 and less than 1000 kg of hazardous waste during any calendar month and accumulates less than 6000 kg of hazardous waste at any time; or generates 100 kg or less of hazardous waste during any calendar month, and accumulates more than 1000 kg of hazardous waste at any time

Owner/Operator Summary:

Owner/operator name: DIAMOND CHEVROLET INC
Owner/operator address: 12625 AUTO MALL DR
MORINO VALLEY, CA 92555
Owner/operator country: Not reported
Owner/operator telephone: (909) 485-3500
Legal status: Private
Owner/Operator Type: Owner
Owner/Op start date: Not reported
Owner/Op end date: Not reported

Handler Activities Summary:

U.S. importer of hazardous waste: No
Mixed waste (haz. and radioactive): No
Recycler of hazardous waste: No
Transporter of hazardous waste: No
Treater, storer or disposer of HW: No
Underground injection activity: No
On-site burner exemption: No
Furnace exemption: No
Used oil fuel burner: No
Used oil processor: No
User oil refiner: No
Used oil fuel marketer to burner: No
Used oil Specification marketer: No
Used oil transfer facility: No
Used oil transporter: No

MAP FINDINGS

Map ID
 Direction
 Distance
 Distance (ft.)Site

EDR ID Number
 EPA ID Number

Database(s)

MORINO VALLEY CHEV GEO OLDS (Continued)

1000905172

Violation Status: No violations found

FINDS:

Registry ID: 110002617507

Environmental Interest/Information System

California Hazardous Waste Tracking System - Datamart (HWTS-DATAMART) provides California with information on hazardous waste shipments for generators, transporters, and treatment, storage, and disposal facilities.

RCRAInfo is a national information system that supports the Resource Conservation and Recovery Act (RCRA) program through the tracking of events and activities related to facilities that generate, transport, and treat, store, or dispose of hazardous waste. RCRAInfo allows RCRA program staff to track the notification, permit, compliance, and corrective action activities required under RCRA.

18

**MORENO VALLEY CHEVROLET OLDS MOBILE
 12625 AUTO MALL DR
 MORENO VALLEY, CA 92555**

**HAZNET S103627015
 N/A**

HAZNET:

Year: 2005
 Gepaid: CA0000367912
 Contact: BOB DAVIDSON
 Telephone: 9094853500
 Mailing Name: Not reported
 Mailing Address: PO BOX C
 Mailing City,St,Zip: MORENO VALLEY, CA 925564003
 Gen County: Riverside
 TSD EPA ID: CAT000613927
 TSD County: San Bernardino
 Waste Category: Aqueous solution with total organic residues less than 10 percent
 Disposal Method: Not reported
 Tons: 0.53
 Facility County: Not reported

Year: 2004
 Gepaid: CA0000367912
 Contact: BOB DAVIDSON
 Telephone: 9094853500
 Mailing Name: Not reported
 Mailing Address: PO BOX C
 Mailing City,St,Zip: MORENO VALLEY, CA 925564003
 Gen County: Riverside
 TSD EPA ID: CAT000613927
 TSD County: San Bernardino
 Waste Category: Aqueous solution with total organic residues less than 10 percent
 Disposal Method: Not reported
 Tons: 0.53
 Facility County: Not reported

Year: 2003
 Gepaid: CA0000367912
 Contact: BOB DAVIDSON

MAP FINDINGS

Map ID
 Direction
 Distance
 Distance (ft.)Site

EDR ID Number
 EPA ID Number

Database(s)

MORENO VALLEY CHEVROLET OLDS MOBILE (Continued)

S103627015

Telephone: 9094853500
 Mailing Name: Not reported
 Mailing Address: PO BOX C
 Mailing City,St,Zip: MORENO VALLEY, CA 925564003
 Gen County: Riverside
 TSD EPA ID: CAT000613927
 TSD County: Riverside
 Waste Category: Aqueous solution with total organic residues less than 10 percent
 Disposal Method: H01
 Tons: 2.24
 Facility County: Riverside

Year: 2002
 Gepaid: CA0000367912
 Contact: BOB DAVIDSON
 Telephone: 9094853500
 Mailing Name: Not reported
 Mailing Address: PO BOX C
 Mailing City,St,Zip: MORENO VALLEY, CA 925564003
 Gen County: Riverside
 TSD EPA ID: Not reported
 TSD County: San Bernardino
 Waste Category: Aqueous solution with total organic residues less than 10 percent
 Disposal Method: H01
 Tons: 2.48
 Facility County: Not reported

Year: 2000
 Gepaid: CA0000367912
 Contact: DIAMOND CHEVROLET INC
 Telephone: 9094853500
 Mailing Name: Not reported
 Mailing Address: PO BOX C
 Mailing City,St,Zip: MORENO VALLEY, CA 925564003
 Gen County: Riverside
 TSD EPA ID: CAT000613893
 TSD County: Los Angeles
 Waste Category: Aqueous solution with total organic residues less than 10 percent
 Disposal Method: H01
 Tons: .0583
 Facility County: Riverside

[Click this hyperlink](#) while viewing on your computer to access
 15 additional CA_HAZNET: record(s) in the EDR Site Report.

18

**H & S BROS ENTERPRISES, INC
 12611 MORENO BEACH DR
 MORENO VALLEY, CA 92555**

**UST U004044562
 N/A**

RIVERSIDE CO. UST:
 Region: RIVERSIDE
 Total Tanks: 4

MAP FINDINGS

Map ID			EDR ID Number
Direction			
Distance			
Distance (ft.)	Site	Database(s)	EPA ID Number

18	MORENO VALLEY HONDA 27910 EUCALYPTUS ST MORENO VALLEY, CA 92555	RCRA-SQG FINDS HAZNET	1000857370 CAD983668021
-----------	--	--	--

RCRA-SQG:

Date form received by agency: 05/13/1993
 Facility name: MORENO VALLEY HONDA
 Facility address: 27910 EUCALYPTUS ST
 MORENO VALLEY, CA 92555
 EPA ID: CAD983668021
 Mailing address: EUCALYPTUS ST
 MORENO VALLEY, CA 92555
 Contact: RON SANCHEZ
 Contact address: 27910 EUCALYPTUS ST
 MORENO VALLEY, CA 92555
 Contact country: US
 Contact telephone: (909) 486-9366
 Contact email: Not reported
 EPA Region: 09
 Classification: Small Small Quantity Generator
 Description: Handler: generates more than 100 and less than 1000 kg of hazardous waste during any calendar month and accumulates less than 6000 kg of hazardous waste at any time; or generates 100 kg or less of hazardous waste during any calendar month, and accumulates more than 1000 kg of hazardous waste at any time

Owner/Operator Summary:

Owner/operator name: FIVE STAR ENTERPRISES
 Owner/operator address: 11404 E IMPERIAL HWY
 NORWALK, CA 90650
 Owner/operator country: Not reported
 Owner/operator telephone: (310) 868-0035
 Legal status: Private
 Owner/Operator Type: Owner
 Owner/Op start date: Not reported
 Owner/Op end date: Not reported

Handler Activities Summary:

U.S. importer of hazardous waste: No
 Mixed waste (haz. and radioactive): No
 Recycler of hazardous waste: No
 Transporter of hazardous waste: No
 Treater, storer or disposer of HW: No
 Underground injection activity: No
 On-site burner exemption: No
 Furnace exemption: No
 Used oil fuel burner: No
 Used oil processor: No
 User oil refiner: No
 Used oil fuel marketer to burner: No
 Used oil Specification marketer: No
 Used oil transfer facility: No
 Used oil transporter: No

Violation Status: No violations found

FINDS:

Registry ID: 110002898972

MAP FINDINGS

Map ID
 Direction
 Distance
 Distance (ft.)Site

EDR ID Number
 EPA ID Number

Database(s)

MORENO VALLEY HONDA (Continued)

1000857370

Environmental Interest/Information System

California Hazardous Waste Tracking System - Datamart (HWTS-DATAMART) provides California with information on hazardous waste shipments for generators, transporters, and treatment, storage, and disposal facilities.

RCRAInfo is a national information system that supports the Resource Conservation and Recovery Act (RCRA) program through the tracking of events and activities related to facilities that generate, transport, and treat, store, or dispose of hazardous waste. RCRAInfo allows RCRA program staff to track the notification, permit, compliance, and corrective action activities required under RCRA.

HAZNET:

Year: 2006
 Gepaid: CAD983668021
 Contact: FRANK BULOT/SERVICE MGR
 Telephone: 9094869366
 Mailing Name: Not reported
 Mailing Address: PO BOX 6500
 Mailing City,St,Zip: MORENO VALLEY, CA 925540000
 Gen County: Riverside
 TSD EPA ID: CAT000613927
 TSD County: San Bernardino
 Waste Category: Aqueous solution with total organic residues less than 10 percent
 Disposal Method: H01
 Tons: 0.05
 Facility County: Riverside

Year: 2005
 Gepaid: CAD983668021
 Contact: FRANK BULOT/SERVICE MGR
 Telephone: 9094869366
 Mailing Name: Not reported
 Mailing Address: PO BOX 6500
 Mailing City,St,Zip: MORENO VALLEY, CA 925540000
 Gen County: Riverside
 TSD EPA ID: CAT000613927
 TSD County: San Bernardino
 Waste Category: Aqueous solution with total organic residues less than 10 percent
 Disposal Method: Not reported
 Tons: 0.14
 Facility County: Not reported

Year: 2004
 Gepaid: CAD983668021
 Contact: FRANK BULOT/SERVICE MGR
 Telephone: 9094869366
 Mailing Name: Not reported
 Mailing Address: PO BOX 6500
 Mailing City,St,Zip: MORENO VALLEY, CA 925540000
 Gen County: Riverside
 TSD EPA ID: CAT000613927
 TSD County: San Bernardino
 Waste Category: Aqueous solution with total organic residues less than 10 percent
 Disposal Method: Not reported

MAP FINDINGS

Map ID
 Direction
 Distance
 Distance (ft.)Site

EDR ID Number
 EPA ID Number

Database(s)

MORENO VALLEY HONDA (Continued)

1000857370

Tons: 0.14
 Facility County: Not reported

Year: 2003
 Gepaid: CAD983668021
 Contact: MIK MADRID/SERVICE MGR
 Telephone: 9094869366
 Mailing Name: Not reported
 Mailing Address: 27910 EUCALYPTUS AVE
 Mailing City,St,Zip: MORENO VALLEY, CA 925554400
 Gen County: Riverside
 TSD EPA ID: CAT080013352
 TSD County: Riverside
 Waste Category: Oil/water separation sludge
 Disposal Method: R01
 Tons: 8.13
 Facility County: Riverside

Year: 2003
 Gepaid: CAD983668021
 Contact: MIK MADRID/SERVICE MGR
 Telephone: 9094869366
 Mailing Name: Not reported
 Mailing Address: 27910 EUCALYPTUS AVE
 Mailing City,St,Zip: MORENO VALLEY, CA 925554400
 Gen County: Riverside
 TSD EPA ID: CAT000613927
 TSD County: Riverside
 Waste Category: Aqueous solution with total organic residues less than 10 percent
 Disposal Method: H01
 Tons: 2.35
 Facility County: Riverside

[Click this hyperlink](#) while viewing on your computer to access
 31 additional CA_HAZNET: record(s) in the EDR Site Report.

18

**MOSS BROS HONDA
 27910 EUCALYPTUS AVE
 MORENO VALLEY, CA 92555**

**HAZNET S109429240
 N/A**

HAZNET:

Year: 2008
 Gepaid: CAL000301906
 Contact: MARITZA ROMAN OFFICE MGR
 Telephone: 9516886200
 Mailing Name: Not reported
 Mailing Address: 8146 AUTO DR
 Mailing City,St,Zip: RIVERSIDE, CA 92504
 Gen County: Riverside
 TSD EPA ID: CAD028409019
 TSD County: Los Angeles
 Waste Category: Off-specification, aged or surplus organics
 Disposal Method: FUEL BLENDING PRIOR TO ENERGY RECOVERY AT ANOTHER SITE
 Tons: 0.1815
 Facility County: Riverside

Year: 2007
 Gepaid: CAL000301906

MAP FINDINGS

Map ID			EDR ID Number
Direction			
Distance			
Distance (ft.)Site		Database(s)	EPA ID Number

MOSS BROS HONDA (Continued)

S109429240

Contact: MARITZA ROMAN OFFICE MGR
 Telephone: 9516886200
 Mailing Name: Not reported
 Mailing Address: 8146 AUTO DR
 Mailing City,St,Zip: RIVERSIDE, CA 92504
 Gen County: Riverside
 TSD EPA ID: CAD028409019
 TSD County: Los Angeles
 Waste Category: Unspecified solvent mixture
 Disposal Method: FUEL BLENDING PRIOR TO ENERGY RECOVERY AT ANOTHER SITE
 Tons: 0.14
 Facility County: Riverside

18	MOSS BROTHERS HONDA 27910 EUCALYPTUS AVE MORENO VALLEY, CA 92555	FINDS	1010687920 N/A
-----------	---	--------------	---------------------------

FINDS:

Registry ID: 110033208981

Environmental Interest/Information System

UORS (California - Used Oil Recycling System). California Integrated Waste Management Board (CIWMB) helps communities establish and promote convenient collection opportunities for used oil and used oil filters.

18	MOSS BROTHERS CHRYSLER JEEP DODGE 27810 EUCALYPTUS AVE MORENO VALLEY, CA 92555	FINDS	1010687919 N/A
-----------	---	--------------	---------------------------

FINDS:

Registry ID: 110033208972

Environmental Interest/Information System

UORS (California - Used Oil Recycling System). California Integrated Waste Management Board (CIWMB) helps communities establish and promote convenient collection opportunities for used oil and used oil filters.

18	MORENO VALLEY NISSAN 27810 EUCALYPTUS ST MORENO VALLEY, CA 92555	RCRA-SQG HAZNET	1000857369 CAD983668013
-----------	---	----------------------------	------------------------------------

RCRA-SQG:

Date form received by agency: 05/13/1993
 Facility name: MORENO VALLEY NISSAN
 Facility address: 27810 EUCALYPTUS ST
 MORENO VALLEY, CA 92555
 EPA ID: CAD983668013
 Mailing address: EUCALYPTUS ST
 MORENO VALLEY, CA 92555
 Contact: RON SANCHEZ
 Contact address: 27810 EUCALYPTUS ST

MAP FINDINGS

Map ID
 Direction
 Distance
 Distance (ft.)Site

EDR ID Number

Database(s) EPA ID Number

MORENO VALLEY NISSAN (Continued)

1000857369

MORENO VALLEY, CA 92555
 Contact country: US
 Contact telephone: (909) 486-9366
 Contact email: Not reported
 EPA Region: 09
 Classification: Small Small Quantity Generator
 Description: Handler: generates more than 100 and less than 1000 kg of hazardous waste during any calendar month and accumulates less than 6000 kg of hazardous waste at any time; or generates 100 kg or less of hazardous waste during any calendar month, and accumulates more than 1000 kg of hazardous waste at any time

Owner/Operator Summary:

Owner/operator name: FIVE STAR ENTERPRISES
 Owner/operator address: 11404 E IMPERIAL HWY
 NORWALK, CA 90650
 Owner/operator country: Not reported
 Owner/operator telephone: (310) 868-0035
 Legal status: Private
 Owner/Operator Type: Owner
 Owner/Op start date: Not reported
 Owner/Op end date: Not reported

Handler Activities Summary:

U.S. importer of hazardous waste: No
 Mixed waste (haz. and radioactive): No
 Recycler of hazardous waste: No
 Transporter of hazardous waste: No
 Treater, storer or disposer of HW: No
 Underground injection activity: No
 On-site burner exemption: No
 Furnace exemption: No
 Used oil fuel burner: No
 Used oil processor: No
 User oil refiner: No
 Used oil fuel marketer to burner: No
 Used oil Specification marketer: No
 Used oil transfer facility: No
 Used oil transporter: No

Violation Status: No violations found

HAZNET:

Year: 2000
 Gepaid: CAL922252764
 Contact: FIVE STAR ENTERPRISES
 Telephone: 3106860035
 Mailing Name: Not reported
 Mailing Address: 27810 EUCALYPTUS AVE
 Mailing City,St,Zip: MORENO VALLEY, CA 925554402
 Gen County: Riverside
 TSD EPA ID: CAD099452708
 TSD County: Los Angeles
 Waste Category: Oil/water separation sludge
 Disposal Method: H01
 Tons: 9.0863
 Facility County: Riverside

MAP FINDINGS

Map ID
 Direction
 Distance
 Distance (ft.)Site

EDR ID Number

Database(s) EPA ID Number

MORENO VALLEY NISSAN (Continued)

1000857369

Year: 2000
 Gepaid: CAL922252764
 Contact: FIVE STAR ENTERPRISES
 Telephone: 3106860035
 Mailing Name: Not reported
 Mailing Address: 27810 EUCALYPTUS AVE
 Mailing City,St,Zip: MORENO VALLEY, CA 925554402
 Gen County: Riverside
 TSD EPA ID: CAT000613927
 TSD County: San Bernardino
 Waste Category: Aqueous solution with total organic residues less than 10 percent
 Disposal Method: H01
 Tons: .7421
 Facility County: Riverside

Year: 1999
 Gepaid: CAD983668013
 Contact: KEVIN M ROBERTS
 Telephone: 9094869288
 Mailing Name: Not reported
 Mailing Address: 27810 EUCALYPTUS AVE
 Mailing City,St,Zip: MORENO VALLEY, CA 925550000
 Gen County: Riverside
 TSD EPA ID: CAT080013352
 TSD County: Los Angeles
 Waste Category: Oil/water separation sludge
 Disposal Method: R01
 Tons: 2.919
 Facility County: Riverside

Year: 1999
 Gepaid: CAL922252764
 Contact: FIVE STAR ENTERPRISES
 Telephone: 3106860035
 Mailing Name: Not reported
 Mailing Address: 27810 EUCALYPTUS AVE
 Mailing City,St,Zip: MORENO VALLEY, CA 925554402
 Gen County: Riverside
 TSD EPA ID: CAT000613927
 TSD County: San Bernardino
 Waste Category: Aqueous solution with total organic residues less than 10 percent
 Disposal Method: H01
 Tons: 0.3085
 Facility County: Riverside

Year: 1998
 Gepaid: CAL922252764
 Contact: FIVE STAR ENTERPRISES
 Telephone: 3106860035
 Mailing Name: Not reported
 Mailing Address: 27810 EUCALYPTUS AVE
 Mailing City,St,Zip: MORENO VALLEY, CA 925554402
 Gen County: Riverside
 TSD EPA ID: CAD099452708
 TSD County: Los Angeles
 Waste Category: Oil/water separation sludge
 Disposal Method: H01

MAP FINDINGS

Map ID			EDR ID Number
Direction			
Distance			
Distance (ft.)Site		Database(s)	EPA ID Number

MORENO VALLEY NISSAN (Continued)

1000857369

Tons: 7.3392
 Facility County: Riverside

[Click this hyperlink](#) while viewing on your computer to access
 9 additional CA_HAZNET: record(s) in the EDR Site Report.

**18 MORENO VALLEY DODGE
 27810 EUCALYPTUS ST
 MORENO VALLEY, CA 92555**

**FINDS 1007737884
 N/A**

FINDS:

Registry ID: 110018976045

Environmental Interest/Information System

California Hazardous Waste Tracking System - Datamart (HWTS-DATAMART) provides California with information on hazardous waste shipments for generators, transporters, and treatment, storage, and disposal facilities.

RCRAInfo is a national information system that supports the Resource Conservation and Recovery Act (RCRA) program through the tracking of events and activities related to facilities that generate, transport, and treat, store, or dispose of hazardous waste. RCRAInfo allows RCRA program staff to track the notification, permit, compliance, and corrective action activities required under RCRA.

**18 MOSS BROS CHRYSLER JEEP DODGE
 27810 EUCALYPTUS AVE
 MORENO VALLEY, CA 92555**

**HAZNET S108751432
 N/A**

HAZNET:

Year: 2010
 Gepaid: CAL000301908
 Contact: KELLY MOORE OFFICE MANAGER
 Telephone: 9516886200
 Mailing Name: Not reported
 Mailing Address: 8146 AUTO DR
 Mailing City,St,Zip: RIVERSIDE, CA 925040000
 Gen County: Not reported
 TSD EPA ID: CAD044429835
 TSD County: Not reported
 Waste Category: Off-specification, aged or surplus organics
 Disposal Method: STORAGE, BULKING, AND/OR TRANSFER OFF SITE--NO TREATMENT/RECOVERY (H010-H129) OR (H131-H135)
 Tons: 0.297
 Facility County: Riverside

Year: 2008
 Gepaid: CAL000301908
 Contact: KELLY MOORE OFFICE MANAGER
 Telephone: 9516886200
 Mailing Name: Not reported
 Mailing Address: 8146 AUTO DR
 Mailing City,St,Zip: RIVERSIDE, CA 92504

MAP FINDINGS

Map ID
 Direction
 Distance
 Distance (ft.)Site

EDR ID Number
 EPA ID Number

Database(s)

MOSS BROS CHRYSLER JEEP DODGE (Continued)

S108751432

Gen County: Riverside
 TSD EPA ID: CAD028409019
 TSD County: Los Angeles
 Waste Category: Off-specification, aged or surplus organics
 Disposal Method: FUEL BLENDING PRIOR TO ENERGY RECOVERY AT ANOTHER SITE
 Tons: 0.3465
 Facility County: Riverside

Year: 2007
 Gepaid: CAL000301908
 Contact: KELLY MOORE OFFICE MANAGER
 Telephone: 9516886200
 Mailing Name: Not reported
 Mailing Address: 8146 AUTO DR
 Mailing City,St,Zip: RIVERSIDE, CA 92504

Gen County: Riverside
 TSD EPA ID: CAD028409019
 TSD County: Los Angeles
 Waste Category: Unspecified solvent mixture
 Disposal Method: FUEL BLENDING PRIOR TO ENERGY RECOVERY AT ANOTHER SITE
 Tons: 0.59
 Facility County: Riverside

Year: 2006
 Gepaid: CAL000301908
 Contact: BILL CAMP
 Telephone: 9516886200
 Mailing Name: Not reported
 Mailing Address: 8146 AUTO DR
 Mailing City,St,Zip: RIVERSIDE, CA 92504
 Gen County: Riverside
 TSD EPA ID: CAT080013352
 TSD County: Los Angeles
 Waste Category: Unspecified organic liquid mixture
 Disposal Method: R01
 Tons: 0.18
 Facility County: Riverside

18

**MOSS BROTHER HYUNDAI
 27750 EUCALYPTUS AVE
 MORENO VALLEY, CA 92555**

**FINDS 1010687923
 N/A**

FINDS:

Registry ID: 110033209016

Environmental Interest/Information System
 UORS (California - Used Oil Recycling System). California Integrated
 Waste Management Board (CIWMB) helps communities establish and promote
 convenient collection opportunities for used oil and used oil filters.

MAP FINDINGS

Map ID
 Direction
 Distance
 Distance (ft.)Site
 Database(s)
 EPA ID Number
 EDR ID Number

18 **MOSS BROTHERS TOYOTA** **FINDS** **1010687921**
27990 EUCALYPTUS AVE **N/A**
MORENO VALLEY, CA 92555

FINDS:

Registry ID: 110033208990

Environmental Interest/Information System

UORS (California - Used Oil Recycling System). California Integrated Waste Management Board (CIWMB) helps communities establish and promote convenient collection opportunities for used oil and used oil filters.

18 **MOSS BROS TOYOTA** **HAZNET** **S108751433**
27990 EUCALYPTUS AVE **N/A**
MORENO VALLEY, CA 92555

HAZNET:

Year: 2010
 Gepaid: CAL000301904
 Contact: DIANA SANCHEZ/OFF. MGR.
 Telephone: 9516886200
 Mailing Name: Not reported
 Mailing Address: 8146 AUTO DR
 Mailing City,St,Zip: RIVERSIDE, CA 925040000
 Gen County: Not reported
 TSD EPA ID: CAD982444481
 TSD County: Not reported
 Waste Category: Unspecified organic liquid mixture
 Disposal Method: STORAGE, BULKING, AND/OR TRANSFER OFF SITE--NO TREATMENT/RECOVERY (H010-H129) OR (H131-H135)
 Tons: 0.051
 Facility County: Riverside

Year: 2010
 Gepaid: CAL000301904
 Contact: DIANA SANCHEZ/OFF. MGR.
 Telephone: 9516886200
 Mailing Name: Not reported
 Mailing Address: 8146 AUTO DR
 Mailing City,St,Zip: RIVERSIDE, CA 925040000
 Gen County: Not reported
 TSD EPA ID: CAD008252405
 TSD County: Not reported
 Waste Category: Unspecified organic liquid mixture
 Disposal Method: FUEL BLENDING PRIOR TO ENERGY RECOVERY AT ANOTHER SITE
 Tons: 0.17
 Facility County: Riverside

Year: 2006
 Gepaid: CAL000301904
 Contact: BILL CAMP
 Telephone: 9516886200
 Mailing Name: Not reported
 Mailing Address: 8146 AUTO DR
 Mailing City,St,Zip: RIVERSIDE, CA 92504
 Gen County: Riverside
 TSD EPA ID: CAD097030993
 TSD County: Los Angeles

MAP FINDINGS

Map ID
 Direction
 Distance
 Distance (ft.)Site

EDR ID Number
 EPA ID Number

Database(s)

MOSS BROS TOYOTA (Continued)

S108751433

Waste Category: Other organic solids
 Disposal Method: H01
 Tons: 0.3
 Facility County: Riverside

18

**MORENO VALLEY TOYOTA
 27990 EUCALYPTUS AVE
 MORENO VALLEY, CA 92555**

**RCRA-SQG 1000840882
 FINDS CAD983607540
 HAZNET**

RCRA-SQG:

Date form received by agency: 03/11/1992
 Facility name: MORENO VALLEY TOYOTA
 Facility address: 27990 EUCALYPTUS AVE
 MORENO VALLEY, CA 92555
 EPA ID: CAD983607540
 Contact: RANDY NORTH
 Contact address: 27990 EUCALYPTUS AVE
 MORENO VALLEY, CA 92555
 Contact country: US
 Contact telephone: (714) 247-8000
 Contact email: Not reported
 EPA Region: 09
 Classification: Small Small Quantity Generator
 Description: Handler: generates more than 100 and less than 1000 kg of hazardous waste during any calendar month and accumulates less than 6000 kg of hazardous waste at any time; or generates 100 kg or less of hazardous waste during any calendar month, and accumulates more than 1000 kg of hazardous waste at any time

Owner/Operator Summary:

Owner/operator name: TERRY WILOX
 Owner/operator address: 10518 SUNNINSDALE
 RANCHO MIRAGE, CA 92270
 Owner/operator country: Not reported
 Owner/operator telephone: (619) 324-9963
 Legal status: Private
 Owner/Operator Type: Owner
 Owner/Op start date: Not reported
 Owner/Op end date: Not reported

Handler Activities Summary:

U.S. importer of hazardous waste: No
 Mixed waste (haz. and radioactive): No
 Recycler of hazardous waste: No
 Transporter of hazardous waste: No
 Treater, storer or disposer of HW: No
 Underground injection activity: No
 On-site burner exemption: No
 Furnace exemption: No
 Used oil fuel burner: No
 Used oil processor: No
 User oil refiner: No
 Used oil fuel marketer to burner: No
 Used oil Specification marketer: No
 Used oil transfer facility: No
 Used oil transporter: No

MAP FINDINGS

Map ID
 Direction
 Distance
 Distance (ft.)Site

EDR ID Number
 EPA ID Number

Database(s)

MORENO VALLEY TOYOTA (Continued)

1000840882

Violation Status: No violations found

FINDS:

Registry ID: 110002862224

Environmental Interest/Information System

RCRAInfo is a national information system that supports the Resource Conservation and Recovery Act (RCRA) program through the tracking of events and activities related to facilities that generate, transport, and treat, store, or dispose of hazardous waste. RCRAInfo allows RCRA program staff to track the notification, permit, compliance, and corrective action activities required under RCRA.

HAZNET:

Year: 2005
 Gepaid: CAL000219332
 Contact: STEVE BATES/SERVICE MGR.
 Telephone: 9092478000
 Mailing Name: Not reported
 Mailing Address: PO BOX 6500
 Mailing City,St,Zip: MORENO VALLEY, CA 925540000
 Gen County: Riverside
 TSD EPA ID: CAT080013352
 TSD County: Los Angeles
 Waste Category: Oil/water separation sludge
 Disposal Method: R01
 Tons: 6.67
 Facility County: Not reported

Year: 2004
 Gepaid: CAD983607540
 Contact: DAN COSCIA
 Telephone: 9092478000
 Mailing Name: Not reported
 Mailing Address: 27990 EUCALYPTUS AVE
 Mailing City,St,Zip: MORENO VALLEY, CA 925554400
 Gen County: Riverside
 TSD EPA ID: CAT080013352
 TSD County: Los Angeles
 Waste Category: Oil/water separation sludge
 Disposal Method: R01
 Tons: 0.18
 Facility County: Not reported

Year: 2003
 Gepaid: CAD983607540
 Contact: DAN COSCIA
 Telephone: 9092478000
 Mailing Name: Not reported
 Mailing Address: 27990 EUCALYPTUS AVE
 Mailing City,St,Zip: MORENO VALLEY, CA 925554400
 Gen County: Riverside
 TSD EPA ID: CAD028409019
 TSD County: Riverside
 Waste Category: Unspecified organic liquid mixture

MAP FINDINGS

Map ID
 Direction
 Distance
 Distance (ft.)Site

EDR ID Number
 EPA ID Number

Database(s)

MORENO VALLEY TOYOTA (Continued)

1000840882

Disposal Method: H01
 Tons: 0.45
 Facility County: Riverside

Year: 2003
 Gepaid: CAD983607540
 Contact: DAN COSCIA
 Telephone: 9092478000
 Mailing Name: Not reported
 Mailing Address: 27990 EUCALYPTUS AVE
 Mailing City,St,Zip: MORENO VALLEY, CA 925554400
 Gen County: Riverside
 TSD EPA ID: CAT080013352
 TSD County: Riverside
 Waste Category: Oil/water separation sludge
 Disposal Method: R01
 Tons: 5.92
 Facility County: Riverside

Year: 2002
 Gepaid: CAD983607540
 Contact: DAN COSCIA
 Telephone: 9092478000
 Mailing Name: Not reported
 Mailing Address: 27990 EUCALYPTUS AVE
 Mailing City,St,Zip: MORENO VALLEY, CA 925554400
 Gen County: Riverside
 TSD EPA ID: Not reported
 TSD County: Los Angeles
 Waste Category: Unspecified aqueous solution
 Disposal Method: R01
 Tons: 1.24
 Facility County: Not reported

[Click this hyperlink](#) while viewing on your computer to access
 23 additional CA_HAZNET: record(s) in the EDR Site Report.

19

**KERR RANCH
 12520 REDLANDS BLVD
 MORENO VALLEY, CA 92555**

**HAZNET S109427987
 N/A**

HAZNET:
 Year: 2007
 Gepaid: CAC002612804
 Contact: JOE STONE/PROJ MGR
 Telephone: 9512429180
 Mailing Name: Not reported
 Mailing Address: 14225 CORPORATE WAY
 Mailing City,St,Zip: MORENO VALLEY, CA 92553
 Gen County: Riverside
 TSD EPA ID: AZC950823111
 TSD County: 99
 Waste Category: Asbestos containing waste
 Disposal Method: Not reported
 Tons: 22.4
 Facility County: Riverside

Year: 2007

MAP FINDINGS

Map ID
 Direction
 Distance
 Distance (ft.)Site

EDR ID Number
 EPA ID Number

Database(s)

KERR RANCH (Continued)

S109427987

Gepaid: CAC002612804
 Contact: JOE STONE/PROJ MGR
 Telephone: 9512429180
 Mailing Name: Not reported
 Mailing Address: 14225 CORPORATE WAY
 Mailing City,St,Zip: MORENO VALLEY, CA 92553
 Gen County: Riverside
 TSD EPA ID: CAD028409019
 TSD County: Los Angeles
 Waste Category: Other inorganic solid waste
 Disposal Method: STORAGE, BULKING, AND/OR TRANSFER OFF SITE--NO TREATMENT/RECOVERY (H010-H129) OR (H131-H135)
 Tons: 0.4
 Facility County: Riverside

19

**HIGHLAND FAIRVIEW PROPERTIES
 12520 REDLANDS BLVD
 MORENO VALLEY, CA 92555**

**HAZNET S109427154
 N/A**

HAZNET:

Year: 2007
 Gepaid: CAC002614176
 Contact: DARCEY MCANDRESS
 Telephone: 9519068253
 Mailing Name: Not reported
 Mailing Address: 3070 BRISTOL ST
 Mailing City,St,Zip: COSTA MESA, CA 926263077
 Gen County: Riverside
 TSD EPA ID: CAD028409019
 TSD County: Los Angeles
 Waste Category: Off-specification, aged or surplus organics
 Disposal Method: FUEL BLENDING PRIOR TO ENERGY RECOVERY AT ANOTHER SITE
 Tons: 1.35
 Facility County: Riverside

Year: 2007
 Gepaid: CAC002614176
 Contact: DARCEY MCANDRESS
 Telephone: 9519068253
 Mailing Name: Not reported
 Mailing Address: 3070 BRISTOL ST
 Mailing City,St,Zip: COSTA MESA, CA 926263077
 Gen County: Riverside
 TSD EPA ID: CAD028409019
 TSD County: Los Angeles
 Waste Category: Unspecified organic liquid mixture
 Disposal Method: FUEL BLENDING PRIOR TO ENERGY RECOVERY AT ANOTHER SITE
 Tons: 0.34
 Facility County: Riverside

Year: 2007
 Gepaid: CAC002614176
 Contact: DARCEY MCANDRESS
 Telephone: 9519068253
 Mailing Name: Not reported
 Mailing Address: 3070 BRISTOL ST
 Mailing City,St,Zip: COSTA MESA, CA 926263077
 Gen County: Riverside

MAP FINDINGS

Map ID
 Direction
 Distance
 Distance (ft.)Site

EDR ID Number
 EPA ID Number

Database(s)

HIGHLAND FAIRVIEW PROPERTIES (Continued)

S109427154

TSD EPA ID: CAD982444481
 TSD County: San Bernardino
 Waste Category: Other empty containers 30 gallons or more
 Disposal Method: METALS RECOVERY INCLUDING RETORING,SMELTING,CHEMICALS,ECT
 Tons: 0.47
 Facility County: Riverside

Year: 2007
 Gepaid: CAC002614176
 Contact: DARCEY MCANDRESS
 Telephone: 9519068253
 Mailing Name: Not reported
 Mailing Address: 3070 BRISTOL ST
 Mailing City,St,Zip: COSTA MESA, CA 926263077
 Gen County: Riverside
 TSD EPA ID: AZR000501510
 TSD County: Not reported
 Waste Category: Other organic solids
 Disposal Method: STORAGE, BULKING, AND/OR TRANSFER OFF SITE--NO TREATMENT/RECOVERY (H010-H129) OR (H131-H135)
 Tons: 0.6
 Facility County: Riverside

Year: 2007
 Gepaid: CAC002614176
 Contact: DARCEY MCANDRESS
 Telephone: 9519068253
 Mailing Name: Not reported
 Mailing Address: 3070 BRISTOL ST
 Mailing City,St,Zip: COSTA MESA, CA 926263077
 Gen County: Riverside
 TSD EPA ID: CAD028409019
 TSD County: Los Angeles
 Waste Category: Unspecified aqueous solution
 Disposal Method: STORAGE, BULKING, AND/OR TRANSFER OFF SITE--NO TREATMENT/RECOVERY (H010-H129) OR (H131-H135)
 Tons: 0.25
 Facility County: Riverside

[Click this hyperlink](#) while viewing on your computer to access
 3 additional CA_HAZNET: record(s) in the EDR Site Report.

20

**29630 FIR ST
 MENIFEE, CA 92584**

**CDL S103650309
 HAZNET N/A**

CDL:
 Facility ID: 199612094
 Lab Type: Illegal Drug Lab (L) - location where an illegal drug lab was operated or drug lab equipment and/or materials were stored.

HAZNET:
 Year: 1996
 Gepaid: CLU960012455
 Contact: Not reported
 Telephone: 0000000000
 Mailing Name: Not reported

MAP FINDINGS

Map ID
 Direction
 Distance
 Distance (ft.)Site

EDR ID Number

Database(s) EPA ID Number

(Continued)

S103650309

Mailing Address: PO BOX 806
 Mailing City,St,Zip: SACRAMENTO, CA 958120806
 Gen County: Riverside
 TSD EPA ID: CAD008302903
 TSD County: Los Angeles
 Waste Category: Unspecified organic liquid mixture
 Disposal Method: H01
 Tons: .0150
 Facility County: Riverside

Year: 1996
 Gepaid: CLU960012455
 Contact: Not reported
 Telephone: 0000000000
 Mailing Name: Not reported
 Mailing Address: PO BOX 806
 Mailing City,St,Zip: SACRAMENTO, CA 958120806
 Gen County: Riverside
 TSD EPA ID: CAD008302903
 TSD County: Los Angeles
 Waste Category: Liquids with pH <= 2
 Disposal Method: H01
 Tons: .0150
 Facility County: Riverside

Year: 1996
 Gepaid: CLU960012455
 Contact: Not reported
 Telephone: 0000000000
 Mailing Name: Not reported
 Mailing Address: PO BOX 806
 Mailing City,St,Zip: SACRAMENTO, CA 958120806
 Gen County: Riverside
 TSD EPA ID: CAD008302903
 TSD County: Los Angeles
 Waste Category: Other inorganic solid waste
 Disposal Method: H01
 Tons: .0050
 Facility County: Riverside

Year: 1996
 Gepaid: CLU960012455
 Contact: Not reported
 Telephone: 0000000000
 Mailing Name: Not reported
 Mailing Address: PO BOX 806
 Mailing City,St,Zip: SACRAMENTO, CA 958120806
 Gen County: Riverside
 TSD EPA ID: CAD008302903
 TSD County: Los Angeles
 Waste Category: Other organic solids
 Disposal Method: H01
 Tons: .2000
 Facility County: Riverside

MAP FINDINGS

Map ID
 Direction
 Distance
 Distance (ft.)Site

EDR ID Number

Database(s) EPA ID Number

21

CHMIRS S105653984
 N/A

**28885 FIR ST
 MORENO VALLEY, CA**

CHMIRS:
 OES Incident Number: 98-4653
 OES notification: 10/14/199807:40:35 AM
 OES Date: Not reported
 OES Time: Not reported
 Incident Date: Not reported
Date Completed: Not reported
 Property Use: Not reported
 Agency Id Number: Not reported
 Agency Incident Number: Not reported
 Time Notified: Not reported
 Time Completed: Not reported
 Surrounding Area: Not reported
 Estimated Temperature: Not reported
 Property Management: Not reported
 Special Studies 1: Not reported
 Special Studies 2: Not reported
 Special Studies 3: Not reported
 Special Studies 4: Not reported
 Special Studies 5: Not reported
 Special Studies 6: Not reported
 More Than Two Substances Involved?: Not reported
 Resp Agncy Personel # Of Decontaminated: Not reported
 Responding Agency Personel # Of Injuries: Not reported
 Responding Agency Personel # Of Fatalities: Not reported
 Others Number Of Decontaminated: Not reported
 Others Number Of Injuries: Not reported
 Others Number Of Fatalities: Not reported
 Vehicle Make/year: Not reported
 Vehicle License Number: Not reported
 Vehicle State: Not reported
 Vehicle Id Number: Not reported
 CA/DOT/PUC/ICC Number: Not reported
 Company Name: Not reported
 Reporting Officer Name/ID: Not reported
 Report Date: Not reported
 Comments: Not reported
 Facility Telephone: Not reported
 Waterway Involved: No
 Waterway: Not reported
 Spill Site: Not reported
 Cleanup By: DTSC/S.O.
 Containment: Not reported
 What Happened: Not reported
 Type: Not reported
 Measure: Not reported
 Other: Not reported
 Date/Time: Not reported
 Year: 1998
 Agency: Riverside Co Fire
 Incident Date: 10/12/199812:00:00 AM
 Admin Agency: Not reported
 Amount: Not reported
 Contained: Yes
 Site Type: Residence

MAP FINDINGS

Map ID
 Direction
 Distance
 Distance (ft.)Site

EDR ID Number
 EPA ID Number

Database(s)

(Continued)

S105653984

E Date: Not reported
 Substance: Drug Lab Waste
 Quantity Released: Not reported
 BBLS: 0
 Cups: 0
 CUFT: 0
 Gallons: 10
 Grams: 0
 Pounds: 0
 Liters: 0
 Ounces: 0
 Pints: 0
 Quarts: 0
 Sheen: 0
 Tons: 0
 Unknown: 0
 Evacuations: 0
 Number of Injuries: 0
 Number of Fatalities: 0
 Description: Drug lab bust by the S.O.

22 **STONERIDGE FUELS CO L.P.**
27040 FIR AVE
MORENO VALLEY, CA 92555

UST U004130069
 N/A

RIVERSIDE CO. UST:
 Region: RIVERSIDE
 Total Tanks: 3

23 **MORENO VALLEY AUTO MALL COLLISION CENTER**
12695 AUTO MALL DR
MORENO VALLEY, CA 92555

HAZNET S106092983
 N/A

HAZNET:
 Year: 2010
 Gepaid: CAL000244718
 Contact: DAVID ALLARD G.M
 Telephone: 9514850645
 Mailing Name: Not reported
 Mailing Address: 12695 AUTO MALL DR
 Mailing City,St,Zip: MORENO VALLEY, CA 925550000
 Gen County: Not reported
 TSD EPA ID: CAD008252405
 TSD County: Not reported
 Waste Category: Waste oil and mixed oil
 Disposal Method: FUEL BLENDING PRIOR TO ENERGY RECOVERY AT ANOTHER SITE
 Tons: 0.0494
 Facility County: Riverside

 Year: 2010
 Gepaid: CAL000244718
 Contact: DAVID ALLARD G.M
 Telephone: 9514850645

MAP FINDINGS

Map ID
 Direction
 Distance
 Distance (ft.)Site

EDR ID Number
 EPA ID Number

Database(s)

MORENO VALLEY AUTO MALL COLLISION CENTER (Continued)

S106092983

Mailing Name: Not reported
 Mailing Address: 12695 AUTO MALL DR
 Mailing City,St,Zip: MORENO VALLEY, CA 925550000
 Gen County: Not reported
 TSD EPA ID: CAD008252405
 TSD County: Not reported
 Waste Category: Aqueous solution with total organic residues 10 percent or more
 Disposal Method: FUEL BLENDING PRIOR TO ENERGY RECOVERY AT ANOTHER SITE
 Tons: 0.20016
 Facility County: Riverside

Year: 2009
 Gepaid: CAL000244718
 Contact: LOUIS SIMPSON, PRESIDENT
 Telephone: 9514850645
 Mailing Name: Not reported
 Mailing Address: 12695 AUTO MALL DR
 Mailing City,St,Zip: MORENO VALLEY, CA 925550000
 Gen County: Riverside
 TSD EPA ID: CAD008252405
 TSD County: Los Angeles
 Waste Category: Waste oil and mixed oil
 Disposal Method: FUEL BLENDING PRIOR TO ENERGY RECOVERY AT ANOTHER SITE
 Tons: 0.2052
 Facility County: Riverside

Year: 2009
 Gepaid: CAL000244718
 Contact: LOUIS SIMPSON, PRESIDENT
 Telephone: 9514850645
 Mailing Name: Not reported
 Mailing Address: 12695 AUTO MALL DR
 Mailing City,St,Zip: MORENO VALLEY, CA 925550000
 Gen County: Riverside
 TSD EPA ID: CAD008252405
 TSD County: Los Angeles
 Waste Category: Aqueous solution with total organic residues 10 percent or more
 Disposal Method: FUEL BLENDING PRIOR TO ENERGY RECOVERY AT ANOTHER SITE
 Tons: 0.36696
 Facility County: Riverside

Year: 2009
 Gepaid: CAL000244718
 Contact: LOUIS SIMPSON, PRESIDENT
 Telephone: 9514850645
 Mailing Name: Not reported
 Mailing Address: 12695 AUTO MALL DR
 Mailing City,St,Zip: MORENO VALLEY, CA 925550000
 Gen County: Riverside
 TSD EPA ID: CAD008252405
 TSD County: Los Angeles
 Waste Category: Other organic solids
 Disposal Method: STORAGE, BULKING, AND/OR TRANSFER OFF SITE--NO TREATMENT/RECOVERY (H010-H129) OR (H131-H135)
 Tons: 0.25
 Facility County: Riverside

MAP FINDINGS

Map ID
 Direction
 Distance
 Distance (ft.)Site

EDR ID Number
 EPA ID Number

Database(s)

MORENO VALLEY AUTO MALL COLLISION CENTER (Continued)

S106092983

[Click this hyperlink](#) while viewing on your computer to access
 9 additional CA_HAZNET: record(s) in the EDR Site Report.

23

**WAL-MART 5193
 12721 MORENO BEACH DR
 MORENO VALLEY, CA 92555**

**HAZNET S108757603
 N/A**

HAZNET:

Year: 2010
 Gepaid: CAL000296323
 Contact: CHRIS STEWART/SENIOR MGR
 Telephone: 4792040402
 Mailing Name: Not reported
 Mailing Address: PO BOX 8041
 Mailing City,St,Zip: BENTONVILLE, AR 727128041
 Gen County: Not reported
 TSD EPA ID: CAD008364432
 TSD County: Not reported
 Waste Category: Off-specification, aged or surplus organics
 Disposal Method: FUEL BLENDING PRIOR TO ENERGY RECOVERY AT ANOTHER SITE
 Tons: 0.004
 Facility County: Riverside

Year: 2010
 Gepaid: CAL000296323
 Contact: CHRIS STEWART/SENIOR MGR
 Telephone: 4792040402
 Mailing Name: Not reported
 Mailing Address: PO BOX 8041
 Mailing City,St,Zip: BENTONVILLE, AR 727128041
 Gen County: Not reported
 TSD EPA ID: CAD008364432
 TSD County: Not reported
 Waste Category: Other organic solids
 Disposal Method: FUEL BLENDING PRIOR TO ENERGY RECOVERY AT ANOTHER SITE
 Tons: 0.0255
 Facility County: Riverside

Year: 2010
 Gepaid: CAL000296323
 Contact: CHRIS STEWART/SENIOR MGR
 Telephone: 4792040402
 Mailing Name: Not reported
 Mailing Address: PO BOX 8041
 Mailing City,St,Zip: BENTONVILLE, AR 727128041
 Gen County: Not reported
 TSD EPA ID: CAD008364432
 TSD County: Not reported
 Waste Category: Unspecified solvent mixture
 Disposal Method: STORAGE, BULKING, AND/OR TRANSFER OFF SITE--NO TREATMENT/RECOVERY
 (H010-H129) OR (H131-H135)
 Tons: 0.0015
 Facility County: Riverside

Year: 2010
 Gepaid: CAL000296323
 Contact: CHRIS STEWART/SENIOR MGR
 Telephone: 4792040402

MAP FINDINGS

Map ID
 Direction
 Distance
 Distance (ft.)Site

EDR ID Number

Database(s) EPA ID Number

WAL-MART 5193 (Continued)

S108757603

Mailing Name: Not reported
 Mailing Address: PO BOX 8041
 Mailing City,St,Zip: BENTONVILLE, AR 727128041
 Gen County: Not reported
 TSD EPA ID: CAD008364432
 TSD County: Not reported
 Waste Category: Other organic solids
 Disposal Method: STORAGE, BULKING, AND/OR TRANSFER OFF SITE--NO TREATMENT/RECOVERY (H010-H129) OR (H131-H135)
 Tons: 0.0215
 Facility County: Riverside

Year: 2010
 Gepaid: CAL000296323
 Contact: CHRIS STEWART/SENIOR MGR
 Telephone: 4792040402
 Mailing Name: Not reported
 Mailing Address: PO BOX 8041
 Mailing City,St,Zip: BENTONVILLE, AR 727128041
 Gen County: Not reported
 TSD EPA ID: CAD008364432
 TSD County: Not reported
 Waste Category: Off-specification, aged or surplus organics
 Disposal Method: FUEL BLENDING PRIOR TO ENERGY RECOVERY AT ANOTHER SITE
 Tons: 0.004
 Facility County: Riverside

[Click this hyperlink](#) while viewing on your computer to access
 104 additional CA_HAZNET: record(s) in the EDR Site Report.

23

**WALMART SUPERCENTER NO 5193
 12721 MORENO BEACH DR
 MORENO VALLEY, CA 92555**

**RCRA-SQG 1014387171
 CAR000206318**

RCRA-SQG:

Date form received by agency:03/12/2010
 Facility name: WALMART SUPERCENTER NO 5193
 Facility address: 12721 MORENO BEACH DR
 MORENO VALLEY, CA 92555
 EPA ID: CAR000206318
 Mailing address: PO BOX 8041
 BENTONVILLE, AR 72712 8041
 Contact: CHRIS STEWART
 Contact address: PO BOX 8041
 BENTONVILLE, AR 72712 8041
 Contact country: US
 Contact telephone: 479-204-0402
 Contact email: CHRISTOPHER.STEWART@WAL-MART.COM
 EPA Region: 09
 Classification: Small Small Quantity Generator
 Description: Handler: generates more than 100 and less than 1000 kg of hazardous waste during any calendar month and accumulates less than 6000 kg of hazardous waste at any time; or generates 100 kg or less of hazardous waste during any calendar month, and accumulates more than 1000 kg of hazardous waste at any time

Owner/Operator Summary:

MAP FINDINGS

Map ID
 Direction
 Distance
 Distance (ft.)Site

EDR ID Number
 EPA ID Number

Database(s)

WALMART SUPERCENTER NO 5193 (Continued)

1014387171

Owner/operator name: WAL MART STORES INC
 Owner/operator address: PO BOX 8041
 BENTONVILLE, AR 72712
 Owner/operator country: US
 Owner/operator telephone: Not reported
 Legal status: Private
 Owner/Operator Type: Owner
 Owner/Op start date: 01/31/2006
 Owner/Op end date: Not reported

Owner/operator name: WAL MART STORES INC
 Owner/operator address: Not reported
 Not reported
 Owner/operator country: Not reported
 Owner/operator telephone: Not reported
 Legal status: Private
 Owner/Operator Type: Operator
 Owner/Op start date: 01/31/2006
 Owner/Op end date: Not reported

Handler Activities Summary:

U.S. importer of hazardous waste: No
 Mixed waste (haz. and radioactive): No
 Recycler of hazardous waste: No
 Transporter of hazardous waste: No
 Treater, storer or disposer of HW: No
 Underground injection activity: No
 On-site burner exemption: No
 Furnace exemption: No
 Used oil fuel burner: No
 Used oil processor: No
 User oil refiner: No
 Used oil fuel marketer to burner: No
 Used oil Specification marketer: No
 Used oil transfer facility: No
 Used oil transporter: No

Hazardous Waste Summary:

Waste code: D001
 Waste name: IGNITABLE HAZARDOUS WASTES ARE THOSE WASTES WHICH HAVE A FLASHPOINT OF LESS THAN 140 DEGREES FAHRENHEIT AS DETERMINED BY A PENSKY-MARTENS CLOSED CUP FLASH POINT TESTER. ANOTHER METHOD OF DETERMINING THE FLASH POINT OF A WASTE IS TO REVIEW THE MATERIAL SAFETY DATA SHEET, WHICH CAN BE OBTAINED FROM THE MANUFACTURER OR DISTRIBUTOR OF THE MATERIAL. LACQUER THINNER IS AN EXAMPLE OF A COMMONLY USED SOLVENT WHICH WOULD BE CONSIDERED AS IGNITABLE HAZARDOUS WASTE.

Waste code: D002
 Waste name: A WASTE WHICH HAS A PH OF LESS THAN 2 OR GREATER THAN 12.5 IS CONSIDERED TO BE A CORROSIVE HAZARDOUS WASTE. SODIUM HYDROXIDE, A CAUSTIC SOLUTION WITH A HIGH PH, IS OFTEN USED BY INDUSTRIES TO CLEAN OR DEGREASE PARTS. HYDROCHLORIC ACID, A SOLUTION WITH A LOW PH, IS USED BY MANY INDUSTRIES TO CLEAN METAL PARTS PRIOR TO PAINTING. WHEN THESE CAUSTIC OR ACID SOLUTIONS BECOME CONTAMINATED AND MUST BE DISPOSED, THE WASTE WOULD BE A CORROSIVE HAZARDOUS WASTE.

MAP FINDINGS

Map ID
 Direction
 Distance
 Distance (ft.)Site

EDR ID Number

Database(s) EPA ID Number

WALMART SUPERCENTER NO 5193 (Continued)

1014387171

Waste code:	D003
Waste name:	A MATERIAL IS CONSIDERED TO BE A REACTIVE HAZARDOUS WASTE IF IT IS NORMALLY UNSTABLE, REACTS VIOLENTLY WITH WATER, GENERATES TOXIC GASES WHEN EXPOSED TO WATER OR CORROSIVE MATERIALS, OR IF IT IS CAPABLE OF DETONATION OR EXPLOSION WHEN EXPOSED TO HEAT OR A FLAME. ONE EXAMPLE OF SUCH WASTE WOULD BY WASTE GUNPOWDER.
Waste code:	D004
Waste name:	ARSENIC
Waste code:	D005
Waste name:	BARIUM
Waste code:	D006
Waste name:	CADMIUM
Waste code:	D007
Waste name:	CHROMIUM
Waste code:	D008
Waste name:	LEAD
Waste code:	D009
Waste name:	MERCURY
Waste code:	D010
Waste name:	SELENIUM
Waste code:	D011
Waste name:	SILVER
Waste code:	D016
Waste name:	2,4-D
Waste code:	D018
Waste name:	BENZENE
Waste code:	D022
Waste name:	CHLOROFORM
Waste code:	D026
Waste name:	CRESOL
Waste code:	D027
Waste name:	1,4-DICHLOROBENZENE
Waste code:	D035
Waste name:	METHYL ETHYL KETONE
Waste code:	D039
Waste name:	TETRACHLOROETHYLENE
Waste code:	P001
Waste name:	2H-1-BENZOPYRAN-2-ONE, 4-HYDROXY-3-(3-OXO-1-PHENYLBUTYL)-, & SALTS, WHEN PRESENT AT CONCENTRATIONS GREATER THAN 0.3%
Waste code:	P046

MAP FINDINGS

Map ID
 Direction
 Distance
 Distance (ft.)Site

EDR ID Number

Database(s) EPA ID Number

WALMART SUPERCENTER NO 5193 (Continued)

1014387171

Waste name:	BENZENEETHANAMINE, ALPHA,ALPHA-DIMETHYL-
Waste code:	P075
Waste name:	NICOTINE, & SALTS
Waste code:	U002
Waste name:	ACETONE (I)
Waste code:	U034
Waste name:	ACETALDEHYDE, TRICHLORO-
Waste code:	U072
Waste name:	BENZENE, 1,4-DICHLORO-
Waste code:	U080
Waste name:	METHANE, DICHLORO-
Waste code:	U154
Waste name:	METHANOL (I)
Waste code:	U159
Waste name:	2-BUTANONE (I,T)
Waste code:	U165
Waste name:	NAPHTHALENE
Waste code:	U182
Waste name:	PARALDEHYDE
Waste code:	U188
Waste name:	PHENOL
Waste code:	U249
Waste name:	ZINC PHOSPHIDE ZN3P2, WHEN PRESENT AT CONCENTRATIONS OF 10% OR LESS
Waste code:	U279
Waste name:	CARBARYL (OR) 1-NAPHTHALENOL, METHYLCARBAMATE
Waste code:	U409
Waste name:	CARBAMIC ACID, [1,2-PHENYLENEBIS (IMINOCARBONOTHIOYL)]BIS-, DIMETHYL ESTER (OR) THIOPHANATE-METHYL
Waste code:	U411
Waste name:	PHENOL, 2-(1-METHYLETHOXY)-, METHYLCARBAMATE (OR) PROPOXUR
Violation Status:	No violations found

23

**WAL-MART SUPERCENTER STORE NO. 5193
 12721 MORENO BEACH DRIVE
 MORENO VALLEY, CA 92555**

**AST A100325480
 N/A**

AST:
 Owner: WAL-MART STORES INC.
 Total Gallons: 1,840
 Certified Unified Program Agencies: Riverside

MAP FINDINGS

Map ID Direction EDR ID Number
 Distance Database(s) EPA ID Number
 Distance (ft.)Site

23 H&S BROS ENTERPRISES INC. HAZNET S109426968
 12611 MORENO BEACH DR N/A
 MORENO VALLEY, CA 92555

HAZNET:

Year: 2010
 Gepaid: CAL000302864
 Contact: GLADYS SEBILLA MANAGER
 Telephone: 9514850268
 Mailing Name: Not reported
 Mailing Address: 12611 MORENO BEACH DR
 Mailing City,St,Zip: MORENO VALLEY, CA 925550000
 Gen County: Not reported
 TSD EPA ID: CAD982444481
 TSD County: Not reported
 Waste Category: Other organic solids
 Disposal Method: STORAGE, BULKING, AND/OR TRANSFER OFF SITE--NO TREATMENT/RECOVERY (H010-H129) OR (H131-H135)
 Tons: 0.15
 Facility County: Riverside

Year: 2010
 Gepaid: CAL000302864
 Contact: GLADYS SEBILLA MANAGER
 Telephone: 9514850268
 Mailing Name: Not reported
 Mailing Address: 12611 MORENO BEACH DR
 Mailing City,St,Zip: MORENO VALLEY, CA 925550000
 Gen County: Not reported
 TSD EPA ID: CAD028409019
 TSD County: Not reported
 Waste Category: Tank bottom waste
 Disposal Method: DISCHARGE TO SEWER/POTW OR NPDES(WITH PRIOR STORAGE--WITH OR WITHOUT TREATMENT)
 Tons: 0.22935
 Facility County: Riverside

Year: 2010
 Gepaid: CAL000302864
 Contact: GLADYS SEBILLA MANAGER
 Telephone: 9514850268
 Mailing Name: Not reported
 Mailing Address: 12611 MORENO BEACH DR
 Mailing City,St,Zip: MORENO VALLEY, CA 925550000
 Gen County: Not reported
 TSD EPA ID: CAD028409019
 TSD County: Not reported
 Waste Category: Other organic solids
 Disposal Method: STORAGE, BULKING, AND/OR TRANSFER OFF SITE--NO TREATMENT/RECOVERY (H010-H129) OR (H131-H135)
 Tons: 0.1
 Facility County: Riverside

Year: 2009
 Gepaid: CAL000302864
 Contact: JOSE NASSER MANAGER
 Telephone: 9097725717
 Mailing Name: Not reported
 Mailing Address: 12611 MORENO BEACH DR

MAP FINDINGS

Map ID
 Direction
 Distance
 Distance (ft.)Site

EDR ID Number
 EPA ID Number

Database(s)

H&S BROS ENTERPRISES INC. (Continued)

S109426968

Mailing City,St,Zip: MORENO VALLEY, CA 925550000
 Gen County: Riverside
 TSD EPA ID: CAD028409019
 TSD County: Los Angeles
 Waste Category: Other organic solids
 Disposal Method: STORAGE, BULKING, AND/OR TRANSFER OFF SITE--NO TREATMENT/RECOVERY (H010-H129) OR (H131-H135)
 Tons: 0.15
 Facility County: Riverside

Year: 2008
 Gepaid: CAL000302864
 Contact: MIKE SATER
 Telephone: 9097725717
 Mailing Name: Not reported
 Mailing Address: 12611 MORENO BEACH DR
 Mailing City,St,Zip: MORENO VALLEY, CA 925550000
 Gen County: Riverside
 TSD EPA ID: CAD982444481
 TSD County: San Bernardino
 Waste Category: Other organic solids
 Disposal Method: OTHER TREATMENT
 Tons: 0.25
 Facility County: Riverside

[Click this hyperlink](#) while viewing on your computer to access
 1 additional CA_HAZNET: record(s) in the EDR Site Report.

24

**TRACT 31424 & 31269
 EUCALYPTUS AVE & REDLANDS BLVD
 MORENO VALLEY, CA 92552**

**NPDES S109461986
 N/A**

NPDES:
 Npdes Number: CAS000002
 Facility Status: Terminated
 Agency Id: Not reported
 Region: 8
 Regulatory Measure Id: Not Available
 Order No: Not reported
 Regulatory Measure Type: Enrollee
 Place Id: Not Available
 WDID: 8 33C344502
 Program Type: Construction
 Adoption Date Of Regulatory Measure: N/A
 Effective Date Of Regulatory Measure: 11/20/2006 5:15:00 PM
 Expiration Date Of Regulatory Measure: Not reported
 Termination Date Of Regulatory Measure: 10/5/2010
 Discharge Name: Fifteen Moreno Valley 72 LLC
 Discharge Address: 15 Enterprise Ste 250
 Discharge City: Aliso Viejo
 Discharge State: Ca
 Discharge Zip: 92656

MAP FINDINGS

Map ID			EDR ID Number
Direction			
Distance			
Distance (ft.)	Site	Database(s)	EPA ID Number

24	EUCALYPTUS HIGH SCHOOL #5 SITE REDLANDS BOULEVARD/EUCALYPTUS AVENUE MORENO VALLEY, CA 92553	SCH ENVIROSTOR	S107770253 N/A
-----------	--	---------------------------	---------------------------

SCH:

Facility ID:	60000326
Site Type:	School Investigation
Site Type Detail:	School
Site Mgmt. Req.:	NONE SPECIFIED
Acres:	70
National Priorities List:	NO
Cleanup Oversight Agencies:	SMBRP
Lead Agency:	SMBRP
Lead Agency Description:	DTSC - Site Mitigation And Brownfield Reuse Program
Project Manager:	Not reported
Supervisor:	* Tawfiq Deek
Division Branch:	Cleanup Cypress
Site Code:	404711
Assembly:	65
Senate:	37
Special Program Status:	Not reported
Status:	No Further Action
Status Date:	02/06/2007
Restricted Use:	NO
Funding:	School District
Latitude:	33.5603
Longitude:	-117.0939
APN:	NONE SPECIFIED
Past Use:	AGRICULTURAL - ORCHARD, AGRICULTURAL - ROW CROPS, RESIDENTIAL AREA
Potential COC:	, 30001, 30004, 30006, 30007, 30008, 30010, 30013, 30014, 30021, 30023, 30043, 30058, 30067, 30080, 30108, 30152, 30153, 30154, 30156, 30207, 30261, 30308, 30343, 30367, 30402, 30407, 30515, 30542, 30587, 30594
Confirmed COC:	30515-NO,30542-NO,30021-NO,30023-NO,30043-NO,30058-NO,30067-NO, 30080-NO,30108-NO,30152-NO,30153-NO,30154-NO,30156-NO,30207-NO, 30261-NO,30308-NO,30343-NO,30367-NO,30402-NO,30407-NO,30001-NO, 30004-NO,30006-NO,30007-NO,30008-NO,30010-NO,30013-NO,30014-NO,31000, 30587-NO,30594-NO
Potential Description:	SOIL
Alias Name:	404711
Alias Type:	Project Code (Site Code)
Alias Name:	60000326
Alias Type:	Envirostor ID Number

Completed Info:

Completed Area Name:	PROJECT WIDE
Completed Sub Area Name:	Not reported
Completed Document Type:	Preliminary Endangerment Assessment Workplan
Completed Date:	08/15/2006
Comments:	PEA Tech Memo approved.
Completed Area Name:	PROJECT WIDE
Completed Sub Area Name:	Not reported
Completed Document Type:	Preliminary Endangerment Assessment Report
Completed Date:	02/05/2007
Comments:	Revised Draft PEA approved 02/05/07.
Completed Area Name:	PROJECT WIDE
Completed Sub Area Name:	Not reported

MAP FINDINGS

Map ID
 Direction
 Distance
 Distance (ft.)Site

EDR ID Number
 EPA ID Number

Database(s)

EUCALYPTUS HIGH SCHOOL #5 SITE (Continued)

S107770253

Completed Document Type: Cost Recovery Closeout Memo
 Completed Date: 02/06/2007
 Comments: CRU memo prepared and submitted to Cost Recovery Unit 02/06/07.

Completed Area Name: PROJECT WIDE
 Completed Sub Area Name: Not reported
 Completed Document Type: Environmental Oversight Agreement
 Completed Date: 06/15/2006
 Comments: Not reported

Future Area Name: Not reported
 Future Sub Area Name: Not reported
 Future Document Type: Not reported
 Future Due Date: Not reported
 Schedule Area Name: Not reported
 Schedule Sub Area Name: Not reported
 Schedule Document Type: Not reported
 Schedule Due Date: Not reported
 Schedule Revised Date: Not reported

ENVIROSTOR:

Site Type: School Investigation
 Site Type Detailed: School
 Acres: 70
 NPL: NO
 Regulatory Agencies: SMBRP
 Lead Agency: SMBRP
 Program Manager: Not reported
 Supervisor: * Tawfiq Deek
 Division Branch: Cleanup Cypress
 Facility ID: 60000326
 Site Code: 404711
 Assembly: 65
 Senate: 37
 Special Program: Not reported
 Status: No Further Action
 Status Date: 02/06/2007
 Restricted Use: NO
 Site Mgmt. Req.: NONE SPECIFIED
 Funding: School District
 Latitude: 33.5603
 Longitude: -117.0939
 APN: NONE SPECIFIED
 Past Use: AGRICULTURAL - ORCHARD, AGRICULTURAL - ROW CROPS, RESIDENTIAL AREA
 Potential COC: , 30001, 30004, 30006, 30007, 30008, 30010, 30013, 30014, 30021, 30023, 30043, 30058, 30067, 30080, 30108, 30152, 30153, 30154, 30156, 30207, 30261, 30308, 30343, 30367, 30402, 30407, 30515, 30542, 30587, 30594
 Confirmed COC: 30515-NO,30542-NO,30021-NO,30023-NO,30043-NO,30058-NO,30067-NO, 30080-NO,30108-NO,30152-NO,30153-NO,30154-NO,30156-NO,30207-NO, 30261-NO,30308-NO,30343-NO,30367-NO,30402-NO,30407-NO,30001-NO, 30004-NO,30006-NO,30007-NO,30008-NO,30010-NO,30013-NO,30014-NO,31000, 30587-NO,30594-NO
 Potential Description: SOIL
 Alias Name: 404711
 Alias Type: Project Code (Site Code)
 Alias Name: 60000326

MAP FINDINGS

Map ID
 Direction
 Distance
 Distance (ft.)Site

EDR ID Number
 EPA ID Number

Database(s)

EUCALYPTUS HIGH SCHOOL #5 SITE (Continued)

S107770253

Alias Type: Envirostor ID Number

Completed Info:

Completed Area Name: PROJECT WIDE
 Completed Sub Area Name: Not reported
 Completed Document Type: Preliminary Endangerment Assessment Workplan
 Completed Date: 08/15/2006
 Comments: PEA Tech Memo approved.

Completed Area Name: PROJECT WIDE
 Completed Sub Area Name: Not reported
 Completed Document Type: Preliminary Endangerment Assessment Report
 Completed Date: 02/05/2007
 Comments: Revised Draft PEA approved 02/05/07.

Completed Area Name: PROJECT WIDE
 Completed Sub Area Name: Not reported
 Completed Document Type: Cost Recovery Closeout Memo
 Completed Date: 02/06/2007
 Comments: CRU memo prepared and submitted to Cost Recovery Unit 02/06/07.

Completed Area Name: PROJECT WIDE
 Completed Sub Area Name: Not reported
 Completed Document Type: Environmental Oversight Agreement
 Completed Date: 06/15/2006
 Comments: Not reported

Future Area Name: Not reported
 Future Sub Area Name: Not reported
 Future Document Type: Not reported
 Future Due Date: Not reported
 Schedule Area Name: Not reported
 Schedule Sub Area Name: Not reported
 Schedule Document Type: Not reported
 Schedule Due Date: Not reported
 Schedule Revised Date: Not reported

25

**TARGET STORE T-2309
 27100 EUCALYPTUS AVE
 MORENO VALLEY, CA 92555**

**SWRCY S108937676
 HAZNET N/A**

SWRCY:

Facility Phone Number: (951) 520-1700
 Whether The Facility Is Grandfathered: N
 Effective Date: 03/14/2008
 Rural: N
 As Of: 2011-05-31 00:00:00
 Party Number: 26774

HAZNET:

Year: 2010
 Gepaid: CAL000322046
 Contact: Corporate Complainece
 Telephone: 8005872228
 Mailing Name: Not reported
 Mailing Address: PO BOX 111
 Mailing City,St,Zip: MINNEAPOLIS, MN 554400111
 Gen County: Not reported

MAP FINDINGS

Map ID
 Direction
 Distance
 Distance (ft.)Site

EDR ID Number
 EPA ID Number

Database(s)

TARGET STORE T-2309 (Continued)

S108937676

TSD EPA ID: AZD081705402
 TSD County: Not reported
 Waste Category: Off-specification, aged or surplus organics
 Disposal Method: STORAGE, BULKING, AND/OR TRANSFER OFF SITE--NO TREATMENT/RECOVERY (H010-H129) OR (H131-H135)
 Tons: 0.0485
 Facility County: Riverside

Year: 2010
 Gepaid: CAL000322046
 Contact: Corporate Complaine
 Telephone: 8005872228
 Mailing Name: Not reported
 Mailing Address: PO BOX 111
 Mailing City,St,Zip: MINNEAPOLIS, MN 554400111
 Gen County: Not reported

TSD EPA ID: AZD081705402
 TSD County: Not reported
 Waste Category: Off-specification, aged or surplus organics
 Disposal Method: STORAGE, BULKING, AND/OR TRANSFER OFF SITE--NO TREATMENT/RECOVERY (H010-H129) OR (H131-H135)
 Tons: 0.0365
 Facility County: Riverside

Year: 2010
 Gepaid: CAL000322046
 Contact: Corporate Complaine
 Telephone: 8005872228
 Mailing Name: Not reported
 Mailing Address: PO BOX 111
 Mailing City,St,Zip: MINNEAPOLIS, MN 554400111
 Gen County: Not reported

TSD EPA ID: AZD081705402
 TSD County: Not reported
 Waste Category: Off-specification, aged or surplus organics
 Disposal Method: STORAGE, BULKING, AND/OR TRANSFER OFF SITE--NO TREATMENT/RECOVERY (H010-H129) OR (H131-H135)
 Tons: 0.068
 Facility County: Riverside

Year: 2010
 Gepaid: CAL000322046
 Contact: Corporate Complaine
 Telephone: 8005872228
 Mailing Name: Not reported
 Mailing Address: PO BOX 111
 Mailing City,St,Zip: MINNEAPOLIS, MN 554400111
 Gen County: Not reported

TSD EPA ID: CAD008364432
 TSD County: Not reported
 Waste Category: Alkaline solution without metals pH >= 12.5
 Disposal Method: STORAGE, BULKING, AND/OR TRANSFER OFF SITE--NO TREATMENT/RECOVERY (H010-H129) OR (H131-H135)
 Tons: 0.025
 Facility County: Riverside

Year: 2010

MAP FINDINGS

Map ID
 Direction
 Distance
 Distance (ft.)Site

EDR ID Number
 EPA ID Number

Database(s)

TARGET STORE T-2309 (Continued)

S108937676

Gepaid: CAL000322046
 Contact: Corporate Complainece
 Telephone: 8005872228
 Mailing Name: Not reported
 Mailing Address: PO BOX 111
 Mailing City,St,Zip: MINNEAPOLIS, MN 554400111
 Gen County: Not reported
 TSD EPA ID: AZD081705402
 TSD County: Not reported
 Waste Category: Off-specification, aged or surplus organics
 Disposal Method: STORAGE, BULKING, AND/OR TRANSFER OFF SITE--NO TREATMENT/RECOVERY (H010-H129) OR (H131-H135)
 Tons: 0.076
 Facility County: Riverside

[Click this hyperlink](#) while viewing on your computer to access 13 additional CA_HAZNET: record(s) in the EDR Site Report.

25

**TARGET #2309
 27100 EUCALYPTUS AVE
 MORENO VALLEY, CA 92555**

**RCRA-LQG 1014386941
 CAL000322046**

RCRA-LQG:

Date form received by agency:06/24/2010
 Facility name: TARGET #2309
 Facility address: 27100 EUCALYPTUS AVE
 MORENO VALLEY, CA 92555
 EPA ID: CAL000322046
 Mailing address: P.O. BOX 111
 MINNEAPOLIS, MN 55440
 Contact: JANNA ADAIR-POTTS
 Contact address: P.O. BOX 111
 MINNEAPOLIS, MN 55440
 Contact country: US
 Contact telephone: (800) 587-2228
 Contact email: CORPORATE.COMPLIANCE@TARGET.COM
 EPA Region: 09
 Classification: Large Quantity Generator
 Description: Handler: generates 1,000 kg or more of hazardous waste during any calendar month; or generates more than 1 kg of acutely hazardous waste during any calendar month; or generates more than 100 kg of any residue or contaminated soil, waste or other debris resulting from the cleanup of a spill, into or on any land or water, of acutely hazardous waste during any calendar month; or generates 1 kg or less of acutely hazardous waste during any calendar month, and accumulates more than 1 kg of acutely hazardous waste at any time; or generates 100 kg or less of any residue or contaminated soil, waste or other debris resulting from the cleanup of a spill, into or on any land or water, of acutely hazardous waste during any calendar month, and accumulates more than 100 kg of that material at any time

Owner/Operator Summary:

Owner/operator name: TARGET CORPORATION
 Owner/operator address: 1000 NICOLLET MALL
 MINNEAPOLIS, MN 55403
 Owner/operator country: US
 Owner/operator telephone: (800) 587-2228

MAP FINDINGS

Map ID
 Direction
 Distance
 Distance (ft.)Site

EDR ID Number

Database(s) EPA ID Number

TARGET #2309 (Continued)

1014386941

Legal status: Private
 Owner/Operator Type: Owner
 Owner/Op start date: 07/25/2007
 Owner/Op end date: Not reported

Owner/operator name: TARGET CORPORATION
 Owner/operator address: Not reported
 Not reported

Owner/operator country: Not reported
 Owner/operator telephone: Not reported

Legal status: Private
 Owner/Operator Type: Operator
 Owner/Op start date: 07/25/2007
 Owner/Op end date: Not reported

Handler Activities Summary:

U.S. importer of hazardous waste: No
 Mixed waste (haz. and radioactive): No
 Recycler of hazardous waste: No
 Transporter of hazardous waste: No
 Treater, storer or disposer of HW: No
 Underground injection activity: No
 On-site burner exemption: No
 Furnace exemption: No
 Used oil fuel burner: No
 Used oil processor: No
 User oil refiner: No
 Used oil fuel marketer to burner: No
 Used oil Specification marketer: No
 Used oil transfer facility: No
 Used oil transporter: No

Hazardous Waste Summary:

Waste code: 122
 Waste name: 122

Waste code: 123
 Waste name: 123

Waste code: 141
 Waste name: 141

Waste code: 181
 Waste name: 181

Waste code: 214
 Waste name: 214

Waste code: 291
 Waste name: 291

Waste code: 311
 Waste name: 311

Waste code: 331
 Waste name: 331

MAP FINDINGS

Map ID
 Direction
 Distance
 Distance (ft.)Site

EDR ID Number

Database(s) EPA ID Number

TARGET #2309 (Continued)

1014386941

Waste code: 791
 Waste name: 791

Waste code: D001
 Waste name: IGNITABLE HAZARDOUS WASTES ARE THOSE WASTES WHICH HAVE A FLASHPOINT OF LESS THAN 140 DEGREES FAHRENHEIT AS DETERMINED BY A PENSKEY-MARTENS CLOSED CUP FLASH POINT TESTER. ANOTHER METHOD OF DETERMINING THE FLASH POINT OF A WASTE IS TO REVIEW THE MATERIAL SAFETY DATA SHEET, WHICH CAN BE OBTAINED FROM THE MANUFACTURER OR DISTRIBUTOR OF THE MATERIAL. LACQUER THINNER IS AN EXAMPLE OF A COMMONLY USED SOLVENT WHICH WOULD BE CONSIDERED AS IGNITABLE HAZARDOUS WASTE.

Waste code: D002
 Waste name: A WASTE WHICH HAS A PH OF LESS THAN 2 OR GREATER THAN 12.5 IS CONSIDERED TO BE A CORROSIVE HAZARDOUS WASTE. SODIUM HYDROXIDE, A CAUSTIC SOLUTION WITH A HIGH PH, IS OFTEN USED BY INDUSTRIES TO CLEAN OR DEGREASE PARTS. HYDROCHLORIC ACID, A SOLUTION WITH A LOW PH, IS USED BY MANY INDUSTRIES TO CLEAN METAL PARTS PRIOR TO PAINTING. WHEN THESE CAUSTIC OR ACID SOLUTIONS BECOME CONTAMINATED AND MUST BE DISPOSED, THE WASTE WOULD BE A CORROSIVE HAZARDOUS WASTE.

Waste code: D004
 Waste name: ARSENIC

Waste code: D005
 Waste name: BARIUM

Waste code: D008
 Waste name: LEAD

Waste code: D035
 Waste name: METHYL ETHYL KETONE

Waste code: P001
 Waste name: 2H-1-BENZOPYRAN-2-ONE, 4-HYDROXY-3-(3-OXO-1-PHENYLBUTYL)-, & SALTS, WHEN PRESENT AT CONCENTRATIONS GREATER THAN 0.3%

Waste code: P046
 Waste name: BENZENEETHANAMINE, ALPHA,ALPHA-DIMETHYL-

Waste code: P075
 Waste name: NICOTINE, & SALTS

Waste code: U002
 Waste name: ACETONE (I)

Waste code: U240
 Waste name: ACETIC ACID, (2,4-DICHLOROPHENOXY)-, SALTS & ESTERS

Biennial Reports:

Last Biennial Reporting Year: 2011

Annual Waste Handled:

Waste code: D001
 Waste name: IGNITABLE HAZARDOUS WASTES ARE THOSE WASTES WHICH HAVE A FLASHPOINT OF LESS THAN 140 DEGREES FAHRENHEIT AS DETERMINED BY A PENSKEY-MARTENS CLOSED CUP FLASH POINT TESTER. ANOTHER METHOD OF DETERMINING THE

MAP FINDINGS

Map ID
 Direction
 Distance
 Distance (ft.)Site

EDR ID Number

Database(s) EPA ID Number

TARGET #2309 (Continued)

1014386941

FLASH POINT OF A WASTE IS TO REVIEW THE MATERIAL SAFETY DATA SHEET, WHICH CAN BE OBTAINED FROM THE MANUFACTURER OR DISTRIBUTOR OF THE MATERIAL. LACQUER THINNER IS AN EXAMPLE OF A COMMONLY USED SOLVENT WHICH WOULD BE CONSIDERED AS IGNITABLE HAZARDOUS WASTE.

Amount (Lbs): 3539

Waste code: D002

Waste name: A WASTE WHICH HAS A PH OF LESS THAN 2 OR GREATER THAN 12.5 IS CONSIDERED TO BE A CORROSIVE HAZARDOUS WASTE. SODIUM HYDROXIDE, A CAUSTIC SOLUTION WITH A HIGH PH, IS OFTEN USED BY INDUSTRIES TO CLEAN OR DEGREASE PARTS. HYDROCHLORIC ACID, A SOLUTION WITH A LOW PH, IS USED BY MANY INDUSTRIES TO CLEAN METAL PARTS PRIOR TO PAINTING. WHEN THESE CAUSTIC OR ACID SOLUTIONS BECOME CONTAMINATED AND MUST BE DISPOSED, THE WASTE WOULD BE A CORROSIVE HAZARDOUS WASTE.

Amount (Lbs): 3539

Waste code: D004

Waste name: ARSENIC

Amount (Lbs): 3539

Waste code: D005

Waste name: BARIUM

Amount (Lbs): 3539

Waste code: D008

Waste name: LEAD

Amount (Lbs): 3539

Waste code: D035

Waste name: METHYL ETHYL KETONE

Amount (Lbs): 3539

Waste code: P001

Waste name: 2H-1-BENZOPYRAN-2-ONE, 4-HYDROXY-3-(3-OXO-1-PHENYLBUTYL)-, & SALTS, WHEN PRESENT AT CONCENTRATIONS GREATER THAN 0.3%

Amount (Lbs): 3

Waste code: P046

Waste name: BENZENEETHANAMINE, ALPHA,ALPHA-DIMETHYL-

Amount (Lbs): 3

Waste code: P075

Waste name: NICOTINE, & SALTS

Amount (Lbs): 3

Waste code: U002

Waste name: ACETONE (I)

Amount (Lbs): 3539

Waste code: U240

Waste name: ACETIC ACID, (2,4-DICHLOROPHENOXY)-, SALTS & ESTERS

Amount (Lbs): 3539

Violation Status: No violations found

MAP FINDINGS

Map ID			EDR ID Number
Direction			
Distance			
Distance (ft.)	Site	Database(s)	EPA ID Number

25	TARGET STORE NO 2309 27100 EUCALYPTUS AVE MORENO VALLEY, CA 92555	RCRA-SQG	1014465374 CAR000218388
-----------	--	-----------------	--

RCRA-SQG:

Date form received by agency: 04/11/2011
 Facility name: TARGET STORE NO 2309
 Facility address: 27100 EUCALYPTUS AVE
 MORENO VALLEY, CA 92555
 EPA ID: CAR000218388
 Mailing address: PO BOX 111
 MINNEAPOLIS, MN 55440-0111
 Contact: MARK W SCHWARZE
 Contact address: PO BOX 111
 MINNEAPOLIS, MN 55440-0111
 Contact country: US
 Contact telephone: 800-587-2228
 Contact email: CORPORATE.COMPLIANCE@TARGET.COM
 EPA Region: 09
 Classification: Small Small Quantity Generator
 Description: Handler: generates more than 100 and less than 1000 kg of hazardous waste during any calendar month and accumulates less than 6000 kg of hazardous waste at any time; or generates 100 kg or less of hazardous waste during any calendar month, and accumulates more than 1000 kg of hazardous waste at any time

Owner/Operator Summary:

Owner/operator name: TARGET CORP
 Owner/operator address: PO BOX 111
 MINNEAPOLIS, MN 55440
 Owner/operator country: US
 Owner/operator telephone: 800-587-2228
 Legal status: Private
 Owner/Operator Type: Owner
 Owner/Op start date: 07/25/2007
 Owner/Op end date: Not reported

Owner/operator name: TARGET CORP
 Owner/operator address: Not reported
 Not reported
 Owner/operator country: US
 Owner/operator telephone: Not reported
 Legal status: Private
 Owner/Operator Type: Operator
 Owner/Op start date: 07/25/2007
 Owner/Op end date: Not reported

Handler Activities Summary:

U.S. importer of hazardous waste: No
 Mixed waste (haz. and radioactive): No
 Recycler of hazardous waste: No
 Transporter of hazardous waste: No
 Treater, storer or disposer of HW: No
 Underground injection activity: No
 On-site burner exemption: No
 Furnace exemption: No
 Used oil fuel burner: No
 Used oil processor: No

MAP FINDINGS

Map ID
 Direction
 Distance
 Distance (ft.)Site

EDR ID Number

Database(s) EPA ID Number

TARGET STORE NO 2309 (Continued)

1014465374

User oil refiner: No
 Used oil fuel marketer to burner: No
 Used oil Specification marketer: No
 Used oil transfer facility: No
 Used oil transporter: No

Hazardous Waste Summary:

Waste code: D001
 Waste name: IGNITABLE HAZARDOUS WASTES ARE THOSE WASTES WHICH HAVE A FLASHPOINT OF LESS THAN 140 DEGREES FAHRENHEIT AS DETERMINED BY A PENSKEY-MARTENS CLOSED CUP FLASH POINT TESTER. ANOTHER METHOD OF DETERMINING THE FLASH POINT OF A WASTE IS TO REVIEW THE MATERIAL SAFETY DATA SHEET, WHICH CAN BE OBTAINED FROM THE MANUFACTURER OR DISTRIBUTOR OF THE MATERIAL. LACQUER THINNER IS AN EXAMPLE OF A COMMONLY USED SOLVENT WHICH WOULD BE CONSIDERED AS IGNITABLE HAZARDOUS WASTE.

Waste code: D002
 Waste name: A WASTE WHICH HAS A PH OF LESS THAN 2 OR GREATER THAN 12.5 IS CONSIDERED TO BE A CORROSIVE HAZARDOUS WASTE. SODIUM HYDROXIDE, A CAUSTIC SOLUTION WITH A HIGH PH, IS OFTEN USED BY INDUSTRIES TO CLEAN OR DEGREASE PARTS. HYDROCHLORIC ACID, A SOLUTION WITH A LOW PH, IS USED BY MANY INDUSTRIES TO CLEAN METAL PARTS PRIOR TO PAINTING. WHEN THESE CAUSTIC OR ACID SOLUTIONS BECOME CONTAMINATED AND MUST BE DISPOSED, THE WASTE WOULD BE A CORROSIVE HAZARDOUS WASTE.

Waste code: D005
 Waste name: BARIUM

Waste code: D008
 Waste name: LEAD

Waste code: D009
 Waste name: MERCURY

Waste code: D011
 Waste name: SILVER

Waste code: D016
 Waste name: 2,4-D

Waste code: P001
 Waste name: 2H-1-BENZOPYRAN-2-ONE, 4-HYDROXY-3-(3-OXO-1-PHENYLBUTYL)-, & SALTS, WHEN PRESENT AT CONCENTRATIONS GREATER THAN 0.3%

Waste code: P046
 Waste name: BENZENEETHANAMINE, ALPHA,ALPHA-DIMETHYL-

Waste code: P075
 Waste name: NICOTINE, & SALTS

Violation Status: No violations found

MAP FINDINGS

Map ID
 Direction
 Distance
 Distance (ft.)Site

EDR ID Number

Database(s) EPA ID Number

26 EASTERN MUNICIPAL WATER DISTRICT
 13249 NASON
 MORENO VALLEY, CA 92583

EMI S108431760
 N/A

EMI:

Year: 2005
 County Code: 33
 Air Basin: SC
 Facility ID: 70317
 Air District Name: SC
 SIC Code: 4941
 Air District Name: SOUTH COAST AQMD
 Community Health Air Pollution Info System: Not reported
 Consolidated Emission Reporting Rule: Not reported
 Total Organic Hydrocarbon Gases Tons/Yr: .338
 Reactive Organic Gases Tons/Yr: .0308932
 Carbon Monoxide Emissions Tons/Yr: .844
 NOX - Oxides of Nitrogen Tons/Yr: .507
 SOX - Oxides of Sulphur Tons/Yr: .000935
 Particulate Matter Tons/Yr: .0156
 Part. Matter 10 Micrometers & Smlr Tons/Yr: .0155064

Year: 2006
 County Code: 33
 Air Basin: SC
 Facility ID: 70317
 Air District Name: SC
 SIC Code: 4941
 Air District Name: SOUTH COAST AQMD
 Community Health Air Pollution Info System: Not reported
 Consolidated Emission Reporting Rule: Not reported
 Total Organic Hydrocarbon Gases Tons/Yr: 3.118161925601750547
 Reactive Organic Gases Tons/Yr: .285
 Carbon Monoxide Emissions Tons/Yr: .712
 NOX - Oxides of Nitrogen Tons/Yr: .427
 SOX - Oxides of Sulphur Tons/Yr: .001
 Particulate Matter Tons/Yr: .013
 Part. Matter 10 Micrometers & Smlr Tons/Yr: .012922

Year: 2007
 County Code: 33
 Air Basin: SC
 Facility ID: 70317
 Air District Name: SC
 SIC Code: 4941
 Air District Name: SOUTH COAST AQMD
 Community Health Air Pollution Info System: Not reported
 Consolidated Emission Reporting Rule: Not reported
 Total Organic Hydrocarbon Gases Tons/Yr: 3.118161925601750547
 Reactive Organic Gases Tons/Yr: .285
 Carbon Monoxide Emissions Tons/Yr: .712
 NOX - Oxides of Nitrogen Tons/Yr: .427
 SOX - Oxides of Sulphur Tons/Yr: .001
 Particulate Matter Tons/Yr: .013
 Part. Matter 10 Micrometers & Smlr Tons/Yr: .012922

MAP FINDINGS

Map ID			EDR ID Number
Direction			
Distance			
Distance (ft.)Site		Database(s)	EPA ID Number

26	EASTERN MUNICIPAL WATER DISTRICT 13249 NASON MORENO VALLEY, CA 92555	FINDS	1011986888 N/A
-----------	---	--------------	---------------------------

FINDS:

Registry ID: 110037988826

Environmental Interest/Information System

The NEI (National Emissions Inventory) database contains information on stationary and mobile sources that emit criteria air pollutants and their precursors, as well as hazardous air pollutants (HAPs).

26	VALLEY VIEW HIGH 13135 NASON ST. MORENO VALLEY, CA 92555	FINDS	1008298694 N/A
-----------	---	--------------	---------------------------

FINDS:

Registry ID: 110021898231

Environmental Interest/Information System

US Geographic Names Information System (GNIS) is the official vehicle for geographic names used by the federal government and the source for applying geographic names to federal maps and other printed and electronic documents.

NCES (National Center for Education Statistics) is the primary federal entity for collecting and analyzing data related to education in the United States and other nations and the institute of education sciences.

26	RIVERSIDE COUNTY OFFICE OF EDUCATION, VALLEY VIEW HS-ROP 13135 NASON ST MORENO VALLEY, CA 92555	NPDES HAZNET	S105724489 N/A
-----------	--	-------------------------	---------------------------

NPDES:

Npdes Number:	CAS000002
Facility Status:	Terminated
Agency Id:	Not reported
Region:	8
Regulatory Measure Id:	Not Available
Order No:	Not reported
Regulatory Measure Type:	Enrollee
Place Id:	Not Available
WDID:	8 33C340369
Program Type:	Construction
Adoption Date Of Regulatory Measure:	N/A
Effective Date Of Regulatory Measure:	3/29/2006 3:11:00 PM
Expiration Date Of Regulatory Measure:	Not reported
Termination Date Of Regulatory Measure:	6/2/2010
Discharge Name:	Moreno Valley USD
Discharge Address:	13911 Perris Blvd
Discharge City:	Moreno Valley
Discharge State:	Ca
Discharge Zip:	92553

MAP FINDINGS

Map ID
 Direction
 Distance
 Distance (ft.)Site

EDR ID Number
 EPA ID Number

Database(s)

RIVERSIDE COUNTY OFFICE OF EDUCATION, VALLEY VIEW HS-ROP (Continued)

S105724489

HAZNET:

Year: 2003
 Gepaid: CAL000094369
 Contact: PHIL KOBZ DIRECTOR
 Telephone: 9098266797
 Mailing Name: DIANA SCHNEIDER, REGIONAL ADMINISTR
 Mailing Address: PO BOX 868
 Mailing City,St,Zip: RIVERSIDE, CA 925020868
 Gen County: Riverside
 TSD EPA ID: CAT000613927
 TSD County: Riverside
 Waste Category: Aqueous solution with total organic residues less than 10 percent
 Disposal Method: H01
 Tons: 0.23
 Facility County: Riverside

Year: 2003
 Gepaid: CAL000209846
 Contact: diana schneider
 Telephone: 9098266534
 Mailing Name: DIANA SCHNEIDER, REGIONAL ADMINISTR
 Mailing Address: PO BOX 868
 Mailing City,St,Zip: RIVERSIDE, CA 925020868
 Gen County: Riverside
 TSD EPA ID: CAT000613927
 TSD County: Riverside
 Waste Category: Aqueous solution with total organic residues less than 10 percent
 Disposal Method: H01
 Tons: 0.23
 Facility County: Riverside

Year: 2002
 Gepaid: CAL000209846
 Contact: diana schneider
 Telephone: 9098266534
 Mailing Name: Not reported
 Mailing Address: po box 868
 Mailing City,St,Zip: MORENO VALLEY, CA 925020868
 Gen County: Riverside
 TSD EPA ID: Not reported
 TSD County: San Bernardino
 Waste Category: Aqueous solution with total organic residues less than 10 percent
 Disposal Method: H01
 Tons: 0.40
 Facility County: Not reported

Year: 2001
 Gepaid: CAL000209846
 Contact: diana schneider
 Telephone: 9098266534
 Mailing Name: Not reported
 Mailing Address: po box 868
 Mailing City,St,Zip: MORENO VALLEY, CA 925020868
 Gen County: Riverside
 TSD EPA ID: Not reported
 TSD County: Los Angeles
 Waste Category: Aqueous solution with total organic residues less than 10 percent

MAP FINDINGS

Map ID		EDR ID Number
Direction		
Distance		
Distance (ft.)Site	Database(s)	EPA ID Number

RIVERSIDE COUNTY OFFICE OF EDUCATION, VALLEY VIEW HS-ROP (Continued)

S105724489

Disposal Method: H01
 Tons: 0.04
 Facility County: Not reported

**27 MOUNTAIN VIEW MIDDLE SCHOOL EXPANSION
 13130 MORRISON AVENUE
 MORENO VALLEY, CA 92555**

**SCH S109034365
 ENVIROSTOR N/A**

SCH:

Facility ID: 60000825
 Site Type: School Investigation
 Site Type Detail: School
 Site Mgmt. Req.: NONE SPECIFIED
 Acres: 0.42
 National Priorities List: NO
 Cleanup Oversight Agencies: SMBRP
 Lead Agency: SMBRP
 Lead Agency Description: DTSC - Site Mitigation And Brownfield Reuse Program
 Project Manager: JUAN OSORNIO
 Supervisor: Shahir Haddad
 Division Branch: Cleanup Cypress
 Site Code: 404779
 Assembly: 63, 65
 Senate: 31, 37
 Special Program Status: Not reported
 Status: No Further Action
 Status Date: 06/16/2008
 Restricted Use: NO
 Funding: School District
 Latitude: 33.92984
 Longitude: -117.20007
 APN: NONE SPECIFIED
 Past Use: AGRICULTURAL - ROW CROPS, SCHOOL - MIDDLE
 Potential COC: 30001, 30004, 30006, 30007, 30008, 30010, 30023
 Confirmed COC: 30001-NO,30004-NO,30023-NO,30006-NO,30007-NO,30008-NO,30010-NO
 Potential Description: SOIL
 Alias Name: 404779
 Alias Type: Project Code (Site Code)
 Alias Name: 60000825
 Alias Type: Envirostor ID Number

Completed Info:

Completed Area Name: PROJECT WIDE
 Completed Sub Area Name: Not reported
 Completed Document Type: Cost Recovery Closeout Memo
 Completed Date: 06/27/2008
 Comments: Not reported

Completed Area Name: PROJECT WIDE
 Completed Sub Area Name: Not reported
 Completed Document Type: Environmental Oversight Agreement
 Completed Date: 03/04/2008
 Comments: Rec'd executed Agreement from Sharon. O/N to District.

Completed Area Name: PROJECT WIDE
 Completed Sub Area Name: Not reported
 Completed Document Type: Preliminary Endangerment Assessment Workplan

MAP FINDINGS

Map ID
 Direction
 Distance
 Distance (ft.)Site

EDR ID Number

Database(s) EPA ID Number

MOUNTAIN VIEW MIDDLE SCHOOL EXPANSION (Continued)

S109034365

Completed Date: 03/20/2008
 Comments: DTSC concurred with the proposed sampling approach.

Completed Area Name: PROJECT WIDE
 Completed Sub Area Name: Not reported
 Completed Document Type: Preliminary Endangerment Assessment Report
 Completed Date: 06/16/2008
 Comments: Not reported

Future Area Name: Not reported
 Future Sub Area Name: Not reported
 Future Document Type: Not reported
 Future Due Date: Not reported
 Schedule Area Name: Not reported
 Schedule Sub Area Name: Not reported
 Schedule Document Type: Not reported
 Schedule Due Date: Not reported
 Schedule Revised Date: Not reported

ENVIROSTOR:

Site Type: School Investigation
 Site Type Detailed: School
 Acres: 0.42
 NPL: NO
 Regulatory Agencies: SMBRP
 Lead Agency: SMBRP
 Program Manager: JUAN OSORNIO
 Supervisor: Shahir Haddad
 Division Branch: Cleanup Cypress
 Facility ID: 60000825
 Site Code: 404779
 Assembly: 63, 65
 Senate: 31, 37
 Special Program: Not reported
 Status: No Further Action
 Status Date: 06/16/2008
 Restricted Use: NO
 Site Mgmt. Req.: NONE SPECIFIED
 Funding: School District
 Latitude: 33.92984
 Longitude: -117.20007
 APN: NONE SPECIFIED
 Past Use: AGRICULTURAL - ROW CROPS, SCHOOL - MIDDLE
 Potential COC: 30001, 30004, 30006, 30007, 30008, 30010, 30023
 Confirmed COC: 30001-NO,30004-NO,30023-NO,30006-NO,30007-NO,30008-NO,30010-NO
 Potential Description: SOIL
 Alias Name: 404779
 Alias Type: Project Code (Site Code)
 Alias Name: 60000825
 Alias Type: Envirostor ID Number

Completed Info:

Completed Area Name: PROJECT WIDE
 Completed Sub Area Name: Not reported
 Completed Document Type: Cost Recovery Closeout Memo
 Completed Date: 06/27/2008
 Comments: Not reported

MAP FINDINGS

Map ID
 Direction
 Distance
 Distance (ft.)Site

EDR ID Number
 EPA ID Number

Database(s)

MOUNTAIN VIEW MIDDLE SCHOOL EXPANSION (Continued)

S109034365

Completed Area Name: PROJECT WIDE
 Completed Sub Area Name: Not reported
 Completed Document Type: Environmental Oversight Agreement
 Completed Date: 03/04/2008
 Comments: Rec'd executed Agreement from Sharon. O/N to District.

Completed Area Name: PROJECT WIDE
 Completed Sub Area Name: Not reported
 Completed Document Type: Preliminary Endangerment Assessment Workplan
 Completed Date: 03/20/2008
 Comments: DTSC concurred with the proposed sampling approach.

Completed Area Name: PROJECT WIDE
 Completed Sub Area Name: Not reported
 Completed Document Type: Preliminary Endangerment Assessment Report
 Completed Date: 06/16/2008
 Comments: Not reported

Future Area Name: Not reported
 Future Sub Area Name: Not reported
 Future Document Type: Not reported
 Future Due Date: Not reported
 Schedule Area Name: Not reported
 Schedule Sub Area Name: Not reported
 Schedule Document Type: Not reported
 Schedule Due Date: Not reported
 Schedule Revised Date: Not reported

28

**SOMERGATE 2 TRACT 32625
 COTTONWOOD & REDLANDS BLVD
 MORENO VALLEY, CA 92552**

**NPDES S109458790
 N/A**

NPDES:

Npdes Number: CAS000002
 Facility Status: Terminated
 Agency Id: Not reported
 Region: 8
 Regulatory Measure Id: Not Available
 Order No: Not reported
 Regulatory Measure Type: Enrollee
 Place Id: Not Available
 WDID: 8 33C342846
 Program Type: Construction
 Adoption Date Of Regulatory Measure: N/A
 Effective Date Of Regulatory Measure: 8/3/2006 5:05:00 PM
 Expiration Date Of Regulatory Measure: Not reported
 Termination Date Of Regulatory Measure: 5/24/2010
 Discharge Name: Meritage Homes Northern California Inc
 Discharge Address: 5161 California Ave Ste 200
 Discharge City: Irvine
 Discharge State: Ca
 Discharge Zip: 92617

MAP FINDINGS

Map ID
 Direction
 Distance
 Distance (ft.)Site

EDR ID Number
 Database(s) EPA ID Number

28 **TRACT NO 31269 1 MORENO VALLEY** **NPDES** **S109462738**
N COTTONWOOD AVE & W REDLANDS BLVD
MORENO VALLEY, CA 92555 **N/A**

NPDES:
 Npdes Number: CAS000002
 Facility Status: Terminated
 Agency Id: Not reported
 Region: 8
 Regulatory Measure Id: Not Available
 Order No: Not reported
 Regulatory Measure Type: Enrollee
 Place Id: Not Available
 WDID: 8 33C338594
 Program Type: Construction
 Adoption Date Of Regulatory Measure: N/A
 Effective Date Of Regulatory Measure: 12/23/2005
 Expiration Date Of Regulatory Measure: Not reported
 Termination Date Of Regulatory Measure: 5/4/2010
 Discharge Name: Richmond American Homes of California, Inc
 Discharge Address: 5171 California Ave. STE 120
 Discharge City: Irvine
 Discharge State: Ca
 Discharge Zip: 95670

28 **EMWD #0302** **CA FID UST** **S101590213**
13400 REDLANDS BLVD **SWEEPS UST** **N/A**
MORENO VALLEY, CA 92388

CA FID UST:
 Facility ID: 33006802
 Regulated By: UTNKA
 Regulated ID: Not reported
 Cortese Code: Not reported
 SIC Code: Not reported
 Facility Phone: 7149257676
 Mail To: Not reported
 Mailing Address: 24550 SAN JACINTO ST
 Mailing Address 2: Not reported
 Mailing City,St,Zip: MORENO VALLEY 92388
 Contact: Not reported
 Contact Phone: Not reported
 DUNS Number: Not reported
 NPDES Number: Not reported
 EPA ID: Not reported
 Comments: Not reported
 Status: Active

SWEEPS UST:
 Status: A
 Comp Number: 84
 Number: 4
 Board Of Equalization: 44-017849
 Ref Date: 10-29-92
 Act Date: 10-29-92
 Created Date: 12-14-88
 Tank Status: A
 Owner Tank Id: 000426
 Swrcb Tank Id: 33-000-000084-000001

MAP FINDINGS

Map ID
 Direction
 Distance
 Distance (ft.)Site

EDR ID Number
 EPA ID Number

Database(s)

EMWD #0302 (Continued)

S101590213

Actv Date: 10-29-92
 Capacity: 110
 Tank Use: PETROLEUM
 Stg: P
 Content: MOTOR OIL
 Number Of Tanks: 2

Status: A
 Comp Number: 84
 Number: 4
 Board Of Equalization: 44-017849
 Ref Date: 10-29-92
 Act Date: 10-29-92
 Created Date: 12-14-88
 Tank Status: A
 Owner Tank Id: 000426
 Swrcb Tank Id: 33-000-000084-000002
 Actv Date: 10-29-92
 Capacity: 110
 Tank Use: OIL
 Stg: W
 Content: WASTE OIL
 Number Of Tanks: Not reported

29

**HUSTON FERGURSON APIARIES
 27913 COTTONWOOD AVE
 MORENO VALLEY, CA 92555**

**HAZNET S108209233
 N/A**

HAZNET:
 Year: 2005
 Gepaid: CAC002595498
 Contact: LESLIE FERGURSON
 Telephone: 9519073341
 Mailing Name: Not reported
 Mailing Address: 2200 W WILSON ST APT 166
 Mailing City,St,Zip: BANNING, CA 92220
 Gen County: Riverside
 TSD EPA ID: CAD980884183
 TSD County: Sacramento
 Waste Category: Unspecified organic liquid mixture
 Disposal Method: Not reported
 Tons: 0.45
 Facility County: Not reported

29

**COTTONWOOD AND MORENO BEACH
 MORENO VALLEY, CA 92555**

**CHMIRS S105645413
 N/A**

CHMIRS:
 OES Incident Number: 014268
 OES notification: Not reported
 OES Date: 6/18/1996
 OES Time: 09:27:43 AM
 Incident Date: Not reported
Date Completed: Not reported
 Property Use: Not reported

MAP FINDINGS

Map ID
 Direction
 Distance
 Distance (ft.)Site

EDR ID Number

Database(s) EPA ID Number

(Continued)

S105645413

Agency Id Number: Not reported
 Agency Incident Number: Not reported
 Time Notified: Not reported
 Time Completed: Not reported
 Surrounding Area: Not reported
 Estimated Temperature: Not reported
 Property Management: Not reported
 Special Studies 1: Not reported
 Special Studies 2: Not reported
 Special Studies 3: Not reported
 Special Studies 4: Not reported
 Special Studies 5: Not reported
 Special Studies 6: Not reported
 More Than Two Substances Involved?: Not reported
 Resp Agncy Personel # Of Decontaminated: Not reported
 Responding Agency Personel # Of Injuries: Not reported
 Responding Agency Personel # Of Fatalities: Not reported
 Others Number Of Decontaminated: Not reported
 Others Number Of Injuries: Not reported
 Others Number Of Fatalities: Not reported
 Vehicle Make/year: Not reported
 Vehicle License Number: Not reported
 Vehicle State: Not reported
 Vehicle Id Number: Not reported
 CA/DOT/PUC/ICC Number: Not reported
 Company Name: Not reported
 Reporting Officer Name/ID: Not reported
 Report Date: Not reported
 Comments: Not reported
 Facility Telephone: Not reported
 Waterway Involved: YES
 Waterway: Not reported
 Spill Site: Not reported
 Cleanup By: COUNTY HEALTH
 Containment: Not reported
 What Happened: Not reported
 Type: CHEMICAL
 Measure: Not reported
 Other: Not reported
 Date/Time: Not reported
 Year: 1996
 Agency: RIVERSIDE CO FD
 Incident Date: 1815 17JUNE96
 Admin Agency: Not reported
 Amount: 3 LARGE TRASH BAGS
 Contained: NO
 Site Type: RESIDENCE
 E Date: Not reported
 Substance: DRUG LAB WASTE
 Quantity Released: Not reported
 BBLs: Not reported
 Cups: Not reported
 CUFT: Not reported
 Gallons: Not reported
 Grams: Not reported
 Pounds: Not reported
 Liters: Not reported

MAP FINDINGS

Map ID
 Direction
 Distance
 Distance (ft.)Site

EDR ID Number
 EPA ID Number

Database(s)

(Continued)

S105645413

Ounces: Not reported
 Pints: Not reported
 Quarts: Not reported
 Sheen: Not reported
 Tons: Not reported
 Unknown: Not reported
 Evacuations: NO
 Number of Injuries: NO
 Number of Fatalities: NO
 Description: PRIVATE CITIZEN FOUND IT AND REPORTED IT TO FD.

29

CHMIRS S100278962
 N/A

**NEAR MORENO BEACH DR. X COTTONWOOD
 MORENO VALLEY, CA**

CHMIRS:
 OES Incident Number: 8802768
 OES notification: Not reported
 OES Date: Not reported
 OES Time: Not reported
 Incident Date: 02-SEP-88
Date Completed: 02-SEP-88
 Property Use: 936
 Agency Id Number: 33090
 Agency Incident Number: 31525
 Time Notified: 803
 Time Completed: 953
 Surrounding Area: 936
 Estimated Temperature: 90
 Property Management: K
 Special Studies 1: Not reported
 Special Studies 2: Not reported
 Special Studies 3: Not reported
 Special Studies 4: Not reported
 Special Studies 5: Not reported
 Special Studies 6: Not reported
 More Than Two Substances Involved?: N
 Resp Agncy Personel # Of Decontaminated: 1
 Responding Agency Personel # Of Injuries: Not reported
 Responding Agency Personel # Of Fatalities: Not reported
 Others Number Of Decontaminated: Not reported
 Others Number Of Injuries: Not reported
 Others Number Of Fatalities: Not reported
 Vehicle Make/year: Not reported
 Vehicle License Number: Not reported
 Vehicle State: Not reported
 Vehicle Id Number: Not reported
 CA/DOT/PUC/ICC Number: Not reported
 Company Name: Not reported
 Reporting Officer Name/ID: TERESA RAUSCH / 562-80-0211
 Report Date: 02-SEP-88
 Comments: N
 Facility Telephone: 714 247-0604
 Waterway Involved: Not reported
 Waterway: Not reported
 Spill Site: Not reported
 Cleanup By: Not reported
 Containment: Not reported

MAP FINDINGS

Map ID
 Direction
 Distance
 Distance (ft.)Site

EDR ID Number
 EPA ID Number

Database(s)

(Continued)

S100278962

What Happened: Not reported
 Type: Not reported
 Measure: Not reported
 Other: Not reported
 Date/Time: Not reported
 Year: 88-92
 Agency: Not reported
 Incident Date: Not reported
 Admin Agency: Not reported
 Amount: Not reported
 Contained: Not reported
 Site Type: Not reported
 E Date: 08-JUN-89
 Substance: Not reported
 Quantity Released: Not reported
 BBLS: Not reported
 Cups: Not reported
 CUFT: Not reported
 Gallons: Not reported
 Grams: Not reported
 Pounds: Not reported
 Liters: Not reported
 Ounces: Not reported
 Pints: Not reported
 Quarts: Not reported
 Sheen: Not reported
 Tons: Not reported
 Unknown: Not reported
 Evacuations: Not reported
 Number of Injuries: Not reported
 Number of Fatalities: Not reported
 Description: Not reported

30

**COLLIE COURT DEVELOPMENT TRACT 31494
 COTTONWOOD AVE & COLLIE CT
 MORENO VALLEY, CA 92552**

**NPDES S109692105
 N/A**

NPDES:

Npdes Number: CAS000002
 Facility Status: Terminated
 Agency Id: Not reported
 Region: 8
 Regulatory Measure Id: Not Available
 Order No: Not reported
 Regulatory Measure Type: Enrollee
 Place Id: Not Available
 WDID: 8 33C355198
 Program Type: Construction
 Adoption Date Of Regulatory Measure: N/A
 Effective Date Of Regulatory Measure: 4/24/2009 8:16:00 AM
 Expiration Date Of Regulatory Measure: Not reported
 Termination Date Of Regulatory Measure: 9/2/2010 7:45:00 AM
 Discharge Name: Collie Court Development LLC
 Discharge Address: PO Box 7599
 Discharge City: Moreno Valley
 Discharge State: Ca
 Discharge Zip: 92552

MAP FINDINGS

Map ID			EDR ID Number
Direction			
Distance			
Distance (ft.)Site		Database(s)	EPA ID Number

31	MORENO ELEMENTARY SCHOOL 26700 COTTONWOOD BLVD MORENO VALLEY, CA 92553	HAZNET	S103978395 N/A
-----------	---	---------------	---------------------------------

HAZNET:

Year: 2001
 Gepaid: CAL000067940
 Contact: RICK LEWIS\ DIR OF TRANS
 Telephone: 9094855600
 Mailing Name: Not reported
 Mailing Address: 13911 PERRIS BLVD
 Mailing City,St,Zip: MORENO VALLEY, CA 925530000
 Gen County: Riverside
 TSD EPA ID: Not reported
 TSD County: Los Angeles
 Waste Category: Asbestos containing waste
 Disposal Method: D80
 Tons: 0.75
 Facility County: Not reported

Year: 1995
 Gepaid: CAL000067940
 Contact: MORENO VALLEY UNIFIED SCHOOL
 Telephone: 9094855600
 Mailing Name: Not reported
 Mailing Address: 13911 PERRIS BLVD
 Mailing City,St,Zip: MORENO VALLEY, CA 925530000
 Gen County: Riverside
 TSD EPA ID: CAD000088252
 TSD County: Los Angeles
 Waste Category: Unspecified organic liquid mixture
 Disposal Method: H01
 Tons: .0005
 Facility County: Riverside

31	MORENO ELEMENTARY 26700 COTTONWOOD AVE. MORENO VALLEY, CA 92555	FINDS	1008297791 N/A
-----------	--	--------------	---------------------------------

FINDS:

Registry ID: 110021897688

Environmental Interest/Information System

US Geographic Names Information System (GNIS) is the official vehicle for geographic names used by the federal government and the source for applying geographic names to federal maps and other printed and electronic documents.

NCES (National Center for Education Statistics) is the primary federal entity for collecting and analyzing data related to education in the United States and other nations and the institute of education sciences.

MAP FINDINGS

Map ID
 Direction
 Distance
 Distance (ft.)Site

EDR ID Number
 Database(s) EPA ID Number

32 **TRACT 31771** **NPDES** **S109462026**
COTTONWOOD AVE & NASON ST
MORENO VALLEY, CA 92555 **N/A**

NPDES:
 Npdes Number: CAS000002
 Facility Status: Terminated
 Agency Id: Not reported
 Region: 8
 Regulatory Measure Id: Not Available
 Order No: Not reported
 Regulatory Measure Type: Enrollee
 Place Id: Not Available
 WDID: 8 33C346161
 Program Type: Construction
 Adoption Date Of Regulatory Measure: N/A
 Effective Date Of Regulatory Measure: 3/21/2007 9:48:00 AM
 Expiration Date Of Regulatory Measure: Not reported
 Termination Date Of Regulatory Measure: 2/10/2009
 Discharge Name: Peter Sanchez
 Discharge Address: 4900 Arlington Ave
 Discharge City: Riverside
 Discharge State: Ca
 Discharge Zip: 92504

33 **28142 SEA BISCUIT** **CDL** **S102827626**
MORENO VALLEY, CA 92555 **HAZNET** **N/A**

CDL:
 Facility ID: 199509059
 Lab Type: Illegal Drug Lab (L) - location where an illegal drug lab was operated or drug lab equipment and/or materials were stored.

HAZNET:
 Year: 1995
 Gepaid: CLU950001240
 Contact: FRED MEYER
 Telephone: 8058210179
 Mailing Name: Not reported
 Mailing Address: DTSC CLU/ERU
 Mailing City,St,Zip: SACRAMENTO, CA 958120806
 Gen County: Riverside
 TSD EPA ID: CAT080010101
 TSD County: San Diego
 Waste Category: Liquids with pH <= 2
 Disposal Method: T01
 Tons: .0125
 Facility County: Riverside

Year: 1995
 Gepaid: CLU950001240
 Contact: FRED MEYER
 Telephone: 8058210179
 Mailing Name: Not reported
 Mailing Address: DTSC CLU/ERU
 Mailing City,St,Zip: SACRAMENTO, CA 958120806
 Gen County: Riverside
 TSD EPA ID: CAT080010101

MAP FINDINGS

Map ID
 Direction
 Distance
 Distance (ft.)Site

EDR ID Number
 EPA ID Number

Database(s)

(Continued)

S102827626

TSD County: San Diego
 Waste Category: Off-specification, aged or surplus inorganics
 Disposal Method: T01
 Tons: .0175
 Facility County: Riverside

Year: 1995
 Gepaid: CLU950001240
 Contact: FRED MEYER
 Telephone: 8058210179
 Mailing Name: Not reported
 Mailing Address: DTSC CLU/ERU
 Mailing City,St,Zip: SACRAMENTO, CA 958120806
 Gen County: Riverside
 TSD EPA ID: CAT080010101
 TSD County: San Diego
 Waste Category: Unspecified organic liquid mixture
 Disposal Method: H01
 Tons: .0625
 Facility County: Riverside

Year: 1995
 Gepaid: CLU950001240
 Contact: FRED MEYER
 Telephone: 8058210179
 Mailing Name: Not reported
 Mailing Address: DTSC CLU/ERU
 Mailing City,St,Zip: SACRAMENTO, CA 958120806
 Gen County: Riverside
 TSD EPA ID: CAT080010101
 TSD County: San Diego
 Waste Category: Alkaline solution without metals pH >= 12.5
 Disposal Method: T01
 Tons: .0500
 Facility County: Riverside

34

**26124 WINDEMERE WAY
 MORENO VALLEY, CA 92555**

CDL S107531948
 N/A

CDL:
 Facility ID: 200212113
 Lab Type: Illegal Drug Lab (L) - location where an illegal drug lab was operated or drug lab equipment and/or materials were stored.

35

**HUD INTOWN PROPERTIES
 29123 GIFFORD AVE
 MORENO VALLEY, CA 92553**

HAZNET S103969054
 N/A

HAZNET:
 Year: 1998
 Gepaid: CAC002127288
 Contact: HUD
 Telephone: 0000000000
 Mailing Name: Not reported
 Mailing Address: 6850 BROCKTON AVE # 215

MAP FINDINGS

Map ID
 Direction
 Distance
 Distance (ft.)Site

EDR ID Number

Database(s) EPA ID Number

HUD INTOWN PROPERTIES (Continued)

S103969054

Mailing City,St,Zip: RIVERSIDE, CA 925060000
 Gen County: Riverside
 TSD EPA ID: CAD028409019
 TSD County: Los Angeles
 Waste Category: Household waste
 Disposal Method: H01
 Tons: .0300
 Facility County: Riverside

Year: 1998
 Gepaid: CAC002127288
 Contact: HUD
 Telephone: 0000000000
 Mailing Name: Not reported
 Mailing Address: 6850 BROCKTON AVE # 215
 Mailing City,St,Zip: RIVERSIDE, CA 925060000
 Gen County: Riverside
 TSD EPA ID: CAD028409019
 TSD County: Los Angeles
 Waste Category: Household waste
 Disposal Method: T01
 Tons: .0248
 Facility County: Riverside

35

CHMIRS S105661195
 N/A

**29140 STEVENS AVE
 MORENO VALLEY, CA**

CHMIRS:

OES Incident Number: 99-2561
 OES notification: 6/16/199906:27:56 PM
 OES Date: Not reported
 OES Time: Not reported
 Incident Date: Not reported
Date Completed: Not reported
 Property Use: Not reported
 Agency Id Number: Not reported
 Agency Incident Number: Not reported
 Time Notified: Not reported
 Time Completed: Not reported
 Surrounding Area: Not reported
 Estimated Temperature: Not reported
 Property Management: Not reported
 Special Studies 1: Not reported
 Special Studies 2: Not reported
 Special Studies 3: Not reported
 Special Studies 4: Not reported
 Special Studies 5: Not reported
 Special Studies 6: Not reported
 More Than Two Substances Involved?: Not reported
 Resp Agncy Personel # Of Decontaminated: Not reported
 Responding Agency Personel # Of Injuries: Not reported
 Responding Agency Personel # Of Fatalities: Not reported
 Others Number Of Decontaminated: Not reported
 Others Number Of Injuries: Not reported
 Others Number Of Fatalities: Not reported
 Vehicle Make/year: Not reported
 Vehicle License Number: Not reported

MAP FINDINGS

Map ID
 Direction
 Distance
 Distance (ft.)Site

EDR ID Number
 EPA ID Number

Database(s)

(Continued)

S105661195

Vehicle State: Not reported
 Vehicle Id Number: Not reported
 CA/DOT/PUC/ICC Number: Not reported
 Company Name: Not reported
 Reporting Officer Name/ID: Not reported
 Report Date: Not reported
 Comments: Not reported
 Facility Telephone: Not reported
 Waterway Involved: No
 Waterway: Not reported
 Spill Site: Not reported
 Cleanup By: Unknown
 Containment: Not reported
 What Happened: Not reported
 Type: Not reported
 Measure: Not reported
 Other: Not reported
 Date/Time: Not reported
 Year: 1999
 Agency: Citizen
 Incident Date: 6/16/1999 12:00:00 AM
 Admin Agency: Riverside County Environmental Health
 Amount: Not reported
 Contained: Unknown
 Site Type: Merchant/Business
 E Date: Not reported
 Substance: Automotive fluids
 Quantity Released: Not reported
 BBLs: 0
 Cups: 0
 CUFT: 0
 Gallons: 0
 Grams: 0
 Pounds: 0
 Liters: 0
 Ounces: 0
 Pints: 0
 Quarts: 0
 Sheen: 0
 Tons: 0
 Unknown: 0
 Evacuations: 0
 Number of Injuries: 0
 Number of Fatalities: 0
 Description: Found on the ground at an automotive repair shop,

35

VETERAN AFFAIRS
29219 BAY AVE
MARINO VALLEY, CA 92555

HAZNET S105082628
N/A

HAZNET:
 Year: 1997
 Gepaid: CAC001168040
 Contact: VETERAN'S ADMINISTRATION
 Telephone: 9096825160
 Mailing Name: Not reported
 Mailing Address: 6425 BROCKTON AVE
 Mailing City,St,Zip: RIVERSIDE, CA 925060000

MAP FINDINGS

Map ID
 Direction
 Distance
 Distance (ft.)Site

EDR ID Number

Database(s) EPA ID Number

VETERAN AFFAIRS (Continued)

S105082628

Gen County: Riverside
 TSD EPA ID: CAD089446710
 TSD County: Los Angeles
 Waste Category: Latex waste
 Disposal Method: H01
 Tons: .3000
 Facility County: Riverside

Year: 1997
 Gepaid: CAC001168040
 Contact: VETERAN'S ADMINISTRATION
 Telephone: 9096825160
 Mailing Name: Not reported
 Mailing Address: 6425 BROCKTON AVE
 Mailing City,St,Zip: RIVERSIDE, CA 925060000
 Gen County: Riverside
 TSD EPA ID: CAD089446710
 TSD County: Los Angeles
 Waste Category: Paint sludge
 Disposal Method: H01
 Tons: .2293
 Facility County: Riverside

36

**HIGHPOINTE MORENO VALLEY II LP
 28256 BAY
 MORENO VALLEY, CA 92555**

**HAZNET S107141324
 N/A**

HAZNET:

Year: 2003
 Gepaid: CAC002565408
 Contact: LARRY SARANTHA
 Telephone: 9494720176
 Mailing Name: Not reported
 Mailing Address: 24361 EL TORO RD STE 100
 Mailing City,St,Zip: LAGUNA WOODS, CA 92653
 Gen County: Riverside
 TSD EPA ID: CAD009007626
 TSD County: Riverside
 Waste Category: Asbestos containing waste
 Disposal Method: D80
 Tons: 5.05
 Facility County: Riverside

Year: 2003
 Gepaid: CAC002565408
 Contact: LARRY SARANTHA
 Telephone: 9494720176
 Mailing Name: Not reported
 Mailing Address: 24361 EL TORO RD STE 100
 Mailing City,St,Zip: LAGUNA WOODS, CA 92653
 Gen County: Riverside
 TSD EPA ID: NVT330010000
 TSD County: Riverside
 Waste Category: Other organic solids
 Disposal Method: D80
 Tons: 0.08
 Facility County: Riverside

MAP FINDINGS

Map ID
 Direction
 Distance
 Distance (ft.)Site

EDR ID Number
 Database(s)
 EPA ID Number

37 **TRACT 31618** **NPDES** **S109462006**
MORENO BEACH DR AND BAY AVE
MORENO VALLEY, CA 92555 **N/A**

NPDES:
 Npdes Number: CAS000002
 Facility Status: Terminated
 Agency Id: Not reported
 Region: 8
 Regulatory Measure Id: Not Available
 Order No: Not reported
 Regulatory Measure Type: Enrollee
 Place Id: Not Available
 WDID: 8 33C342660
 Program Type: Construction
 Adoption Date Of Regulatory Measure: N/A
 Effective Date Of Regulatory Measure: 7/25/2006 12:34:00 PM
 Expiration Date Of Regulatory Measure: Not reported
 Termination Date Of Regulatory Measure: 9/2/2010 7:45:00 AM
 Discharge Name: Drake Development LLC
 Discharge Address: 1784 La Costa Meadows Dr
 Discharge City: San Marcos
 Discharge State: Ca
 Discharge Zip: 92078

38 **28821 BAY AVENUE** **CDL** **S107532320**
MORENO VALLEY, CA 92553 **N/A**

CDL:
 Facility ID: 199810125
 Lab Type: Illegal Drug Lab (L) - location where an illegal drug lab was operated or drug lab equipment and/or materials were stored.

38 **28821 BAY STREET** **CHMIRS** **S105653830**
MORENO VALLEY, CA 92551 **N/A**

CHMIRS:
 OES Incident Number: 98-4818
 OES notification: 10/24/199806:57:29 AM
 OES Date: Not reported
 OES Time: Not reported
 Incident Date: Not reported
Date Completed: Not reported
 Property Use: Not reported
 Agency Id Number: Not reported
 Agency Incident Number: Not reported
 Time Notified: Not reported
 Time Completed: Not reported
 Surrounding Area: Not reported
 Estimated Temperature: Not reported
 Property Management: Not reported
 Special Studies 1: Not reported
 Special Studies 2: Not reported
 Special Studies 3: Not reported
 Special Studies 4: Not reported
 Special Studies 5: Not reported

MAP FINDINGS

Map ID
 Direction
 Distance
 Distance (ft.)Site

EDR ID Number

Database(s) EPA ID Number

(Continued)

S105653830

Special Studies 6:	Not reported	
More Than Two Substances Involved?:	Not reported	Not reported
Resp Agency Personel # Of Decontaminated:	Not reported	
Responding Agency Personel # Of Injuries:	Not reported	
Responding Agency Personel # Of Fatalities:	Not reported	
Others Number Of Decontaminated:	Not reported	
Others Number Of Injuries:	Not reported	
Others Number Of Fatalities:	Not reported	
Vehicle Make/year:	Not reported	
Vehicle License Number:	Not reported	
Vehicle State:	Not reported	
Vehicle Id Number:	Not reported	
CA/DOT/PUC/ICC Number:	Not reported	
Company Name:	Not reported	
Reporting Officer Name/ID:	Not reported	
Report Date:	Not reported	
Comments:	Not reported	
Facility Telephone:	Not reported	
Waterway Involved:	No	
Waterway:	Not reported	
Spill Site:	Not reported	
Cleanup By:	Contractor	
Containment:	Not reported	
What Happened:	Not reported	
Type:	Not reported	
Measure:	Not reported	
Other:	Not reported	
Date/Time:	Not reported	
Year:	1998	
Agency:	Riverside Co Fire	
Incident Date:	10/23/199812:00:00 AM	
Admin Agency:	Riverside County Environmental Health	
Amount:	Not reported	
Contained:	Yes	
Site Type:	Residence	
E Date:	Not reported	
Substance:	Hazardous drug lab waste	
Quantity Released:	Not reported	
BBLS:	0	
Cups:	0	
CUFT:	0	
Gallons:	55	
Grams:	0	
Pounds:	0	
Liters:	0	
Ounces:	0	
Pints:	0	
Quarts:	0	
Sheen:	0	
Tons:	0	
Unknown:	0	
Evacuations:	0	
Number of Injuries:	0	
Number of Fatalities:	0	
Description:	Discovered during a drug bust at a residence. All in containers, none spilled	

MAP FINDINGS

Map ID
 Direction
 Distance
 Distance (ft.)Site

EDR ID Number

Database(s) EPA ID Number

39

**13980 NASON
 MORENO VALLEY, CA**

**CHMIRS S103629706
 CDL N/A
 HAZNET**

CHMIRS:
 OES Incident Number: 97-0468
 OES notification: 2/1/199711:24:40 AM
 OES Date: Not reported
 OES Time: Not reported
 Incident Date: Not reported
Date Completed: Not reported
 Property Use: Not reported
 Agency Id Number: Not reported
 Agency Incident Number: Not reported
 Time Notified: Not reported
 Time Completed: Not reported
 Surrounding Area: Not reported
 Estimated Temperature: Not reported
 Property Management: Not reported
 Special Studies 1: Not reported
 Special Studies 2: Not reported
 Special Studies 3: Not reported
 Special Studies 4: Not reported
 Special Studies 5: Not reported
 Special Studies 6: Not reported
 More Than Two Substances Involved?: Not reported
 Resp Agncy Personel # Of Decontaminated: Not reported
 Responding Agency Personel # Of Injuries: Not reported
 Responding Agency Personel # Of Fatalities: Not reported
 Others Number Of Decontaminated: Not reported
 Others Number Of Injuries: Not reported
 Others Number Of Fatalities: Not reported
 Vehicle Make/year: Not reported
 Vehicle License Number: Not reported
 Vehicle State: Not reported
 Vehicle Id Number: Not reported
 CA/DOT/PUC/ICC Number: Not reported
 Company Name: Not reported
 Reporting Officer Name/ID: Not reported
 Report Date: Not reported
 Comments: Not reported
 Facility Telephone: Not reported
 Waterway Involved: No
 Waterway: Not reported
 Spill Site: Not reported
 Cleanup By: Not reported
 Containment: Not reported
 What Happened: Not reported
 Type: Not reported
 Measure: Not reported
 Other: Not reported
 Date/Time: Not reported
 Year: 1997
 Agency: Riverside Co FD
 Incident Date: 1/31/199712:00:00 AM
 Admin Agency: Not reported
 Amount: Not reported
 Contained: Yes
 Site Type: Residence