

# GOVERNMENT RECORDS SEARCHED / DATA CURRENCY TRACKING

## MCS: Military Cleanup Sites Listing

The State Water Resources Control Board and nine Regional Water Quality Control Boards partner with the Department of Defense (DoD) through the Defense and State Memorandum of Agreement (DSMOA) to oversee the investigation and remediation of water quality issues at military facilities.

Date of Government Version: 09/16/2013	Source: State Water Resources Control Board
Date Data Arrived at EDR: 09/17/2013	Telephone: 866-480-1028
Date Made Active in Reports: 10/16/2013	Last EDR Contact: 10/17/2013
Number of Days to Update: 29	Next Scheduled EDR Contact: 12/30/2013
	Data Release Frequency: Quarterly

## SPILLS 90: SPILLS90 data from FirstSearch

Spills 90 includes those spill and release records available exclusively from FirstSearch databases. Typically, they may include chemical, oil and/or hazardous substance spills recorded after 1990. Duplicate records that are already included in EDR incident and release records are not included in Spills 90.

Date of Government Version: 06/06/2012	Source: FirstSearch
Date Data Arrived at EDR: 01/03/2013	Telephone: N/A
Date Made Active in Reports: 02/22/2013	Last EDR Contact: 01/03/2013
Number of Days to Update: 50	Next Scheduled EDR Contact: N/A
	Data Release Frequency: No Update Planned

## **Other Ascertainable Records**

### RCRA NonGen / NLR: RCRA - Non Generators

RCRAInfo is EPA's comprehensive information system, providing access to data supporting the Resource Conservation and Recovery Act (RCRA) of 1976 and the Hazardous and Solid Waste Amendments (HSWA) of 1984. The database includes selective information on sites which generate, transport, store, treat and/or dispose of hazardous waste as defined by the Resource Conservation and Recovery Act (RCRA). Non-Generators do not presently generate hazardous waste.

Date of Government Version: 07/11/2013	Source: Environmental Protection Agency
Date Data Arrived at EDR: 08/08/2013	Telephone: (415) 495-8895
Date Made Active in Reports: 09/13/2013	Last EDR Contact: 10/02/2013
Number of Days to Update: 36	Next Scheduled EDR Contact: 01/13/2014
	Data Release Frequency: Varies

### DOT OPS: Incident and Accident Data

Department of Transportation, Office of Pipeline Safety Incident and Accident data.

Date of Government Version: 07/31/2012	Source: Department of Transportation, Office of Pipeline Safety
Date Data Arrived at EDR: 08/07/2012	Telephone: 202-366-4595
Date Made Active in Reports: 09/18/2012	Last EDR Contact: 11/06/2013
Number of Days to Update: 42	Next Scheduled EDR Contact: 02/17/2014
	Data Release Frequency: Varies

### DOD: Department of Defense Sites

This data set consists of federally owned or administered lands, administered by the Department of Defense, that have any area equal to or greater than 640 acres of the United States, Puerto Rico, and the U.S. Virgin Islands.

Date of Government Version: 12/31/2005	Source: USGS
Date Data Arrived at EDR: 11/10/2006	Telephone: 888-275-8747
Date Made Active in Reports: 01/11/2007	Last EDR Contact: 10/18/2013
Number of Days to Update: 62	Next Scheduled EDR Contact: 01/27/2014
	Data Release Frequency: Semi-Annually

### FUDS: Formerly Used Defense Sites

The listing includes locations of Formerly Used Defense Sites properties where the US Army Corps of Engineers is actively working or will take necessary cleanup actions.

# GOVERNMENT RECORDS SEARCHED / DATA CURRENCY TRACKING

Date of Government Version: 12/31/2011  
Date Data Arrived at EDR: 02/26/2013  
Date Made Active in Reports: 03/13/2013  
Number of Days to Update: 15

Source: U.S. Army Corps of Engineers  
Telephone: 202-528-4285  
Last EDR Contact: 09/10/2013  
Next Scheduled EDR Contact: 12/23/2013  
Data Release Frequency: Varies

## CONSENT: Superfund (CERCLA) Consent Decrees

Major legal settlements that establish responsibility and standards for cleanup at NPL (Superfund) sites. Released periodically by United States District Courts after settlement by parties to litigation matters.

Date of Government Version: 06/30/2013  
Date Data Arrived at EDR: 08/07/2013  
Date Made Active in Reports: 10/03/2013  
Number of Days to Update: 57

Source: Department of Justice, Consent Decree Library  
Telephone: Varies  
Last EDR Contact: 09/30/2013  
Next Scheduled EDR Contact: 01/13/2014  
Data Release Frequency: Varies

## ROD: Records Of Decision

Record of Decision. ROD documents mandate a permanent remedy at an NPL (Superfund) site containing technical and health information to aid in the cleanup.

Date of Government Version: 04/26/2013  
Date Data Arrived at EDR: 06/11/2013  
Date Made Active in Reports: 11/01/2013  
Number of Days to Update: 143

Source: EPA  
Telephone: 703-416-0223  
Last EDR Contact: 09/13/2013  
Next Scheduled EDR Contact: 12/23/2013  
Data Release Frequency: Annually

## UMTRA: Uranium Mill Tailings Sites

Uranium ore was mined by private companies for federal government use in national defense programs. When the mills shut down, large piles of the sand-like material (mill tailings) remain after uranium has been extracted from the ore. Levels of human exposure to radioactive materials from the piles are low; however, in some cases tailings were used as construction materials before the potential health hazards of the tailings were recognized.

Date of Government Version: 09/14/2010  
Date Data Arrived at EDR: 10/07/2011  
Date Made Active in Reports: 03/01/2012  
Number of Days to Update: 146

Source: Department of Energy  
Telephone: 505-845-0011  
Last EDR Contact: 05/28/2013  
Next Scheduled EDR Contact: 09/09/2013  
Data Release Frequency: Varies

## US MINES: Mines Master Index File

Contains all mine identification numbers issued for mines active or opened since 1971. The data also includes violation information.

Date of Government Version: 08/01/2013  
Date Data Arrived at EDR: 09/05/2013  
Date Made Active in Reports: 10/03/2013  
Number of Days to Update: 28

Source: Department of Labor, Mine Safety and Health Administration  
Telephone: 303-231-5959  
Last EDR Contact: 09/05/2013  
Next Scheduled EDR Contact: 12/16/2013  
Data Release Frequency: Semi-Annually

## TRIS: Toxic Chemical Release Inventory System

Toxic Release Inventory System. TRIS identifies facilities which release toxic chemicals to the air, water and land in reportable quantities under SARA Title III Section 313.

Date of Government Version: 12/31/2011  
Date Data Arrived at EDR: 07/31/2013  
Date Made Active in Reports: 09/13/2013  
Number of Days to Update: 44

Source: EPA  
Telephone: 202-566-0250  
Last EDR Contact: 08/30/2013  
Next Scheduled EDR Contact: 12/09/2013  
Data Release Frequency: Annually

## TSCA: Toxic Substances Control Act

Toxic Substances Control Act. TSCA identifies manufacturers and importers of chemical substances included on the TSCA Chemical Substance Inventory list. It includes data on the production volume of these substances by plant site.

# GOVERNMENT RECORDS SEARCHED / DATA CURRENCY TRACKING

Date of Government Version: 12/31/2006  
Date Data Arrived at EDR: 09/29/2010  
Date Made Active in Reports: 12/02/2010  
Number of Days to Update: 64

Source: EPA  
Telephone: 202-260-5521  
Last EDR Contact: 09/24/2013  
Next Scheduled EDR Contact: 01/08/2014  
Data Release Frequency: Every 4 Years

**FTTS: FIFRA/ TSCA Tracking System - FIFRA (Federal Insecticide, Fungicide, & Rodenticide Act)/TSCA (Toxic Substances Control Act)**  
FTTS tracks administrative cases and pesticide enforcement actions and compliance activities related to FIFRA, TSCA and EPCRA (Emergency Planning and Community Right-to-Know Act). To maintain currency, EDR contacts the Agency on a quarterly basis.

Date of Government Version: 04/09/2009  
Date Data Arrived at EDR: 04/16/2009  
Date Made Active in Reports: 05/11/2009  
Number of Days to Update: 25

Source: EPA/Office of Prevention, Pesticides and Toxic Substances  
Telephone: 202-566-1667  
Last EDR Contact: 08/22/2013  
Next Scheduled EDR Contact: 12/09/2013  
Data Release Frequency: Quarterly

**FTTS INSP: FIFRA/ TSCA Tracking System - FIFRA (Federal Insecticide, Fungicide, & Rodenticide Act)/TSCA (Toxic Substances Control Act)**  
A listing of FIFRA/TSCA Tracking System (FTTS) inspections and enforcements.

Date of Government Version: 04/09/2009  
Date Data Arrived at EDR: 04/16/2009  
Date Made Active in Reports: 05/11/2009  
Number of Days to Update: 25

Source: EPA  
Telephone: 202-566-1667  
Last EDR Contact: 08/22/2013  
Next Scheduled EDR Contact: 12/09/2013  
Data Release Frequency: Quarterly

**HIST FTTS: FIFRA/TSCA Tracking System Administrative Case Listing**

A complete administrative case listing from the FIFRA/TSCA Tracking System (FTTS) for all ten EPA regions. The information was obtained from the National Compliance Database (NCDB). NCDB supports the implementation of FIFRA (Federal Insecticide, Fungicide, and Rodenticide Act) and TSCA (Toxic Substances Control Act). Some EPA regions are now closing out records. Because of that, and the fact that some EPA regions are not providing EPA Headquarters with updated records, it was decided to create a HIST FTTS database. It included records that may not be included in the newer FTTS database updates. This database is no longer updated.

Date of Government Version: 10/19/2006  
Date Data Arrived at EDR: 03/01/2007  
Date Made Active in Reports: 04/10/2007  
Number of Days to Update: 40

Source: Environmental Protection Agency  
Telephone: 202-564-2501  
Last EDR Contact: 12/17/2007  
Next Scheduled EDR Contact: 03/17/2008  
Data Release Frequency: No Update Planned

**HIST FTTS INSP: FIFRA/TSCA Tracking System Inspection & Enforcement Case Listing**

A complete inspection and enforcement case listing from the FIFRA/TSCA Tracking System (FTTS) for all ten EPA regions. The information was obtained from the National Compliance Database (NCDB). NCDB supports the implementation of FIFRA (Federal Insecticide, Fungicide, and Rodenticide Act) and TSCA (Toxic Substances Control Act). Some EPA regions are now closing out records. Because of that, and the fact that some EPA regions are not providing EPA Headquarters with updated records, it was decided to create a HIST FTTS database. It included records that may not be included in the newer FTTS database updates. This database is no longer updated.

Date of Government Version: 10/19/2006  
Date Data Arrived at EDR: 03/01/2007  
Date Made Active in Reports: 04/10/2007  
Number of Days to Update: 40

Source: Environmental Protection Agency  
Telephone: 202-564-2501  
Last EDR Contact: 12/17/2008  
Next Scheduled EDR Contact: 03/17/2008  
Data Release Frequency: No Update Planned

**SSTS: Section 7 Tracking Systems**

Section 7 of the Federal Insecticide, Fungicide and Rodenticide Act, as amended (92 Stat. 829) requires all registered pesticide-producing establishments to submit a report to the Environmental Protection Agency by March 1st each year. Each establishment must report the types and amounts of pesticides, active ingredients and devices being produced, and those having been produced and sold or distributed in the past year.

# GOVERNMENT RECORDS SEARCHED / DATA CURRENCY TRACKING

Date of Government Version: 12/31/2009  
Date Data Arrived at EDR: 12/10/2010  
Date Made Active in Reports: 02/25/2011  
Number of Days to Update: 77

Source: EPA  
Telephone: 202-564-4203  
Last EDR Contact: 10/28/2013  
Next Scheduled EDR Contact: 02/11/2014  
Data Release Frequency: Annually

## ICIS: Integrated Compliance Information System

The Integrated Compliance Information System (ICIS) supports the information needs of the national enforcement and compliance program as well as the unique needs of the National Pollutant Discharge Elimination System (NPDES) program.

Date of Government Version: 07/20/2011  
Date Data Arrived at EDR: 11/10/2011  
Date Made Active in Reports: 01/10/2012  
Number of Days to Update: 61

Source: Environmental Protection Agency  
Telephone: 202-564-5088  
Last EDR Contact: 10/09/2014  
Next Scheduled EDR Contact: 01/27/2014  
Data Release Frequency: Quarterly

## PADS: PCB Activity Database System

PCB Activity Database. PADS Identifies generators, transporters, commercial storers and/or brokers and disposers of PCB's who are required to notify the EPA of such activities.

Date of Government Version: 06/01/2013  
Date Data Arrived at EDR: 07/17/2013  
Date Made Active in Reports: 11/01/2013  
Number of Days to Update: 107

Source: EPA  
Telephone: 202-566-0500  
Last EDR Contact: 10/18/2013  
Next Scheduled EDR Contact: 01/27/2014  
Data Release Frequency: Annually

## MLTS: Material Licensing Tracking System

MLTS is maintained by the Nuclear Regulatory Commission and contains a list of approximately 8,100 sites which possess or use radioactive materials and which are subject to NRC licensing requirements. To maintain currency, EDR contacts the Agency on a quarterly basis.

Date of Government Version: 07/22/2013  
Date Data Arrived at EDR: 08/02/2013  
Date Made Active in Reports: 11/01/2013  
Number of Days to Update: 91

Source: Nuclear Regulatory Commission  
Telephone: 301-415-7169  
Last EDR Contact: 09/10/2013  
Next Scheduled EDR Contact: 12/23/2013  
Data Release Frequency: Quarterly

## RADINFO: Radiation Information Database

The Radiation Information Database (RADINFO) contains information about facilities that are regulated by U.S. Environmental Protection Agency (EPA) regulations for radiation and radioactivity.

Date of Government Version: 09/30/2013  
Date Data Arrived at EDR: 10/09/2013  
Date Made Active in Reports: 11/01/2013  
Number of Days to Update: 23

Source: Environmental Protection Agency  
Telephone: 202-343-9775  
Last EDR Contact: 10/09/2013  
Next Scheduled EDR Contact: 01/20/2014  
Data Release Frequency: Quarterly

## FINDS: Facility Index System/Facility Registry System

Facility Index System. FINDS contains both facility information and 'pointers' to other sources that contain more detail. EDR includes the following FINDS databases in this report: PCS (Permit Compliance System), AIRS (Aerometric Information Retrieval System), DOCKET (Enforcement Docket used to manage and track information on civil judicial enforcement cases for all environmental statutes), FURS (Federal Underground Injection Control), C-DOCKET (Criminal Docket System used to track criminal enforcement actions for all environmental statutes), FFIS (Federal Facilities Information System), STATE (State Environmental Laws and Statutes), and PADS (PCB Activity Data System).

Date of Government Version: 03/08/2013  
Date Data Arrived at EDR: 03/21/2013  
Date Made Active in Reports: 07/10/2013  
Number of Days to Update: 111

Source: EPA  
Telephone: (415) 947-8000  
Last EDR Contact: 09/11/2013  
Next Scheduled EDR Contact: 12/23/2013  
Data Release Frequency: Quarterly

# GOVERNMENT RECORDS SEARCHED / DATA CURRENCY TRACKING

## RAATS: RCRA Administrative Action Tracking System

RCRA Administration Action Tracking System. RAATS contains records based on enforcement actions issued under RCRA pertaining to major violators and includes administrative and civil actions brought by the EPA. For administration actions after September 30, 1995, data entry in the RAATS database was discontinued. EPA will retain a copy of the database for historical records. It was necessary to terminate RAATS because a decrease in agency resources made it impossible to continue to update the information contained in the database.

Date of Government Version: 04/17/1995	Source: EPA
Date Data Arrived at EDR: 07/03/1995	Telephone: 202-564-4104
Date Made Active in Reports: 08/07/1995	Last EDR Contact: 06/02/2008
Number of Days to Update: 35	Next Scheduled EDR Contact: 09/01/2008
	Data Release Frequency: No Update Planned

## RMP: Risk Management Plans

When Congress passed the Clean Air Act Amendments of 1990, it required EPA to publish regulations and guidance for chemical accident prevention at facilities using extremely hazardous substances. The Risk Management Program Rule (RMP Rule) was written to implement Section 112(r) of these amendments. The rule, which built upon existing industry codes and standards, requires companies of all sizes that use certain flammable and toxic substances to develop a Risk Management Program, which includes a(n): Hazard assessment that details the potential effects of an accidental release, an accident history of the last five years, and an evaluation of worst-case and alternative accidental releases; Prevention program that includes safety precautions and maintenance, monitoring, and employee training measures; and Emergency response program that spells out emergency health care, employee training measures and procedures for informing the public and response agencies (e.g the fire department) should an accident occur.

Date of Government Version: 05/08/2012	Source: Environmental Protection Agency
Date Data Arrived at EDR: 05/25/2012	Telephone: 202-564-8600
Date Made Active in Reports: 07/10/2012	Last EDR Contact: 10/28/2013
Number of Days to Update: 46	Next Scheduled EDR Contact: 02/11/2014
	Data Release Frequency: Varies

## BRS: Biennial Reporting System

The Biennial Reporting System is a national system administered by the EPA that collects data on the generation and management of hazardous waste. BRS captures detailed data from two groups: Large Quantity Generators (LQG) and Treatment, Storage, and Disposal Facilities.

Date of Government Version: 12/31/2011	Source: EPA/NTIS
Date Data Arrived at EDR: 02/26/2013	Telephone: 800-424-9346
Date Made Active in Reports: 04/19/2013	Last EDR Contact: 08/26/2013
Number of Days to Update: 52	Next Scheduled EDR Contact: 12/09/2013
	Data Release Frequency: Biennially

## CA BOND EXP. PLAN: Bond Expenditure Plan

Department of Health Services developed a site-specific expenditure plan as the basis for an appropriation of Hazardous Substance Cleanup Bond Act funds. It is not updated.

Date of Government Version: 01/01/1989	Source: Department of Health Services
Date Data Arrived at EDR: 07/27/1994	Telephone: 916-255-2118
Date Made Active in Reports: 08/02/1994	Last EDR Contact: 05/31/1994
Number of Days to Update: 6	Next Scheduled EDR Contact: N/A
	Data Release Frequency: No Update Planned

## NPDES: NPDES Permits Listing

A listing of NPDES permits, including stormwater.

Date of Government Version: 08/19/2013	Source: State Water Resources Control Board
Date Data Arrived at EDR: 08/19/2013	Telephone: 916-445-9379
Date Made Active in Reports: 10/08/2013	Last EDR Contact: 08/19/2013
Number of Days to Update: 50	Next Scheduled EDR Contact: 12/02/2013
	Data Release Frequency: Quarterly

# GOVERNMENT RECORDS SEARCHED / DATA CURRENCY TRACKING

## UIC: UIC Listing

A listing of underground control injection wells.

Date of Government Version: 08/21/2013	Source: Department of Conservation
Date Data Arrived at EDR: 09/17/2013	Telephone: 916-445-2408
Date Made Active in Reports: 10/17/2013	Last EDR Contact: 09/17/2013
Number of Days to Update: 30	Next Scheduled EDR Contact: 12/30/2013
	Data Release Frequency: Varies

## CORTESE: "Cortese" Hazardous Waste & Substances Sites List

The sites for the list are designated by the State Water Resource Control Board (LUST), the Integrated Waste Board (SWF/LS), and the Department of Toxic Substances Control (Cal-Sites).

Date of Government Version: 07/05/2013	Source: CAL EPA/Office of Emergency Information
Date Data Arrived at EDR: 07/05/2013	Telephone: 916-323-3400
Date Made Active in Reports: 08/26/2013	Last EDR Contact: 10/01/2013
Number of Days to Update: 52	Next Scheduled EDR Contact: 01/13/2014
	Data Release Frequency: Quarterly

## HIST CORTESE: Hazardous Waste & Substance Site List

The sites for the list are designated by the State Water Resource Control Board [LUST], the Integrated Waste Board [SWF/LS], and the Department of Toxic Substances Control [CAL SITES]. This listing is no longer updated by the state agency.

Date of Government Version: 04/01/2001	Source: Department of Toxic Substances Control
Date Data Arrived at EDR: 01/22/2009	Telephone: 916-323-3400
Date Made Active in Reports: 04/08/2009	Last EDR Contact: 01/22/2009
Number of Days to Update: 76	Next Scheduled EDR Contact: N/A
	Data Release Frequency: No Update Planned

## NOTIFY 65: Proposition 65 Records

Listings of all Proposition 65 incidents reported to counties by the State Water Resources Control Board and the Regional Water Quality Control Board. This database is no longer updated by the reporting agency.

Date of Government Version: 10/21/1993	Source: State Water Resources Control Board
Date Data Arrived at EDR: 11/01/1993	Telephone: 916-445-3846
Date Made Active in Reports: 11/19/1993	Last EDR Contact: 09/23/2013
Number of Days to Update: 18	Next Scheduled EDR Contact: 01/08/2014
	Data Release Frequency: No Update Planned

## DRYCLEANERS: Cleaner Facilities

A list of drycleaner related facilities that have EPA ID numbers. These are facilities with certain SIC codes: power laundries, family and commercial; garment pressing and cleaner's agents; linen supply; coin-operated laundries and cleaning; drycleaning plants, except rugs; carpet and upholster cleaning; industrial launderers; laundry and garment services.

Date of Government Version: 09/10/2013	Source: Department of Toxic Substance Control
Date Data Arrived at EDR: 09/11/2013	Telephone: 916-327-4498
Date Made Active in Reports: 10/16/2013	Last EDR Contact: 09/10/2013
Number of Days to Update: 35	Next Scheduled EDR Contact: 12/24/2012
	Data Release Frequency: Annually

## WIP: Well Investigation Program Case List

Well Investigation Program case in the San Gabriel and San Fernando Valley area.

Date of Government Version: 07/03/2009	Source: Los Angeles Water Quality Control Board
Date Data Arrived at EDR: 07/21/2009	Telephone: 213-576-6726
Date Made Active in Reports: 08/03/2009	Last EDR Contact: 09/30/2013
Number of Days to Update: 13	Next Scheduled EDR Contact: 01/13/2014
	Data Release Frequency: Varies

# GOVERNMENT RECORDS SEARCHED / DATA CURRENCY TRACKING

## ENF: Enforcement Action Listing

A listing of Water Board Enforcement Actions. Formal is everything except Oral/Verbal Communication, Notice of Violation, Expedited Payment Letter, and Staff Enforcement Letter.

Date of Government Version: 08/09/2013	Source: State Water Resources Control Board
Date Data Arrived at EDR: 08/13/2013	Telephone: 916-445-9379
Date Made Active in Reports: 10/08/2013	Last EDR Contact: 11/08/2013
Number of Days to Update: 56	Next Scheduled EDR Contact: 02/11/2014
	Data Release Frequency: Varies

## HAZNET: Facility and Manifest Data

Facility and Manifest Data. The data is extracted from the copies of hazardous waste manifests received each year by the DTSC. The annual volume of manifests is typically 700,000 - 1,000,000 annually, representing approximately 350,000 - 500,000 shipments. Data are from the manifests submitted without correction, and therefore many contain some invalid values for data elements such as generator ID, TSD ID, waste category, and disposal method.

Date of Government Version: 12/31/2012	Source: California Environmental Protection Agency
Date Data Arrived at EDR: 07/16/2013	Telephone: 916-255-1136
Date Made Active in Reports: 08/26/2013	Last EDR Contact: 10/15/2013
Number of Days to Update: 41	Next Scheduled EDR Contact: 01/27/2014
	Data Release Frequency: Annually

## EMI: Emissions Inventory Data

Toxics and criteria pollutant emissions data collected by the ARB and local air pollution agencies.

Date of Government Version: 12/31/2010	Source: California Air Resources Board
Date Data Arrived at EDR: 06/25/2013	Telephone: 916-322-2990
Date Made Active in Reports: 08/22/2013	Last EDR Contact: 09/27/2013
Number of Days to Update: 58	Next Scheduled EDR Contact: 01/08/2014
	Data Release Frequency: Varies

## INDIAN RESERV: Indian Reservations

This map layer portrays Indian administered lands of the United States that have any area equal to or greater than 640 acres.

Date of Government Version: 12/31/2005	Source: USGS
Date Data Arrived at EDR: 12/08/2006	Telephone: 202-208-3710
Date Made Active in Reports: 01/11/2007	Last EDR Contact: 10/18/2013
Number of Days to Update: 34	Next Scheduled EDR Contact: 01/27/2014
	Data Release Frequency: Semi-Annually

## SCRD DRYCLEANERS: State Coalition for Remediation of Drycleaners Listing

The State Coalition for Remediation of Drycleaners was established in 1998, with support from the U.S. EPA Office of Superfund Remediation and Technology Innovation. It is comprised of representatives of states with established drycleaner remediation programs. Currently the member states are Alabama, Connecticut, Florida, Illinois, Kansas, Minnesota, Missouri, North Carolina, Oregon, South Carolina, Tennessee, Texas, and Wisconsin.

Date of Government Version: 03/07/2011	Source: Environmental Protection Agency
Date Data Arrived at EDR: 03/09/2011	Telephone: 615-532-8599
Date Made Active in Reports: 05/02/2011	Last EDR Contact: 10/21/2013
Number of Days to Update: 54	Next Scheduled EDR Contact: 02/03/2014
	Data Release Frequency: Varies

## US FIN ASSUR: Financial Assurance Information

All owners and operators of facilities that treat, store, or dispose of hazardous waste are required to provide proof that they will have sufficient funds to pay for the clean up, closure, and post-closure care of their facilities.

Date of Government Version: 03/04/2013	Source: Environmental Protection Agency
Date Data Arrived at EDR: 03/15/2013	Telephone: 202-566-1917
Date Made Active in Reports: 05/10/2013	Last EDR Contact: 09/27/2013
Number of Days to Update: 56	Next Scheduled EDR Contact: 12/02/2013
	Data Release Frequency: Quarterly

# GOVERNMENT RECORDS SEARCHED / DATA CURRENCY TRACKING

## PCB TRANSFORMER: PCB Transformer Registration Database

The database of PCB transformer registrations that includes all PCB registration submittals.

Date of Government Version: 02/01/2011	Source: Environmental Protection Agency
Date Data Arrived at EDR: 10/19/2011	Telephone: 202-566-0517
Date Made Active in Reports: 01/10/2012	Last EDR Contact: 11/01/2013
Number of Days to Update: 83	Next Scheduled EDR Contact: 02/11/2014
	Data Release Frequency: Varies

## PROC: Certified Processors Database

A listing of certified processors.

Date of Government Version: 09/16/2013	Source: Department of Conservation
Date Data Arrived at EDR: 09/19/2013	Telephone: 916-323-3836
Date Made Active in Reports: 10/17/2013	Last EDR Contact: 09/16/2013
Number of Days to Update: 28	Next Scheduled EDR Contact: 12/30/2013
	Data Release Frequency: Quarterly

## MWMP: Medical Waste Management Program Listing

The Medical Waste Management Program (MWMP) ensures the proper handling and disposal of medical waste by permitting and inspecting medical waste Offsite Treatment Facilities (PDF) and Transfer Stations (PDF) throughout the state. MWMP also oversees all Medical Waste Transporters.

Date of Government Version: 08/29/2013	Source: Department of Public Health
Date Data Arrived at EDR: 09/13/2013	Telephone: 916-558-1784
Date Made Active in Reports: 10/14/2013	Last EDR Contact: 09/11/2013
Number of Days to Update: 31	Next Scheduled EDR Contact: 12/23/2013
	Data Release Frequency: Varies

## COAL ASH DOE: Sleam-Electric Plan Operation Data

A listing of power plants that store ash in surface ponds.

Date of Government Version: 12/31/2005	Source: Department of Energy
Date Data Arrived at EDR: 08/07/2009	Telephone: 202-586-8719
Date Made Active in Reports: 10/22/2009	Last EDR Contact: 10/15/2013
Number of Days to Update: 76	Next Scheduled EDR Contact: 01/27/2014
	Data Release Frequency: Varies

## COAL ASH EPA: Coal Combustion Residues Surface Impoundments List

A listing of coal combustion residues surface impoundments with high hazard potential ratings.

Date of Government Version: 08/17/2010	Source: Environmental Protection Agency
Date Data Arrived at EDR: 01/03/2011	Telephone: N/A
Date Made Active in Reports: 03/21/2011	Last EDR Contact: 09/13/2013
Number of Days to Update: 77	Next Scheduled EDR Contact: 12/23/2013
	Data Release Frequency: Varies

## HWT: Registered Hazardous Waste Transporter Database

A listing of hazardous waste transporters. In California, unless specifically exempted, it is unlawful for any person to transport hazardous wastes unless the person holds a valid registration issued by DTSC. A hazardous waste transporter registration is valid for one year and is assigned a unique registration number.

Date of Government Version: 07/15/2013	Source: Department of Toxic Substances Control
Date Data Arrived at EDR: 07/16/2013	Telephone: 916-440-7145
Date Made Active in Reports: 08/12/2013	Last EDR Contact: 10/15/2013
Number of Days to Update: 27	Next Scheduled EDR Contact: 01/27/2014
	Data Release Frequency: Quarterly

## HWP: EnviroStor Permitted Facilities Listing

Detailed information on permitted hazardous waste facilities and corrective action ("cleanups") tracked in EnviroStor.



# GOVERNMENT RECORDS SEARCHED / DATA CURRENCY TRACKING

Date of Government Version: 08/28/2013  
Date Data Arrived at EDR: 08/27/2013  
Date Made Active in Reports: 10/10/2013  
Number of Days to Update: 44

Source: Department of Toxic Substances Control  
Telephone: 916-323-3400  
Last EDR Contact: 08/27/2013  
Next Scheduled EDR Contact: 12/09/2013  
Data Release Frequency: Quarterly

## Financial Assurance 2: Financial Assurance Information Listing

A listing of financial assurance information for solid waste facilities. Financial assurance is intended to ensure that resources are available to pay for the cost of closure, post-closure care, and corrective measures if the owner or operator of a regulated facility is unable or unwilling to pay.

Date of Government Version: 08/12/2013  
Date Data Arrived at EDR: 08/20/2013  
Date Made Active in Reports: 10/08/2013  
Number of Days to Update: 49

Source: California Integrated Waste Management Board  
Telephone: 916-341-6066  
Last EDR Contact: 08/15/2013  
Next Scheduled EDR Contact: 12/02/2013  
Data Release Frequency: Varies

## Financial Assurance 1: Financial Assurance Information Listing

Financial Assurance information

Date of Government Version: 06/30/2013  
Date Data Arrived at EDR: 08/08/2013  
Date Made Active in Reports: 08/27/2013  
Number of Days to Update: 19

Source: Department of Toxic Substances Control  
Telephone: 916-255-3628  
Last EDR Contact: 10/25/2013  
Next Scheduled EDR Contact: 02/11/2014  
Data Release Frequency: Varies

## LEAD SMELTER 1: Lead Smelter Sites

A listing of former lead smelter site locations.

Date of Government Version: 01/29/2013  
Date Data Arrived at EDR: 02/14/2013  
Date Made Active in Reports: 02/27/2013  
Number of Days to Update: 13

Source: Environmental Protection Agency  
Telephone: 703-603-8787  
Last EDR Contact: 09/24/2013  
Next Scheduled EDR Contact: 01/20/2014  
Data Release Frequency: Varies

## LEAD SMELTER 2: Lead Smelter Sites

A list of several hundred sites in the U.S. where secondary lead smelting was done from 1931 and 1964. These sites may pose a threat to public health through ingestion or inhalation of contaminated soil or dust

Date of Government Version: 04/05/2001  
Date Data Arrived at EDR: 10/27/2010  
Date Made Active in Reports: 12/02/2010  
Number of Days to Update: 36

Source: American Journal of Public Health  
Telephone: 703-305-6451  
Last EDR Contact: 12/02/2009  
Next Scheduled EDR Contact: N/A  
Data Release Frequency: No Update Planned

## 2020 COR ACTION: 2020 Corrective Action Program List

The EPA has set ambitious goals for the RCRA Corrective Action program by creating the 2020 Corrective Action Universe. This RCRA cleanup baseline includes facilities expected to need corrective action. The 2020 universe contains a wide variety of sites. Some properties are heavily contaminated while others were contaminated but have since been cleaned up. Still others have not been fully investigated yet, and may require little or no remediation. Inclusion in the 2020 Universe does not necessarily imply failure on the part of a facility to meet its RCRA obligations.

Date of Government Version: 11/11/2011  
Date Data Arrived at EDR: 05/18/2012  
Date Made Active in Reports: 05/25/2012  
Number of Days to Update: 7

Source: Environmental Protection Agency  
Telephone: 703-308-4044  
Last EDR Contact: 08/16/2013  
Next Scheduled EDR Contact: 11/25/2013  
Data Release Frequency: Varies

## FEDLAND: Federal and Indian Lands

Federally and Indian administrated lands of the United States. Lands included are administrated by: Army Corps of Engineers, Bureau of Reclamation, National Wild and Scenic River, National Wildlife Refuge, Public Domain Land, Wilderness, Wilderness Study Area, Wildlife Management Area, Bureau of Indian Affairs, Bureau of Land Management, Department of Justice, Forest Service, Fish and Wildlife Service, National Park Service.

# GOVERNMENT RECORDS SEARCHED / DATA CURRENCY TRACKING

Date of Government Version: 12/31/2005  
Date Data Arrived at EDR: 02/06/2006  
Date Made Active in Reports: 01/11/2007  
Number of Days to Update: 339

Source: U.S. Geological Survey  
Telephone: 888-275-8747  
Last EDR Contact: 10/18/2013  
Next Scheduled EDR Contact: 01/27/2014  
Data Release Frequency: N/A

## PRP: Potentially Responsible Parties

A listing of verified Potentially Responsible Parties

Date of Government Version: 04/15/2013  
Date Data Arrived at EDR: 07/03/2013  
Date Made Active in Reports: 09/13/2013  
Number of Days to Update: 72

Source: EPA  
Telephone: 202-564-6023  
Last EDR Contact: 10/04/2013  
Next Scheduled EDR Contact: 01/13/2014  
Data Release Frequency: Quarterly

## WDS: Waste Discharge System

Sites which have been issued waste discharge requirements.

Date of Government Version: 06/19/2007  
Date Data Arrived at EDR: 06/20/2007  
Date Made Active in Reports: 06/29/2007  
Number of Days to Update: 9

Source: State Water Resources Control Board  
Telephone: 916-341-5227  
Last EDR Contact: 08/22/2013  
Next Scheduled EDR Contact: 12/09/2013  
Data Release Frequency: Quarterly

## US AIRS (AFS): Aerometric Information Retrieval System Facility Subsystem (AFS)

The database is a sub-system of Aerometric Information Retrieval System (AIRS). AFS contains compliance data on air pollution point sources regulated by the U.S. EPA and/or state and local air regulatory agencies. This information comes from source reports by various stationary sources of air pollution, such as electric power plants, steel mills, factories, and universities, and provides information about the air pollutants they produce. Action, air program, air program pollutant, and general level plant data. It is used to track emissions and compliance data from industrial plants.

Date of Government Version: 01/23/2013  
Date Data Arrived at EDR: 01/30/2013  
Date Made Active in Reports: 05/10/2013  
Number of Days to Update: 100

Source: EPA  
Telephone: 202-564-5962  
Last EDR Contact: 09/30/2013  
Next Scheduled EDR Contact: 01/13/2014  
Data Release Frequency: Annually

## US AIRS MINOR: Air Facility System Data

A listing of minor source facilities.

Date of Government Version: 01/23/2013  
Date Data Arrived at EDR: 01/30/2013  
Date Made Active in Reports: 05/10/2013  
Number of Days to Update: 100

Source: EPA  
Telephone: 202-564-5962  
Last EDR Contact: 09/30/2013  
Next Scheduled EDR Contact: 01/13/2014  
Data Release Frequency: Annually

## EPA WATCH LIST: EPA WATCH LIST

EPA maintains a "Watch List" to facilitate dialogue between EPA, state and local environmental agencies on enforcement matters relating to facilities with alleged violations identified as either significant or high priority. Being on the Watch List does not mean that the facility has actually violated the law only that an investigation by EPA or a state or local environmental agency has led those organizations to allege that an unproven violation has in fact occurred. Being on the Watch List does not represent a higher level of concern regarding the alleged violations that were detected, but instead indicates cases requiring additional dialogue between EPA, state and local agencies - primarily because of the length of time the alleged violation has gone unaddressed or unresolved.

Date of Government Version: 06/30/2013  
Date Data Arrived at EDR: 08/13/2013  
Date Made Active in Reports: 09/13/2013  
Number of Days to Update: 31

Source: Environmental Protection Agency  
Telephone: 617-520-3000  
Last EDR Contact: 08/07/2013  
Next Scheduled EDR Contact: 11/25/2013  
Data Release Frequency: Quarterly

# GOVERNMENT RECORDS SEARCHED / DATA CURRENCY TRACKING

## EDR HIGH RISK HISTORICAL RECORDS

### *EDR Exclusive Records*

#### EDR MGP: EDR Proprietary Manufactured Gas Plants

The EDR Proprietary Manufactured Gas Plant Database includes records of coal gas plants (manufactured gas plants) compiled by EDR's researchers. Manufactured gas sites were used in the United States from the 1800's to 1950's to produce a gas that could be distributed and used as fuel. These plants used whale oil, rosin, coal, or a mixture of coal, oil, and water that also produced a significant amount of waste. Many of the byproducts of the gas production, such as coal tar (oily waste containing volatile and non-volatile chemicals), sludges, oils and other compounds are potentially hazardous to human health and the environment. The byproduct from this process was frequently disposed of directly at the plant site and can remain or spread slowly, serving as a continuous source of soil and groundwater contamination.

Date of Government Version: N/A	Source: EDR, Inc.
Date Data Arrived at EDR: N/A	Telephone: N/A
Date Made Active in Reports: N/A	Last EDR Contact: N/A
Number of Days to Update: N/A	Next Scheduled EDR Contact: N/A
	Data Release Frequency: No Update Planned

#### EDR US Hist Auto Stat: EDR Exclusive Historic Gas Stations

EDR has searched selected national collections of business directories and has collected listings of potential gas station/filling station/service station sites that were available to EDR researchers. EDR's review was limited to those categories of sources that might, in EDR's opinion, include gas station/filling station/service station establishments. The categories reviewed included, but were not limited to gas, gas station, gasoline station, filling station, auto, automobile repair, auto service station, service station, etc. This database falls within a category of information EDR classifies as "High Risk Historical Records", or HRHR. EDR's HRHR effort presents unique and sometimes proprietary data about past sites and operations that typically create environmental concerns, but may not show up in current government records searches.

Date of Government Version: N/A	Source: EDR, Inc.
Date Data Arrived at EDR: N/A	Telephone: N/A
Date Made Active in Reports: N/A	Last EDR Contact: N/A
Number of Days to Update: N/A	Next Scheduled EDR Contact: N/A
	Data Release Frequency: Varies

#### EDR US Hist Cleaners: EDR Exclusive Historic Dry Cleaners

EDR has searched selected national collections of business directories and has collected listings of potential dry cleaner sites that were available to EDR researchers. EDR's review was limited to those categories of sources that might, in EDR's opinion, include dry cleaning establishments. The categories reviewed included, but were not limited to dry cleaners, cleaners, laundry, laundromat, cleaning/laundry, wash & dry etc. This database falls within a category of information EDR classifies as "High Risk Historical Records", or HRHR. EDR's HRHR effort presents unique and sometimes proprietary data about past sites and operations that typically create environmental concerns, but may not show up in current government records searches.

Date of Government Version: N/A	Source: EDR, Inc.
Date Data Arrived at EDR: N/A	Telephone: N/A
Date Made Active in Reports: N/A	Last EDR Contact: N/A
Number of Days to Update: N/A	Next Scheduled EDR Contact: N/A
	Data Release Frequency: Varies

#### EDR US Hist Cleaners: EDR Proprietary Historic Dry Cleaners - Cole

Date of Government Version: N/A	Source: N/A
Date Data Arrived at EDR: N/A	Telephone: N/A
Date Made Active in Reports: N/A	Last EDR Contact: N/A
Number of Days to Update: N/A	Next Scheduled EDR Contact: N/A
	Data Release Frequency: Varies

# GOVERNMENT RECORDS SEARCHED / DATA CURRENCY TRACKING

EDR US Hist Auto Stat: EDR Proprietary Historic Gas Stations - Cole

Date of Government Version: N/A  
Date Data Arrived at EDR: N/A  
Date Made Active in Reports: N/A  
Number of Days to Update: N/A

Source: N/A  
Telephone: N/A  
Last EDR Contact: N/A  
Next Scheduled EDR Contact: N/A  
Data Release Frequency: Varies

## COUNTY RECORDS

ALAMEDA COUNTY:

### Contaminated Sites

A listing of contaminated sites overseen by the Toxic Release Program (oil and groundwater contamination from chemical releases and spills) and the Leaking Underground Storage Tank Program (soil and ground water contamination from leaking petroleum USTs).

Date of Government Version: 07/25/2013  
Date Data Arrived at EDR: 07/26/2013  
Date Made Active in Reports: 08/09/2013  
Number of Days to Update: 14

Source: Alameda County Environmental Health Services  
Telephone: 510-567-6700  
Last EDR Contact: 09/30/2013  
Next Scheduled EDR Contact: 01/13/2014  
Data Release Frequency: Semi-Annually

### Underground Tanks

Underground storage tank sites located in Alameda county.

Date of Government Version: 07/25/2013  
Date Data Arrived at EDR: 07/26/2013  
Date Made Active in Reports: 08/20/2013  
Number of Days to Update: 25

Source: Alameda County Environmental Health Services  
Telephone: 510-567-6700  
Last EDR Contact: 09/30/2013  
Next Scheduled EDR Contact: 01/13/2014  
Data Release Frequency: Semi-Annually

AMADOR COUNTY:

### CUPA Facility List

Cupa Facility List

Date of Government Version: 06/20/2013  
Date Data Arrived at EDR: 06/21/2013  
Date Made Active in Reports: 08/21/2013  
Number of Days to Update: 61

Source: Amador County Environmental Health  
Telephone: 209-223-6439  
Last EDR Contact: 09/10/2013  
Next Scheduled EDR Contact: 12/23/2013  
Data Release Frequency: Varies

BUTTE COUNTY:

### CUPA Facility Listing

Cupa facility list.

Date of Government Version: 08/01/2013  
Date Data Arrived at EDR: 08/02/2013  
Date Made Active in Reports: 08/22/2013  
Number of Days to Update: 20

Source: Public Health Department  
Telephone: 530-538-7149  
Last EDR Contact: 10/09/2013  
Next Scheduled EDR Contact: 01/27/2014  
Data Release Frequency: No Update Planned

CALVERAS COUNTY:

# GOVERNMENT RECORDS SEARCHED / DATA CURRENCY TRACKING

## CUPA Facility Listing

### Cupa Facility Listing

Date of Government Version: 06/30/2013  
Date Data Arrived at EDR: 07/24/2013  
Date Made Active in Reports: 08/09/2013  
Number of Days to Update: 16

Source: Calveras County Environmental Health  
Telephone: 209-754-6399  
Last EDR Contact: 09/30/2013  
Next Scheduled EDR Contact: 01/13/2014  
Data Release Frequency: Quarterly

## COLUSA COUNTY:

### CUPA Facility List

#### Cupa facility list.

Date of Government Version: 06/20/2013  
Date Data Arrived at EDR: 07/01/2013  
Date Made Active in Reports: 08/09/2013  
Number of Days to Update: 39

Source: Health & Human Services  
Telephone: 530-458-0396  
Last EDR Contact: 10/04/2013  
Next Scheduled EDR Contact: 11/25/2013  
Data Release Frequency: Varies

## CONTRA COSTA COUNTY:

### Site List

List includes sites from the underground tank, hazardous waste generator and business plan/2185 programs.

Date of Government Version: 08/20/2013  
Date Data Arrived at EDR: 08/23/2013  
Date Made Active in Reports: 10/08/2013  
Number of Days to Update: 46

Source: Contra Costa Health Services Department  
Telephone: 925-646-2286  
Last EDR Contact: 11/04/2013  
Next Scheduled EDR Contact: 02/17/2014  
Data Release Frequency: Semi-Annually

## DEL NORTE COUNTY:

### CUPA Facility List

#### Cupa Facility list

Date of Government Version: 01/09/2013  
Date Data Arrived at EDR: 01/10/2013  
Date Made Active in Reports: 02/25/2013  
Number of Days to Update: 46

Source: Del Norte County Environmental Health Division  
Telephone: 707-465-0426  
Last EDR Contact: 11/04/2013  
Next Scheduled EDR Contact: 02/17/2014  
Data Release Frequency: Varies

## EL DORADO COUNTY:

### CUPA Facility List

#### CUPA facility list.

Date of Government Version: 08/20/2013  
Date Data Arrived at EDR: 08/23/2013  
Date Made Active in Reports: 10/08/2013  
Number of Days to Update: 46

Source: El Dorado County Environmental Management Department  
Telephone: 530-621-6623  
Last EDR Contact: 11/04/2013  
Next Scheduled EDR Contact: 02/17/2014  
Data Release Frequency: Varies

## FRESNO COUNTY:

# GOVERNMENT RECORDS SEARCHED / DATA CURRENCY TRACKING

## CUPA Resources List

Certified Unified Program Agency. CUPA's are responsible for implementing a unified hazardous materials and hazardous waste management regulatory program. The agency provides oversight of businesses that deal with hazardous materials, operate underground storage tanks or aboveground storage tanks.

Date of Government Version: 06/30/2013  
Date Data Arrived at EDR: 07/16/2013  
Date Made Active in Reports: 07/24/2013  
Number of Days to Update: 8

Source: Dept. of Community Health  
Telephone: 559-445-3271  
Last EDR Contact: 10/09/2013  
Next Scheduled EDR Contact: 01/27/2014  
Data Release Frequency: Semi-Annually

## HUMBOLDT COUNTY:

### CUPA Facility List

CUPA facility list.

Date of Government Version: 08/09/2013  
Date Data Arrived at EDR: 08/09/2013  
Date Made Active in Reports: 08/22/2013  
Number of Days to Update: 13

Source: Humboldt County Environmental Health  
Telephone: N/A  
Last EDR Contact: 08/09/2013  
Next Scheduled EDR Contact: 12/09/2013  
Data Release Frequency: Varies

## IMPERIAL COUNTY:

### CUPA Facility List

Cupa facility list.

Date of Government Version: 07/26/2013  
Date Data Arrived at EDR: 08/09/2013  
Date Made Active in Reports: 08/22/2013  
Number of Days to Update: 13

Source: San Diego Border Field Office  
Telephone: 760-339-2777  
Last EDR Contact: 10/28/2013  
Next Scheduled EDR Contact: 02/11/2014  
Data Release Frequency: Varies

## INYO COUNTY:

### CUPA Facility List

Cupa facility list.

Date of Government Version: 09/10/2013  
Date Data Arrived at EDR: 09/11/2013  
Date Made Active in Reports: 10/14/2013  
Number of Days to Update: 33

Source: Inyo County Environmental Health Services  
Telephone: 760-878-0238  
Last EDR Contact: 09/10/2013  
Next Scheduled EDR Contact: 12/09/2013  
Data Release Frequency: Varies

## KERN COUNTY:

### Underground Storage Tank Sites & Tank Listing

Kern County Sites and Tanks Listing.

Date of Government Version: 08/31/2010  
Date Data Arrived at EDR: 09/01/2010  
Date Made Active in Reports: 09/30/2010  
Number of Days to Update: 29

Source: Kern County Environment Health Services Department  
Telephone: 661-862-8700  
Last EDR Contact: 11/08/2013  
Next Scheduled EDR Contact: 02/24/2014  
Data Release Frequency: Quarterly

## KINGS COUNTY:

# GOVERNMENT RECORDS SEARCHED / DATA CURRENCY TRACKING

## CUPA Facility List

A listing of sites included in the county's Certified Unified Program Agency database. California's Secretary for Environmental Protection established the unified hazardous materials and hazardous waste regulatory program as required by chapter 6.11 of the California Health and Safety Code. The Unified Program consolidates the administration, permits, inspections, and enforcement activities.

Date of Government Version: 08/22/2013  
Date Data Arrived at EDR: 08/27/2013  
Date Made Active in Reports: 10/08/2013  
Number of Days to Update: 42

Source: Kings County Department of Public Health  
Telephone: 559-584-1411  
Last EDR Contact: 08/22/2013  
Next Scheduled EDR Contact: 12/09/2013  
Data Release Frequency: Varies

## LAKE COUNTY:

### CUPA Facility List

Cupa facility list

Date of Government Version: 01/23/2013  
Date Data Arrived at EDR: 01/25/2013  
Date Made Active in Reports: 02/27/2013  
Number of Days to Update: 33

Source: Lake County Environmental Health  
Telephone: 707-263-1164  
Last EDR Contact: 10/21/2013  
Next Scheduled EDR Contact: 02/03/2014  
Data Release Frequency: Varies

## LOS ANGELES COUNTY:

### San Gabriel Valley Areas of Concern

San Gabriel Valley areas where VOC contamination is at or above the MCL as designated by region 9 EPA office.

Date of Government Version: 03/30/2009  
Date Data Arrived at EDR: 03/31/2009  
Date Made Active in Reports: 10/23/2009  
Number of Days to Update: 206

Source: EPA Region 9  
Telephone: 415-972-3178  
Last EDR Contact: 09/23/2013  
Next Scheduled EDR Contact: 01/08/2014  
Data Release Frequency: No Update Planned

### HMS: Street Number List

Industrial Waste and Underground Storage Tank Sites.

Date of Government Version: 03/28/2013  
Date Data Arrived at EDR: 06/17/2013  
Date Made Active in Reports: 08/21/2013  
Number of Days to Update: 65

Source: Department of Public Works  
Telephone: 626-458-3517  
Last EDR Contact: 10/09/2013  
Next Scheduled EDR Contact: 01/27/2014  
Data Release Frequency: Semi-Annually

### List of Solid Waste Facilities

Solid Waste Facilities in Los Angeles County.

Date of Government Version: 07/22/2013  
Date Data Arrived at EDR: 07/22/2013  
Date Made Active in Reports: 08/26/2013  
Number of Days to Update: 35

Source: La County Department of Public Works  
Telephone: 818-458-5185  
Last EDR Contact: 10/22/2013  
Next Scheduled EDR Contact: 02/03/2014  
Data Release Frequency: Varies

### City of Los Angeles Landfills

Landfills owned and maintained by the City of Los Angeles.

Date of Government Version: 03/05/2009  
Date Data Arrived at EDR: 03/10/2009  
Date Made Active in Reports: 04/08/2009  
Number of Days to Update: 29

Source: Engineering & Construction Division  
Telephone: 213-473-7869  
Last EDR Contact: 07/17/2013  
Next Scheduled EDR Contact: 11/04/2013  
Data Release Frequency: Varies

# GOVERNMENT RECORDS SEARCHED / DATA CURRENCY TRACKING

## Site Mitigation List

Industrial sites that have had some sort of spill or complaint.

Date of Government Version: 01/30/2013	Source: Community Health Services
Date Data Arrived at EDR: 02/21/2013	Telephone: 323-890-7806
Date Made Active in Reports: 03/25/2013	Last EDR Contact: 10/21/2013
Number of Days to Update: 32	Next Scheduled EDR Contact: 02/03/2014
	Data Release Frequency: Annually

## City of El Segundo Underground Storage Tank

Underground storage tank sites located in El Segundo city.

Date of Government Version: 07/31/2013	Source: City of El Segundo Fire Department
Date Data Arrived at EDR: 08/01/2013	Telephone: 310-524-2236
Date Made Active in Reports: 08/27/2013	Last EDR Contact: 10/21/2013
Number of Days to Update: 26	Next Scheduled EDR Contact: 02/03/2014
	Data Release Frequency: Semi-Annually

## City of Long Beach Underground Storage Tank

Underground storage tank sites located in the city of Long Beach.

Date of Government Version: 03/28/2003	Source: City of Long Beach Fire Department
Date Data Arrived at EDR: 10/23/2003	Telephone: 562-570-2563
Date Made Active in Reports: 11/26/2003	Last EDR Contact: 10/28/2013
Number of Days to Update: 34	Next Scheduled EDR Contact: 02/11/2014
	Data Release Frequency: Annually

## City of Torrance Underground Storage Tank

Underground storage tank sites located in the city of Torrance.

Date of Government Version: 07/15/2013	Source: City of Torrance Fire Department
Date Data Arrived at EDR: 07/18/2013	Telephone: 310-618-2973
Date Made Active in Reports: 08/20/2013	Last EDR Contact: 10/09/2013
Number of Days to Update: 33	Next Scheduled EDR Contact: 01/27/2014
	Data Release Frequency: Semi-Annually

## MADERA COUNTY:

### CUPA Facility List

A listing of sites included in the county's Certified Unified Program Agency database. California's Secretary for Environmental Protection established the unified hazardous materials and hazardous waste regulatory program as required by chapter 6.11 of the California Health and Safety Code. The Unified Program consolidates the administration, permits, inspections, and enforcement activities.

Date of Government Version: 09/20/2013	Source: Madera County Environmental Health
Date Data Arrived at EDR: 09/24/2013	Telephone: 559-675-7823
Date Made Active in Reports: 10/18/2013	Last EDR Contact: 08/22/2013
Number of Days to Update: 24	Next Scheduled EDR Contact: 12/09/2013
	Data Release Frequency: Varies

## MARIN COUNTY:

### Underground Storage Tank Sites

Currently permitted USTs in Marin County.

Date of Government Version: 11/26/2012	Source: Public Works Department Waste Management
Date Data Arrived at EDR: 11/28/2012	Telephone: 415-499-6647
Date Made Active in Reports: 01/21/2013	Last EDR Contact: 10/07/2013
Number of Days to Update: 54	Next Scheduled EDR Contact: 01/20/2014
	Data Release Frequency: Semi-Annually

## MERCED COUNTY:



# GOVERNMENT RECORDS SEARCHED / DATA CURRENCY TRACKING

## CUPA Facility List

CUPA facility list.

Date of Government Version: 08/23/2013  
Date Data Arrived at EDR: 08/27/2013  
Date Made Active in Reports: 10/08/2013  
Number of Days to Update: 42

Source: Merced County Environmental Health  
Telephone: 209-381-1094  
Last EDR Contact: 08/22/2013  
Next Scheduled EDR Contact: 12/09/2013  
Data Release Frequency: Varies

## MONO COUNTY:

### CUPA Facility List

CUPA Facility List

Date of Government Version: 09/04/2013  
Date Data Arrived at EDR: 09/05/2013  
Date Made Active in Reports: 10/14/2013  
Number of Days to Update: 39

Source: Mono County Health Department  
Telephone: 760-932-5580  
Last EDR Contact: 09/03/2013  
Next Scheduled EDR Contact: 12/16/2013  
Data Release Frequency: Varies

## MONTEREY COUNTY:

### CUPA Facility Listing

CUPA Program listing from the Environmental Health Division.

Date of Government Version: 09/11/2013  
Date Data Arrived at EDR: 09/12/2013  
Date Made Active in Reports: 10/14/2013  
Number of Days to Update: 32

Source: Monterey County Health Department  
Telephone: 831-796-1297  
Last EDR Contact: 08/22/2013  
Next Scheduled EDR Contact: 12/09/2013  
Data Release Frequency: Varies

## NAPA COUNTY:

### Sites With Reported Contamination

A listing of leaking underground storage tank sites located in Napa county.

Date of Government Version: 12/05/2011  
Date Data Arrived at EDR: 12/06/2011  
Date Made Active in Reports: 02/07/2012  
Number of Days to Update: 63

Source: Napa County Department of Environmental Management  
Telephone: 707-253-4269  
Last EDR Contact: 09/03/2013  
Next Scheduled EDR Contact: 12/16/2013  
Data Release Frequency: No Update Planned

### Closed and Operating Underground Storage Tank Sites

Underground storage tank sites located in Napa county.

Date of Government Version: 01/15/2008  
Date Data Arrived at EDR: 01/16/2008  
Date Made Active in Reports: 02/08/2008  
Number of Days to Update: 23

Source: Napa County Department of Environmental Management  
Telephone: 707-253-4269  
Last EDR Contact: 09/03/2013  
Next Scheduled EDR Contact: 12/16/2013  
Data Release Frequency: No Update Planned

## NEVADA COUNTY:

### CUPA Facility List

CUPA facility list.

# GOVERNMENT RECORDS SEARCHED / DATA CURRENCY TRACKING

Date of Government Version: 05/29/2013  
Date Data Arrived at EDR: 05/30/2013  
Date Made Active in Reports: 07/15/2013  
Number of Days to Update: 46

Source: Community Development Agency  
Telephone: 530-265-1467  
Last EDR Contact: 11/04/2013  
Next Scheduled EDR Contact: 02/17/2014  
Data Release Frequency: Varies

## ORANGE COUNTY:

### List of Industrial Site Cleanups

Petroleum and non-petroleum spills.

Date of Government Version: 08/01/2013  
Date Data Arrived at EDR: 08/13/2013  
Date Made Active in Reports: 10/08/2013  
Number of Days to Update: 56

Source: Health Care Agency  
Telephone: 714-834-3446  
Last EDR Contact: 11/08/2013  
Next Scheduled EDR Contact: 02/24/2014  
Data Release Frequency: Annually

### List of Underground Storage Tank Cleanups

Orange County Underground Storage Tank Cleanups (LUST).

Date of Government Version: 08/01/2013  
Date Data Arrived at EDR: 08/13/2013  
Date Made Active in Reports: 10/08/2013  
Number of Days to Update: 56

Source: Health Care Agency  
Telephone: 714-834-3446  
Last EDR Contact: 11/08/2013  
Next Scheduled EDR Contact: 02/24/2014  
Data Release Frequency: Quarterly

### List of Underground Storage Tank Facilities

Orange County Underground Storage Tank Facilities (UST).

Date of Government Version: 08/01/2013  
Date Data Arrived at EDR: 08/13/2013  
Date Made Active in Reports: 10/08/2013  
Number of Days to Update: 56

Source: Health Care Agency  
Telephone: 714-834-3446  
Last EDR Contact: 11/08/2013  
Next Scheduled EDR Contact: 02/24/2014  
Data Release Frequency: Quarterly

## PLACER COUNTY:

### Master List of Facilities

List includes aboveground tanks, underground tanks and cleanup sites.

Date of Government Version: 08/22/2013  
Date Data Arrived at EDR: 08/22/2013  
Date Made Active in Reports: 10/10/2013  
Number of Days to Update: 49

Source: Placer County Health and Human Services  
Telephone: 530-745-2363  
Last EDR Contact: 08/20/2013  
Next Scheduled EDR Contact: 12/23/2013  
Data Release Frequency: Semi-Annually

## RIVERSIDE COUNTY:

### Listing of Underground Tank Cleanup Sites

Riverside County Underground Storage Tank Cleanup Sites (LUST).

Date of Government Version: 07/18/2013  
Date Data Arrived at EDR: 07/18/2013  
Date Made Active in Reports: 07/24/2013  
Number of Days to Update: 6

Source: Department of Environmental Health  
Telephone: 951-358-5055  
Last EDR Contact: 09/23/2013  
Next Scheduled EDR Contact: 01/08/2014  
Data Release Frequency: Quarterly

# GOVERNMENT RECORDS SEARCHED / DATA CURRENCY TRACKING

## Underground Storage Tank Tank List

Underground storage tank sites located in Riverside county.

Date of Government Version: 07/18/2013	Source: Department of Environmental Health
Date Data Arrived at EDR: 07/18/2013	Telephone: 951-358-5055
Date Made Active in Reports: 08/20/2013	Last EDR Contact: 09/23/2013
Number of Days to Update: 33	Next Scheduled EDR Contact: 01/08/2014
	Data Release Frequency: Quarterly

## SACRAMENTO COUNTY:

### Toxic Site Clean-Up List

List of sites where unauthorized releases of potentially hazardous materials have occurred.

Date of Government Version: 05/03/2013	Source: Sacramento County Environmental Management
Date Data Arrived at EDR: 07/08/2013	Telephone: 916-875-8406
Date Made Active in Reports: 07/24/2013	Last EDR Contact: 10/07/2013
Number of Days to Update: 16	Next Scheduled EDR Contact: 01/20/2014
	Data Release Frequency: Quarterly

### Master Hazardous Materials Facility List

Any business that has hazardous materials on site - hazardous material storage sites, underground storage tanks, waste generators.

Date of Government Version: 05/03/2013	Source: Sacramento County Environmental Management
Date Data Arrived at EDR: 07/08/2013	Telephone: 916-875-8406
Date Made Active in Reports: 08/23/2013	Last EDR Contact: 10/07/2013
Number of Days to Update: 46	Next Scheduled EDR Contact: 01/20/2014
	Data Release Frequency: Quarterly

## SAN BERNARDINO COUNTY:

### Hazardous Material Permits

This listing includes underground storage tanks, medical waste handlers/generators, hazardous materials handlers, hazardous waste generators, and waste oil generators/handlers.

Date of Government Version: 09/03/2013	Source: San Bernardino County Fire Department Hazardous Materials Division
Date Data Arrived at EDR: 09/03/2013	Telephone: 909-387-3041
Date Made Active in Reports: 10/10/2013	Last EDR Contact: 11/08/2013
Number of Days to Update: 37	Next Scheduled EDR Contact: 02/24/2014
	Data Release Frequency: Quarterly

## SAN DIEGO COUNTY:

### Hazardous Materials Management Division Database

The database includes: HE58 - This report contains the business name, site address, business phone number, establishment 'H' permit number, type of permit, and the business status. HE17 - In addition to providing the same information provided in the HE58 listing, HE17 provides inspection dates, violations received by the establishment, hazardous waste generated, the quantity, method of storage, treatment/disposal of waste and the hauler, and information on underground storage tanks. Unauthorized Release List - Includes a summary of environmental contamination cases in San Diego County (underground tank cases, non-tank cases, groundwater contamination, and soil contamination are included.)

Date of Government Version: 09/23/2013	Source: Hazardous Materials Management Division
Date Data Arrived at EDR: 09/24/2013	Telephone: 619-338-2268
Date Made Active in Reports: 10/17/2013	Last EDR Contact: 09/23/2013
Number of Days to Update: 23	Next Scheduled EDR Contact: 12/23/2013
	Data Release Frequency: Quarterly

# GOVERNMENT RECORDS SEARCHED / DATA CURRENCY TRACKING

## Solid Waste Facilities

San Diego County Solid Waste Facilities.

Date of Government Version: 10/31/2012  
Date Data Arrived at EDR: 11/06/2012  
Date Made Active in Reports: 11/30/2012  
Number of Days to Update: 24

Source: Department of Health Services  
Telephone: 619-338-2209  
Last EDR Contact: 10/28/2013  
Next Scheduled EDR Contact: 02/11/2014  
Data Release Frequency: Varies

## Environmental Case Listing

The listing contains all underground tank release cases and projects pertaining to properties contaminated with hazardous substances that are actively under review by the Site Assessment and Mitigation Program.

Date of Government Version: 03/23/2010  
Date Data Arrived at EDR: 06/15/2010  
Date Made Active in Reports: 07/09/2010  
Number of Days to Update: 24

Source: San Diego County Department of Environmental Health  
Telephone: 619-338-2371  
Last EDR Contact: 09/10/2013  
Next Scheduled EDR Contact: 12/23/2013  
Data Release Frequency: No Update Planned

## SAN FRANCISCO COUNTY:

### Local Oversight Facilities

A listing of leaking underground storage tank sites located in San Francisco county.

Date of Government Version: 09/19/2008  
Date Data Arrived at EDR: 09/19/2008  
Date Made Active in Reports: 09/29/2008  
Number of Days to Update: 10

Source: Department Of Public Health San Francisco County  
Telephone: 415-252-3920  
Last EDR Contact: 11/08/2013  
Next Scheduled EDR Contact: 02/24/2014  
Data Release Frequency: Quarterly

### Underground Storage Tank Information

Underground storage tank sites located in San Francisco county.

Date of Government Version: 11/29/2010  
Date Data Arrived at EDR: 03/10/2011  
Date Made Active in Reports: 03/15/2011  
Number of Days to Update: 5

Source: Department of Public Health  
Telephone: 415-252-3920  
Last EDR Contact: 11/08/2013  
Next Scheduled EDR Contact: 02/24/2014  
Data Release Frequency: Quarterly

## SAN JOAQUIN COUNTY:

### San Joaquin Co. UST

A listing of underground storage tank locations in San Joaquin county.

Date of Government Version: 09/25/2013  
Date Data Arrived at EDR: 09/27/2013  
Date Made Active in Reports: 10/18/2013  
Number of Days to Update: 21

Source: Environmental Health Department  
Telephone: N/A  
Last EDR Contact: 09/23/2013  
Next Scheduled EDR Contact: 01/08/2014  
Data Release Frequency: Semi-Annually

## SAN LUIS OBISPO COUNTY:

### CUPA Facility List

Cupa Facility List.

Date of Government Version: 08/26/2013  
Date Data Arrived at EDR: 08/27/2013  
Date Made Active in Reports: 10/10/2013  
Number of Days to Update: 44

Source: San Luis Obispo County Public Health Department  
Telephone: 805-781-5596  
Last EDR Contact: 08/22/2013  
Next Scheduled EDR Contact: 12/09/2013  
Data Release Frequency: Varies

## SAN MATEO COUNTY:

# GOVERNMENT RECORDS SEARCHED / DATA CURRENCY TRACKING

## Business Inventory

List includes Hazardous Materials Business Plan, hazardous waste generators, and underground storage tanks.

Date of Government Version: 07/02/2013  
Date Data Arrived at EDR: 07/05/2013  
Date Made Active in Reports: 08/23/2013  
Number of Days to Update: 49

Source: San Mateo County Environmental Health Services Division  
Telephone: 650-363-1921  
Last EDR Contact: 06/13/2013  
Next Scheduled EDR Contact: 09/30/2013  
Data Release Frequency: Annually

## Fuel Leak List

A listing of leaking underground storage tank sites located in San Mateo county.

Date of Government Version: 09/16/2013  
Date Data Arrived at EDR: 09/17/2013  
Date Made Active in Reports: 10/16/2013  
Number of Days to Update: 29

Source: San Mateo County Environmental Health Services Division  
Telephone: 650-363-1921  
Last EDR Contact: 09/16/2013  
Next Scheduled EDR Contact: 12/30/2013  
Data Release Frequency: Semi-Annually

## SANTA BARBARA COUNTY:

### CUPA Facility Listing

CUPA Program Listing from the Environmental Health Services division.

Date of Government Version: 09/08/2011  
Date Data Arrived at EDR: 09/09/2011  
Date Made Active in Reports: 10/07/2011  
Number of Days to Update: 28

Source: Santa Barbara County Public Health Department  
Telephone: 805-686-8167  
Last EDR Contact: 09/23/2013  
Next Scheduled EDR Contact: 12/09/2013  
Data Release Frequency: Varies

## SANTA CLARA COUNTY:

### Cupa Facility List

Cupa facility list

Date of Government Version: 09/03/2013  
Date Data Arrived at EDR: 09/04/2013  
Date Made Active in Reports: 10/10/2013  
Number of Days to Update: 36

Source: Department of Environmental Health  
Telephone: 408-918-1973  
Last EDR Contact: 09/03/2013  
Next Scheduled EDR Contact: 12/16/2013  
Data Release Frequency: Varies

### HIST LUST - Fuel Leak Site Activity Report

A listing of open and closed leaking underground storage tanks. This listing is no longer updated by the county. Leaking underground storage tanks are now handled by the Department of Environmental Health.

Date of Government Version: 03/29/2005  
Date Data Arrived at EDR: 03/30/2005  
Date Made Active in Reports: 04/21/2005  
Number of Days to Update: 22

Source: Santa Clara Valley Water District  
Telephone: 408-265-2600  
Last EDR Contact: 03/23/2009  
Next Scheduled EDR Contact: 06/22/2009  
Data Release Frequency: No Update Planned

### LOP Listing

A listing of leaking underground storage tanks located in Santa Clara county.

Date of Government Version: 09/03/2013  
Date Data Arrived at EDR: 09/06/2013  
Date Made Active in Reports: 10/14/2013  
Number of Days to Update: 38

Source: Department of Environmental Health  
Telephone: 408-918-3417  
Last EDR Contact: 09/03/2013  
Next Scheduled EDR Contact: 12/16/2013  
Data Release Frequency: Annually

# GOVERNMENT RECORDS SEARCHED / DATA CURRENCY TRACKING

## Hazardous Material Facilities

Hazardous material facilities, including underground storage tank sites.

Date of Government Version: 08/14/2013  
Date Data Arrived at EDR: 08/16/2013  
Date Made Active in Reports: 10/08/2013  
Number of Days to Update: 53

Source: City of San Jose Fire Department  
Telephone: 408-535-7694  
Last EDR Contact: 11/08/2013  
Next Scheduled EDR Contact: 02/24/2014  
Data Release Frequency: Annually

## SANTA CRUZ COUNTY:

### CUPA Facility List

CUPA facility listing.

Date of Government Version: 08/22/2013  
Date Data Arrived at EDR: 08/27/2013  
Date Made Active in Reports: 10/10/2013  
Number of Days to Update: 44

Source: Santa Cruz County Environmental Health  
Telephone: 831-464-2761  
Last EDR Contact: 08/22/2013  
Next Scheduled EDR Contact: 12/09/2013  
Data Release Frequency: Varies

## SHASTA COUNTY:

### CUPA Facility List

Cupa Facility List.

Date of Government Version: 09/09/2013  
Date Data Arrived at EDR: 09/10/2013  
Date Made Active in Reports: 10/14/2013  
Number of Days to Update: 34

Source: Shasta County Department of Resource Management  
Telephone: 530-225-5789  
Last EDR Contact: 08/22/2013  
Next Scheduled EDR Contact: 12/09/2013  
Data Release Frequency: Varies

## SOLANO COUNTY:

### Leaking Underground Storage Tanks

A listing of leaking underground storage tank sites located in Solano county.

Date of Government Version: 09/18/2013  
Date Data Arrived at EDR: 09/20/2013  
Date Made Active in Reports: 10/17/2013  
Number of Days to Update: 27

Source: Solano County Department of Environmental Management  
Telephone: 707-784-6770  
Last EDR Contact: 09/16/2013  
Next Scheduled EDR Contact: 12/30/2013  
Data Release Frequency: Quarterly

### Underground Storage Tanks

Underground storage tank sites located in Solano county.

Date of Government Version: 09/18/2013  
Date Data Arrived at EDR: 09/24/2013  
Date Made Active in Reports: 10/18/2013  
Number of Days to Update: 24

Source: Solano County Department of Environmental Management  
Telephone: 707-784-6770  
Last EDR Contact: 09/16/2013  
Next Scheduled EDR Contact: 12/30/2013  
Data Release Frequency: Quarterly

## SONOMA COUNTY:

### Cupa Facility List

Cupa Facility list

# GOVERNMENT RECORDS SEARCHED / DATA CURRENCY TRACKING

Date of Government Version: 07/05/2013  
Date Data Arrived at EDR: 07/05/2013  
Date Made Active in Reports: 08/21/2013  
Number of Days to Update: 47

Source: County of Sonoma Fire & Emergency Services Department  
Telephone: 707-565-1174  
Last EDR Contact: 09/30/2013  
Next Scheduled EDR Contact: 01/13/2014  
Data Release Frequency: Varies

## Leaking Underground Storage Tank Sites

A listing of leaking underground storage tank sites located in Sonoma county.

Date of Government Version: 07/02/2013  
Date Data Arrived at EDR: 07/05/2013  
Date Made Active in Reports: 08/12/2013  
Number of Days to Update: 38

Source: Department of Health Services  
Telephone: 707-565-6565  
Last EDR Contact: 09/30/2013  
Next Scheduled EDR Contact: 01/13/2014  
Data Release Frequency: Quarterly

## SUTTER COUNTY:

### Underground Storage Tanks

Underground storage tank sites located in Sutter county.

Date of Government Version: 09/10/2013  
Date Data Arrived at EDR: 09/11/2013  
Date Made Active in Reports: 10/14/2013  
Number of Days to Update: 33

Source: Sutter County Department of Agriculture  
Telephone: 530-822-7500  
Last EDR Contact: 09/10/2013  
Next Scheduled EDR Contact: 12/23/2013  
Data Release Frequency: Semi-Annually

## TUOLUMNE COUNTY:

### CUPA Facility List

Cupa facility list

Date of Government Version: 01/14/2013  
Date Data Arrived at EDR: 01/16/2013  
Date Made Active in Reports: 02/27/2013  
Number of Days to Update: 42

Source: Division of Environmental Health  
Telephone: 209-533-5633  
Last EDR Contact: 10/28/2013  
Next Scheduled EDR Contact: 02/11/2014  
Data Release Frequency: Varies

## VENTURA COUNTY:

### Business Plan, Hazardous Waste Producers, and Operating Underground Tanks

The BWT list indicates by site address whether the Environmental Health Division has Business Plan (B), Waste Producer (W), and/or Underground Tank (T) information.

Date of Government Version: 08/19/2013  
Date Data Arrived at EDR: 08/27/2013  
Date Made Active in Reports: 10/10/2013  
Number of Days to Update: 44

Source: Ventura County Environmental Health Division  
Telephone: 805-654-2813  
Last EDR Contact: 08/19/2013  
Next Scheduled EDR Contact: 12/02/2013  
Data Release Frequency: Quarterly

### Inventory of Illegal Abandoned and Inactive Sites

Ventura County Inventory of Closed, Illegal Abandoned, and Inactive Sites.

Date of Government Version: 12/01/2011  
Date Data Arrived at EDR: 12/01/2011  
Date Made Active in Reports: 01/19/2012  
Number of Days to Update: 49

Source: Environmental Health Division  
Telephone: 805-654-2813  
Last EDR Contact: 10/07/2013  
Next Scheduled EDR Contact: 01/20/2014  
Data Release Frequency: Annually

# GOVERNMENT RECORDS SEARCHED / DATA CURRENCY TRACKING

## Listing of Underground Tank Cleanup Sites

Ventura County Underground Storage Tank Cleanup Sites (LUST).

Date of Government Version: 05/29/2008	Source: Environmental Health Division
Date Data Arrived at EDR: 06/24/2008	Telephone: 805-654-2813
Date Made Active in Reports: 07/31/2008	Last EDR Contact: 08/19/2013
Number of Days to Update: 37	Next Scheduled EDR Contact: 12/02/2013
	Data Release Frequency: Quarterly

## Medical Waste Program List

To protect public health and safety and the environment from potential exposure to disease causing agents, the Environmental Health Division Medical Waste Program regulates the generation, handling, storage, treatment and disposal of medical waste throughout the County.

Date of Government Version: 05/28/2013	Source: Ventura County Resource Management Agency
Date Data Arrived at EDR: 06/24/2013	Telephone: 805-654-2813
Date Made Active in Reports: 08/12/2013	Last EDR Contact: 10/28/2013
Number of Days to Update: 49	Next Scheduled EDR Contact: 02/11/2014
	Data Release Frequency: Quarterly

## Underground Tank Closed Sites List

Ventura County Operating Underground Storage Tank Sites (UST)/Underground Tank Closed Sites List.

Date of Government Version: 08/29/2013	Source: Environmental Health Division
Date Data Arrived at EDR: 09/18/2013	Telephone: 805-654-2813
Date Made Active in Reports: 10/16/2013	Last EDR Contact: 09/16/2013
Number of Days to Update: 28	Next Scheduled EDR Contact: 12/30/2013
	Data Release Frequency: Quarterly

## YOLO COUNTY:

### Underground Storage Tank Comprehensive Facility Report

Underground storage tank sites located in Yolo county.

Date of Government Version: 06/24/2013	Source: Yolo County Department of Health
Date Data Arrived at EDR: 06/26/2013	Telephone: 530-666-8646
Date Made Active in Reports: 08/20/2013	Last EDR Contact: 09/23/2013
Number of Days to Update: 55	Next Scheduled EDR Contact: 01/08/2014
	Data Release Frequency: Annually

## YUBA COUNTY:

### CUPA Facility List

CUPA facility listing for Yuba County.

Date of Government Version: 08/01/2013	Source: Yuba County Environmental Health Department
Date Data Arrived at EDR: 08/05/2013	Telephone: 530-749-7523
Date Made Active in Reports: 08/22/2013	Last EDR Contact: 11/04/2013
Number of Days to Update: 17	Next Scheduled EDR Contact: 02/17/2014
	Data Release Frequency: Varies

## OTHER DATABASE(S)

Depending on the geographic area covered by this report, the data provided in these specialty databases may or may not be complete. For example, the existence of wetlands information data in a specific report does not mean that all wetlands in the area covered by the report are included. Moreover, the absence of any reported wetlands information does not necessarily mean that wetlands do not exist in the area covered by the report.



# GOVERNMENT RECORDS SEARCHED / DATA CURRENCY TRACKING

## CT MANIFEST: Hazardous Waste Manifest Data

Facility and manifest data. Manifest is a document that lists and tracks hazardous waste from the generator through transporters to a tsd facility.

Date of Government Version: 07/30/2013  
Date Data Arrived at EDR: 08/19/2013  
Date Made Active in Reports: 10/03/2013  
Number of Days to Update: 45

Source: Department of Energy & Environmental Protection  
Telephone: 860-424-3375  
Last EDR Contact: 08/19/2013  
Next Scheduled EDR Contact: 12/02/2013  
Data Release Frequency: Annually

## NJ MANIFEST: Manifest Information

Hazardous waste manifest information.

Date of Government Version: 12/31/2011  
Date Data Arrived at EDR: 07/19/2012  
Date Made Active in Reports: 08/28/2012  
Number of Days to Update: 40

Source: Department of Environmental Protection  
Telephone: N/A  
Last EDR Contact: 10/18/2013  
Next Scheduled EDR Contact: 01/27/2014  
Data Release Frequency: Annually

## NY MANIFEST: Facility and Manifest Data

Manifest is a document that lists and tracks hazardous waste from the generator through transporters to a TSD facility.

Date of Government Version: 08/01/2013  
Date Data Arrived at EDR: 08/07/2013  
Date Made Active in Reports: 09/10/2013  
Number of Days to Update: 34

Source: Department of Environmental Conservation  
Telephone: 518-402-8651  
Last EDR Contact: 11/07/2013  
Next Scheduled EDR Contact: 02/17/2014  
Data Release Frequency: Annually

## PA MANIFEST: Manifest Information

Hazardous waste manifest information.

Date of Government Version: 12/31/2012  
Date Data Arrived at EDR: 07/24/2013  
Date Made Active in Reports: 08/19/2013  
Number of Days to Update: 26

Source: Department of Environmental Protection  
Telephone: 717-783-8990  
Last EDR Contact: 10/21/2013  
Next Scheduled EDR Contact: 02/03/2014  
Data Release Frequency: Annually

## RI MANIFEST: Manifest information

Hazardous waste manifest information

Date of Government Version: 12/31/2012  
Date Data Arrived at EDR: 06/21/2013  
Date Made Active in Reports: 08/05/2013  
Number of Days to Update: 45

Source: Department of Environmental Management  
Telephone: 401-222-2797  
Last EDR Contact: 08/23/2013  
Next Scheduled EDR Contact: 12/09/2013  
Data Release Frequency: Annually

## WI MANIFEST: Manifest Information

Hazardous waste manifest information.

Date of Government Version: 12/31/2012  
Date Data Arrived at EDR: 08/09/2013  
Date Made Active in Reports: 09/27/2013  
Number of Days to Update: 49

Source: Department of Natural Resources  
Telephone: N/A  
Last EDR Contact: 09/16/2013  
Next Scheduled EDR Contact: 12/30/2013  
Data Release Frequency: Annually

Oil/Gas Pipelines: This data was obtained by EDR from the USGS in 1994. It is referred to by USGS as GeoData Digital Line Graphs from 1:100,000-Scale Maps. It was extracted from the transportation category including some oil, but primarily gas pipelines.

## Electric Power Transmission Line Data

Source: Rextag Strategies Corp.  
Telephone: (281) 769-2247

U.S. Electric Transmission and Power Plants Systems Digital GIS Data

## GOVERNMENT RECORDS SEARCHED / DATA CURRENCY TRACKING

**Sensitive Receptors:** There are individuals deemed sensitive receptors due to their fragile immune systems and special sensitivity to environmental discharges. These sensitive receptors typically include the elderly, the sick, and children. While the location of all sensitive receptors cannot be determined, EDR indicates those buildings and facilities - schools, daycares, hospitals, medical centers, and nursing homes - where individuals who are sensitive receptors are likely to be located.

### AHA Hospitals:

Source: American Hospital Association, Inc.

Telephone: 312-280-5991

The database includes a listing of hospitals based on the American Hospital Association's annual survey of hospitals.

### Medical Centers: Provider of Services Listing

Source: Centers for Medicare & Medicaid Services

Telephone: 410-786-3000

A listing of hospitals with Medicare provider number, produced by Centers of Medicare & Medicaid Services, a federal agency within the U.S. Department of Health and Human Services.

### Nursing Homes

Source: National Institutes of Health

Telephone: 301-594-6248

Information on Medicare and Medicaid certified nursing homes in the United States.

### Public Schools

Source: National Center for Education Statistics

Telephone: 202-502-7300

The National Center for Education Statistics' primary database on elementary and secondary public education in the United States. It is a comprehensive, annual, national statistical database of all public elementary and secondary schools and school districts, which contains data that are comparable across all states.

### Private Schools

Source: National Center for Education Statistics

Telephone: 202-502-7300

The National Center for Education Statistics' primary database on private school locations in the United States.

### Daycare Centers: Licensed Facilities

Source: Department of Social Services

Telephone: 916-657-4041

**Flood Zone Data:** This data, available in select counties across the country, was obtained by EDR in 2003 & 2011 from the Federal Emergency Management Agency (FEMA). Data depicts 100-year and 500-year flood zones as defined by FEMA.

**NWI:** National Wetlands Inventory. This data, available in select counties across the country, was obtained by EDR in 2002 and 2005 from the U.S. Fish and Wildlife Service.

### Scanned Digital USGS 7.5' Topographic Map (DRG)

Source: United States Geologic Survey

A digital raster graphic (DRG) is a scanned image of a U.S. Geological Survey topographic map. The map images are made by scanning published paper maps on high-resolution scanners. The raster image is georeferenced and fit to the Universal Transverse Mercator (UTM) projection.

## STREET AND ADDRESS INFORMATION

© 2010 Tele Atlas North America, Inc. All rights reserved. This material is proprietary and the subject of copyright protection and other intellectual property rights owned by or licensed to Tele Atlas North America, Inc. The use of this material is subject to the terms of a license agreement. You will be held liable for any unauthorized copying or disclosure of this material.

**APPENDIX B**  
*Site Photographs*



APPENDIX B - SITE PHOTOGRAPHS



Photograph 1 - Looking north from the southwestern portion of the subject property.



Photograph 2 - Looking north at the 6th Street bridge and culvert. A fence company is located to the east and an animal feed store is located on the north side of 6th Street.

APPENDIX B - SITE PHOTOGRAPHS



Photograph 3 - Looking east along the 6th Street portion of the subject property.



Photograph 4 - Looking west along the section of channel north of 6th Street. A drug store is located to the south between 6th Street and the channel.

APPENDIX B - SITE PHOTOGRAPHS



Photograph 5 -  
Looking east  
across Valley  
View Avenue.



Photograph 6 -  
Looking north on  
Valley View.  
Note the pole-  
mounted  
transformer on  
the east side of  
Valley View  
Avenue.

APPENDIX B - SITE PHOTOGRAPHS



Photograph 7 - Looking west along Detroit Street. Note the pole-mounted transformer on the north side of the street.



Photograph 8 - Looking east along the subject property, east of the Valley View crossing.



APPENDIX B - SITE PHOTOGRAPHS



Photograph 9 -  
Looking north  
along the central  
portion of the  
subject property.



Photograph 10 -  
Looking east  
toward the  
Corona Avenue  
crossing.

APPENDIX B - SITE PHOTOGRAPHS



Photograph 11 - Looking north at the northeastern end of the subject property. Note the excavator on the property to the west.



Photograph 12 - PVC "T" pipes located along the perimeter of the subject property.

APPENDIX B - SITE PHOTOGRAPHS



Photograph 13 - Trailer sales and service located to the west of the 6th Street crossing.



Photograph 14 - Horse property located along the western side of the subject property, south of 6th Street.

APPENDIX B - SITE PHOTOGRAPHS



Photograph 15 - Residential housing located near the southwestern portion of the subject property.



Photograph 16 - Looking east along 6th Street at a medical office and an equipment rental company.

APPENDIX B - SITE PHOTOGRAPHS



Photograph 17 - Looking east along 6th Street at a strip mall with a cleaners, restaurants, and salon.



Photograph 18 - Looking north across 6th Street at an equipment storage yard.

APPENDIX B - SITE PHOTOGRAPHS



Photograph 19 - Two 55-gallon drums located on an eastern-adjacent property in the central portion of the subject property.



Photograph 20 - Piles of dirt located on an eastern-adjacent property in the central portion of the subject property.

APPENDIX B - SITE PHOTOGRAPHS



Photograph 21 - Equipment and debris storage located on an western-adjacent property at the northeast termination of the subject property.



Photograph 22 - Equipment and debris storage located on an western-adjacent property at the northeast termination of the subject property.





**APPENDIX C**  
*Aerial Photographs*





**North Norco Channel**

Norco

Norco, CA 92860

Inquiry Number: 3784937.4

November 18, 2013

# The EDR Aerial Photo Decade Package

# EDR Aerial Photo Decade Package

Environmental Data Resources, Inc. (EDR) Aerial Photo Decade Package is a screening tool designed to assist environmental professionals in evaluating potential liability on a target property resulting from past activities. EDR's professional researchers provide digitally reproduced historical aerial photographs, and when available, provide one photo per decade.

**When delivered electronically by EDR, the aerial photo images included with this report are for ONE TIME USE ONLY. Further reproduction of these aerial photo images is prohibited without permission from EDR. For more information contact your EDR Account Executive.**

***Thank you for your business.***  
Please contact EDR at 1-800-352-0050  
with any questions or comments.

## **Disclaimer - Copyright and Trademark Notice**

This Report contains certain information obtained from a variety of public and other sources reasonably available to Environmental Data Resources, Inc. It cannot be concluded from this Report that coverage information for the target and surrounding properties does not exist from other sources. **NO WARRANTY EXPRESSED OR IMPLIED, IS MADE WHATSOEVER IN CONNECTION WITH THIS REPORT. ENVIRONMENTAL DATA RESOURCES, INC. SPECIFICALLY DISCLAIMS THE MAKING OF ANY SUCH WARRANTIES, INCLUDING WITHOUT LIMITATION, MERCHANTABILITY OR FITNESS FOR A PARTICULAR USE OR PURPOSE. ALL RISK IS ASSUMED BY THE USER. IN NO EVENT SHALL ENVIRONMENTAL DATA RESOURCES, INC. BE LIABLE TO ANYONE, WHETHER ARISING OUT OF ERRORS OR OMISSIONS, NEGLIGENCE, ACCIDENT OR ANY OTHER CAUSE, FOR ANY LOSS OF DAMAGE, INCLUDING, WITHOUT LIMITATION, SPECIAL, INCIDENTAL, CONSEQUENTIAL, OR EXEMPLARY DAMAGES. ANY LIABILITY ON THE PART OF ENVIRONMENTAL DATA RESOURCES, INC. IS STRICTLY LIMITED TO A REFUND OF THE AMOUNT PAID FOR THIS REPORT.** Purchaser accepts this Report AS IS. Any analyses, estimates, ratings, environmental risk levels or risk codes provided in this Report are provided for illustrative purposes only, and are not intended to provide, nor should they be interpreted as providing any facts regarding, or prediction or forecast of, any environmental risk for any property. Only a Phase I Environmental Site Assessment performed by an environmental professional can provide information regarding the environmental risk for any property. Additionally, the information provided in this Report is not to be construed as legal advice.

Copyright 2013 by Environmental Data Resources, Inc. All rights reserved. Reproduction in any media or format, in whole or in part, of any report or map of Environmental Data Resources, Inc., or its affiliates, is prohibited without prior written permission.

EDR and its logos (including Sanborn and Sanborn Map) are trademarks of Environmental Data Resources, Inc. or its affiliates. All other trademarks used herein are the property of their respective owners.

**Date EDR Searched Historical Sources:**


Aerial Photography November 18, 2013

**Target Property:**

Norco

Norco, CA 92860


<u><i>Year</i></u>	<u><i>Scale</i></u>	<u><i>Details</i></u>	<u><i>Source</i></u>
1931	Aerial Photograph. Scale: 1"=500'	Flight Year: 1931	Fairchild
1938	Aerial Photograph. Scale: 1"=500'	Flight Year: 1938	Laval
1948	Aerial Photograph. Scale: 1"=500'	Flight Year: 1948	EDR
1953	Aerial Photograph. Scale: 1"=500'	Flight Year: 1953	Pacific Air
1960	Aerial Photograph. Scale: 1"=500'	Flight Year: 1960	Fairchild
1968	Aerial Photograph. Scale: 1"=500'	Flight Year: 1968	Teledyne
1977	Aerial Photograph. Scale: 1"=500'	Flight Year: 1977	Teledyne
1990	Aerial Photograph. Scale: 1"=500'	Flight Year: 1990	USGS
1994	Aerial Photograph. Scale: 1"=500'	/DOQQ - acquisition dates: 1994	EDR
2005	Aerial Photograph. Scale: 1"=500'	Flight Year: 2005	EDR
2006	Aerial Photograph. Scale: 1"=500'	Flight Year: 2006	EDR
2009	Aerial Photograph. Scale: 1"=500'	Flight Year: 2009	EDR
2010	Aerial Photograph. Scale: 1"=500'	Flight Year: 2010	EDR
2012	Aerial Photograph. Scale: 1"=500'	Flight Year: 2012	EDR



INQUIRY #: 3784937.4

YEAR: 1931

| = 500'



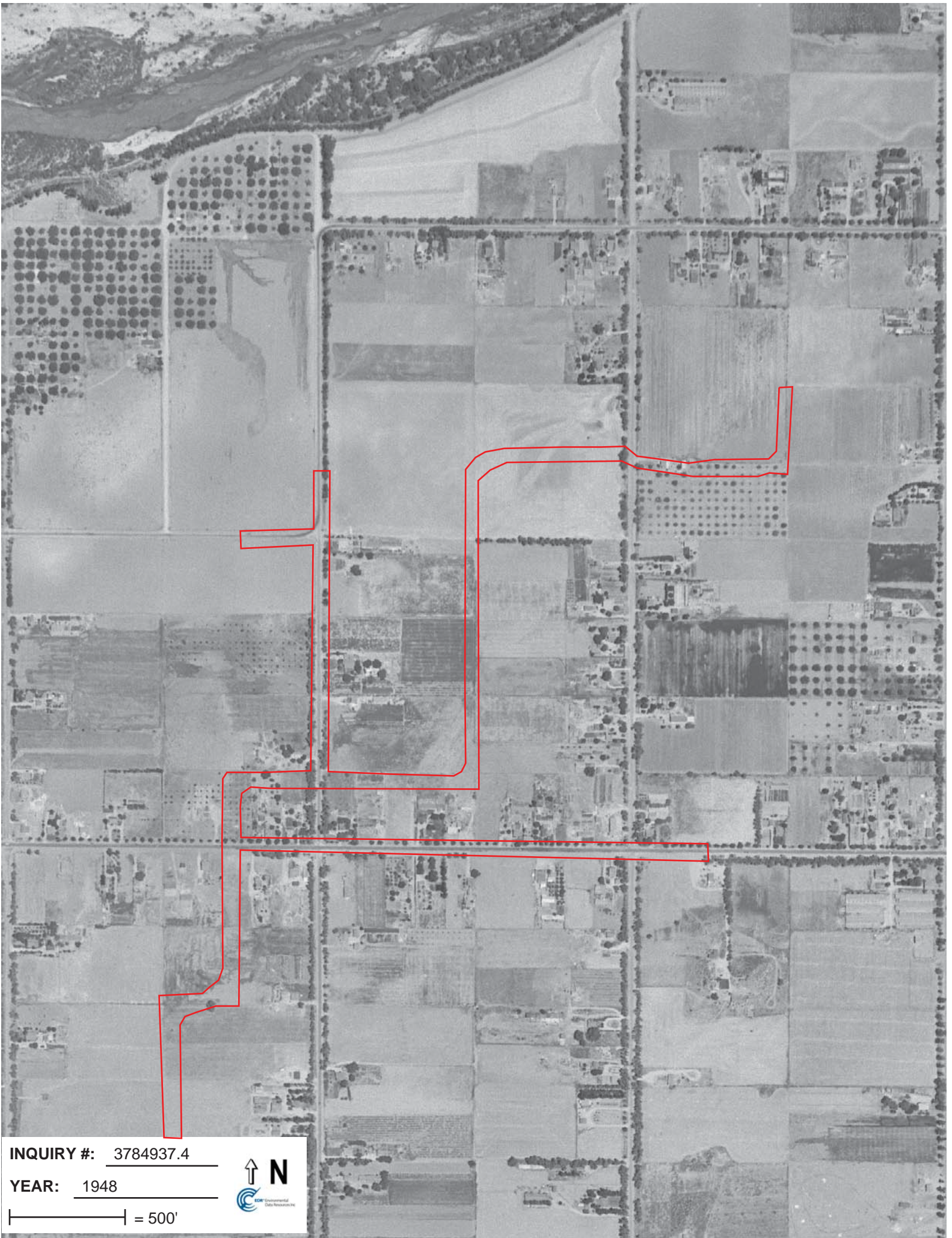


INQUIRY #: 3784937.4

YEAR: 1938

| = 500'






INQUIRY #: 3784937.4

YEAR: 1948

| = 500'







INQUIRY #: 3784937.4

YEAR: 1953

|—————| = 500'






**INQUIRY #:** 3784937.4

**YEAR:** 1960

— = 500'





**INQUIRY #:** 3784937.4

**YEAR:** 1968

 = 500'



 ES&S Environmental Data Resources Inc.



**INQUIRY #:** 3784937.4

**YEAR:** 1977

| = 500'





**INQUIRY #:** 3784937.4

**YEAR:** 1990

| = 500'



ES&S Environmental Data Resources Inc.

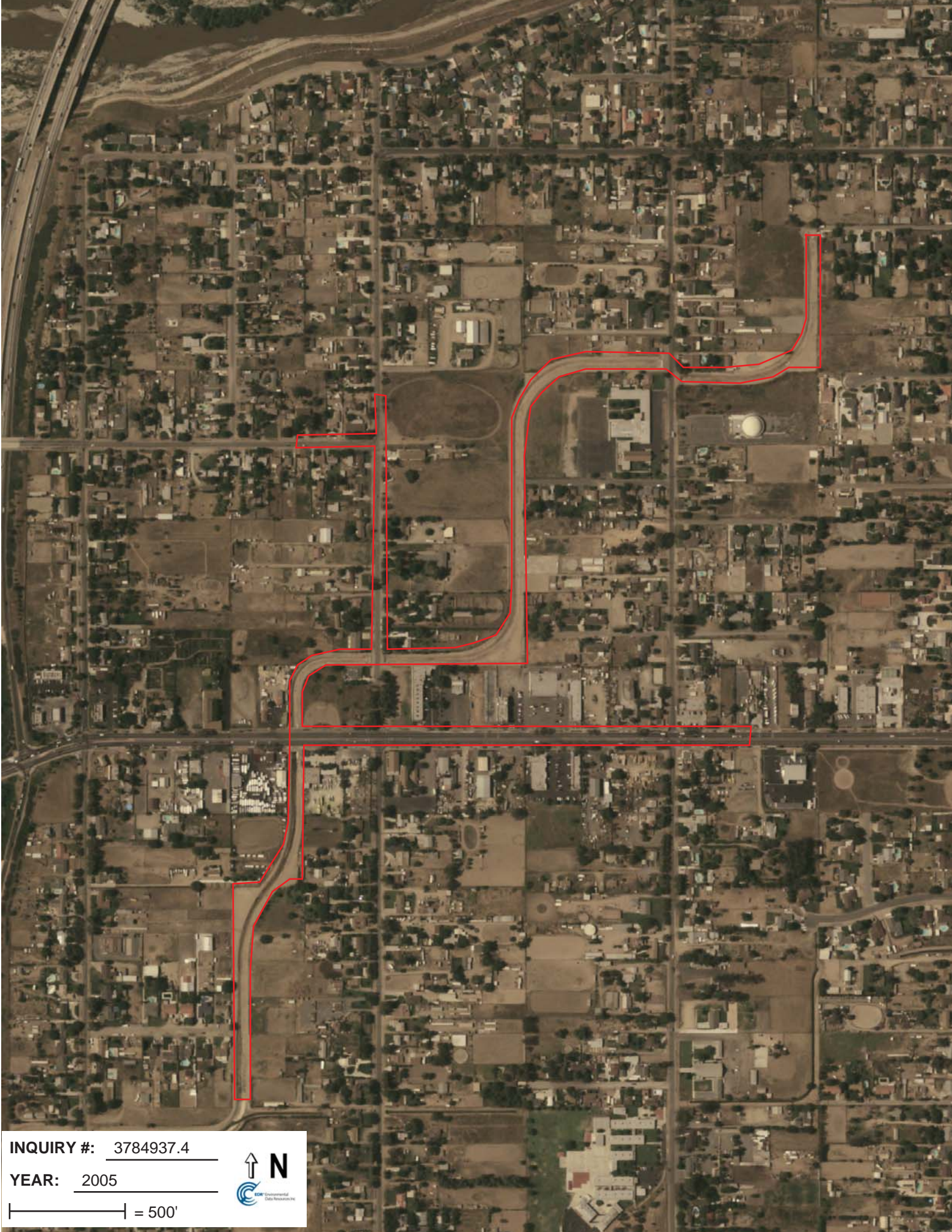


INQUIRY #: 3784937.4

YEAR: 1994

| = 500'






INQUIRY #: 3784937.4

YEAR: 2005

| = 500'





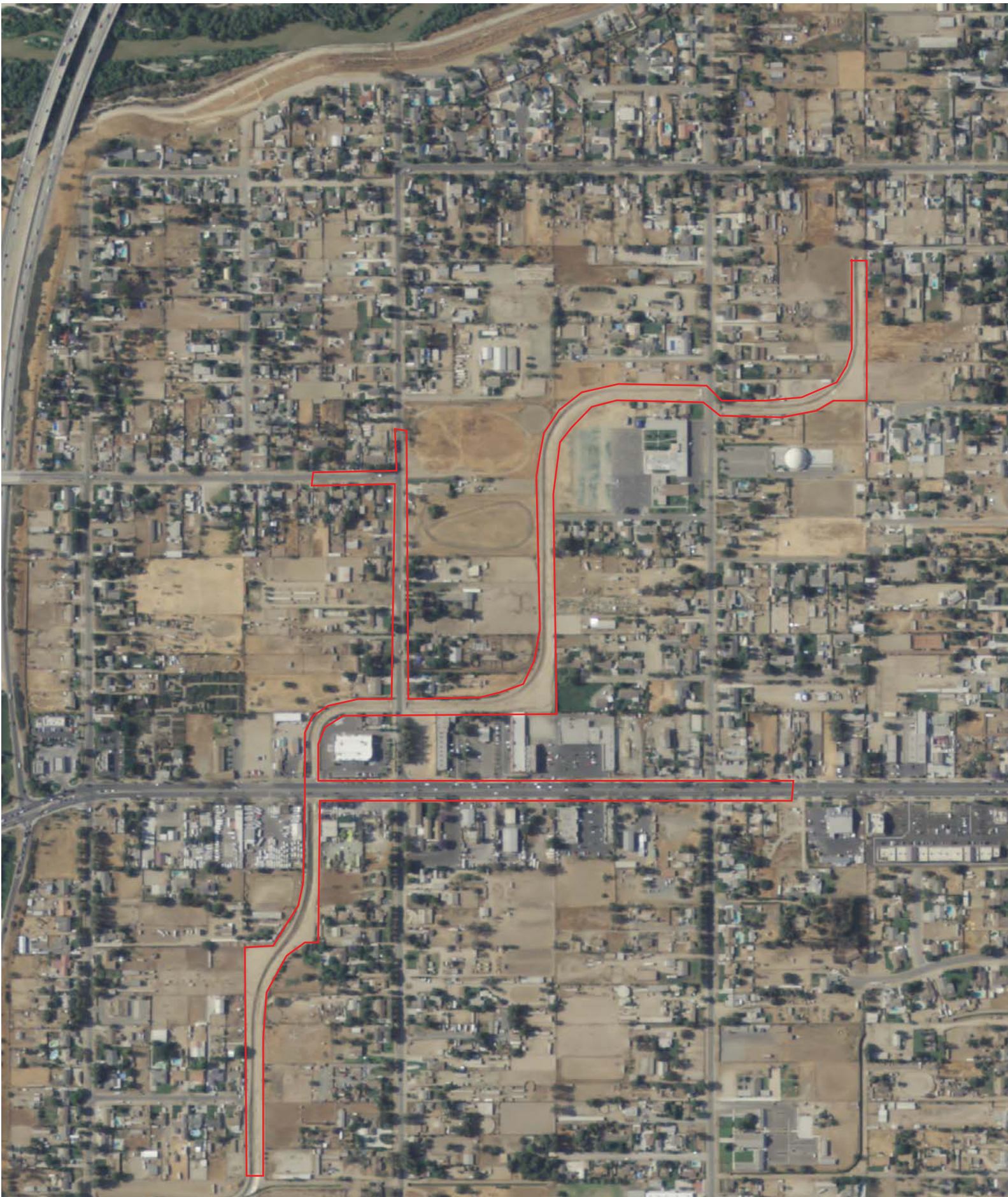
INQUIRY #: 3784937.4

YEAR: 2006

| = 500'





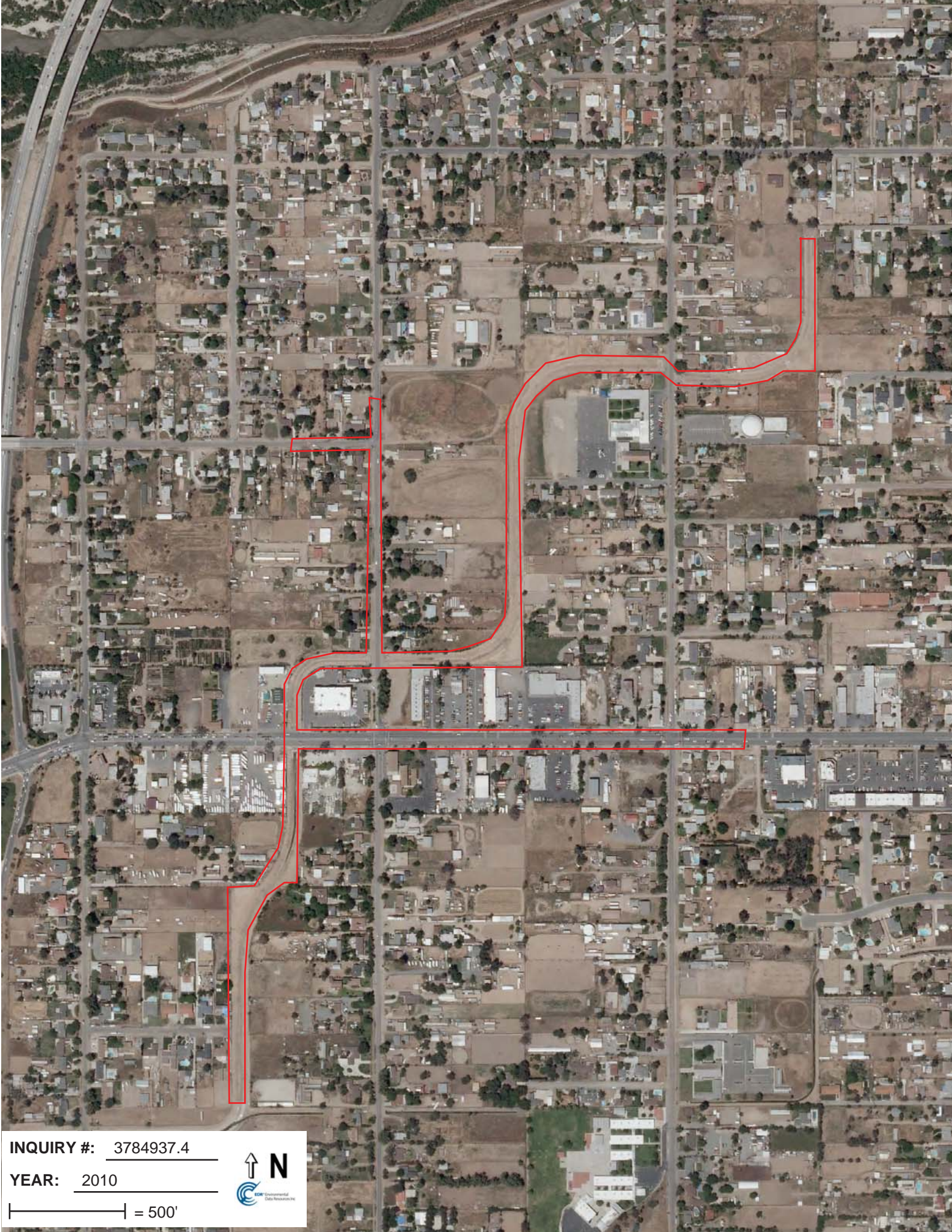


INQUIRY #: 3784937.4

YEAR: 2009

| = 500'



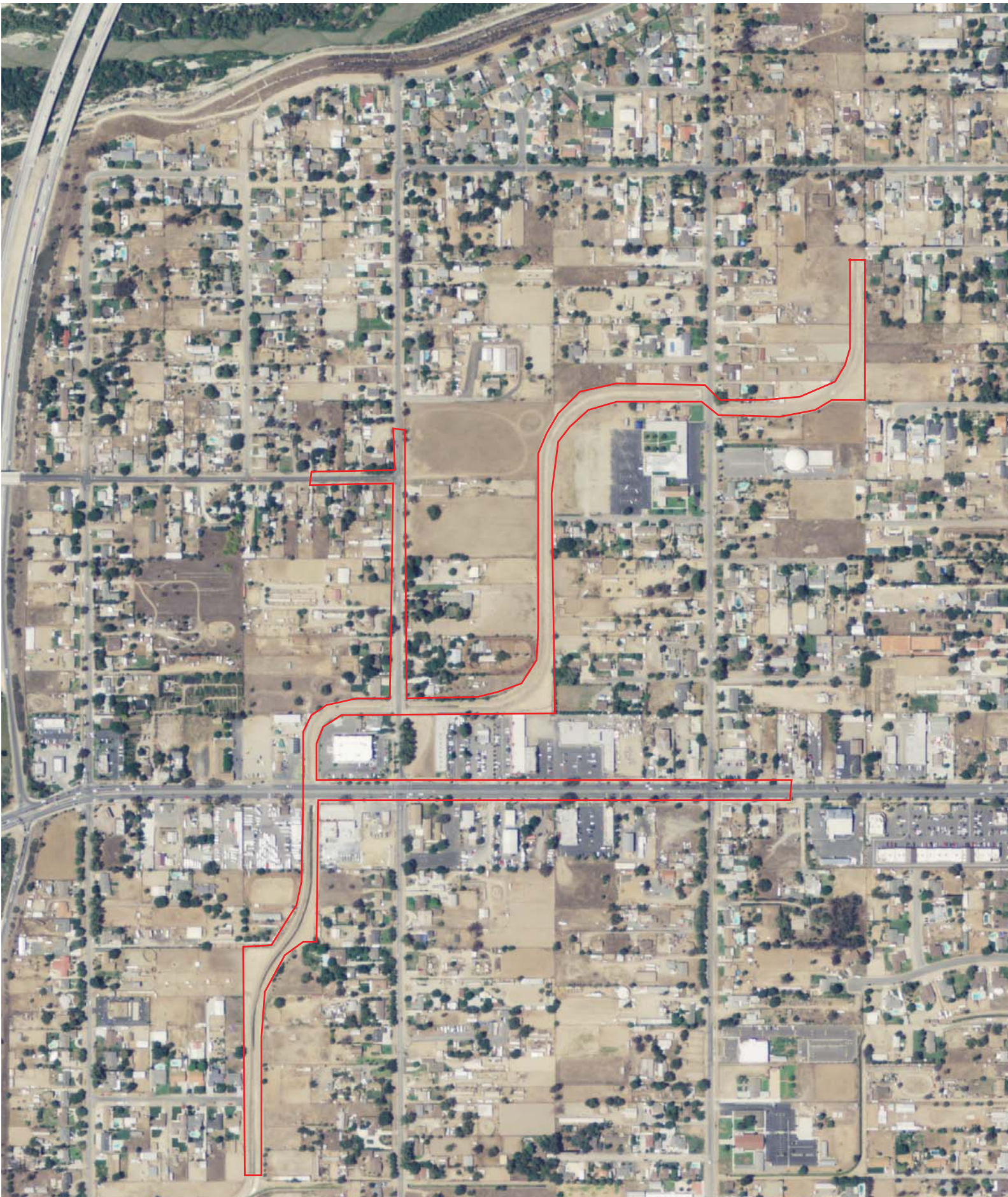


**INQUIRY #:** 3784937.4

**YEAR:** 2010

**|** = 500'





INQUIRY #: 3784937.4

YEAR: 2012

— = 500'





**APPENDIX D**  
*Topographic Maps*





**North Norco Channel**

Norco

Norco, CA 92860

Inquiry Number: 3784937.3

November 13, 2013

# EDR Historical Topographic Map Report

# EDR Historical Topographic Map Report

Environmental Data Resources, Inc.s (EDR) Historical Topographic Map Report is designed to assist professionals in evaluating potential liability on a target property resulting from past activities. EDRs Historical Topographic Map Report includes a search of a collection of public and private color historical topographic maps, dating back to the early 1900s.

***Thank you for your business.***  
Please contact EDR at 1-800-352-0050  
with any questions or comments.

## **Disclaimer - Copyright and Trademark Notice**

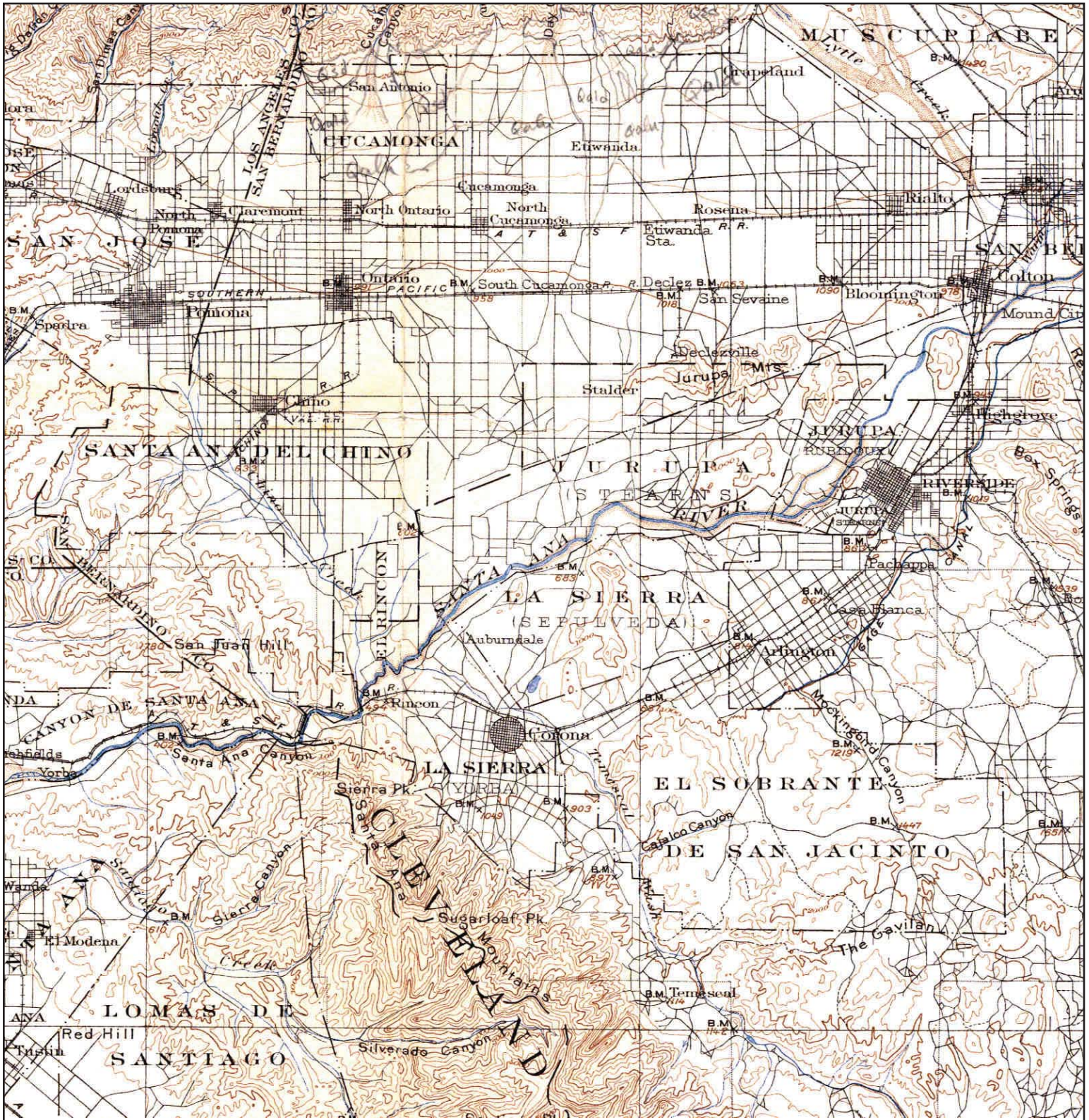
This Report contains certain information obtained from a variety of public and other sources reasonably available to Environmental Data Resources, Inc. It cannot be concluded from this Report that coverage information for the target and surrounding properties does not exist from other sources. **NO WARRANTY EXPRESSED OR IMPLIED, IS MADE WHATSOEVER IN CONNECTION WITH THIS REPORT. ENVIRONMENTAL DATA RESOURCES, INC. SPECIFICALLY DISCLAIMS THE MAKING OF ANY SUCH WARRANTIES, INCLUDING WITHOUT LIMITATION, MERCHANTABILITY OR FITNESS FOR A PARTICULAR USE OR PURPOSE. ALL RISK IS ASSUMED BY THE USER. IN NO EVENT SHALL ENVIRONMENTAL DATA RESOURCES, INC. BE LIABLE TO ANYONE, WHETHER ARISING OUT OF ERRORS OR OMISSIONS, NEGLIGENCE, ACCIDENT OR ANY OTHER CAUSE, FOR ANY LOSS OF DAMAGE, INCLUDING, WITHOUT LIMITATION, SPECIAL, INCIDENTAL, CONSEQUENTIAL, OR EXEMPLARY DAMAGES. ANY LIABILITY ON THE PART OF ENVIRONMENTAL DATA RESOURCES, INC. IS STRICTLY LIMITED TO A REFUND OF THE AMOUNT PAID FOR THIS REPORT.** Purchaser accepts this Report AS IS. Any analyses, estimates, ratings, environmental risk levels or risk codes provided in this Report are provided for illustrative purposes only, and are not intended to provide, nor should they be interpreted as providing any facts regarding, or prediction or forecast of, any environmental risk for any property. Only a Phase I Environmental Site Assessment performed by an environmental professional can provide information regarding the environmental risk for any property. Additionally, the information provided in this Report is not to be construed as legal advice.

Copyright 2013 by Environmental Data Resources, Inc. All rights reserved. Reproduction in any media or format, in whole or in part, of any report or map of Environmental Data Resources, Inc., or its affiliates, is prohibited without prior written permission.

EDR and its logos (including Sanborn and Sanborn Map) are trademarks of Environmental Data Resources, Inc. or its affiliates. All other trademarks used herein are the property of their respective owners.

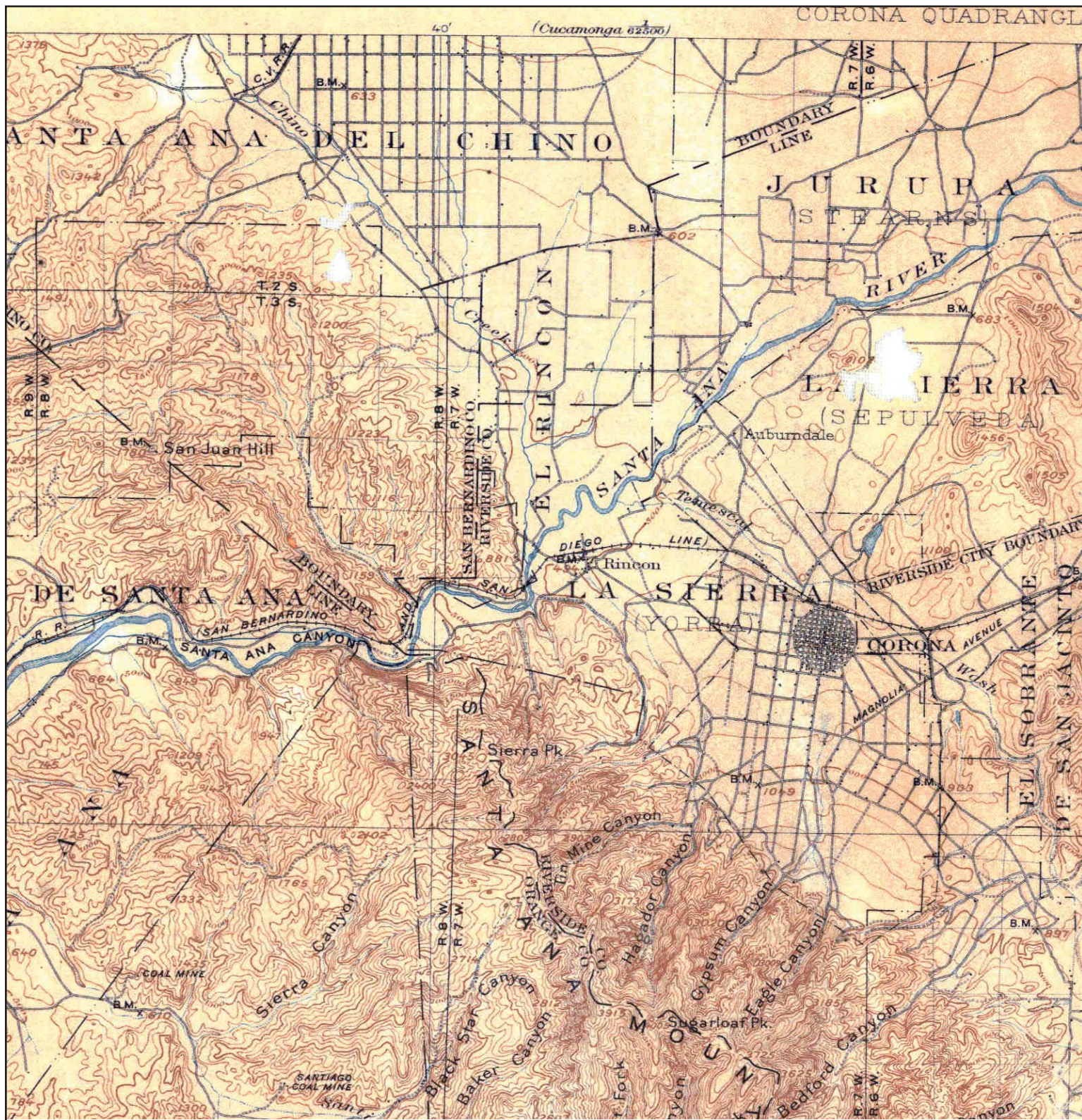



# Historical Topographic Map



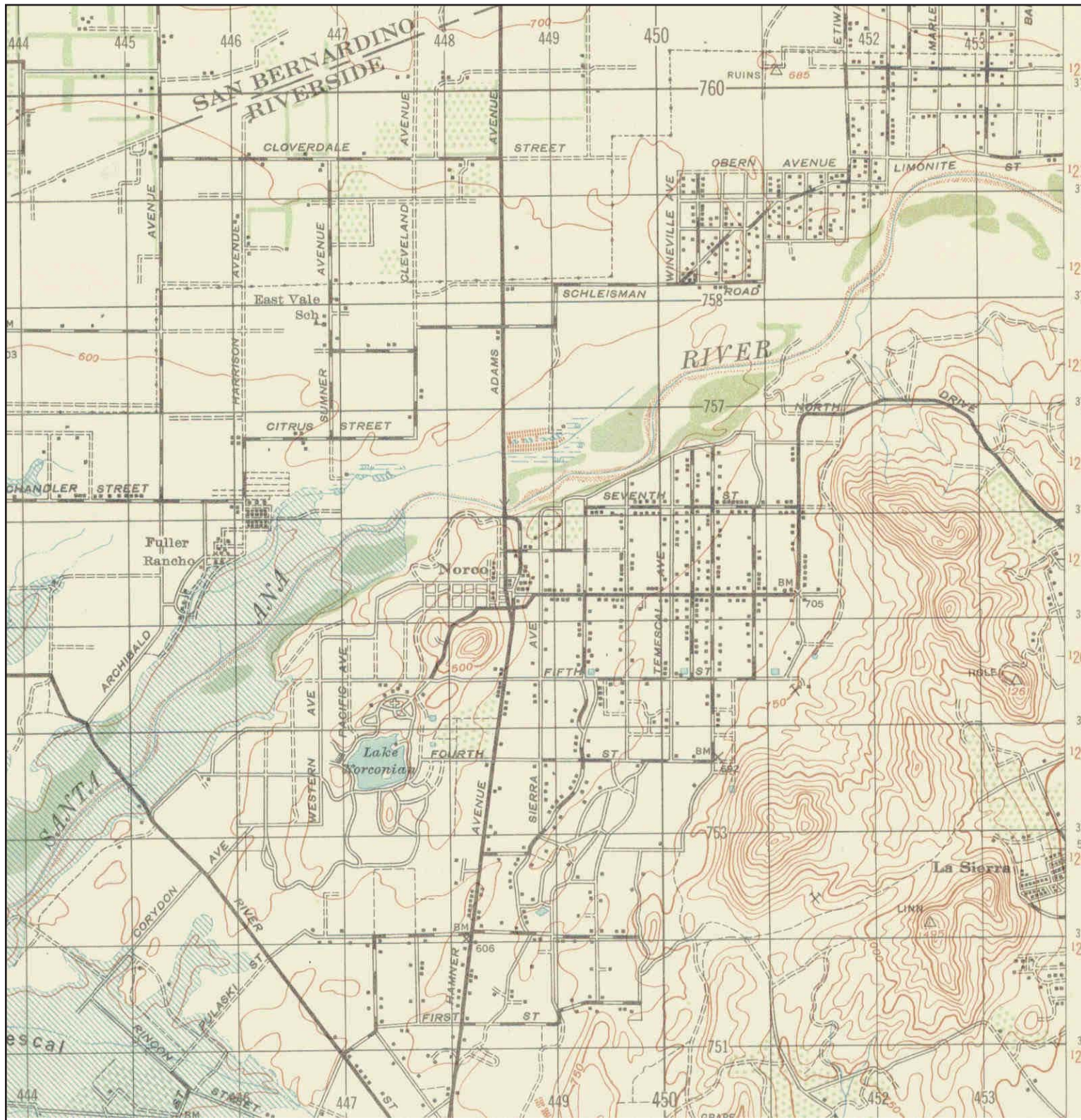
<p>N ↑</p>	<b>TARGET QUAD</b>	<b>SITE NAME:</b> North Norco Channel	<b>CLIENT:</b> Dudek & Associates
	<b>NAME:</b> SOUTHERN CA SHEET 1		<b>CONTACT:</b> Susie Smith
	<b>MAP YEAR:</b> 1901	<b>ADDRESS:</b> Norco Norco, CA 92860	<b>INQUIRY#:</b> 3784937.3
	<b>SERIES:</b> 60	<b>LAT/LONG:</b> 33.941 / -117.5478	<b>RESEARCH DATE:</b> 11/13/2013
	<b>SCALE:</b> 1:250000		

# Historical Topographic Map



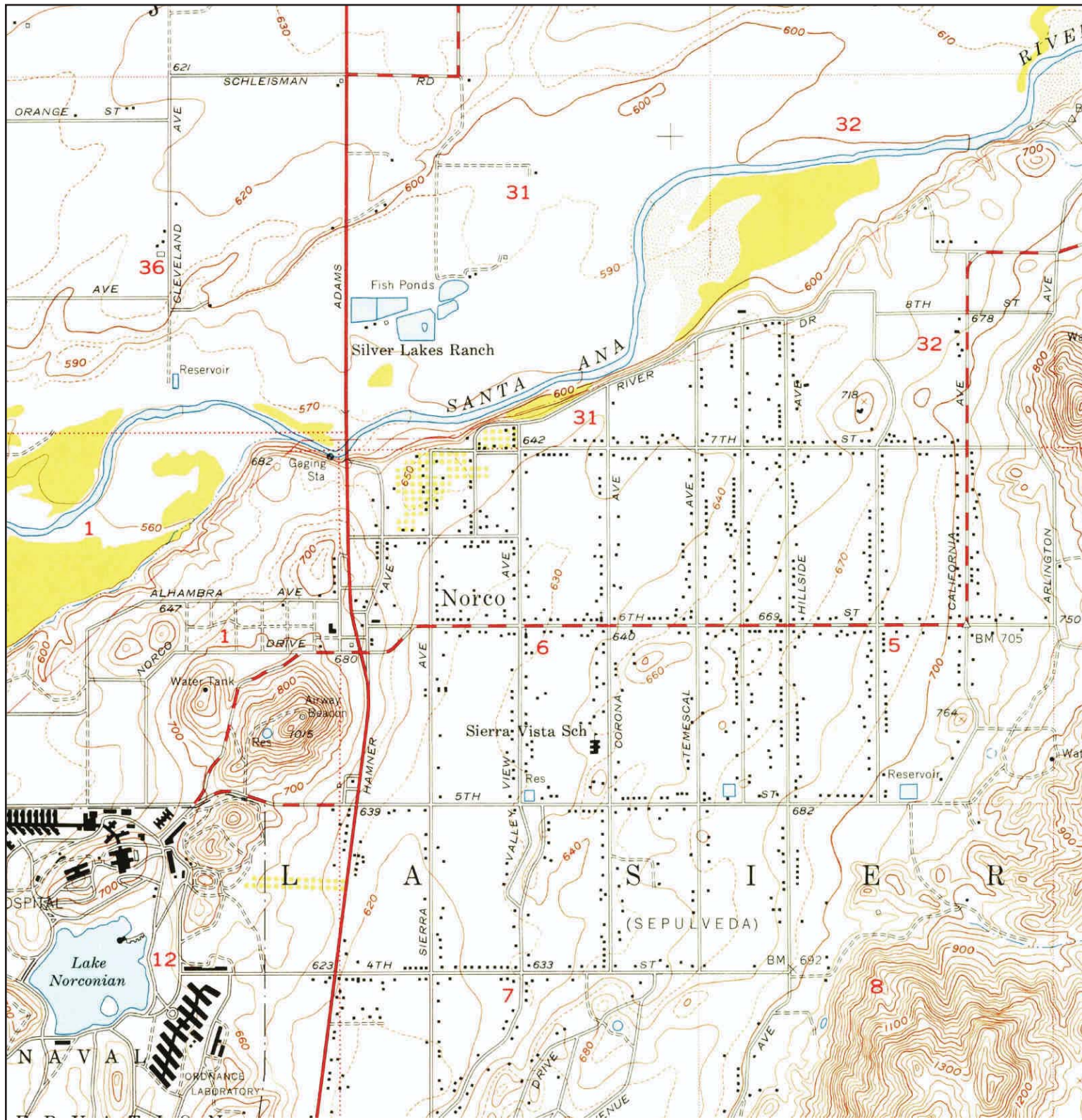
<p>N</p> 	<b>TARGET QUAD</b>	<b>SITE NAME:</b> North Norco Channel	<b>CLIENT:</b> Dudek & Associates
	<b>NAME:</b> CORONA		<b>CONTACT:</b> Susie Smith
	<b>MAP YEAR:</b> 1902	<b>ADDRESS:</b> Norco Norco, CA 92860	<b>INQUIRY#:</b> 3784937.3
	<b>SERIES:</b> 30	<b>LAT/LONG:</b> 33.941 / -117.5478	<b>RESEARCH DATE:</b> 11/13/2013
	<b>SCALE:</b> 1:125000		

# Historical Topographic Map



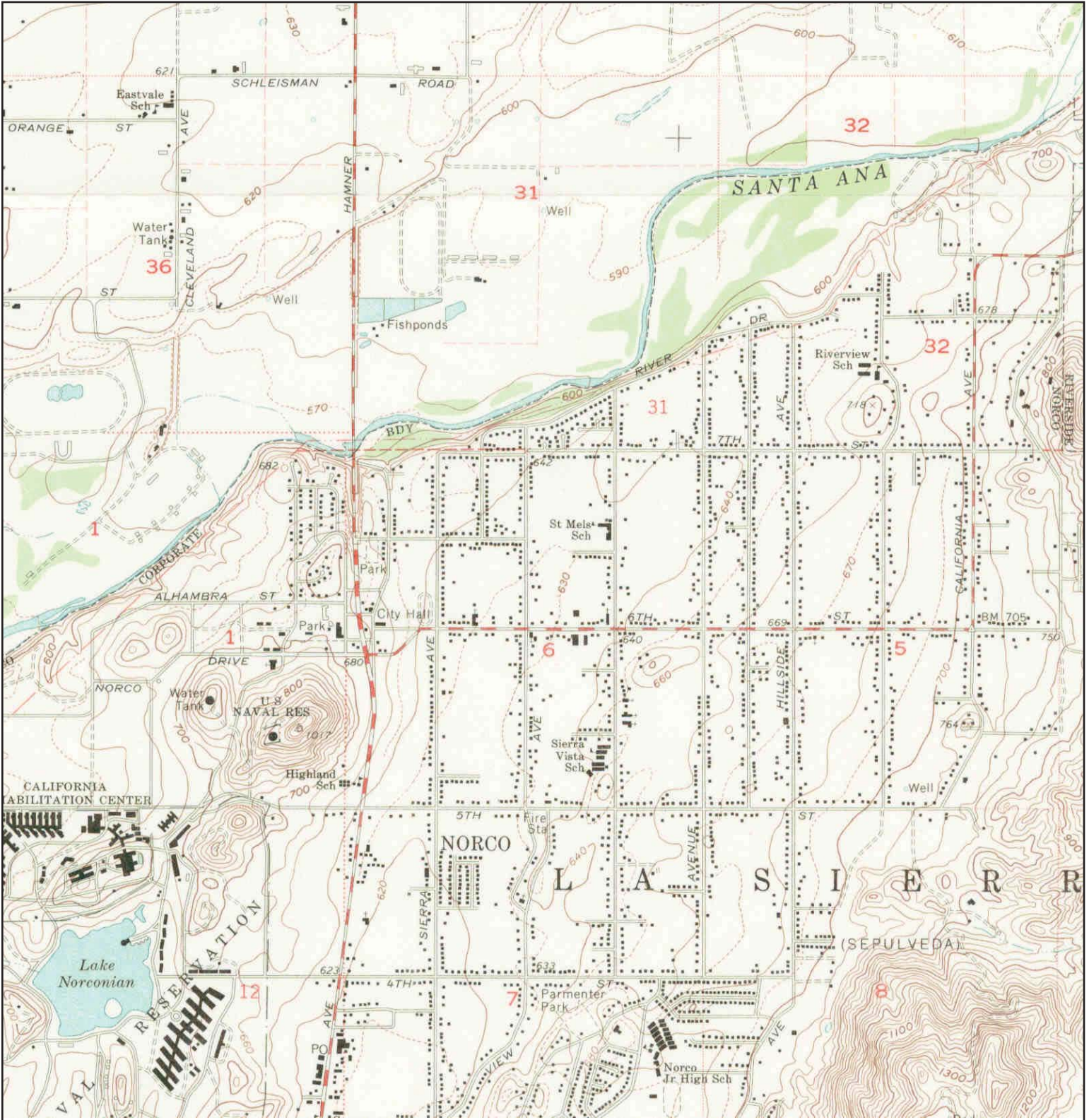
	<b>TARGET QUAD</b>	<b>SITE NAME:</b> North Norco Channel	<b>CLIENT:</b> Dudek & Associates
	<b>NAME:</b> CORONA		<b>CONTACT:</b> Susie Smith
	<b>MAP YEAR:</b> 1947	<b>ADDRESS:</b> Norco Norco, CA 92860	<b>INQUIRY#:</b> 3784937.3
	<b>SERIES:</b> 15	<b>LAT/LONG:</b> 33.941 / -117.5478	<b>RESEARCH DATE:</b> 11/13/2013
	<b>SCALE:</b> 1:50000		

# Historical Topographic Map



<p>N</p>	<b>TARGET QUAD</b>	<b>SITE NAME:</b> North Norco Channel	<b>CLIENT:</b> Dudek & Associates
	NAME: CORONA NORTH	<b>ADDRESS:</b> Norco	<b>CONTACT:</b> Susie Smith
	MAP YEAR: 1954	<b>LAT/LONG:</b> 33.941 / -117.5478	<b>INQUIRY#:</b> 3784937.3
	<b>SERIES:</b> 7.5		<b>RESEARCH DATE:</b> 11/13/2013
	<b>SCALE:</b> 1:24000		


# Historical Topographic Map



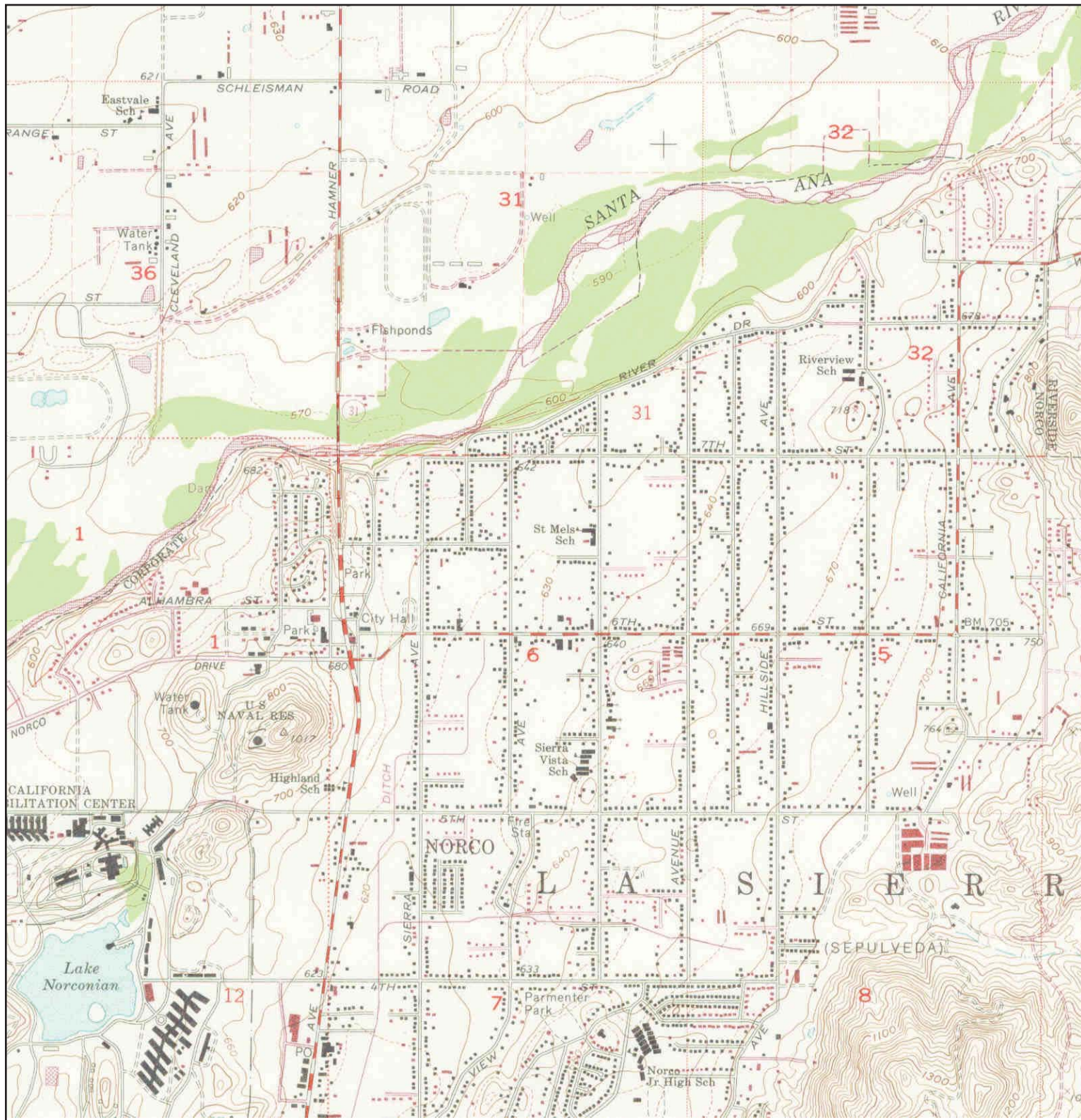
<p>N ↑</p>	<b>TARGET QUAD</b>	<b>SITE NAME:</b> North Norco Channel	<b>CLIENT:</b> Dudek & Associates
	NAME: CORONA NORTH	ADDRESS: Norco	CONTACT: Susie Smith
	MAP YEAR: 1967	ADDRESS: Norco, CA 92860	INQUIRY#: 3784937.3
	SERIES: 7.5	LAT/LONG: 33.941 / -117.5478	RESEARCH DATE: 11/13/2013
	SCALE: 1:24000		


# Historical Topographic Map



<p>N</p> 	<b>TARGET QUAD</b>	<b>SITE NAME:</b> North Norco Channel	<b>CLIENT:</b> Dudek & Associates
	NAME: CORONA NORTH	<b>ADDRESS:</b> Norco	<b>CONTACT:</b> Susie Smith
	MAP YEAR: 1973	<b>LAT/LONG:</b> 33.941 / -117.5478	<b>INQUIRY#:</b> 3784937.3
	PHOTOREVISED FROM :1967		<b>RESEARCH DATE:</b> 11/13/2013
	SERIES: 7.5		
	SCALE: 1:24000		

# Historical Topographic Map



<p>N</p> 	<b>TARGET QUAD</b>	<b>SITE NAME:</b> North Norco Channel	<b>CLIENT:</b> Dudek & Associates
	NAME: CORONA NORTH	<b>ADDRESS:</b> Norco	<b>CONTACT:</b> Susie Smith
	MAP YEAR: 1981	<b>LAT/LONG:</b> 33.941 / -117.5478	<b>INQUIRY#:</b> 3784937.3
	PHOTOREVISED FROM :1967		<b>RESEARCH DATE:</b> 11/13/2013
	SERIES: 7.5		
	SCALE: 1:24000		

