
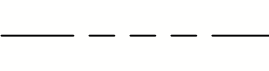




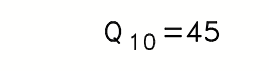
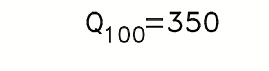
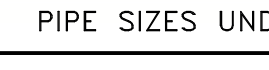


5: 12025105-105101 Final West Valley - Drainage Plan Area - Drainage Plan Area - 1/18/2012 1:45:28PM

SEE SHEET NO. 2

WEBB
ENGINEERS
ARCHITECTS

-  MDP PLAN BOUNDARY
-  PROPOSED STORM DRAIN
-  PROPOSED OPEN CHANNEL (CONCRETE SIDESLOPE=1.5:1) (EARTHEN SIDESLOPE=4:1)
-  EXISTING FACILITIES
-  PROPOSED BASIN
-  0.10=45
-  0.100=350
-  100-YEAR FLOWRATE (CFS)
-  100-YEAR FLOWRATE (CFS)
- PIPE SIZES UNDER 36" TO BE BUILT BY OTHERS

RIVERSIDE COUNTY FLOOD CONTROL
AND
WATER CONSERVATION DISTRICT

SAN JACINTO VALLEY

MASTER DRAINAGE PLAN

TOTAL PLAN COST:
\$ 247,323,000

AMENDMENT NO.

ORIGINAL ADOPTION DATE
.....

SHEET 1 OF 2