

FORM APPROVED COUNTY COUNSEL
 BY: GREGORY P. PRIAMOS
 DATE: 10/20/15

Departmental Concurrence

**SUBMITTAL TO THE FLOOD CONTROL AND WATER CONSERVATION DISTRICT BOARD OF SUPERVISORS
 COUNTY OF RIVERSIDE, STATE OF CALIFORNIA**

601B



FROM: General Manager-Chief Engineer

SUBMITTAL DATE:
 November 3, 2015

SUBJECT: Adopt Resolution No. F2015-36 - Setting a Public Hearing for the Banning Master Drainage Plan Line H, Stage 1 Project Pursuant to Section 18 of the District Act, Project No. 5-0-00177-01, District 5 [\$0]

RECOMMENDED MOTION: That the Board of Supervisors:

1. Adopt Resolution No. F2015-36, which sets December 15, 2015 as the date for a public hearing concerning the approval of the above-referenced project in accordance with Section 18 of the District Act; and
2. Direct the Clerk of the Board to advertise and post said notice of public hearing to approve the project in accordance with Section 18 of the Riverside County Flood Control and Water Conservation District Act.

BACKGROUND:

Summary

Section 18 of the Riverside County Flood Control and Water Conservation District Act requires the Board of Supervisors to hold a public hearing for the purpose of considering all comments regarding any proposed facilities before authorizing the construction of such facilities.

JDS:mcv
 P8\172620

Warren D. Williams
 WARREN D. WILLIAMS
 General Manager-Chief Engineer

FINANCIAL DATA	Current Fiscal Year:	Next Fiscal Year:	Total Cost:	Ongoing Cost:	POLICY/CONSENT (per Exec. Office)
COST	\$ 0	\$ 0	\$ 0	\$ 0	Consent <input type="checkbox"/> Policy <input type="checkbox"/>
NET DISTRICT COST	\$ 0	\$ 0	\$ 0	\$ 0	
SOURCE OF FUNDS: N/A				Budget Adjustment: N/A	
				For Fiscal Year: N/A	

C.E.O. RECOMMENDATION:

APPROVE
 BY: *Steven C. Horn*
 Steven C. Horn

County Executive Office Signature

MINUTES OF THE BOARD OF SUPERVISORS

- A-30
- 4/5 Vote
- Positions Added
- Change Order

Prev. Agn. Ref.:

District: 5th

Agenda Number:

11-1

**SUBMITTAL TO THE FLOOD CONTROL AND WATER CONSERVATION DISTRICT
BOARD OF SUPERVISORS, COUNTY OF RIVERSIDE, STATE OF CALIFORNIA**

FORM 11: Adopt Resolution No. F2015-36 - Setting a Public Hearing for the
Banning Master Drainage Plan Line H, Stage 1 Project Pursuant to Section 18 of the
District Act, Project No. 5-0-00177-01, District 5 [\$0]

DATE: November 3, 2015

PAGE: Page 2 of 2

BACKGROUND:

Summary (continued)

The Riverside County Flood Control and Water Conservation District (District) proposes to construct, operate and maintain the Banning Master Drainage Plan Line H, Stage 1 project (project). The project is a proposed facility of the District's Banning Master Drainage Plan (MDP). The drain is being designed to convey 100-year storm flows rather than the 10-year proposed in the MDP. The project will convey flows to Smith Creek, which is primarily a natural wash, except for some concrete slope protection to protect the west bank of the creek.

The underground storm drain would be constructed along Hathaway Street, beginning at Barbour Street and extending approximately 0.5 mile south to Wesley Street and then continue east along Wesley Street for approximately 0.25 mile to Smith Creek.

The storm drain system is comprised of approximately 200 feet of 7-foot wide by 4-foot high reinforced concrete box and approximately 4,000 feet of reinforced concrete pipe ranging in size from 30 inches to 72 inches in diameter. A wing wall outlet structure and riprap apron would be constructed at the storm drain outlet proposed at Smith Creek.

The estimated cost of the project is \$2,800,000 and is included in the District's Zone 5 budget.

In accordance with the California Environmental Quality Act, the District prepared and circulated an Initial Study for this project, which analyzes potential impacts it may have on the environment. The result of the Initial Study shows this project, with the incorporation of feasible mitigation, will not significantly impact the environment and a Mitigated Negative Declaration (MND) is proposed. On December 15, 2015, the date of the Section 18 public hearing, the Board will consider the MND under Resolution No. F2015-37.

Impact on Residents and Businesses

N/A

ATTACHMENTS:

1. Resolution No F2015-36
2. Section 18 Map (Attachment "A")
3. Engineer's Statement (Attachment "B")

P8\172620

1
2 Board of Supervisors

Riverside County Flood Control
and Water Conservation District

3 **RESOLUTION NO. F2015-36**
4 **SETTING A PUBLIC HEARING DATE FOR**
5 **BANNING MASTER DRAINAGE PLAN LINE H, STAGE 1 PROJECT**
6 **IN ACCORDANCE WITH SECTION 18 OF THE**
7 **RIVERSIDE COUNTY FLOOD CONTROL AND**
8 **WATER CONSERVATION DISTRICT ACT**

9 **WHEREAS**, Act 6642 of the State Legislature, Section 18 of the Riverside County Flood
10 Control and Water Conservation District Act ("District Act") requires that the Riverside County
11 Flood Control and Water Conservation District ("District") give public notice and conduct a public
12 hearing prior to undertaking construction of District facilities; and

13 **WHEREAS**, this Board of Supervisors ("Board") intends to undertake a project within the
14 city of Banning designated as the Banning Master Drainage Plan (MDP) Line H, Stage 1 Project
15 ("Project"); and

16 **WHEREAS**, the Project is generally bounded to the south by Porter Street, to the west by
17 South Hargrave Street, to the north by Interstate 10, and to the east by the City of Banning Water
18 Reclamation Facility; and

19 **WHEREAS**, the Project consists of the construction, operation and maintenance of an
20 underground storm drain system and an outlet within Smith Creek which is designed to provide
21 100-year flood protection; and

22 **WHEREAS**, the Section 18 Map, dated November 2015, bearing the name and showing
23 the general location and typical cross sections of the Project (Attachment "A") is on file with the
24 Clerk of the Board; and

25 **WHEREAS**, the engineering cost estimate of the Project, entitled "Engineer's Statement"
26 (Attachment "B") is on file with the Clerk of the Board; and
27
28

FORM APPROVED COUNTY COUNSEL
BY:  DATE: 10/29/15
MICHELLE CLACK

1 **WHEREAS**, in accordance with the California Environmental Quality Act (CEQA), the
2 District prepared an Initial Study which demonstrates that, with the incorporation of required
3 mitigation, the Project will not have a significant effect on the environment and, therefore, a
4 Mitigated Negative Declaration (MND) is proposed; and

5 **WHEREAS**, the Initial Study and MND (SCH No. 2015061074) were circulated for a 30-
6 day public review period pursuant to CEQA beginning on June 30, 2015; and

7 **WHEREAS**, on December 15, 2015, the date of the Section 18 Public Hearing, the Board
8 will consider the MND under Resolution No. F2015-37; and

9 **WHEREAS**, the Section 18 map and the Engineer's Statement for the Project are posted
10 on the District's website at <http://rcflood.org> under the CEQA/Section 18 tab and may be inspected
11 at the District's office located at 1995 Market Street, Riverside, California 92501 or at Banning
12 City Hall located at 99 East Ramsey Street, Banning, California 92220; and

13 **WHEREAS**, pursuant to Section 18 of the District Act, prior to making a decision on the
14 Project, this Board will consider all written and oral comments; and

15 **WHEREAS**, pursuant to Section 18 of the District Act, any person wishing to comment
16 on the Project may do so in writing between the date of this notice and the public hearing, or may
17 appear and be heard at the time and place noted below.

18 **NOW, THEREFORE, BE IT RESOLVED, DETERMINED AND ORDERED** by the
19 Board of Supervisors of the Riverside County Flood Control and Water Conservation District in
20 regular session assembled on November 3, 2015 that:

21 1. A public hearing pertaining to the Banning MDP Line H, Stage 1 Project will be held
22 in accordance with Section 18 of the District Act on December 15, 2015 at 10:30 a.m., or as soon
23 as possible thereafter, at the meeting room of this Board, 1st Floor, County Administrative Center,
24 4080 Lemon Street, Riverside, California, 92501 at which time all public comments shall be heard.
25
26
27
28

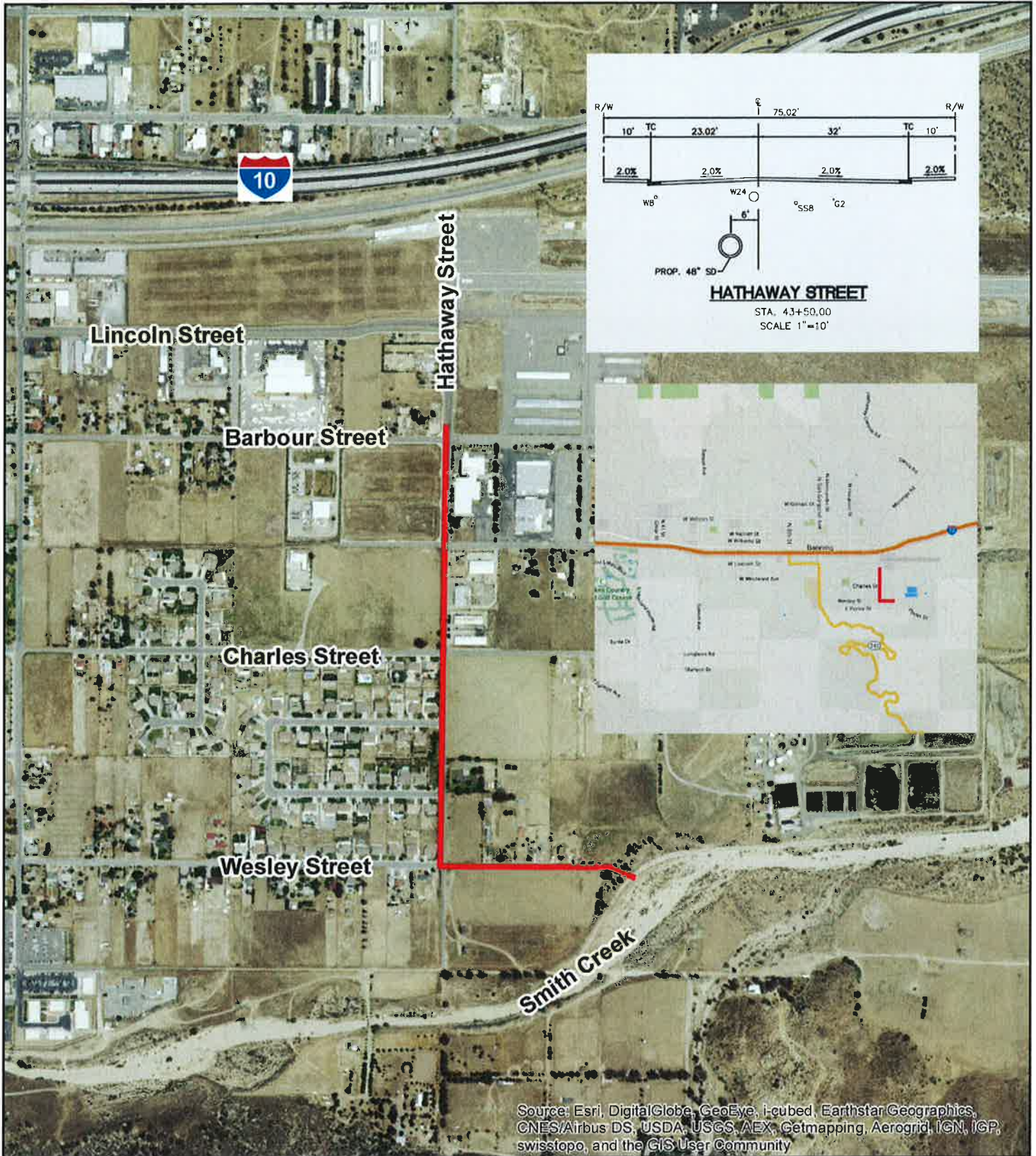
1 2. The District shall cause a copy of this Resolution and copies of the Section 18 Map
2 and Engineer's Statement to be posted at least 21 days before said hearing at Banning City Hall
3 located at 99 East Ramsey Street, Banning, California 92220.

4 3. The District shall cause a copy of this resolution and copies of the Section 18 Map
5 and Engineer's Statement to be posted at least 21 days before said hearing at the Riverside County
6 Flood Control and Water Conservation District located at 1995 Market Street, Riverside,
7 California 92501.

8 4. The District shall cause a copy of this resolution to be posted at least 21 days before
9 said hearing at the Riverside County Clerk and Recorder's Office, 2724 Gateway Drive, Riverside,
10 California 92507.

11 5. The Clerk of this Board is directed to cause a copy of this resolution to be published
12 twice, once at least 21 days before said hearing and once 7 days following the initial publication,
13 in a newspaper of general circulation in accordance with Section 18 of the District Act.
14
15
16
17
18
19
20
21
22
23
24
25
26
27
28

Attachment "A"




Source: Esri, DigitalGlobe, GeoEye, i-cubed, Earthstar Geographics, CNES/Airbus DS, USDA, USGS, AEX, Getmapping, Aerogrid, IGN, IGP, swisstopo, and the GIS User Community


RIVERSIDE COUNTY FLOOD CONTROL
AND WATER CONSERVATION DISTRICT

Section 18 Map
Banning MDP Line H, Stage 1
Project No. 5-0-00177-01

November 2015

Legend

 Storm Drain Alignment



NTS

ATTACHMENT "B"

Banning Master Drainage Plan Line H, Stage 1

Project No. 5-0-00177-01

Engineer's Statement

The proposed Banning Master Drainage Plan (MDP) Line H, Stage 1 project is generally located along South Hathaway Street, south of Interstate 10, in the city of Banning in Riverside County, California. The project is a proposed facility of the District's Banning MDP. The drain is being designed to convey 100-year storm flows rather than the 10-year proposed in the MDP. The project will convey flows to Smith Creek, which is primarily a natural wash, except for some concrete slope protection to protect the west bank of the creek.

The underground storm drain would be constructed along Hathaway Street, beginning at Barbour Street and extending approximately 0.5 mile south to Wesley Street and then continue east along Wesley Street for approximately 0.25 mile to Smith Creek.

The storm drain system is comprised of approximately 200 feet of 7-foot wide by 4-foot high reinforced concrete box and approximately 4,000 feet of reinforced concrete pipe ranging in size from 30 inches to 72 inches in diameter. A wing wall outlet structure and riprap apron would be constructed at the storm drain outlet proposed at Smith Creek.

The estimated cost of the project is \$2,800,000.