




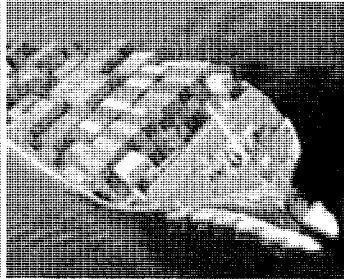
Appendix K 2012 RTP and 2011 FTIP
(Amendment 24) Project
Listings

This page intentionally left blank



REGIONAL TRANSPORTATION PLAN
2012-2035
 SUSTAINABLE COMMUNITIES STRATEGY
 Towards a Sustainable Future

RTP



Southern California Association of Governments
 ADOPTED APRIL 2012

Financially Constrained RTP Projects									
County	RTP ID	System	Route #	Route Name	From	To	Description	Project Completion By*	Project Cost (\$1,000's)
RIVERSIDE	RIV060101	STATE HIGHWAY	86				AT SR86S/AIRPORT BLVD (AVE 56): CONSTRUCT NEW IC (3 LANE OC - 2 LNS (1 LN IN EA DIR) + 1 MEDIAN LN) AND RAMPS (1 LANE) FROM APPROX DESERT CACTUS DR TO 57TH AVE (EA: 47260, PPNO: 0078L)	2012	\$35,610
RIVERSIDE	3M0717	STATE HIGHWAY	86				AT SR86S/AVENUE 52 (FROM APPROX 1.57 KM S/O AVE 52 TO 0.52 KM S/O AVE 50): CONSTRUCT 6 LANE IC AND RAMPS (2 LANES), REALIGN/ RELOCATE POLK ST (APPROX 1 MILE E/O AVE 52/ POLK ST INTERSECTION) AND AVE 52 (APPROX ½ MILE E/O POLK ST), INCLUDE EXTENDED RAMP ACCELERATION/DECELERATION LANES (EA: 0C960)	2018	\$17,328
RIVERSIDE	RIV071250B	STATE HIGHWAY	91	SR-91	SR-241	PIERCE	ON SR-91/I-15: SR91 - ADD 1 MFL EA DIR (SR241-SR71)(I15-PIERCE); I15 - ADD TEL MED DIR CONNCT SB15 TO WB91 & EB91 TO NB15, 1 TEL EA DIR HIDDEN VALLEY-SR91 DIR CONNCT AND ONTARIO IC TO CAJACLO IC.	2035	\$386,160
RIVERSIDE	3M01WT024	STATE HIGHWAY	91	SR-91 (PM 10.6 TO 11.6)	AT MAGNOLIA AVE	BTWN MERCED DR AND FILLMORE ST	RECONSTRUCT/WIDEN IC UC FROM 4 TO 6 LANES AND RECONSTRUCT/WIDEN RAMPS	2020	\$23,164
RIVERSIDE	3M01WT026	STATE HIGHWAY	91	SR-91 (PM 12.9 TO 13.1)	AT TYLER ST	BTWN DIANA AVE & INDIANA AVE	RECONSTRUCT/WIDEN IC AND RECONSTRUCT/WIDEN RAMPS	2030	\$48,311
RIVERSIDE	3M01WT022	STATE HIGHWAY	91	SR-91 (PM 15.50 TO 15.70)	AT ADAMS ST	BTWN DIANA AVE & INDIANA AVE	RECONSTRUCT/WIDEN IC AND RECONSTRUCT/WIDEN RAMPS	2020	\$23,164
RIVERSIDE	3M01WT023	STATE HIGHWAY	91	SR-91 (PM 16.15 TO 17.15)	AT MADISON ST	BTWN GARDEN ST & INDIANA AVE	RECONSTRUCT/WIDEN IC AND RECONSTRUCT/WIDEN RAMPS	2020	\$23,164
RIVERSIDE	RIV070308	STATE HIGHWAY	91				AT SR91/71 JCT: REPLACE EB 91 TO NB 71 CONNECTOR W/ DIRECT FLY-OVER CONNECTOR, AND RECONSTRUCT THE GREEN RIVER ROAD EB ON-RAMP (EA: 0F541) (\$1,501/\$639/\$200 TOLL CREDITS WILL BE USED IN PS&E TO MATCH DEMO-SAFETEALU/DEMO-TEA21/STP, RESPECTIVELY. \$159 TOLL CREDITS WILL BE USED IN R/W TO MATCH DEMO-SAFETEALU.)	2018	\$122,658

*For modeled projects, represents the Plan network year for which the project was analyzed for the RTP modeling and regional emissions analysis

Financially-Constrained RTP Projects									
County	RTP ID	System	Route #	Route Name	From	To	Description	Project Completion By*	Project Cost (\$1,000's)
RIVERSIDE	RIV050102	STATE HIGHWAY	91				GREEN RIVER RD LANDSCAPE ENHANCEMENTS: NEAR CORONA FROM 1.0 KM E/O ORANGE/RIVERSIDE CNTY LINE TO 1.35 KM W/O SR 71/91 SEP – INSTALL LANDSCAPE ENHANCEMENTS (EA: 45662, PPNO: 00726)	2015	\$1,932
RIVERSIDE	RIV010212	STATE HIGHWAY	91				ON SR91 – ADAMS TO 60/215 IC: ADD ONE HOV LN IN EACH DIRECTION, RESTRIPE TO EXTEND 4TH WB MIXED FLOW LANE FROM 60/215 IC TO CENTRAL OFF-RAMP, RESTRIPE TO EXTEND 5TH WB MIXED FLOW LANE FROM 60/215 IC TO 14TH ST OFF-RAMP, AUX LNS (MADISON-CENTRAL), BRIDGE WIDENING & REPLACEMENTS, EB/WB BRAIDED RAMPS, IC MOD/ RECONSTRUCT + SOUND/RETAINING WALLS	2018	\$278,456
RIVERSIDE	30M0701-RIV071250	STATE HIGHWAY	91				ON SR-91/I-15: SR91 – CONST 1 MF LN (SR71-I15)/1 AUX LN VAR LOCS(SR241-PIERCE) (OC PM 14.43-18.91), CD SYSTEM (2/3/4 LNS MAIN-I15), 1 TOLL EXPR LN (TEL) & CONVERT HOV TO TEL EA DIR (OC-I15); I15- CONST TEL MED DIR CONNCT NB15 TO WB91 AND EB91 TO SB15, 1 TEL EA DIR SR91 DIR CONNCT-ONTARIO IC (I15 PM 37.56-42.94)	2018	\$1,104,240
RIVERSIDE	3A07131	STATE HIGHWAY	111				IN PALM SPRINGS HWY 111 (VISTA CHINO) WIDENING: HWY 111 FROM 5 TO 6 THRU LNS (ADD A 3RD WB LN) BTWN VOLTURNO RD AND SUNRISE WY, INC. INT IMP @ SUNRISE WY/HWY 111 & FARRELL DR/HWY 111; AND WID. FROM 4 TO 6 THRU LNS (ADD A 3RD WB & EB LN) BTWN VOLTURNO RD & GENE AUTRY TR, INC. INT IMP AT GENE AUTRY TR/HWY 111. OTHER IMP INC. INT IMP @ HWY 111/ INDIAN CYN DR & PALM CYN DR/ HWY 111.	2020	\$17,000
RIVERSIDE	3A04A27	STATE HIGHWAY	215	I-215 (PM 15.95 TO 16.95)	AT GARBANI RD	BTWN HAUN RD & ANTELOPE RD	CONSTRUCT NEW 4 LANE (2 LNS EAC DIR) AND RAMPS	2030	\$44,813
RIVERSIDE	3M0719	STATE HIGHWAY	215	I-215 (PM 20.34 TO 21.34)	AT MCCALL BLVD	BTWN BRADLEY RD & ENCANTO DR	RECONSTRUCT/WIDEN IC FROM 4 TO 6 LANES AND RECONSTRUCT RAMPS	2030	\$22,265

*For modeled projects, represents the Plan network year for which the project was analyzed for the RTP modeling and regional emissions analysis

2011 Federal Transportation Improvement Program
 Amendment #11-24
 Riverside County
 State Project Listing
 Cost in Thousands

ProjectID	County	Air Basin	Model	RTP ID	Program	Route	Begin	End	System	Conformity Category	Amendment	
RIV071250	Riverside	SCAB	0203	30M0701	CAX62	91		11.55	S	NON-EXEMPT	24	
Description:							PTC	1,104,240	Agency	RIVERSIDE COUNTY TRANS COMMISSION (RCTC)		
ON SR-91/I-15: SR91 - CONST 1 MF LN (SR71-I15)/1 AUX LN VAR LOCS(SR241-PIERCE) (OC PM 14.43-18.91), CD SYSTEM (2/3/4 LNS MAIN-I15), 1 TOLL EXPR LN (TEL) & CONVERT HOV TO TEL EA DIR (OC-I15): I15- CONST TEL MED DIR CONNCT NB15 TO WB91 AND EB91 TO SB15, 1 TEL EA DIR SR91 DIR CONNCT-ONTARIO IC (I15 PM 37.56-42.94).												
Fund	ENG	R/W	CON	Total	Prior	2010/2011	2011/2012	2012/2013	2013/2014	2014/2015	2015/2016	Total
AGENCY	244,990	157,730	699,520	1,102,240	32,000			1,070,240				1,102,240
NATIONAL HWY SYSTEM - RIP			2,000	2,000			2,000					2,000
RIV071250 Total	244,990	157,730	701,520	1,104,240	32,000		2,000	1,070,240				1,104,240

ProjectID	County	Air Basin	Model	RTP ID	Program	Route	Begin	End	System	Conformity Category	Amendment	
RIV060106	Riverside	SCAB	0203	RIV060106	CARH3	91	3.71	3.71	S	NON-FEDERAL/NON-REGIONAL	24	
Description:							PTC	3,133	Agency	CORONA		
AT SR91/SERFAS CLUB DR IC: WIDEN UC ARTERIAL (BTWN WARDLOW & FRONTAGE) 5 TO 6 LNS (FOR 2ND LEFT-TURN LN), ADD SB RIGHT-TURN LN TO WB ENTRY RAMP, & WIDEN EB EXIT RAMP 2 TO 3 LNS												
Fund	ENG	R/W	CON	Total	Prior	2010/2011	2011/2012	2012/2013	2013/2014	2014/2015	2015/2016	Total
CITY FUNDS	483		2,650	3,133	483		2,650					3,133
RIV060106 Total	483		2,650	3,133	483		2,650					3,133

ProjectID	County	Air Basin	Model	RTP ID	Program	Route	Begin	End	System	Conformity Category	Amendment	
RIV090901	Riverside	SCAB	0203	3M0802	NCN21	91	12.2	12.9	S	NON-EXEMPT	24	
Description:							PTC	3,440	Agency	RIVERSIDE, CITY OF		
IN THE CITY OF RIVERSIDE ON SR-91, CONSTRUCT EB AUXILIARY LANE FROM LA SIERRA AVE ON-RAMP TO TYLER ST OFF-RAMP (EA 0N320)												
Fund	ENG	R/W	CON	Total	Prior	2010/2011	2011/2012	2012/2013	2013/2014	2014/2015	2015/2016	Total
CITY FUNDS	440		3,000	3,440	3,440							3,440
RIV090901 Total	440		3,000	3,440	3,440							3,440

ProjectID	County	Air Basin	Model	RTP ID	Program	Route	Begin	End	System	Conformity Category	Amendment	
RIV091008	Riverside	SSAB		3A07131	CAX63	111	51.6	53.9	S	NON-EXEMPT	24	
Description:							PTC	17,000	Agency	PALM SPRINGS		
IN PALM SPRINGS HWY 111 (VISTA CHINO) WIDENING: HWY 111 FROM 5 TO 6 THRU LNS (ADD A 3RD WB LN) BTWN VOLTURNO RD AND SUNRISE WY, INC. INT IMP @ SUNRISE WY/HWY 111 & FARRELL DR/HWY 111; AND WID. FROM 4 TO 6 THRU LNS (ADD A 3RD WB & EB LN) BTWN VOLTURNO RD & GENE AUTRY TR, INC. INT IMP AT GENE AUTRY TR/HWY 111. OTHER IMP INC. INT IMP @ HWY 111/ INDIAN CYN DR & PALM CYN DR/HWY 111.												
Fund	ENG	R/W	CON	Total	Prior	2010/2011	2011/2012	2012/2013	2013/2014	2014/2015	2015/2016	Total
CITY FUNDS	2,000	5,000		7,000				2,000			5,000	7,000
RIV091008 Total	2,000	5,000		7,000				2,000			5,000	7,000

ProjectID	County	Air Basin	Model	RTP ID	Program	Route	Begin	End	System	Conformity Category	Amendment	
RIV110122	Riverside	SCAB	0203	3M0738	CAX63	215	8	10	S	NON-EXEMPT	24	
Description:							PTC	13,000	Agency	RIVERSIDE COUNTY TRANS COMMISSION (RCTC)		
ON I-215 IN SW RIVERSIDE COUNTY FROM MURRIETA HOT SPRINGS RD TO I-215/I-15 JUNCTION, CONSTRUCT A THIRD MIXED FLOW LANE SOUTHBOUND (WIDENS I-215/I-15 CONNECTOR FROM 2 TO 3 LANES)												
Fund	ENG	R/W	CON	Total	Prior	2010/2011	2011/2012	2012/2013	2013/2014	2014/2015	2015/2016	Total
RIV CO SALES TAX	1,800	400	10,800	13,000		900	1,300			10,800		13,000
RIV110122 Total	1,800	400	10,800	13,000		900	1,300			10,800		13,000