

**SUBMITTAL TO THE BOARD OF SUPERVISORS
COUNTY OF RIVERSIDE, STATE OF CALIFORNIA**



112

FORM APPROVED COUNTY COUNSEL 3/7/16
BY: GREGORY P. PRIAMOS DATE

FROM: TLMA – Transportation Department

SUBMITTAL DATE:
February 19, 2016

SUBJECT: Resolution No. 2016-077, Notice of Intention to Change the Name of Park Canyon Road (South Spanish Hills Road) to Dawson Canyon Road in the Temescal Canyon Area. 1st District; [\$0]

RECOMMENDED MOTION: That the Board of Supervisors:
Adopt Resolution No. 2016-077, Notice of Intention to Change the Name of Park Canyon Road (South Spanish Hills Road) to Dawson Canyon Road in the Temescal Canyon area, and set a public hearing.

BACKGROUND:

Summary

The County of Riverside Transportation Department (Transportation Department) was contacted by members of the community regarding street name inconsistencies within the Dawson Canyon/Spanish Hills Area of the Temescal Canyon Area. Area residents expressed their concerns on how inconsistent street names affect local businesses and emergency responders. All existing roadways within the subject area are non-county maintained, private roadways with the exception of two short segments of Dawson Canyon Road and one short segment of South Spanish Hills Road.

A comprehensive Dawson Canyon/Spanish Hills Area roadway system exhibit was produced to help clarify existing roadway names and to provide guidance for future development with respect to establishing permanent street names in the area. The attached Dawson Canyon/Spanish Hills Area exhibit was a collaborative effort between the Transportation Department, Riverside County Sheriff's Department, residents/businesses, and property owners within the Dawson Canyon/Spanish Hills Area.

Departmental Concurrence

REVIEWED BY EXECUTIVE OFFICE
DATE 3/21/16
Tina Grande

Patricia Romo
Assistant Director of Transportation

Juan C. Perez
Director of Transportation and Land Management

WJH
Attachment: Resolution No. 2016-077
Exhibit "A" ; Area Street Name Exhibit

Dept't Recomm.: Consent Policy
Per Exec. Ofc.: Consent Policy

Prev. Agn. Ref.

District: 1

Agenda Number:

2-7

SUBMITTAL TO THE BOARD OF SUPERVISORS, COUNTY OF RIVERSIDE, STATE OF CALIFORNIA
FORM 11: Resolution No. 2016-077, Notice of Intention to Change the Name of Park Canyon Road (South Spanish Hills Road) to Dawson Canyon Road in the Temescal Canyon Area. 1st District; [\$0]

DATE: February 19, 2016

PAGE: 2 of 2

BACKGROUND:

Summary (continued)

Park Canyon Road also known as South Spanish Hills Road, as shown on Parcel Map 11561, is not consistent with the much larger portion of the roadway known as Dawson Canyon Road. This action will connect two portions of Dawson Canyon Road that are separated by this portion of Park Canyon Road.

1 Board of Supervisors

County of Riverside

2
3 **RESOLUTION NO. 2016-077**

4 NOTICE OF INTENTION TO CHANGE THE NAME OF PARK CANYON ROAD,
5 (SOUTH SPANISH HILLS ROAD) TO DAWSON CANYON ROAD IN THE
6 TEMESCAL CANYON AREA

7 (SNC15005)

8 (First Supervisorial District)

9
10 **BE IT RESOLVED, DETERMINED AND ORDERED** by the Board of Supervisors of
11 the County of Riverside, State of California, in regular session assembled
12 on _____, 2016, pursuant to Section 970.5 of the Streets and Highways
13 Code, that this Board intends to change the name of **Park Canyon Road, (South**
14 **Spanish Hills Road)**, shown on Parcel Map 11561, filed in Book 58, Pages 33 and 34, of
15 Parcel Maps, and Certificate of Correction, recorded November 1, 1988 as Instrument No.
16 317870, records of Riverside County, California, lying within Section 35, Township 4
17 South, Range 6 West, to **Dawson Canyon Road**, as shown on attached Exhibit "A", First
18 Supervisorial District.

19 **BE IT FURTHER RESOLVED** that a public hearing on this resolution will be held
20 on _____, 2016, at 9:30 a. m. in the meeting room of the Board of
21 Supervisors, County Administrative Center, Riverside, California, at which time and place
22 the Board will hear and consider the proposal to change the name and any objections
23 thereto.

24 **BE IT FURTHER RESOLVED** that notice of this hearing be given by posting three
25 copies of this resolution along **Park Canyon Road, (South Spanish Hills Road)** as
26 required by law.

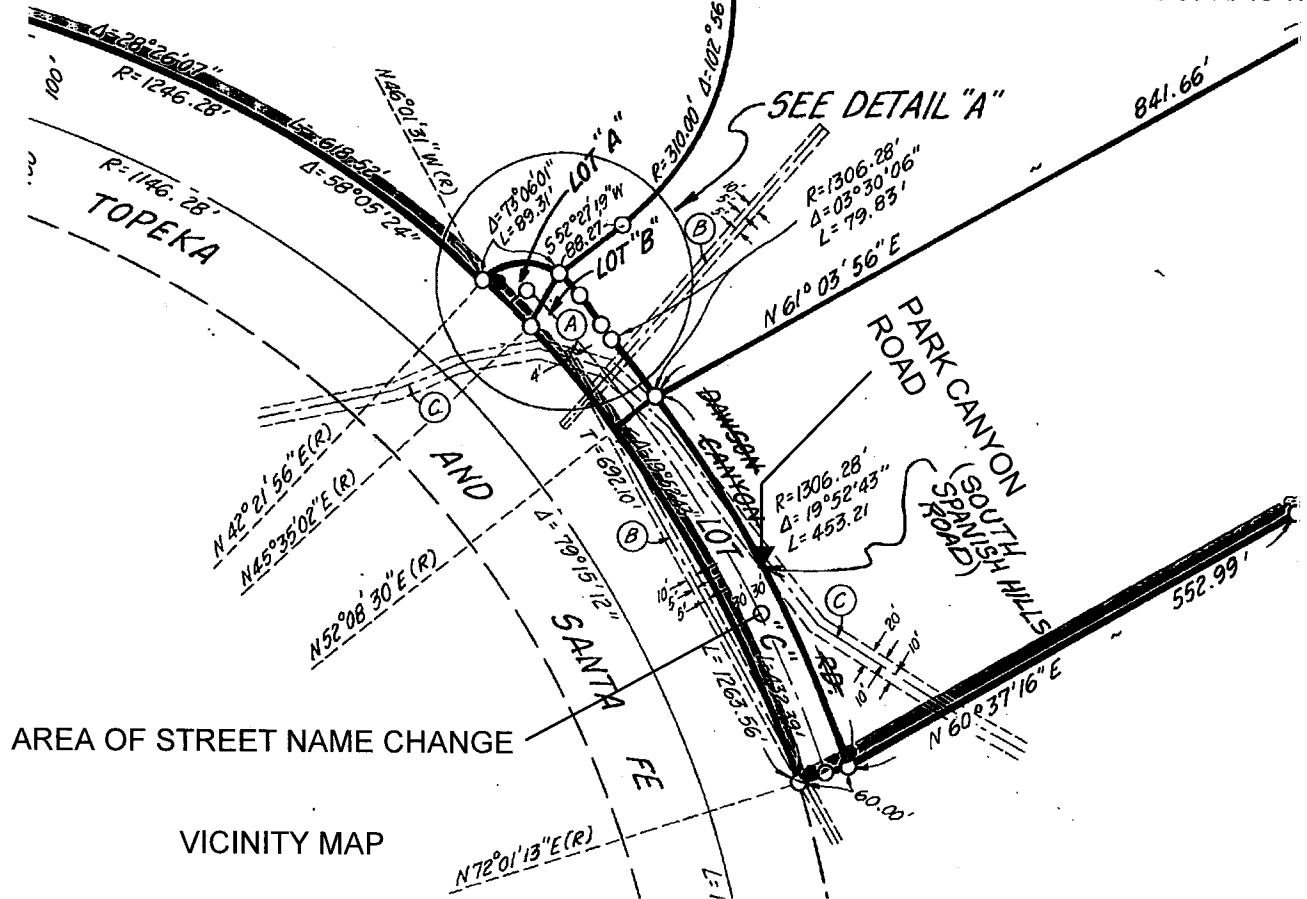
27
28 WJH SNC15005

FORM APPROVED COUNTY COUNSEL
BY: *Syathia M. Gunzel* DATE: 3-1-16
SYATHIA M. GUNZEL

EXHIBIT "A"
CHANGING THE NAME OF PARK CANYON ROAD
(SPANISH HILLS ROAD)
TO DAWSON CANYON ROAD

PARCEL MAP 11561
PM 58/33-34

S 35 R. 4S T. 6W



AREA OF STREET NAME CHANGE

VICINITY MAP

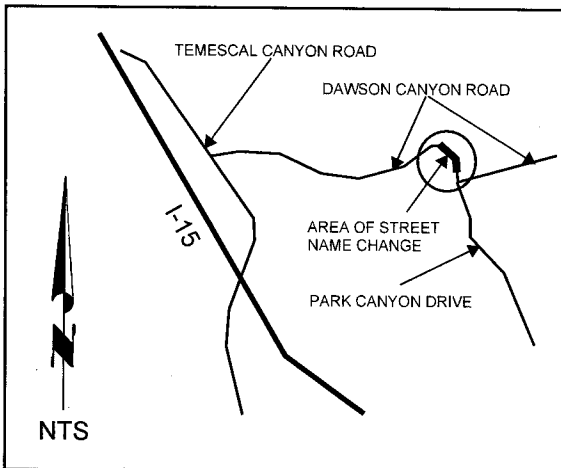
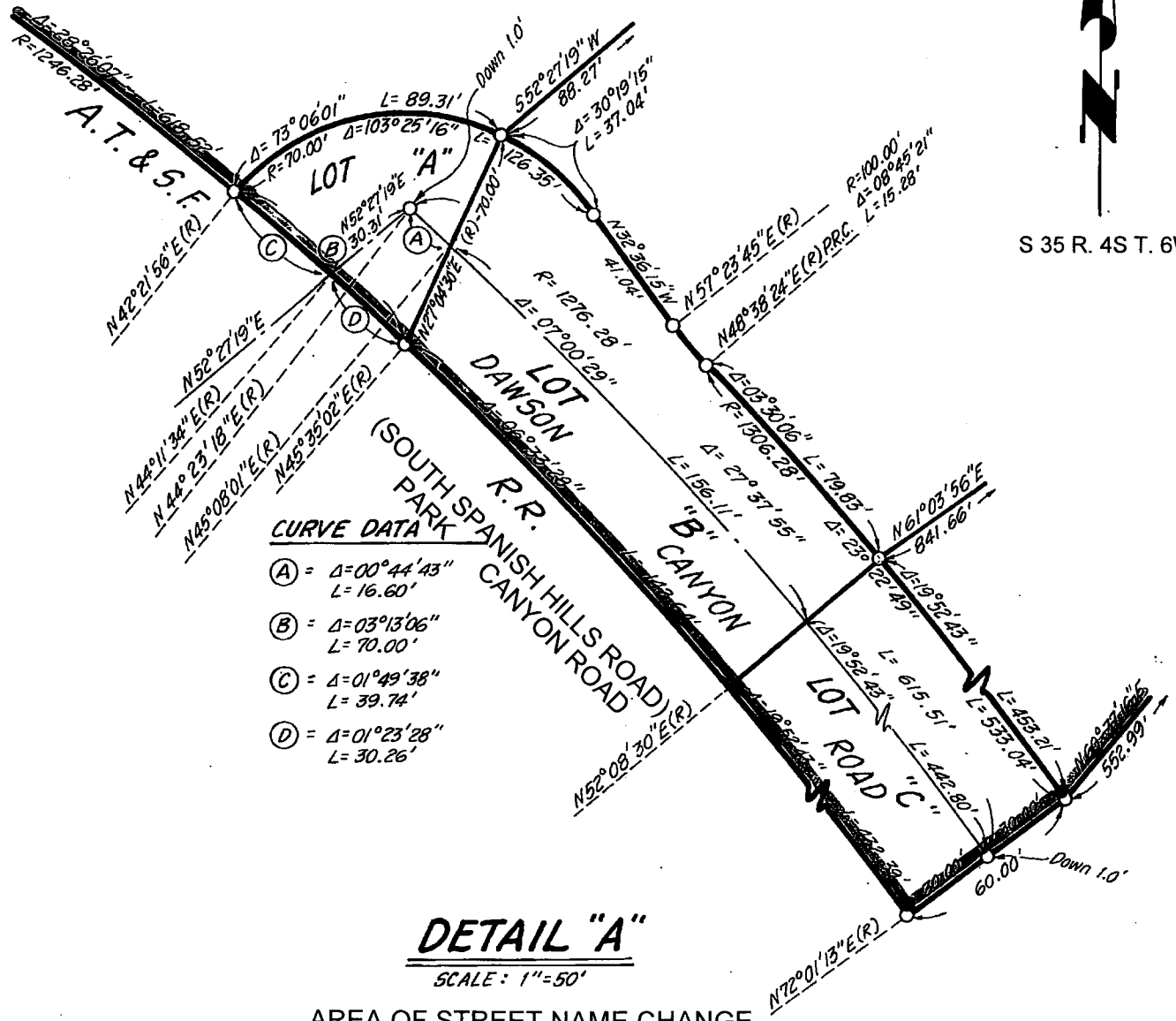



EXHIBIT "A"
CHANGING THE NAME OF PARK CANYON ROAD
(SPANISH HILLS ROAD)
TO DAWSON CANYON ROAD



CURVE DATA

Ⓐ =	Δ = 00° 44' 43"
	L = 16.60'
Ⓑ =	Δ = 03° 13' 06"
	L = 70.00'
Ⓒ =	Δ = 01° 49' 38"
	L = 39.74'
Ⓓ =	Δ = 01° 23' 28"
	L = 30.26'

DETAIL "A"

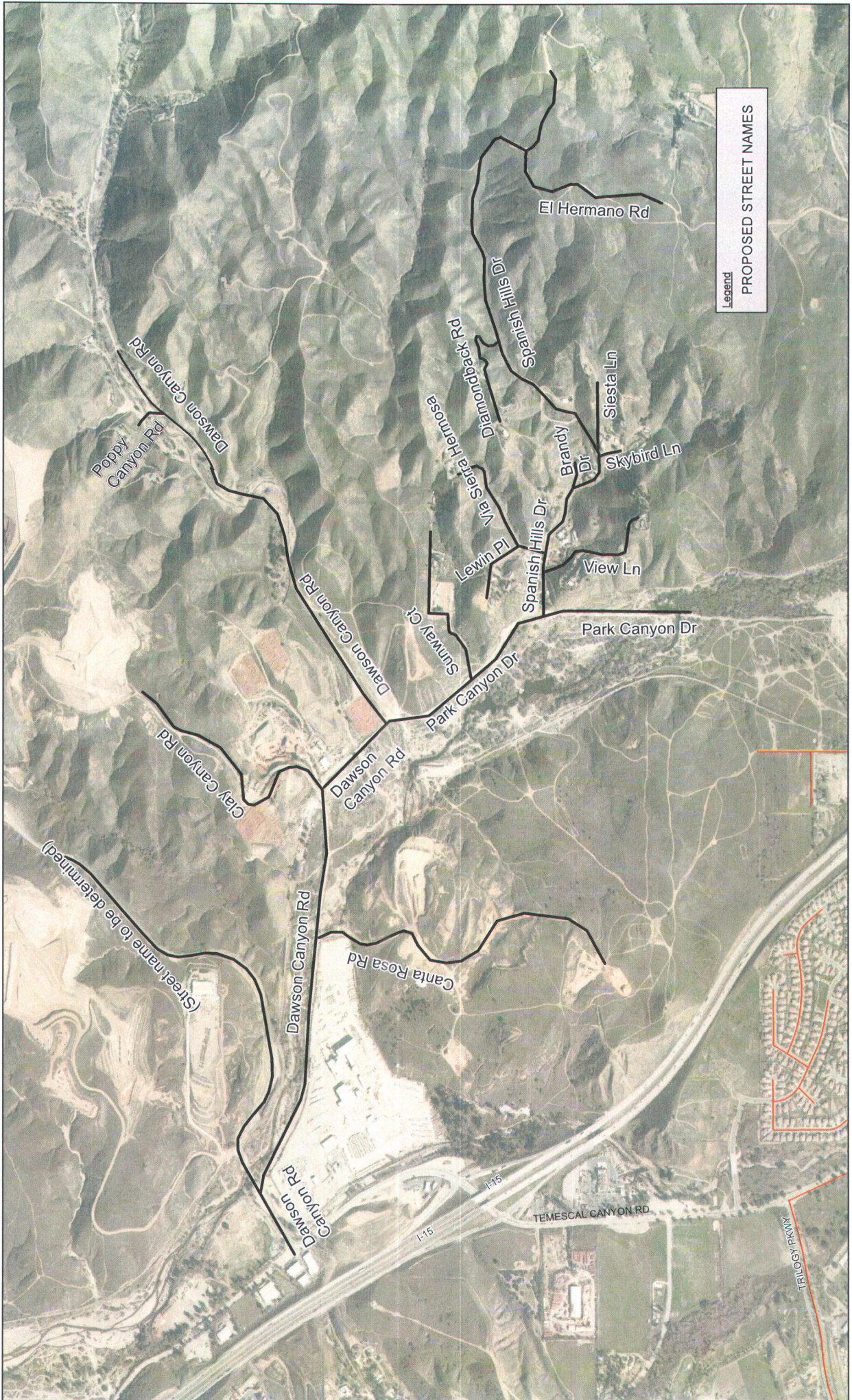
SCALE: 1" = 50'

AREA OF STREET NAME CHANGE



DAWSON CANYON/SPANISH HILLS AREA STREET NAME EXHIBIT

0 500 1,000 2,000 Feet
1 inch = 1,000 feet
Printed by Planning on 10/20/10 at 11:47 AM (REDACTED) (Rev)



Legend
PROPOSED STREET NAMES

The City of Riverside assumes no liability or legal responsibility for the use of the information contained herein. The information is provided for informational purposes only and is not intended to be used for any other purpose. The City of Riverside is not responsible for any errors or omissions in this document. The City of Riverside is not responsible for any damages or losses resulting from the use of this document.