

**SUBMITTAL TO THE BOARD OF SUPERVISORS
COUNTY OF RIVERSIDE, STATE OF CALIFORNIA**



244A

FROM: TLMA - Transportation Dept.

SUBMITTAL DATE:
March 4, 2010

SUBJECT: Landscaping and Lighting Maintenance District No. 89-1-Consolidated,
Annexation of Zone 147 (Eastvale).

RECOMMENDED MOTION: That the Board:

With regard to the annexation of Zone 147 to Landscaping and Lighting Maintenance District No. 89-1-Consolidated, conduct the public hearing and, after closing the public hearing, direct the Director of Transportation, or his designee, who the Board finds to be an impartial person as that term is used in Section 53753(e) of the Government Code, to tally all ballots received prior to the close of the public hearing. All ballots received prior to the close of the public hearing will be tallied at 10:00 a.m. on Wednesday, March 17, 2010 in Conference Room D on the 8th Floor of the County Administrative Center, 4080 Lemon Street, Riverside, California. Staff is directed

Juan C. Perez
Director of Transportation

FORM APPROVED COUNTY COUNSEL
BY: *Dale A. Gardner* 2/22/10
DALE A. GARDNER DATE: Departmental Concurrence

FINANCIAL DATA	Current F.Y. Total Cost:	\$0	In Current Year Budget:	N/A
	Current F.Y. Net County Cost:	\$0	Budget Adjustment:	N/A
	Annual Net County Cost:	\$0	For Fiscal Year:	2009-10
SOURCE OF FUNDS: Landscaping and Lighting Maintenance District No. 89-1-Consolidated – 100%			Positions To Be Deleted Per A-30	<input type="checkbox"/>
			Requires 4/5 Vote	<input type="checkbox"/>

C.E.O. RECOMMENDATION:

APPROVE
BY:
Tina Grande

County Executive Office Signature

MINUTES OF THE BOARD OF SUPERVISORS

On motion of Supervisor Buster, seconded by Supervisor Stone and duly carried, IT WAS ORDERED that the above matter is approved as recommended .

Policy Policy
Consent Consent
Dept's Recomm.: Per Exec. Ofc.:

Ayes: Buster, Stone, Benoit and Ashley
Nays: None
Absent: Tavaglione
Date: March 16, 2010
xc: Transportation

Kecia Harper-Ihem
Clerk of the Board
By:
Deputy

Prev. Agn. Ref. 01/26/10, 3.50 | **District:** 2 | **Agenda Number:**

ATTACHMENTS FILED
WITH THE CLERK OF THE BOARD

9.9

The Honorable Board of Supervisors

RE: Landscaping and Lighting Maintenance District No. 89-1-Consolidated, Annexation of
Zone 147 (Eastvale).

March 4, 2010

Page 2 of 2

to cause the appropriate resolution, based on the election tally, to be prepared and returned to the Board for its consideration.

BACKGROUND: Pursuant to the Landscaping and Lighting Act of 1972 and Resolution 2010-020 adopted January 26, 2010, the Board of Supervisors noticed a public hearing for March 16, 2010, to receive testimony regarding the annexation of Zone 147 to Landscaping and Lighting Maintenance District No. 89-1-Consolidated (L&LMD No. 89-1-C). Annexation of Zone 147 will fund the maintenance and servicing of, and the provision of electricity for, traffic signals within public rights-of-way located at the intersections of Schleisman Ave & Hellman Ave and Schleisman Ave & Whitewell Rd in the Eastvale area and includes 174 single-family residential lots.

On January 27, 2010 a notice of the public hearing and mail-in ballot, an impartial analysis, a copy of Resolution No. 2010-020, and an information sheet was mailed to all property owners within Zone 147, proposed for annexation to L&LMD No. 89-1-C. Pursuant to the notice, all ballots must be returned prior to the conclusion of the public hearing.

Notice of the public hearing was also given by publication of a certified copy of Resolution No. 2010-020 in an appropriate newspaper at least ten (10) days prior to the public hearing date and by posting a certified copy of the Resolution No. 2010-020 on the official bulletin board customarily used by the Board of Supervisors for the posting of notices and in two other public locations within the County.

**SUBMITTAL TO THE BOARD OF SUPERVISORS
COUNTY OF RIVERSIDE, STATE OF CALIFORNIA**

733A



FROM: TLMA - Transportation Dept.


SUBMITTAL DATE:
January 13, 2010

SUBJECT: Landscaping and Lighting Maintenance District No. 89-1-Consolidated,
Annexation of Zone 147 (Eastvale).

RECOMMENDED MOTION: That the Board adopt the following Resolutions:

Resolution No. 2010-019 a Resolution of the County of Riverside initiating proceedings for the annexation of Zone 147 to Landscaping and Lighting Maintenance District No. 89-1-Consolidated and ordering preparation of the Engineer's Report regarding the proposed annexation of Zone 147.

Resolution No. 2010-020, a Resolution of the County of Riverside declaring its intent to order the annexation of Zone 147 to Landscaping and Lighting Maintenance District No. 89-1-Consolidated of the County of Riverside pursuant to the Landscaping and Lighting Act of



Juan C. Perez
Director of Transportation

FINANCIAL DATA	Current F.Y. Total Cost:	\$0	In Current Year Budget:	N/A
	Current F.Y. Net County Cost:	\$0	Budget Adjustment:	N/A
	Annual Net County Cost:	\$0	For Fiscal Year:	2009-10

SOURCE OF FUNDS: Landscaping and Lighting Maintenance District No. 89-1-Consolidated – 100%	Positions To Be Deleted Per A-30	<input type="checkbox"/>
	Requires 4/5 Vote	<input type="checkbox"/>


C.E.O. RECOMMENDATION: APPROVE
BY: 
Alex Gann

County Executive Office Signature

MINUTES OF THE BOARD OF SUPERVISORS

On motion of Supervisor Stone, seconded by Supervisor Benoit and duly carried by unanimous vote, IT WAS ORDERED that the above resolutions are adopted as recommended, and that the matter is set for public hearing on Tuesday, March 16, 2010 at 9:30 a.m.

Ayes: Buster, Tavaglione, Stone, Benoit and Ashley
Nays: None
Absent: None
Date: January 26, 2010
xc: Transp., COB(2)

Kecia Harper-Ihem
Clerk of the Board
By: 
Deputy

Prev. Agn. Ref. | **District: 2** | **Agenda Number:**

FORM APPROVED COUNTY COUNSEL
BY: 
DALE A. GARDNER
DATE: 1/23/10
Departmental Concurrence

Dep't Recomm.: Consent Policy
Per Exec. Ofc.: Consent Policy

The Honorable Board of Supervisors

RE: Landscaping and Lighting Maintenance District No. 89-1-Consolidated, Annexation of Zone 147 (Eastvale).

January 13, 2010

Page 2 of 2

1972 for the maintenance and servicing of traffic signals; adopting the preliminary engineer's report; giving notice of and setting the time and place of the public hearing on the annexation of Zone 147, ordering a mailed ballot election; and directing notice of the public hearing and ballot be mailed pursuant to Article XIID of the California Constitution.

BACKGROUND: Adoption of Resolution No. 2010-019 appoints the Director of the Transportation Department as the Engineer to prepare a Report regarding the proposed annexation of Zone 147 to Landscaping and Lighting Maintenance District No. 89-1-Consolidated ("L&LMD No. 89-1-C").

Resolution No. 2010-020 declares the Board's intention of ordering the annexation of Zone 147 to L&LMD No. 89-1-C. Annexation of Zone 147 to L&LMD No. 89-1-C will fund the maintenance and servicing of, and the provision of electricity for, traffic signals within public right-of-way located at the intersections of Schleisman Ave & Hellman Ave and Schleisman Ave & Whitewell Rd in the Eastvale area and includes 174 single-family residential lots.

The proposed budget for fiscal year 2010-11 for Zone 147 is \$1,155 that will result in an assessment for fiscal year 2010-11 within Zone 147 of \$6.64 per parcel. The annual assessment will be adjusted annually by the greater of 2% or the cumulative percentage increase in the CPI-U for "electricity", if any, as it stands as of March of each year over the base index for March of 2009.

Consistent with the Board's direction regarding compliance with Article XIID of the California Constitution and the Landscaping and Lighting Act of 1972, the attached resolutions have been prepared and a public hearing scheduled for 9:30 a.m. on March 16, 2010 to receive testimony for and against the proposed assessment. Each property owner within the proposed Zone 147 will receive a notice of the public hearing and mail-in ballot, an impartial analysis, a copy of Resolution No. 2010-020, and an information sheet.

Ballots must be returned prior to the conclusion of the public hearing. If, at the time designated for the tabulation of the ballots, the ballots submitted in favor of the annexation and levy of the assessment exceed the ballots submitted in opposition of said annexation and levy, Zone 147 will be annexed to L&LMD No. 89-1-C.

There is only one individual/entity which owns all of the property within the proposed boundaries of Zone 147 and said property owner has executed a "Waiver and Consent Regarding Date of Assessment Ballot Election" allowing for the election and public hearing to be held on March 16, 2010.

2 RESOLUTION NO. 2010-019

3
4 **RESOLUTION OF THE BOARD OF SUPERVISORS OF THE COUNTY OF RIVERSIDE INITIATING**
5 **PROCEEDINGS FOR THE ANNEXATION OF ZONE 147 TO LANDSCAPING AND LIGHTING**
6 **MAINTENANCE DISTRICT NO. 89-1-CONSOLIDATED OF THE COUNTY OF RIVERSIDE**
7 **PURSUANT TO THE LANDSCAPING AND LIGHTING ACT OF 1972 AND ORDERING**
8 **PREPARATION OF ENGINEER'S REPORT REGARDING SAID ANNEXATION**

9 **WHEREAS**, the Board of Supervisors (hereinafter the "Board of Supervisors") of the County of
10 Riverside (hereinafter the "County") has been advised by the Transportation Department (hereinafter
11 "Department") of the County that said Department has received an application from the owner (the
12 "Applicant") of all the property within the unincorporated area of the County (hereinafter "Zone 147"),
13 as shown and described in Exhibit "A", which is attached hereto and made a part hereof, to be
14 annexed to Landscaping and Lighting Maintenance District No. 89-1-Consolidated (hereinafter
15 "L&LMD No. 89-1-C") of the County of Riverside, State of California, and the Board of Supervisors has
16 determined that it is necessary and desirable to initiate proceedings for the annexation of Zone 147 to
17 L&LMD No. 89-1-C pursuant to the Landscaping and Lighting Act of 1972, Part 2 (commencing with
18 Section 22500) of Division 15 of the Streets and Highways Code (hereinafter, respectively, the "Act"
19 and the "Street and Highways Code"); and

20 **WHEREAS**, such proceedings shall comply with the requirements of Article XIID of the
21 California Constitution and Section 4000 of the Elections Code requiring voter approval of the
22 proposed assessment to be levied by L&LMD No. 89-1-C for Zone 147; and

23 **WHEREAS**, the Applicant has executed a "Waiver and Consent Regarding Date of
24 Assessment Ballot Election" allowing for the election to be held on March 16, 2010; and

25 **WHEREAS**, the Director of the Department, or his designee, is a licensed and registered civil
26 engineer, has expertise with respect to the annexation of territory to landscaping and lighting
maintenance districts and the levying of assessments for said purposes and, therefore, is able to serve

FORM APPROVED COUNTY COUNSEL
BY: Dale A. Gardner 12/23/09
DATE

2

1 as the engineer (hereinafter the "Engineer") for the County with regard to the annexation of Zone 147
2 to L&LMD No. 89-1-C.

3 **NOW, THEREFORE, BE IT RESOLVED, FOUND, DETERMINED AND ORDERED** by the
4 Board of Supervisors of the County of Riverside assembled in regular session on January 26, 2010 as
5 follows:

6 **Section 1. Recitals.** The Board of Supervisors hereby finds and determines that all
7 the above recitals are true and correct.

8 **Section 2. Annexation.** The Board of Supervisors proposes to annex Zone 147 to
9 L&LMD No. 89-1-C and to initiate and conduct proceedings therefore pursuant to the Act for the
10 purpose of levying an annual assessment on all parcels within Zone 147 to pay the costs of the
11 following services:

- 12 (a) Providing electricity to and the maintenance and servicing of traffic signals within
13 the public right-of-way including incidental costs and expenses.

14 **Section 3. Boundaries and Designation.** The boundaries of Zone 147 that are
15 proposed to be annexed to L&LMD No. 89-1-C shall include all of the property as shown and
16 described in Exhibit "A".

17 **Section 4. Report.** The Director of the Department of the County, or his designee,
18 is hereby designated Engineer and is ordered to prepare and file a report with the Clerk of the Board
19 of Supervisors in accordance with Sections 22608 and 22585 et. seq. of the Streets and Highways
20 Code and Section 4 of Article XIID of the California Constitution regarding said annexation and the
21 levy.

22 **Section 5. Effective Date.** This Resolution shall take effect from and after its date
23 of adoption.

24 ROLL CALL:

25 Ayes: Buster, Tavaglione, Stone, Benoit, and Ashley
26 Nays: None
Absent: None

The foregoing is certified to be a true copy of a
resolution duly adopted by said Board of Super-
visors on the date therein set forth.


KECIA HARPER-IHEM Clerk of said Board
By  Deputy

EXHIBIT "A"
DESCRIPTION OF BOUNDARIES

The boundaries of Zone 147 to be annexed into Landscaping and Lighting Maintenance District No. 89-1-Consolidated, of the County of Riverside are coterminous with the boundaries of 174 parcel(s) as shown on Tract Map No. 32491 in the County of Riverside, State of California for fiscal year 2010-11.

1
2
3
4
5
6
7
8
9
10
11
12
13
14
15
16
17
18
19
20
21
22
23
24

LANDSCAPING AND LIGHTING MAINTENANCE DISTRICT NO. 89-1-CONSOLIDATED

ZONE 147

PORTION OF SECTIONS 27 & 34, T.2S., R.7W.

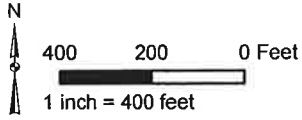
TRACT MAP NO. 32491

174 PARCELS

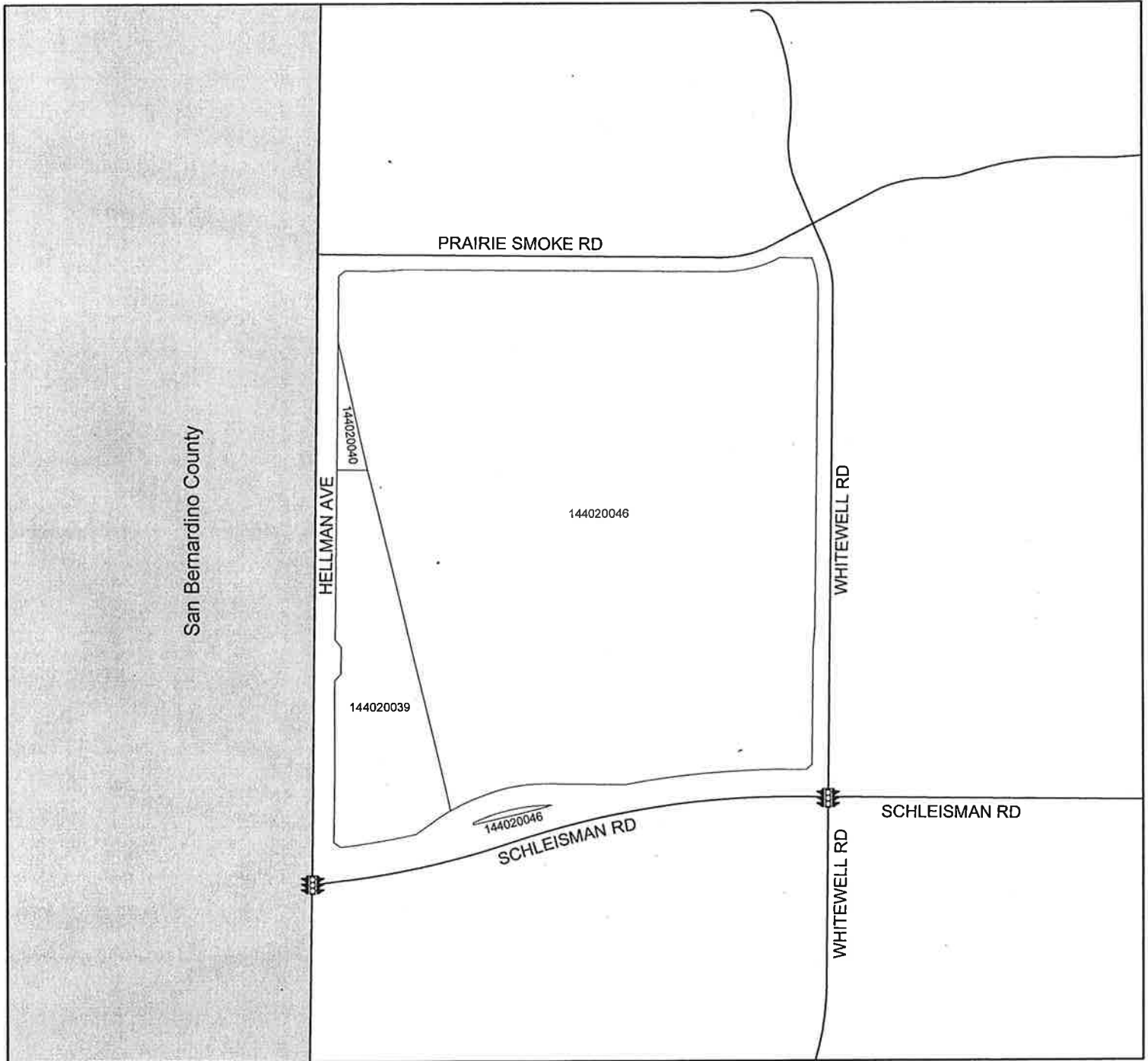


The County of Riverside assumes no warranty or legal responsibility for the information contained on this map. Data and information represented on this map is subject to updates, modifications and may not be complete or appropriate for all purposes. County GIS and other sources should be queried for the most current information. Do not copy or reuse this map.

Printed by jpickeri on 12/17/09



ASSESSMENT DIAGRAM



DENOTES MAINTAINED TRAFFIC SIGNAL

2 RESOLUTION NO. 2010-020

3 RESOLUTION OF THE BOARD OF SUPERVISORS OF THE COUNTY OF RIVERSIDE DECLARING
4 ITS INTENT TO ORDER THE ANNEXATION OF ZONE 147 TO LANDSCAPING AND LIGHTING
5 MAINTENANCE DISTRICT NO. 89-1-CONSOLIDATED OF THE COUNTY OF RIVERSIDE
6 PURSUANT TO THE LANDSCAPING AND LIGHTING ACT OF 1972 FOR THE MAINTENANCE
7 AND SERVICING OF TRAFFIC SIGNALS; ADOPTING THE PRELIMINARY ENGINEER'S REPORT;
8 GIVING NOTICE OF AND SETTING THE TIME AND PLACE OF THE PUBLIC HEARING ON THE
9 ANNEXATION OF ZONE 147; ORDERING AN ASSESSMENT PROCEEDING; ORDERING A
10 MAILED BALLOT ELECTION; AND DIRECTING NOTICE OF THE PUBLIC HEARING AND THE
11 ASSESSMENT BALLOT TO BE MAILED PURSUANT TO ARTICLE XIID OF THE CALIFORNIA
12 CONSTITUTION AND SECTION 4000 OF THE ELECTIONS CODE

13 WHEREAS, the Board of Supervisors (hereinafter the "Board of Supervisors") of the County of
14 Riverside (hereinafter the "County") has adopted Resolution No. 2010-019 on January 26, 2010
15 initiating proceedings for the annexation of Zone 147 (hereinafter "Zone 147"), as described and shown
16 in Exhibit "A", which is attached hereto and incorporated herein, to Landscaping and Lighting
17 Maintenance District No. 89-1-Consolidated of the County of Riverside, State of California, (hereinafter
18 "L&LMD No. 89-1-C") pursuant to the Landscaping and Lighting Act of 1972 (hereinafter the "Act"),
19 which is Part 2 (commencing with Section 22500) of Division 15 of the Streets and Highways Code
20 (hereinafter the "Street and Highways Code"), and ordering the preparation of a report (hereinafter the
21 "Report") regarding the proposed annexation of Zone 147 and the assessments to be levied within
22 Zone 147 each fiscal year beginning fiscal year 2010-11 for the the maintenance and servicing of, and
23 the provision of electricity for, traffic signals within the public right-of-way within said Zone; and

24 WHEREAS, such proceedings shall comply with the requirements of Article XIID of the
25 California Constitution (hereinafter "Article XIID:"), the Act, and Section 4000 of the Elections Code
26 requiring voter approval of the proposed assessment to be levied by L&LMD No. 89-1-C for Zone 147;
and

WHEREAS, the Board of Supervisors by Resolution No. 2010-019 directed the Director of the
Transportation Department, or his designee (hereinafter the "Engineer"), to prepare and file the Report

FORM APPROVED COUNTY COUNSEL
BY: *Wanda Gardner*
PALEA GARDNER 12/23/09
DATE

b

1 with the Clerk of the Board of Supervisors in accordance with Sections 22608 and 22585 et. seq. of the
2 Street and Highways Code and Section 4 of Article XIID; and

3 **WHEREAS**, said Engineer has filed the Report with the Clerk of the Board of Supervisors and
4 the Report has been presented to and considered by the Board of Supervisors; and

5 **WHEREAS**, the Applicant has executed a "Waiver and Consent Regarding Date of Assessment
6 Ballot Election" allowing for the election to be held on March 16, 2010; and

7 **WHEREAS**, it is necessary that the Board of Supervisors adopt a resolution of intention
8 pursuant to Section 22624 of the Streets and Highways Code, which fixes and gives notice, pursuant to
9 Section 22626 of the Streets and Highways Code, of the time and place of a public hearing on said
10 Report, the annexation of Zone 147, and the assessments to be levied on parcels within Zone 147
11 beginning in fiscal year 2010-11;

12 **NOW, THEREFORE, BE IT RESOLVED, FOUND, DETERMINED AND ORDERED** by the
13 Board of Supervisors in regular session assembled on January 26, 2010 as follows:

14 **Section 1. Findings.** The Board of Supervisors, after reviewing the Report, finds that:

- 15 (a) The foregoing recitals are true and correct;
- 16 (b) The Report contains all matters required by Sections 22565 through 22574 of the
17 Streets and Highways Code and Section 4 of Article XIID and may, therefore, be
18 approved by the Board of Supervisors;
- 19 (c) The annual assessment for fiscal year 2010-11 on all parcels within Zone 147 proposed
20 to be annexed to L&LMD No. 89-1-C will be \$6.64 per parcel.

21 **Section 2. Intent.** The Board of Supervisors hereby declares its intention to order the
22 annexation of Zone 147, as described and shown in Exhibit "A", to L&LMD No. 89-1-C, and to levy and
23 collect an annual assessment on all assessable lots and parcels of property within Zone 147
24 commencing with the fiscal year 2010-11 as set forth in the Report. The Report expressly states that
25 there are no parcels or lots within Zone 147 that are owned by a federal, state or other local
26 governmental agency that will benefit from the services to be financed by the annual assessments. The

1. annual assessments will be collected at the same time and in the same manner as property taxes are
2 collected, and all laws providing for the collection and enforcement of property taxes shall apply to the
3 collection and enforcement of said assessments.

4 **Section 3. Boundaries.** All the property within boundaries of Zone 147 is proposed to be
5 annexed into L&LMD No. 89-1-C and shall include that property in the unincorporated area of the
6 County as described and shown in Exhibit "A".

7 **Section 4. Description of Services to be Provided.** The maintenance and servicing of,
8 and the provision of electricity for, traffic signals authorized for Zone 147 of L&LMD No. 89-1-C are:

- 9 (a) Providing electricity to and the maintenance and servicing of traffic signals within the
10 public right-of-way including incidental costs and expenses.

11 **Section 5. Amount to be Levied.** The assessment to be levied upon each parcel that
12 benefits from the annexation of Zone 147 of L&LMD No. 89-1-C will be \$6.64 per parcel for fiscal year
13 2010-11. As stated in the Report, the total budget for Zone 147 for the fiscal year 2010-11 is \$1,155;
14 there are 174 parcels that are to be assessed. The annual assessment will be increased by the greater
15 of two percent (2.0%) or the cumulative percentage increase, if any, in the Consumer Price Index for all
16 Urban Consumers for "electricity" ("CPI-U") for the Los Angeles-Riverside-Orange County California
17 Standard Metropolitan Statistical area ("Index") published by the Bureau of Labor Statistics of the
18 United States Department of Labor. The annual CPI-U adjustment will be based on the cumulative
19 increase, if any, in the Index as it stands on March of each year over the base Index for March of 2009.
20 Any increase larger than the greater of 2.0% or the CPI-U annual adjustment requires a majority
21 approval of all the property owners within Zone 147. The Board of Supervisors will levy the assessment
22 in each subsequent fiscal year until the Board of Supervisors undertakes proceedings for the
23 dissolution of Zone 147 of L&LMD No. 89-1-C. The annual assessment will fund the services described
24 in Section 4 of this Resolution. For further particulars, reference is to be made to the Report on file in
25 the Office of the Clerk of the Board of Supervisors.
26

1 **Section 6. The Property to be Annexed.** The property to be annexed into L&LMD No.
2 89-1-C is Zone 147. The boundaries of Zone 147 are located within the unincorporated area of the
3 County and are described and shown in the Report and Exhibit "A".

4 **Section 7. Report.** The Report, which is on file with the Clerk of the Board of Supervisors
5 and which has been presented to the Board of Supervisors, is hereby approved. Reference is made to
6 the Report for a full and detailed description of the services, the boundaries of Zone 147, and the
7 annual assessment to be levied upon assessable lots and parcels within Zone 147 proposed to be
8 annexed to L&LMD No. 89-1-C.

9 **Section 8. Public Hearing.** The question of whether Zone 147 shall be annexed into
10 L&LMD No. 89-1-C and an annual assessment levied beginning with fiscal year 2010-11 shall be
11 considered at a public hearing (hereinafter the "Public Hearing") to be held on March 16, 2010, at 9:30
12 a.m. at the meeting room of the Board of Supervisors of the County at 4080 Lemon Street, 1st Floor,
13 Riverside, California.

14 **Section 9. Majority Protest.** Each owner of record of property within Zone 147 is to receive
15 by mail an assessment ballot that shall conform to the requirements of Section 4 of Article XIID and
16 Section 4000 of the California Elections Code. The assessment ballots are to be returned prior to the
17 Public Hearing. L&LMD No. 89-1-C shall not impose assessments on property within the boundaries of
18 Zone 147 if there is a majority protest with regard to the annexation of Zone 147. A majority protest
19 exists if, upon the conclusion of the Public Hearing, the tabulation of the assessment ballots submitted
20 in opposition to the annexation and assessment of Zone 147 exceeds the assessment ballots in favor
21 of the annexation and assessment of Zone 147.

22 **Section 10. Information.** Any property owner desiring additional information regarding
23 Zone 147 of L&LMD No. 89-1-C, the Report, or the proposed assessment is to contact Ms. Judy A.
24 Watterlond, Technical Engineering Unit Supervisor, Transportation Department of the County of
25 Riverside, 4080 Lemon Street, 8th Floor, Riverside, California, 92501 or by telephone at
26 (951) 955-6829.

EXHIBIT "A"

DESCRIPTION OF BOUNDARIES

The boundaries of Zone 147 to be annexed into Landscaping and Lighting Maintenance District No. 89-1-Consolidated, of the County of Riverside are coterminous with the boundaries of 174 parcel(s) as shown on Tract Map No. 32491 in the County of Riverside, State of California for fiscal year 2010-11.

1
2
3
4
5
6
7
8
9
10
11
12
13
14
15
16
17
18
19
20
21
22
23
24

LANDSCAPING AND LIGHTING MAINTENANCE DISTRICT NO. 89-1-CONSOLIDATED

ZONE 147

PORTION OF SECTIONS 27 & 34, T.2S., R.7W.

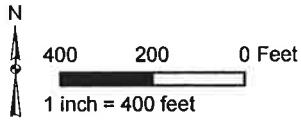
TRACT MAP NO. 32491

174 PARCELS

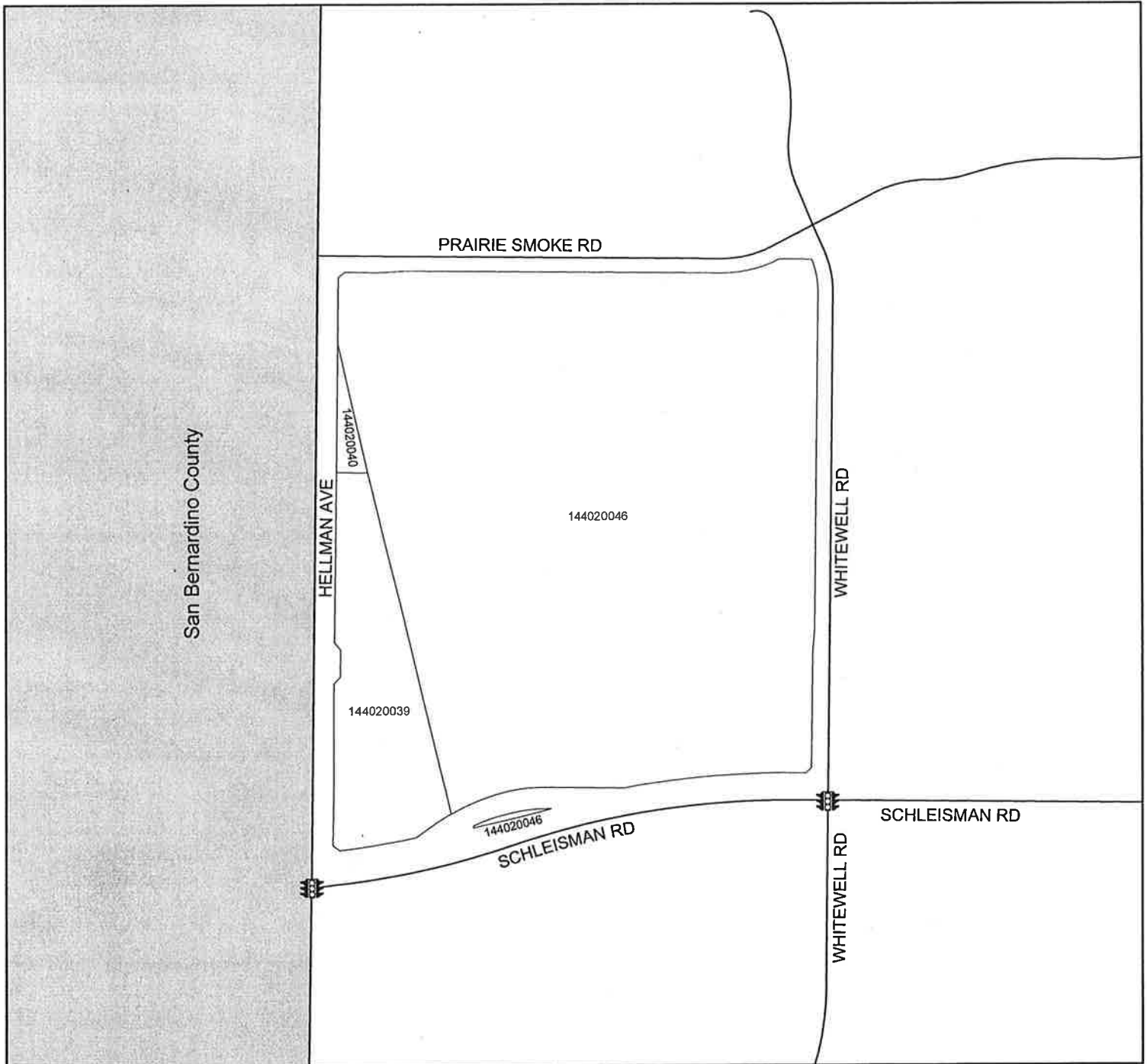


The County of Riverside assumes no warranty or legal responsibility for the information contained on this map. Data and information represented on this map is subject to updates, modifications and may not be complete or appropriate for all purposes. County GIS and other sources should be queried for the most current information. Do not copy or resell this map.

Printed by jpickeri on 12/17/09



ASSESSMENT DIAGRAM



DENOTES MAINTAINED TRAFFIC SIGNAL

133A

COUNTY OF RIVERSIDE STATE OF CALIFORNIA



ENGINEER'S REPORT FOR FISCAL YEAR 2010-11

for

**LANDSCAPING AND LIGHTING MAINTENANCE
DISTRICT NO. 89-1-CONSOLIDATED
ZONE 147
(EASTVALE)**

PREPARED BY:

**RIVERSIDE COUNTY
TRANSPORTATION DEPARTMENT
JANUARY 6, 2010**

AGENCY: COUNTY OF RIVERSIDE, CALIFORNIA

**PROJECT: LANDSCAPING AND LIGHTING MAINTENANCE DISTRICT
NO. 89-1-CONSOLIDATED - ZONE 147 ANNEXATION**

TO: BOARD OF SUPERVISORS

**ENGINEER'S REPORT
FOR FISCAL YEAR 2010-11**

Pursuant to the provisions of Section 22565 through 22574 of the Landscaping and Lighting Act of 1972, said act being Part 2 of Division 15 of the Streets and Highways Code of the State of California, Section 4 of Article XIID of the California Constitution, and direction from the Board of Supervisors of Riverside County, California submitted herewith is the Report for Landscaping and Lighting Maintenance District No. 89-1-Consolidated - Zone 147 Annexation consisting of four (4) parts as follows:

PART I

A general description and plans of the traffic signal improvements proposed to be funded.

PART II

An estimate of the cost of the traffic signal improvements and maintenance including incidental costs and expenses in connection therewith for fiscal year 2010-11, is as set forth on the lists thereof, attached hereto.

PART III

A diagram showing Landscaping and Lighting Maintenance District No. 89-1-Consolidated, Zone 147 Annexation, the lines and dimensions of each parcel of land within said Zone 147, as the same exists on the maps of the Assessor of Riverside County for fiscal year 2010-11 is filed in the Office of the Riverside County Transportation Department. A reduced copy thereof is filed herewith and made a part hereof. Any changes in organization for said District (i.e. annexation) is discussed in this part.

PART IV

A proposed assessment of the total costs and expense of the proposed improvements for fiscal year 2010-11 upon each parcel of land within said Zone 147, in proportion to the estimated benefits to be received by such parcels from said traffic signal improvements, is set forth upon the assessment roll filed herewith and made a part hereof.

There is only one property owner within the proposed boundaries of Zone 147 and said property owner has executed a "Waiver and Consent Regarding Date of Assessment Ballot Election" allowing for the election and public hearing to be held on March 16, 2010; a copy of said waiver is filed herewith and made a part hereof.

Dated January 6, 2010



Juan C. Perez, Director of Transportation

Landscaping and Lighting Maintenance District No. 89-1-Consolidated, Zone 147,
County of Riverside, California

PART I

DESCRIPTION OF IMPROVEMENTS AND MAINTENANCE PLANS FOR FISCAL YEAR 2010-11 LANDSCAPING AND LIGHTING MAINTENANCE DISTRICT NO. 89-1-CONSOLIDATED, ZONE 147 COUNTY OF RIVERSIDE, CALIFORNIA

Description of Improvements

Improvements to be funded by Zone 147 of Landscaping and Lighting Maintenance District No. 89-1-Consolidated generally include the maintenance and servicing of, and the provision of electricity for, traffic signals within the public right-of-way:

- At the intersections of:
 - Schleisman Ave & Hellman Ave
 - Schleisman Ave & Whitewell Rd

Maintenance Plans

Pursuant to Section 22568 of the Landscaping and Lighting Act of 1972 maintenance plans are included on the following pages:

LANDSCAPING AND LIGHTING MAINTENANCE DISTRICT NO. 89-1-CONSOLIDATED

ZONE 147

PORTION OF SECTIONS 27 & 34, T.2S., R.7W.

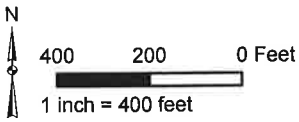
TRACT MAP NO. 32491

174 PARCELS



The County of Riverside assumes no warranty or legal responsibility for the information contained on this map. Data and information represented on this map is subject to updates, modifications and may not be complete or appropriate for all purposes. County GIS and other sources should be queried for the most current information. Do not copy or resell this map.

Printed by jpickeri on 12/17/09



 DENOTES MAINTAINED TRAFFIC SIGNAL

PART II

**ENGINEER'S ESTIMATE OF COSTS AND EXPENSES
FOR FISCAL YEAR 2010-11
LANDSCAPING AND LIGHTING MAINTENANCE DISTRICT
NO. 89-1-CONSOLIDATED, ZONE 147
COUNTY OF RIVERSIDE, CALIFORNIA**

The cost estimate contains each of the items specified in Section 22569 of the Landscaping and Lighting Act of 1972.

Cost Estimate for Zone 147

Costs for Maintenance of Improvements

Maintenance ¹ & Servicing ² of the Traffic Signals	\$1,100
Administrative Costs ³	<u>55</u>
Total Amount to be Assessed for FY 2010-11	\$1,155

¹Maintenance means the furnishing of services and materials for the ordinary and usual maintenance, operation, and servicing of traffic signals, and appurtenances including repair and replacement.

²Servicing means funding of energy costs for traffic signals.

³Administrative Costs include County administration, preparation of Engineer's Report, and County Auditor-Controller fees.

**LANDSCAPING AND LIGHTING MAINTENANCE DISTRICT NO. 89-1-CONSOLIDATED
 ZONE 147
 SUMMARY
 ANNUAL BUDGET
 FISCAL YEAR 2010-11**

QUANTITY	COST PER TRAFFIC SIGNAL	TOTAL FOR TRAFFIC SIGNALS	ANNUAL ADMIN. COST	ANNUAL RATE
2	\$ 550	\$ 1,100	\$ 55	\$ 1,155

TOTAL BUDGET	\$ 1,155
FISCAL YEAR 2010-11 ASSESSMENT	\$ 6.64/parcel

174 parcel(s)

PART III

**ASSESSMENT DIAGRAM AND CHANGES IN ORGANIZATION
FOR FISCAL YEAR 2010-11
LANDSCAPING AND LIGHTING MAINTENANCE DISTRICT
NO. 89-1-CONSOLIDATED, ZONE 147
COUNTY OF RIVERSIDE, CALIFORNIA**

Assessment Diagram

A reduced copy of the Assessment Diagram is filed herewith and made a part hereof.

Changes in Organization

Zone 147

Annexation of Zone 147 as described and shown in Exhibit "A" is filed herewith and made a part hereof changes the organization for this District for Fiscal Year 2010-11.

LANDSCAPING AND LIGHTING MAINTENANCE DISTRICT NO. 89-1-CONSOLIDATED

ZONE 147

PORTION OF SECTIONS 27 & 34, T.2S., R.7W.

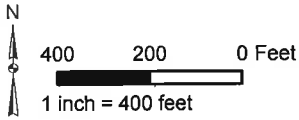
TRACT MAP NO. 32491

174 PARCELS



The County of Riverside assumes no warranty or legal responsibility for the information contained on this map. Data and information represented on this map is subject to updates, modifications and may not be complete or appropriate for all purposes. County GIS and other sources should be queried for the most current information. Do not copy or resell this map.

Printed by jpickeri on 12/17/09



ASSESSMENT DIAGRAM



DENOTES MAINTAINED TRAFFIC SIGNAL

PART IV

**ASSESSMENT FOR FISCAL YEAR 2010-11
LANDSCAPING AND LIGHTING MAINTENANCE DISTRICT
NO. 89-1-CONSOLIDATED, ZONE 147
COUNTY OF RIVERSIDE, CALIFORNIA**

**"LANDSCAPING AND LIGHTING ACT OF 1972", DIVISION 16 OF THE
STREETS AND HIGHWAYS CODE OF THE STATE OF CALIFORNIA**

WHEREAS, on January 26, 2010 the Board of Supervisors of the County of Riverside, State of California, did, pursuant to the provisions of the "Landscaping and Lighting Act of 1972", being Division 15 of the Streets and Highways Code of the State of California, adopt Resolution No. 2010-019 ordering the preparation of the engineer's report for a special assessment district known and designated as:

Landscaping and Lighting Maintenance District No. 89-1-Consolidated, Zone 147 (herein referred to as "District"); and,

WHEREAS, the Board of Supervisors, did direct the appointed Engineer to make and file a "Report", in accordance with Article 4 (commencing with Section 22565) of Chapter 1 of Part 2 of Division 15 of the Streets and Highways Code, being an article of the aforementioned Landscaping and Lighting Act of 1972.

WHEREAS, Section 22567 of said Article 4 states the "Report" shall consist of the following;

- a. Maintenance plans for the traffic signal improvements
- b. An estimate of the costs of servicing traffic signal improvements
- c. A diagram for the assessment district
- d. An assessment of the estimated costs of maintenance of the improvements

NOW, THEREFORE, I, the appointed ENGINEER, pursuant to the 'Landscaping Act of 1972", do hereby submit the following:

1. Pursuant to the provisions of law the costs and expenses of the District have been assessed upon the parcels of land in the District benefited thereby in direct proportion and relation to the estimated benefits to be received by each of said parcels. For particulars as to the identification of said parcel, reference is made to the Assessment Diagram, a reduced copy of which is included herein.
2. As required by law, a Diagram is filed herewith, showing the District, as well as the boundaries and dimensions of the respective parcels and subdivisions of land within said District as the same exist each of which subdivisions of land or parcels or lots, respectively, have been given a separate number upon said Diagram and in the Assessment Roll contained herein.
3. The separate numbers given the subdivisions and parcels of land, as shown on said Assessment Diagram and Assessment Roll, correspond with the numbers assigned to each parcel by the Riverside County Assessor. Reference is made to the County Assessment Roll for a description of the lots or parcels.
4. There are no parcels or lots within Zone 147 that are owned by a federal, state or other local governmental agency that will benefit from the services to be provided by the assessments to be collected.

Method of Assessment Apportionment

The law requires and the statutes provide that assessments, as levied pursuant to the "Landscaping and Lighting Act of 1972" be based on the benefit properties receive. The statutes do not specify the method or formula that should be used to apportion the assessment in any special assessment district proceedings.

The maintenance of traffic signals provides direct and special benefit to those properties located within Zone 147 in Landscaping and Lighting Maintenance District No. 89-1-Consolidated (DISTRICT). Traffic signals enhance the properties within the DISTRICT, allow traffic into and out of the development, increase traffic safety, and provide an enhanced quality of life and sense of well being for properties within the DISTRICT.

The traffic signal improvements maintained by the DISTRICT provide no general public benefit in that the properties within Zone 147 are discrete neighborhoods or communities for which the traffic signal improvements were installed. Traffic signal improvements do not extend beyond the perimeter of the boundary of each of those discrete neighborhoods or communities. It is therefore determined that all properties within the DISTRICT benefit equally from the financed improvements and the costs and expenses for the traffic signal improvements maintenance and services are apportioned on a per parcel basis.

The dollar per parcel value for Fiscal Year 2010-11 for Zone 147 is as follows:

$$\begin{array}{rcl} \text{Total Budget} = & \text{\$1,155} & \\ \text{Total No. Parcels} & 174 & = \text{\$6.64/parcel} \end{array}$$

The assessment for Fiscal Year 2010-11 for Zone 147 that is to be annexed into Landscaping and Lighting Maintenance District No. 89-1-Consolidated will be \$6.64 per parcel. The annual assessment will be increased by the greater of two percent (2.0%) or the cumulative percentage increase, if any, in the Consumer Price Index for all Urban Consumers for "electricity" ("CPI-U" "electricity") for the Los Angeles-Riverside-Orange County California Standard Metropolitan Statistical area ("Index") published by the Bureau of Labor Statistics of United States Department of Labor. The annual "CPI-U" "electricity" adjustment will be based on the cumulative increase, if any, in the Index as it stands on March of each year over the base Index for March of 2009. Any increase larger than the greater of 2.0% or the "CPI-U" "electricity" annual adjustment requires a majority approval of all the property owners within Zone 147.

The maintenance of traffic signals provides direct and special benefit to those properties located within Zone 147 in Landscaping and Lighting Maintenance District No. 89-1-Consolidated (DISTRICT). Traffic signals enhance the properties within the DISTRICT, allow traffic into and out of the development, increase traffic safety, and provide an enhanced quality of life and sense of well being for properties within the DISTRICT.

The costs and expenses for the traffic signal improvements within Zone 147 are apportioned on a per parcel basis and do not exceed 10% per signal of the total maintenance cost.

The dollar per parcel value for Fiscal Year 2010-11 for Zone 147 is as follows:

$$\begin{array}{rcl} \text{Total Budget} = & \underline{\$1,155} & \\ \text{Total No. Parcels} & 174 & = \quad \$6.64/\text{parcel} \end{array}$$

The assessment for Fiscal Year 2010-11 for Zone 147 that is to be annexed into Landscaping and Lighting Maintenance District No. 89-1-Consolidated will be \$6.64 per parcel. The annual assessment will be increased by the greater of two percent (2.0%) or the cumulative percentage increase, if any, in the Consumer Price Index for all Urban Consumers for "electricity" ("CPI-U" "electricity") for the Los Angeles-Riverside-Orange County California Standard Metropolitan Statistical area ("Index") published by the Bureau of Labor Statistics of United States Department of Labor. The annual "CPI-U" "electricity" adjustment will be based on the cumulative increase, if any, in the Index as it stands on March of each year over the base Index for March of 2009. Any increase larger than the greater of 2.0% or the "CPI-U" "electricity" annual adjustment requires a majority approval of all the property owners within Zone 147.

Waiver and Consent Regarding Date of Assessment Ballot Election

There is only one property owner within the proposed boundaries of Zone 147 and said property owner has executed a "Waiver and Consent Regarding Date of Assessment

Ballot Election” allowing for the election and public hearing to be held on March 16, 2010; a copy of said waiver is filed herewith and made a part hereof.

In conclusion, it is my opinion that the assessments for Landscaping and Lighting Maintenance District No. 89-1-Consolidated, Zone 147 have been spread in direct accordance with the benefits that each parcel receives from the items being financed.

Dated January 6, 2010



Juan C. Perez, Director of Transportation

Landscaping and Lighting Maintenance District No. 89-1-Consolidated, Zone 147,
County of Riverside, California

**LANDSCAPING AND LIGHTING MAINTENANCE
DISTRICT NO. 89-1-CONSOLIDATED
OF THE COUNTY OF RIVERSIDE, CALIFORNIA**

**WAIVER AND CONSENT REGARDING DATE OF
ASSESSMENT BALLOT ELECTION**

The undersigned, an authorized representative of DR Horton Los Angeles Holding Company Inc (the "Owner") owns property within the unincorporated area of the County of Riverside (the "County") represented by the following Assessors Parcel Numbers for fiscal year 2010-11 (the "Property"): APN(s) 144-020-039, 040, and 046.

The Owner has made application that the Property be annexed as Zone 147 to Landscaping and Lighting Maintenance District No. 89-1-Consolidated of the County ("L&LMD No. 89-1-C") and certifies the following:

1. The Owner waives the requirements of Section 4000 of the Elections Code of the State of California (the "Elections Code") that the mailed ballot election required for annexation and the levy of an annual assessment must be held on an established mailed ballot election date pursuant to Section 1500 of the Election Code; and
2. The Owner consents to the mailed assessment ballot election with respect to the levy of an annual assessment on the Property being held on March 16, 2010

**OWNER: DR Horton Los Angeles Holding
Company Inc**
**(Name of Company
as Stated in Initial Paragraph)**

By: Steve Rowland
Signature

Name: STEVE ROWLAND
Print

Title: OWNERS REPRESENTATIVE

APN

ASSESSMENT

APN

ASSESSMENT

144-020-039
144-020-040
144-020-046

134.80
15.14
1,004.88



OFFICE OF
CLERK OF THE BOARD OF SUPERVISORS
1st FLOOR, COUNTY ADMINISTRATIVE CENTER
P.O. BOX 1147, 4080 LEMON STREET
RIVERSIDE, CA 92502-1147
PHONE: (951) 955-1060
FAX: (951) 955-1071

KECIA HARPER-IHEM
Clerk of the Board of Supervisors

KIMBERLY A. RECTOR
Assistant Clerk of the Board

March 2, 2010

RIVERSIDE COUNTY RECORD
ATTN: LEGALS
P.O. BOX 3187
RIVERSIDE, CA 92519

VIA FAX: (951) 685-2961
E-MAIL: recordmde@aol.com

RE: NOTICE OF PUBLIC HEARING: RESOLUTION 2010-020 ZONE 147

To Whom It May Concern:

Attached is a copy for publication in your newspaper for **ONE (1) TIME** on **Thursday, March 4, 2010**.

We require your affidavit of publication immediately upon completion of the last publication.

Your invoice must be submitted to this office in duplicate, WITH TWO CLIPPINGS OF THE PUBLICATION.

NOTE: PLEASE COMPOSE THIS PUBLICATION INTO A SINGLE COLUMN FORMAT.

Thank you in advance for your assistance and expertise.

Sincerely,

McGil

Cecilia Gil, Board Assistant to
KECIA HARPER-IHEM, CLERK OF THE BOARD

Gil, Cecilia

From: recordmde@aol.com
Sent: Tuesday, March 02, 2010 8:20 AM
To: Gil, Cecilia
Subject: Re: FOR PUBLICATION: RES. NO. 2010-020 ZONE 147

Good Morning,
I have received the notice and I will publish.
Thanks, Mike

-----Original Message-----

From: Gil, Cecilia <CCGIL@rcbos.org>
To: recordmde@aol.com
Sent: Tue, Mar 2, 2010 8:05 am
Subject: FOR PUBLICATION: RES. NO. 2010-020 ZONE 147

Good Morning!

Attached is a Notice of Public Hearing, for publication on Thursday, March 4, 2010. Please confirm. THANK YOU!

Cecilia Gil

Board Assistant to the
Clerk of the Board of Supervisors
951-955-8464

**THE COUNTY ADMINISTRATIVE CENTER IS CLOSED EVERY FRIDAY UNTIL FURTHER NOTICE.
PLEASE CONSIDER THE ENVIRONMENT BEFORE PRINTING.**

NOTICE OF PUBLIC HEARING BEFORE THE BOARD OF SUPERVISORS OF THE COUNTY OF RIVERSIDE

NOTICE IS HEREBY GIVEN that a public hearing at which all interested persons will be heard, will be held before the Board of Supervisors of Riverside County, California, on the 1st Floor, County Administrative Center, Board of Supervisors Chambers, 4080 Lemon Street, Riverside, on **Tuesday, March 16, 2010 at 9:30 a.m.** to consider the following:

RESOLUTION NO. 2010-020

RESOLUTION OF THE BOARD OF SUPERVISORS OF THE COUNTY OF RIVERSIDE DECLARING ITS INTENT TO ORDER THE ANNEXATION OF ZONE 147 TO LANDSCAPING AND LIGHTING MAINTENANCE DISTRICT NO. 89-1-CONSOLIDATED OF THE COUNTY OF RIVERSIDE PURSUANT TO THE LANDSCAPING AND LIGHTING ACT OF 1972 FOR THE MAINTENANCE AND SERVICING OF TRAFFIC SIGNALS; ADOPTING THE PRELIMINARY ENGINEER'S REPORT; GIVING NOTICE OF AND SETTING THE TIME AND PLACE OF THE PUBLIC HEARING ON THE ANNEXATION OF ZONE 147; ORDERING AN ASSESSMENT PROCEEDING; ORDERING A MAILED BALLOT ELECTION; AND DIRECTING NOTICE OF THE PUBLIC HEARING AND THE ASSESSMENT BALLOT TO BE MAILED PURSUANT TO ARTICLE XIIID OF THE CALIFORNIA CONSTITUTION AND SECTION 4000 OF THE ELECTIONS CODE

WHEREAS, the Board of Supervisors (hereinafter the "Board of Supervisors") of the County of Riverside (hereinafter the "County") has adopted Resolution No. 2010-019 on January 26, 2010 initiating proceedings for the annexation of Zone 147 (hereinafter "Zone 147"), as described and shown in Exhibit "A", which is attached hereto and incorporated herein, to Landscaping and Lighting Maintenance District No. 89-1-Consolidated of the County of Riverside, State of California, (hereinafter "L&LMD No. 89-1-C") pursuant to the Landscaping and Lighting Act of 1972 (hereinafter the "Act"), which is Part 2 (commencing with Section 22500) of Division 15 of the Streets and Highways Code (hereinafter the "Street and Highways Code"), and ordering the preparation of a report (hereinafter the "Report") regarding the proposed annexation of Zone 147 and the assessments to be levied within Zone 147 each fiscal year beginning fiscal year 2010-11 for the the maintenance and servicing of, and the provision of electricity for, traffic signals within the public right-of-way within said Zone; and

WHEREAS, such proceedings shall comply with the requirements of Article XIIID of the California Constitution (hereinafter "Article XIIID:"); the Act, and Section 4000 of the Elections Code requiring voter approval of the proposed assessment to be levied by L&LMD No. 89-1-C for Zone 147; and

WHEREAS, the Board of Supervisors by Resolution No. 2010-019 directed the Director of the Transportation Department, or his designee (hereinafter the "Engineer"), to prepare and file the Report with the Clerk of the Board of Supervisors in accordance with Sections 22608 and 22585 et. seq. of the Street and Highways Code and Section 4 of Article XIIID; and

WHEREAS, said Engineer has filed the Report with the Clerk of the Board of Supervisors and the Report has been presented to and considered by the Board of Supervisors; and

WHEREAS, the Applicant has executed a "Waiver and Consent Regarding Date of Assessment Ballot Election" allowing for the election to be held on March 16, 2010; and

WHEREAS, it is necessary that the Board of Supervisors adopt a resolution of intention pursuant to Section 22624 of the Streets and Highways Code, which fixes and gives notice, pursuant to Section 22626 of the Streets and Highways Code, of the time and place of a public hearing on said Report, the annexation of Zone 147, and the assessments to be levied on parcels within Zone 147 beginning in fiscal year 2010-11;

NOW, THEREFORE, BE IT RESOLVED, FOUND, DETERMINED AND ORDERED by the Board of Supervisors in regular session assembled on January 26, 2010 as follows:

Section 1. Findings. The Board of Supervisors, after reviewing the Report, finds that:

- (a) The foregoing recitals are true and correct;
- (b) The Report contains all matters required by Sections 22565 through 22574 of the Streets and Highways Code and Section 4 of Article XIIID and may, therefore, be approved by the Board of Supervisors;

(c) The annual assessment for fiscal year 2010-11 on all parcels within Zone 147 proposed to be annexed to L&LMD No. 89-1-C will be \$6.64 per parcel.

Section 2. Intent. The Board of Supervisors hereby declares its intention to order the annexation of Zone 147, as described and shown in Exhibit "A", to L&LMD No. 89-1-C, and to levy and collect an annual assessment on all assessable lots and parcels of property within Zone 147 commencing with the fiscal year 2010-11 as set forth in the Report. The Report expressly states that there are no parcels or lots within Zone 147 that are owned by a federal, state or other local governmental agency that will benefit from the services to be financed by the annual assessments. The annual assessments will be collected at the same time and in the same manner as property taxes are collected, and all laws providing for the collection and enforcement of property taxes shall apply to the collection and enforcement of said assessments.

Section 3. Boundaries. All the property within boundaries of Zone 147 is proposed to be annexed into L&LMD No. 89-1-C and shall include that property in the unincorporated area of the County as described and shown in Exhibit "A".

Section 4. Description of Services to be Provided. The maintenance and servicing of, and the provision of electricity for, traffic signals authorized for Zone 147 of L&LMD No. 89-1-C are:

(a) Providing electricity to and the maintenance and servicing of traffic signals within the public right-of-way including incidental costs and expenses.

Section 5. Amount to be Levied. The assessment to be levied upon each parcel that benefits from the annexation of Zone 147 of L&LMD No. 89-1-C will be \$6.64 per parcel for fiscal year 2010-11. As stated in the Report, the total budget for Zone 147 for the fiscal year 2010-11 is \$1,155; there are 174 parcels that are to be assessed. The annual assessment will be increased by the greater of two percent (2.0%) or the cumulative percentage increase, if any, in the Consumer Price Index for all Urban Consumers for "electricity" ("CPI-U") for the Los Angeles-Riverside-Orange County California Standard Metropolitan Statistical area ("Index") published by the Bureau of Labor Statistics of the United States Department of Labor. The annual CPI-U adjustment will be based on the cumulative increase, if any, in the Index as it stands on March of each year over the base Index for March of 2009. Any increase larger than the greater of 2.0% or the CPI-U annual adjustment requires a majority approval of all the property owners within Zone 147. The Board of Supervisors will levy the assessment in each subsequent fiscal year until the Board of Supervisors undertakes proceedings for the dissolution of Zone 147 of L&LMD No. 89-1-C. The annual assessment will fund the services described in Section 4 of this Resolution. For further particulars, reference is to be made to the Report on file in the Office of the Clerk of the Board of Supervisors.

Section 6. The Property to be Annexed. The property to be annexed into L&LMD No. 89-1-C is Zone 147. The boundaries of Zone 147 are located within the unincorporated area of the County and are described and shown in the Report and Exhibit "A".

Section 7. Report. The Report, which is on file with the Clerk of the Board of Supervisors and which has been presented to the Board of Supervisors, is hereby approved. Reference is made to the Report for a full and detailed description of the services, the boundaries of Zone 147, and the annual assessment to be levied upon assessable lots and parcels within Zone 147 proposed to be annexed to L&LMD No. 89-1-C.

Section 8. Public Hearing. The question of whether Zone 147 shall be annexed into L&LMD No. 89-1-C and an annual assessment levied beginning with fiscal year 2010-11 shall be considered at a public hearing (hereinafter the "Public Hearing") to be held on March 16, 2010, at 9:30 a.m. at the meeting room of the Board of Supervisors of the County at 4080 Lemon Street, 1st Floor, Riverside, California.

Section 9. Majority Protest. Each owner of record of property within Zone 147 is to receive by mail an assessment ballot that shall conform to the requirements of Section 4 of Article XIID and Section 4000 of the California Elections Code. The assessment ballots are to be returned prior to the Public Hearing. L&LMD No. 89-1-C shall not impose assessments on property within the boundaries of Zone 147 if there is a majority protest with regard to the annexation of Zone 147. A majority protest exists if, upon the conclusion of the Public Hearing, the tabulation of the assessment ballots submitted in opposition to the annexation and assessment of Zone 147 exceeds the assessment ballots in favor of the annexation and assessment of Zone 147.

Section 10. Information. Any property owner desiring additional information regarding Zone 147 of L&LMD No. 89-1-C, the Report, or the proposed assessment is to contact Ms. Judy A. Watterlond, Technical Engineering Unit Supervisor, Transportation Department of the County of Riverside, 4080 Lemon Street, 8th Floor, Riverside, California, 92501 or by telephone at (951) 955-6829.

Section 11. Notice of the Public Hearing. Notice of Public Hearing with regard to the annexation of Zone 147 to L&LMD No. 89-1-C shall be given consistent with Section 22626 of the Streets and Highways Code and Section 4 of Article XIID. The Clerk of the Board of Supervisors shall give notice of the Public Hearing by causing a certified copy of this Resolution to be published once in an appropriate newspaper at least ten (10) days prior to the date of the Public Hearing that is March 16, 2010. Publication of this Resolution is to be effected by the Clerk of the Board of Supervisors. Notice shall also be given by mailing first-class, postage prepaid, those notices, as prepared by County Counsel, assessment ballot and information sheets as required by Section 4 of Article XIID and Section 4000 of the California Elections Code to all owners of record of property within Zone 147 as shown on the last equalized assessment roll of the County. Mailing is to be made by the Engineer and deposited with the U. S. Post Office at least forty-five (45) days prior to the Public Hearing on March 16, 2010.

Section 12. Effective Date. This Resolution shall take effect from and after its date of adoption.

EXHIBIT "A"
DESCRIPTION OF BOUNDARIES

The boundaries of Zone 147 to be annexed into Landscaping and Lighting Maintenance District No. 89-1-Consolidated, of the County of Riverside are coterminous with the boundaries of 174 parcel(s) as shown on Tract Map No. 32491 in the County of Riverside, State of California for fiscal year 2010-11.

(INSERT ASSESSMENT DIAGRAM here)

ROLL CALL:

AYES: Buster, Tavaglione, Stone, Benoit, and Ashley
NAYS: None
ABSENT: None

The foregoing is certified to be a true copy of a resolution duly adopted by said Board of Supervisors on the date therein set forth.

Kecia Harper-Ihem, Clerk of said Board
By: Cecilia Gil, Board Assistant

Any person affected by the above matter(s) may submit written comments to the Clerk of the Board before the public hearing or may appear and be heard in support of or opposition to the project at the time of the hearing. If you challenge the above item(s) in court, you may be limited to raising only those issues you or someone else raised at the public hearing described in this notice, or in written correspondence, to the Board of Supervisors at, or prior to, the public hearing.

Please send all written correspondence to: Clerk of the Board, 4080 Lemon Street, 1st Floor, Post Office Box 1147, Riverside, CA 92502-1147

Dated: March 2, 2010

Kecia Harper-Ihem, Clerk of the Board
By: Cecilia Gil, Board Assistant

ZONE 147

PORTION OF SECTIONS 27 & 34, T.2S., R.7W.

TRACT MAP NO. 32491

174 PARCELS



The County of Riverside assumes no warranty or legal responsibility for the information contained on this map. Data and information represented on this map is subject to updates, modifications and may not be complete or appropriate for all purposes. County GIS and other sources should be queried for the most current information. Do not copy or resell this map.



400 200 0 Feet

1 inch = 400 feet

ASSESSMENT DIAGRAM

Printed by jpickeri on 12/17/09



DENOTES MAINTAINED TRAFFIC SIGNAL



The Riverside County Record Newspaper

Western Riverside County's Only Hometown Newspaper

Since 1955

Post Office Box 3187 • Riverside, California 92519

951 685-6191 • FAX 951 685-2961

e-mail: recordmde@aol.com

INVOICE

March 4, 2010

Riverside County
Clerk of the Board
4080 Lemon Street, 1st Floor
P.O. Box 1147
Riverside, CA 92502- 1147

Legal Advertising

Notice of Public Hearing

Your: Resolution No. 2010-020
Our #00181

52.50 column inches x \$8.94 = \$469.35

Publish one (1) week: March 4, 2010

Amount Due: \$469.35

Thank You,


Cathy Sypin-Barnes

hrg.
3-16-10 9.9

Transp.
3.506 of 01/26/10

Affidavit of Publication

(2015.5 C.C.P.)

County of Riverside

State of California


Catherine Sypin-Barnes, being first duly sworn, deposes and says all times hereinafter, mentioned that she was a citizen of the United States over the age of eighteen years, and a resident of said County, and during all said times the principal clerk of the printer and publisher of The Riverside County Record-News, a newspaper of general circulation adjudicated by court decree, printed and published weekly in said County of Riverside, State of California, that said Riverside County Record-News is and was at all times herein mentioned, a newspaper of general circulation as that term is defined in section 4460 of the Political Code, and, as provided by that section, is published for the dissemination of local and telegraphic news and intelligence of a general character, having a bona fide substantial list of paying subscribers, and is not devoted to nor published for the interest, entertainment or instruction of a particular class, profession, trade, or race of denominations; that at all said time said newspaper has been published, printed and published in said County and State at regular intervals more than one year preceding the date of publication of the notice herein mentioned; that said notice was set in type not smaller than nonpareil and preceded with words printed in black face type not smaller than nonpareil describing and expressing in general terms the purport and character of the notice intended to be given; that the

RIVERSIDE COUNTY RECORD NEWSPAPER

of which the annexed is a printed copy, published and printed in said newspaper in at least 1 weekly issues, as follows:

March 4, 2010

I certify (or declare) under penalty of perjury that the foregoing is true and correct.



Signature

Dated: March 4, 2010 at
Riverside, California

NOTICE OF PUBLIC HEARING
SUPERVISORS OF
NOTICE IS HEREBY GIVEN that interested persons will be heard, at a public hearing, on the proposed Resolution of the Board of Supervisors of Riverside County, California, at the Administrative Center, Board of Supervisors, Riverside, on **Tuesday, March 2, 2010**, at 9:30 a.m. The hearing will be held at the following:

RESOLUTION
RESOLUTION OF THE BOARD OF SUPERVISORS OF THE COUNTY OF RIVERSIDE CALIFORNIA, APPROVING THE ANNEXATION OF ZONING MAINTENANCE DISTRICT NO. 147 TO THE COUNTY OF RIVERSIDE PLANNING AND ZONING ACT OF 1972, FILING OF TRAFFIC SIGNALS; NEER'S REPORT; GIVING LOCATION AND PLACE OF THE PUBLIC HEARING; ORDERING AN ANNEXATION MAILED BALLOT ELECTION AND THE PUBLIC HEARING AND ANNEXATION PURSUANT TO ARTICLES XVIII AND SECTION 4 OF THE CONSTITUTION AND SECTION 4

WHEREAS, the Board of Supervisors of the County of Riverside has adopted Resolution No. 89-1-C, 2010, for proceedings for the annexation of Zone 147, as described and shown in the map incorporated herein, to Lands No. 89-1-C, Consolidated of the each subsequent fiscal year proceedings for the dissolution of the annual assessment will follow this Resolution. For further information, please contact the Office of the County Engineer at 951-955-6829.

Section 6. The Property to be annexed into L&LMD No. 89-1-C, 2010, is located within the area described and shown in the map.

Section 7. Report. The Board of Supervisors and the County Engineer, is hereby approving a full and detailed description of the annual assessment parcels within Zone 147 proposed.

Section 8. Public Hearing. The public hearing will be held on March 2, 2010, at 9:30 a.m. at the meeting of the Board of Supervisors at 4080 Lemon Street, Riverside, California.

Section 9. Majority Provisions. Zone 147 is to receive the same treatment as the other zones of the County. The California Electric Code shall be returned prior to the Public Hearing. If there is a majority protest with a majority protest exists if, upon the tabulation of the assessment, the annexation and assessment of the lots in favor of the annexation.

Section 10. Information. Any property owner desiring additional information regarding Zone 147 of L&LMD No. 89-1-C, the Report, or the proposed assessment is to contact Ms. Judy A. Watterlund, Technical Engineering Unit Supervisor, Transportation Department of the County of Riverside, 4080 Lemon Street, 8th Floor, Riverside, California, 92501 or by telephone at (951) 955-6829.

Section 11. Notice of the Public Hearing. Notice of Public Hearing with regard to the annexation of Zone 147 to L&LMD No. 89-1-C shall be given consistent with Section 22626 of the Streets and Highways Code and Section 4 of Article XIII D. The Clerk of the Board of Supervisors shall give notice of the Public Hearing by causing a certified copy of this Resolution to be published once in an appropriate newspaper at least ten (10) days prior to the date of the Public Hearing that is March 16, 2010. Publication of this Resolution is to be effected by the Clerk of the Board of Supervisors. Notice shall also be given by mailing first-class, postage prepaid, those notices, as prepared by County Counsel, assessment ballot and information sheets as required by Section 4 of Article XIII D and Section 4000 of the California Elections Code to all owners of record of property within Zone 147 as shown on the last equalized assessment roll of the County. Mailing is to be made by the County Engineer and deposited with the U. S. Post Office at least forty-five (45) days prior to the Public Hearing on March 16, 2010.



It's time to get ready for the 63rd Annual

Sheriff Started as a Reserve

Sheriff Sniff

To Serve as

RIVERSIDE -- Sheriff Stanley Sniff is encouraging men and women to become part of the Riverside County Sheriff's Department Reserve Deputy Sheriff Program.

This volunteer program provides the department with additional law enforcement resources to better serve the residents of Riverside County.

"I started out as a reserve police officer in the Riverside Police Department."