

**SUBMITTAL TO THE FLOOD CONTROL AND WATER CONSERVATION DISTRICT BOARD
COUNTY OF RIVERSIDE, STATE OF CALIFORNIA**

432B



FROM: General Manager-Chief Engineer

SUBMITTAL DATE:
April 6, 2010

SUBJECT: Day Creek Channel, Stage 6 Phase 2 Project
Project No. 1-0-00250-06

RECOMMENDED MOTION:

Adopt Resolution No. F2010-08 which

sets May 18, 2010 as the date for holding a Public Hearing concerning the intent to adopt a California Environmental Quality Act (CEQA) Mitigated Negative Declaration; and

sets May 18, 2010 as the date for holding a Public Hearing concerning the intent to undertake the above referenced project in accordance with Section 18 of the District Act; and

directs the Clerk of this Board to advertise and post said public hearing in accordance with Section 18 of the District Act and CEQA.

BACKGROUND:

See Page 2.

WARREN D. WILLIAMS
General Manager-Chief Engineer

RS:mcv

FINANCIAL DATA	Current F.Y. District Cost:	N/A	In Current Year Budget:	N/A
	Current F.Y. County Cost:	N/A	Budget Adjustment:	N/A
	Annual Net District Cost:	N/A	For Fiscal Year:	N/A

SOURCE OF FUNDS: N/A	Positions To Be Deleted Per A-30	<input type="checkbox"/>
	Requires 4/5 Vote	<input type="checkbox"/>

C.E.O. RECOMMENDATION:

APPROVE

BY:
Alex Gann

County Executive Office Signature

MINUTES OF THE FLOOD CONTROL AND WATER CONSERVATION DISTRICT

On motion of Supervisor Stone, seconded by Supervisor Ashley and duly carried, IT WAS ORDERED that the above matter is approved as recommended, and is set for a public hearing on May 18, 2010, at 1:30 p.m.

Ayes: Buster, Stone, Benoit and Ashley
Nays: None
Absent: Tavaglione
Date: April 6, 2010
xc: Flood, COB

Kecia Harper-Ihem
Clerk of the Board
By:
Deputy

Prev. Agn. Ref.: | District: 2nd | Agenda Number: **11.4**

FORM APPROVED COUNTY COUNSEL
BY:
LARISSA R-MCKENNA
DATE: 3/23/10

Departmental Concurrence

- Policy
- Consent
- Dep't Recomm.:
- Per Exec. Ofc.:
- Policy
- Consent

**FLOOD CONTROL AND WATER CONSERVATION DISTRICT BOARD SUBMITTAL
COUNTY OF RIVERSIDE, STATE OF CALIFORNIA**

SUBJECT: Day Creek Channel, Stage 6 Phase 2 Project
Project No. 1-0-00250-06

SUBMITTAL DATE: April 6, 2010

Page 2

BACKGROUND:

Section 18 of the District's Enabling Act requires the Board to hold a Public Hearing for the purpose of considering all comments regarding any proposed facilities before authorizing the construction of such facilities.

In accordance with the State CEQA Guidelines, the General Manager-Chief Engineer of the District has found that the proposed project will not have a significant adverse effect on the environment and has completed a Mitigated Negative Declaration which will not be final until approved and adopted by this Board.

BOARD OF SUPERVISORS RIVERSIDE COUNTY FLOOD CONTROL AND WATER CONSERVATION DISTRICT

RESOLUTION NO. F2010-08
SETTING A PUBLIC HEARING DATE FOR
DAY CREEK CHANNEL, STAGE 6
PHASE 2 PROJECT
AND GIVING NOTICE OF INTENT TO ADOPT A
MITIGATED NEGATIVE DECLARATION THEREFOR
IN ACCORDANCE WITH SECTION 18 OF THE DISTRICT ACT
AND THE CALIFORNIA ENVIRONMENTAL QUALITY ACT (CEQA)

WHEREAS, this Board intends to undertake a project within Zone 2 in the unincorporated area of Mira Loma, designated as Day Creek Channel, Stage 6 Phase 2 Project; and

WHEREAS, the proposed project is bounded generally by Limonite Avenue on the north, 68th Street on the south, Charles Avenue on the east and Dana Avenue on the west; and

WHEREAS, the proposed project consists of the construction and subsequent operation and maintenance of an extension of the District's existing Day Creek Channel consisting of approximately 3,800 lineal feet of open channel and appurtenances; and

WHEREAS, reference is made to the engineering estimate of the cost of the proposed project, entitled "Engineer's Statement" on file with the Clerk of the Board; and

WHEREAS, reference is made to a map dated December 2009, bearing the name and showing the general location and typical section of the proposed project which is also on file with the Clerk of the Board; and

WHEREAS, the General Manager-Chief Engineer of the District has found that the proposed project will not have a significant adverse effect on the environment and has prepared a Mitigated Negative Declaration which will not become final until adopted by this Board; and

WHEREAS, any person wishing to comment on the proposed project or the Mitigated Negative Declaration may do so in writing between the date of this notice and the public hearing, or may appear and be heard at the time and place noted below; and

WHEREAS, in a subsequent legal challenge any person may be limited to raising only those issues he, she or someone else raised at the public hearing described in this notice, or in written comments delivered before or at the public hearing; and

FORM APPROVED COUNTY COUNSEL
BY *Larisa R-Mickenna* 3/23/10
LARISA R-MICKENNA DATE

1 WHEREAS, prior to making a decision on the proposed project or the Mitigated Negative
2 Declaration, this Board will consider all written and oral comments; and

3 WHEREAS, the above-listed documents can be inspected at the District office, 1995 Market
4 Street, Riverside, California 92501 and written comments will be received at the above address.

5 NOW, THEREFORE, BE IT RESOLVED, DETERMINED AND ORDERED by the Board of
6 Supervisors of the Riverside County Flood Control and Water Conservation District in regular session
7 assembled on April 6, 2010 that:

8 1. A public hearing concerning the proposed project and the Mitigated Negative Declaration
9 will be held at 1:30 p.m. on May 18, 2010, at the meeting room of this Board, 1st Floor, County
10 Administrative Center, 4080 Lemon Street, Riverside, California, at which time all public comment
11 shall be heard.

12 2. A copy of this Resolution and copies of the above-listed documents shall be posted at
13 least thirty (30) days before said hearing at the City of Norco City Hall, 2870 Clark Avenue, Norco, CA
14 92860.

15 3. A copy of this Resolution shall be posted at least thirty (30) days before said hearing at
16 the Riverside County Clerk and Recorder's Office, 2724 Gateway Drive, Riverside, California 92507.

17 4. The Clerk of this Board is directed to cause a copy of this Resolution to be published
18 twice, once at least thirty (30) days before said hearing, and once seven (7) days following the initial
19 publication, in a newspaper of general circulation in accordance with Section 18 of the District Act and
20 CEQA.

21 ROLL CALL:

22 Ayes: Buster, Stone, Benoit, and Ashley
Nays: None
23 Absent: Tavaglione

24 The foregoing is certified to be a true copy of a resolution duly
25 adopted by said Board of Supervisors on the date therein set forth.

26 KECIA HARPER-IHEM, Clerk of said Board

27 By: _____ Deputy
28

**Riverside County Flood Control
and Water Conservation District**

ENGINEER'S STATEMENT

**Day Creek Channel, Stage 6 Phase 2
Project No. 1-0-00250
March 2010**

The proposed Day Creek Channel, Stage 6 Phase 2 project will consist of the construction and maintenance of a rock-lined trapezoidal and concrete-lined rectangular flood control channel extension from approximately the Goose Creek Golf Club to the Phase 1 channel just downstream of Limonite Avenue. The rock-lined trapezoidal channel will be constructed in an existing channel located within the Goose Creek Golf Club and will be approximately 80 feet wide and 1,155 feet long. The concrete-lined rectangular channel will extend approximately 2,650 lineal feet upstream (northerly) of Lucretia Avenue and connect to the existing Day Creek Channel near Limonite Avenue. The rectangular channel will be constructed within existing District right of way and will be 40 feet wide and vary in height from 12 to 13 feet with 15-foot wide access roads on each side of the channel. Any existing side drainage facilities that connect to the existing channel would be reconstructed as well, and a new bridge will be constructed at Lucretia Avenue. The proposed project is located along the existing Day Creek Channel within the unincorporated Mira Loma area of Riverside County. The project area is generally bounded by Limonite Avenue to the north, 68th Street to the south, Charles Avenue to the east, and Dana Avenue to the west.

The estimated cost of the proposed project is \$6 Million. Construction and future operation and maintenance costs will be borne by the District's Zone 1 revenue.

A map of the project depicting the project location and typical section is attached. Additional information may be obtained from Riverside County Flood Control and Water Conservation District, 1995 Market Street, Riverside, California 92501, 951.955.1200.

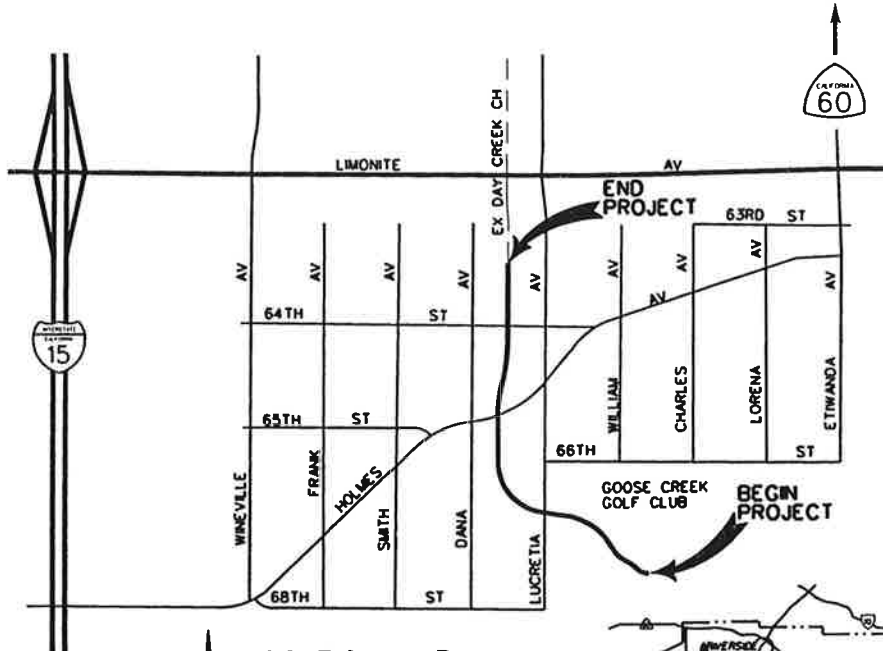
Attachment

P8\129949

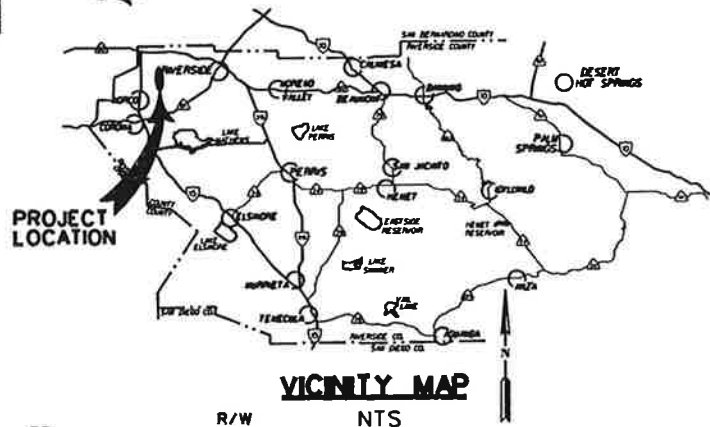
SECTION 18
PUBLIC HEARING
MAP



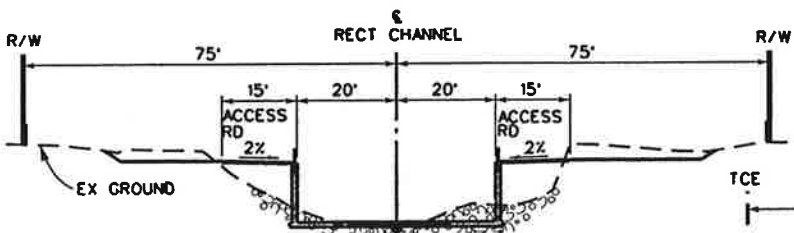
DAY CREEK CHANNEL
STAGE 6 PHASE 2
PROJECT NO.1-0-0250
DECEMBER 2009



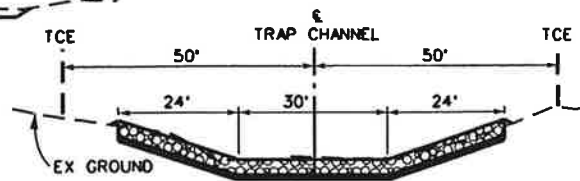
LOCATION MAP
NTS



VICINITY MAP
NTS



TYPICAL CONCRETE LINED CHANNEL SECTION



TYPICAL ROCK LINED CHANNEL SECTION