

the MSHCP seeks to conserve (Wildlife Society Position Statement-Lead in Ammunition and Fishing Tackle).

The Planning Department Initial Study / purported MND indicates the Ramona Duck Club (Project Applicant) will amend the Club corporate by-laws to restrain the use of lead shot on the proposed shooting range. The Friends indicated such a mitigation measure would not be effective or enforceable by the County and would not be commensurate with the serious nature of the discharge of lead at this sensitive location. We indicated the Planning Commission also needed to consider the effect of lead pollution on downstream users of the San Jacinto River (Canyon Lake and Lake Elsinore). We also expressed our frustration with the Planning Departments' cursory project description which serves only to mask the full; extent of the project impacts. We also objected to the Planning Departments failure to provide project maps illustrating the project proximity to the 10,000 acre Davis Road Unit of the San Jacinto Wildlife Area.

The Friends comment letter of September 29, 2009 also advised the planning Commission the project applicant (Ramona Duck Club) is blocking access to public lands comprising the San Jacinto Wildlife Area. The Friends letter provided recent photographs, included herein, of the applicants' newly constructed iron-gate (THIS PROPERTY IS CLOSED TO THE PUBLIC) preventing the public from accessing hundreds of acres of public land on the SJWA (APN 425050024, 425050004, 423040015, 423040019). The project applicants' blockade of public access to these existing regional conservation/recreation lands is a significant project impact warranting resolution in the project CEQA document. The Friends' expressed the concern that if the project proponent is allowed to prevent public access to these public lands it will constitute a gift of these lands to the project applicant.


At the October 28, 2009 public hearing for CUP 3464 the Planning Commission briefly opened the Public hearing and provided cursory discussion of the issues of concern raised by the Friends (Friends Comment Letter of October 26, 2009 attached). The Planning Commission then summarily gave their Approval to CUP 3464.

Subsequent to the October 28, 2009 Planning Commission Approval of CUP 3464 the Friends requested the State Clearinghouse provide a copy of the purported Mitigated Negative Declaration transmitted by the County Planning Department for review by State Agencies. The State Clearinghouse mailed the requested copy on 11/02/2009 and the CEQA document received (SCH# 2009091053) is included as an attachment to this appeal.

The Friends are requesting the Board of Supervisors vacate the planning Commission October 28, 2009 Approval of CUP 3464. We are requesting the project be sent back to the County Planning Department and the Planning Commission pending preparation of an adequate CEQA document.


Thank you for your consideration.

CUP03464
DEVELOPMENT OPPORTUNITY




RIVERSIDE COUNTY PLANNING DEPARTMENT

Area: Lakeview
 Township/Range: T3SR2W
 Section: 27, 28, 33 & 34



Assessors
 Bk. Pg. 423-05
 Thomas
 Bros. Pg. 749 E4

RIVERSIDE COUNTY GIS




Selected parcel(s):
423-050-006

IMPORTANT

This information is made available through the Riverside County Geographic Information System. The information is for reference purposes only. It is intended to be used as base level information only and is not intended to replace any recorded documents or other public records. Contact appropriate County Department or Agency if necessary. Reference to recorded documents and public records may be necessary and is advisable.

REPORT PRINTED ON...Wed Sep 23 17:35:45 2009

RIVERSIDE COUNTY GIS



Selected parcel(s):
423-050-006

IMPORTANT

This information is made available through the Riverside County Geographic Information System. The information is for reference purposes only. It is intended to be used as base level information only and is not intended to replace any recorded documents or other public records. Contact appropriate County Department or Agency if necessary. Reference to recorded documents and public records may be necessary and is advisable.

REPORT PRINTED ON...Wed Sep 23 17:35:45 2009

- ▲ RAMONA DUCK CLUB PARCELS
- * State of California - San Jacinto Wildlife Area Parcel

Attachment # 1

#1

**FRIENDS OF THE NORTHERN SAN JACINTO VALLEY
P.O. Box 9097
Moreno Valley, CA 92552-9097**

14 May 2008

Via e-mail & FAX

Mr. Russell Brady, Contract Planner
Riverside County Planning Department
4080 Lemon Street, 9th Floor
Riverside, CA 92502-1409

Dear Mr. Brady:

**Re: Hunt Club CUP 03464 – California Environmental Quality Act (CEQA) Section 15301,
Categorical Exemption for Existing Facilities**

Thank you for providing the Project Description and Site Maps for Hunt Club CUP 03464. This project proposes to develop a recreational trailer park facility (18 sites), establish a private water system and sanitary facilities to serve the trailer sites, a Clubhouse facility, Club office and a 30'x70' storage shed. The Conditional Use Permit (CUP) also seeks to approve the operation of a skeet, target, and clay-sport shooting facility and a dog kennel on the 92-acre site located in the lakebed of Mystic Lake. We assume the shooting facility will be available for use by the general public while the new trailer sites will be available only to the common ownership and/or be leased to members of the public.

We believe the presently proposed use of a CEQA Categorical Exemption for Existing Facilities is incorrect because CUP 03464 is developing new facilities or seeking to validate previous unapproved activities on the project site. In addition this project is located within a particularly sensitive environment, the San Jacinto Wildlife Area, a principal reserve in the Western Riverside County Multiple Species Habitat Conservation Plan (MSHCP). The project site is wholly located within the lakebed of Mystic Lake and is well within the 100 year floodplain of the San Jacinto River. This raises flood control (exposure of people to hazardous conditions) and water quality (pollution/TMDL requirements San Jacinto River) issues of concern. The project proponent acknowledges the lakebed site includes the Alkali playa plant community which quite likely provides habitat for one or more of the three federally listed plant species largely restricted to the Mystic Lake location (San Jacinto Crownscale, Spreading Navarretia, and Thread-leaf Brodiaea).

We are also concerned the deposition of lead shot in the Mystic Lake lakebed from the proposed shooting facilities will be contrary to water quality criteria (Federal Clean Water Act) and detrimental to the diversity of wildlife the MSHCP seeks to conserve. The project's night lighting is a concern as well because it will disrupt and deter wildlife use of the surrounding MSHCP conservation area. Also, the cumulative impacts of this type of development/activities within the Mystic Lake General Plan land use designation of Open Space-Conservation requires careful consideration in an appropriate CEQA document.

We are therefore requesting the Planning Department reconsider the use of a CEQA Categorical Exemption for this project. In addition we are requesting the Planning Department conduct an Initial Study (CEQA Section 15063) to determine the appropriate CEQA document for CUP 03464.

Thank you for the opportunity to comment on this project. Should the Riverside County Planning Commission elect to adopt the proposed Categorical Exemption for CUP 03464, please provide the Friends with a copy of the Notice of Exemption at the earliest possible date. Our mailing address is listed in our letterhead and our e-mail address is listed below.

Sincerely,

Ann L. Turner-McKibben, President
(951) 924-8150
e-mail: northfriends@northfriends.org

FRIENDS OF THE NORTHERN SAN JACINTO VALLEY
P.O. Box 9097
Moreno Valley, CA 92552-9097

27 May 2008

Riverside County Planning Commission
4080 Lemon Street, 1st Floor, Board Chamber
Riverside, California 92501

Dear Members of the Riverside County Planning Commission:

Re: May 28, 2008 - Riverside County Planning Commission Agenda Item 4.2 - Conditional Use Permit (CUP) 03464 - Ramona Duck Club

The Friends of the Northern San Jacinto Valley are forwarding their May 14, 2008 comment letter to Mr. Russell Brady, the Contract Planner for the Riverside County Planning Department, regarding Agenda Item 4.2 Conditional Use Permit 03464 - Ramona Duck Club. The Friends' letter states our objections to the Riverside County Planning Department use of a California Environmental Quality Act (CEQA) Categorical Exemption for this project.

The Friends' are requesting that the Riverside County Planning Commission reject the Planning Department's proposed use of a CEQA Categorical Exemption for this project. In addition, we are requesting the Planning Commission direct the Planning Department to conduct an Initial Study (CEQA Section 15063) to determine the appropriate CEQA document for CUP 03464.

Thank you for considering our concerns regarding this project.

Sincerely,

Ann L. Turner-McKibben, President
(951) 924-8150
e-mail: northfriends@northfriends.org

Attachment:

May 14, 2008, Friends of the Northern San Jacinto Valley comment letter regarding CUP 03464, Ramona Duck Club

FRIENDS OF THE NORTHERN SAN JACINTO VALLEY
P.O. Box 9097
Moreno Valley, CA 92552-9097
www.northfriends.org

29 September 2009

Via e-mail: CGRIFFIN@RCTLMA.ORG

Riverside County Planning Commission
Riverside County Administrative Center
4080 Lemon Street
Riverside, CA 92502

Dear Riverside County Planning Commission Members:

Re: Ramona Duck Club Conditional Use Permit 3464, September 30, 2009 Agenda Item

In May 2008 the Friends of the Northern San Jacinto Valley objected to the approval of Conditional Use Permit 3464 (CUP 3464) under a Categorical Exemption pursuant to the California Environmental Quality Act (CEQA). We are once again protesting the continuing faulty implementation of California Environmental Quality Act by the Riverside County Planning Commission.

The Planning Department is now proposing that the project be approved by the Planning Commission based on a CEQA Mitigated Negative Declaration (MND). The Friends became aware of the Planning Department's ongoing faulty review of this project upon reviewing the entire file for CUP 3464. The Planning Commission should recognize that the MND recommended for this project has not been prepared nor does it exist. More importantly the MND, identified only in the CEQA Initial Study, has not been subject to public or State Clearinghouse (SCH) review. Consequently, the Planning Commission is now considering the approval of CUP 3464 without the required CEQA document and the necessary public and SCH review. The Planning Commission consideration of the project is therefore contrary to the requirements of the law (CEQA Guideline 15004; RiverWatch, 170 Cal App.4th pp.1205-1206).

As part of your review of CUP 3464, it should be pointed out that none of the maps in the Planning Department staff presentation outline the adjacent San Jacinto Wildlife Area public lands. The San Jacinto Wildlife Area (SJWA) is 19,000 acres of wildlife habitat managed by the state Department of Fish and Game. The lands are partial mitigation for the loss of wildlife habitat when the State Water Project was built. It is a Stephens' kangaroo rat reserve for the Riverside County Habitat Conservation Agency. It is a cornerstone reserve in the Riverside County Multi-Species Habitat Conservation Plan (MSHCP). The wildlife area needs to be delineated on all maps used in this presentation and within any environmental documents related to this CUP.

The Friends are concerned that the project description remains cursory in order to avoid an examination of the full extent of the project impacts. The proposal continues to propose a trap and skeet range. It is not clear whether or not the trap and skeet range will be open for use by the general public (there is a provision for 20 automobile parking spaces). The Initial Study prepared by the Planning Department staff indicates that the Hunt Club will provide by-laws to restrain the use of lead shot on the shooting range. The Friends believe this proposed mitigation measure is merely a concession to the project proponent. It will not be effective or enforceable by the county and is not commensurate with the seriousness of the discharge of lead at this sensitive location. The Planning Commission also needs to consider the effect of lead pollution on the downstream users (Canyon Lake and Lake Elsinore) of the San Jacinto River. We have attached a copy of The Wildlife Society

position statement on the use of lead ammunition for consideration by the Planning Commission and request it be included in the administrative record for CUP 3464.

The Friends also believe it imperative that the CEQA document for this project examine whether or not a trap and skeet range with its high intensity noise will be a detriment to wildlife use of the MSHCP lands surrounding the project site. It makes little sense for the State of California and the County of Riverside to spend millions of public dollars acquiring wildlife conservation lands and then approve conflicting uses within those conservation lands.

Since our testimony in May 2008, the Friends have become aware that the project applicant (Ramona Duck Club) is inappropriately blocking the access to public lands which comprise the San Jacinto Wildlife Area. Attached are recent photographs of the project proponent's newly constructed iron-gate which is preventing the public from accessing hundreds of acres of public lands on the SJWA (APN: 425050024, 425050004, 423040015, 423040019). The project applicant's blockade of public access to these existing regional conservation/recreational lands is a significant project impact, and it warrants resolution in the CEQA document. The Friends are concerned that if the project proponent is allowed to prevent public access to these public lands it will constitute a gift of these lands to the project applicant.

The Friends are requesting that the Planning Commission defer the approval of CUP 3464 pending the preparation and public review of the appropriate CEQA document for this project.

Thank you for considering our comments. Please notify us of all documents, meetings, and other materials pertinent to this project.

Sincerely,

Ann L. Turner-McKibben, President
(951) 924-8150
e-mail: northfriends@northfriends.org

Attachments:

Lead in Ammunition and Fishing Tackle: Final Position Statement, The Wildlife Society,
Bethesda, MD, July 2009.
Photographs (2), Ramona Hunt Club Entrance Gate, September 2009.



THE WILDLIFE SOCIETY

5410 Grosvenor Lane • Bethesda, MD 20814-2144
 Tel: (301) 897-9770 • Fax: (301) 530-2471
 E-mail: tws@wildlife.org

Final Position Statement

Lead in Ammunition and Fishing Tackle

Lead has been used in ammunition and fishing tackle for centuries. It is an effective and inexpensive element for the manufacture of projectiles and weights. Although it is a naturally occurring element in the environment, lead has no functional or beneficial role in biological systems, and at very low levels of exposure it can be toxic, depending on the species and the health and age of an individual. At toxic levels lead damages the nervous system, causing paralysis and eventual death; at lower levels it is known to cause a variety of sublethal effects such as neurological damage, tissue and organ damage, and reproductive impairment.

Realization of the hazards of lead ammunition to waterfowl and some upland game birds can be traced to the late 1870s, while the hazards of lead fishing sinkers to waterfowl became apparent in the 1970s, when lead was found to poison swans in the United Kingdom (UK). In the 1970s and 1980s, the UK and some jurisdictions within the United States and Canada began placing restrictions on the use of lead ammunition and fishing tackle. Today lead from ammunition and fishing tackle provides a small fraction of total environmental releases, but it exists in a form that can be readily ingested by some species of wildlife.

Metallic lead can remain relatively stable and intact for decades, even centuries. However, under certain environmental conditions (e.g., acidic or basic water or soil) lead from shot or tackle can be readily released and taken up by plants or animals, causing a range of biochemical, physiological, and behavioral effects in some species of invertebrates, fish, amphibians, reptiles, birds, and mammals. Lead that is adsorbed or incorporated into food items through the soil, as well as lead fragments in carcasses or deposited at shooting sites, is known to be consumed by some birds and small mammals, resulting in elevated lead concentrations. Ingestion by reptiles, birds, and mammals of spent ammunition and lost fishing tackle has also been documented and can cause a range of negative effects in individuals, potentially leading to population-level consequences in some species (e.g., waterfowl, eagles, condors, mourning doves, and loons).

From a public health perspective, lead potentially can lead to a variety of human health problems, such as neurological effects and stunted growth, particularly in children. Although the extent is still unclear, recent research indicates that consumption of game taken with lead ammunition may increase blood-lead levels in humans. When lead that is imbedded in game meat becomes exposed to acid in the human stomach, lead may be absorbed into the system. Even if a lead pellet or bullet completely passes through an animal, a small amount of lead may be left in the tissue and may be absorbed by a person consuming the meat.

Lead poisoning related to spent ammunition and lost fishing tackle has been extensively studied in birds, and at least two studies indicate that the ban on the use of lead ammunition for hunting

waterfowl and coots in North America has successfully reduced lead exposure in waterfowl. Nonetheless, other species such as upland game birds (e.g., doves and quail) and scavengers (e.g., vultures and eagles) have been documented to be exposed to lead, and the California condor population may be at risk. Despite the prohibition on lead shot for waterfowl hunting, current data for raptors and avian scavengers indicate increases in lead exposure in these species, especially during hunting season. Accordingly, 24 states (as of 2008) have instituted restrictions on the use of lead ammunition to minimize effects to upland game birds, eagles, and other species. The hazard of ingested lead sinkers and fishing tackle is well-documented in swans and loons, and restrictions on the sale or use of lead weights have been instituted in parts of the UK, Canada, several other countries, and five states in the U.S. (as of 2008) in order to minimize effects on these and other potentially vulnerable species. There are only limited data on the adverse effects of lead ingestion at shooting ranges, and reproductive and mortality rates at these sites have not been adequately investigated.

There has been an extensive effort in the development, efficacy testing, and regulation of alternatives to lead-based ammunition for hunting waterfowl and waterbirds. Several effective nontoxic alternatives have been approved and currently are available in North America and elsewhere. Several manufacturers have developed nontoxic ammunition that can be used safely in all gauges of modern shotguns, as well as nontoxic rifle bullets for hunting large game. However, the widespread manufacture of this shotgun and rifle ammunition depends on assured markets provided by regulation and enforcement. Nontoxic shot may be used in all clay target sports and currently is required by some shooting facilities. Dozens of substitutes for lead fishing tackle have entered the marketplace in recent years. A few, but not all, alternative metals in fishing tackle have been deemed safe if ingested by waterfowl and some other birds and mammals.



The policy of The Wildlife Society in regard to lead in ammunition and fishing tackle is to:

1. Recognize that lead has been known for centuries to be a broad-spectrum toxicant to humans and wildlife.
2. Advocate the replacement of lead-based ammunition and fishing tackle with nontoxic products, while recognizing that complete replacement may not be possible in specific circumstances.
3. Recognize that the removal of lead for hunting, fishing, and shooting will require collaboration among affected stakeholders (including wildlife professionals, ammunition and tackle manufacturers, sportsmen, policymakers, and the public). It may require a phased-in approach, and will require explicit and targeted educational strategies at both the national and international levels, thereby acknowledging and supporting the crucial role that hunters and anglers play in wildlife management and conservation.
4. Encourage studies on reducing barriers to the development of nontoxic ammunition and fishing tackle, additional research that generates toxicological and environmental chemistry data, monitoring and modeling of exposure effects, and studies predicting consequences of exposure and long-term population-level effects. The need for additional

information, however, should not delay the educational efforts and the phasing-in of nontoxic ammunition and tackle where practicable.

5. Support educational efforts to promote greater public awareness and understanding of the consequences of lead exposure to wildlife populations, and emphasize the potential gains for wildlife and environmental quality from use of nontoxic ammunition and fishing tackle.

Approved by Council July 2009. Expires July 2014.



FRIENDS OF THE NORTHERN SAN JACINTO VALLEY
P.O. Box 9097
Moreno Valley, CA 92552-9097
www.northfriends.org

13 October 2009

Via e-mail (JCHILD@rctlma.org) and FAX (951) 955-3157

Mr. Jeffery Childers, Planner IV
Riverside County Planning Department
4080 Lemon Street, 9th Floor
P.O. Box 1409
Riverside, CA 92502-1409

Dear Mr. Childers:

RE: Proposed Mitigated Negative Declaration (MND) for the Ramona Duck Club Conditional Use Permit (CUP) 3464

The Friends of the Northern San Jacinto Valley (Friends) sought to review and comment on the Mitigated Negative Declaration (MND) for CUP 3464, but we were not able to locate an actual MND document. After making several **inquires** to the Riverside County Planning Department, we were advised the project MND was a compilation of the California Environmental Quality Act (CEQA) Initial Study and the project conditions of **approval** being recommended by the Riverside County Planning Department. The Friends believe that **such** an implementation of CEQA by Riverside County is faulty and contrary to the requirements of the law.

The Friends are **concerned** that Riverside County is improperly implementing CEQA to discourage participation and **hinder** the review of environmental documents by the public. The Friends are also disturbed that Riverside County appears to be sending faulty or inadequate CEQA documents to the State Clearing House to be **reviewed** by State Trustee and Responsible agencies.

The Friends request **that** our comment letter dated September 29, 2009 and presented at the September 30, 2009 Riverside County Planning Commission public hearing on CUP 3464 be incorporated by reference into the subject letter. We have attached a copy of the letter. The Friends are also requesting the Riverside County Planning Commission defer approval of this project until an adequate CEQA document (Mitigated Negative Declaration or Draft EIR) has been presented to the public for review and comment.

Sincerely,

Ann L. Turner-McKibben, President
(951) 924-8150
e-mail: northfriends@northfriends.org

Attached:

Friends of the Northern San Jacinto Valley, September 29, 2009 Comment Letter on the Ramona Duck Club Conditional Use Permit (CUP) 3464

FRIENDS OF THE NORTHERN SAN JACINTO VALLEY
P.O. Box 9097
Moreno Valley, CA 92552-9097
www.northfriends.org

26 October 2009

Via e-mail to: Adam Rush, ARUSH@rctlma.org and FAX: (951) 955-3157

Mr. Adam Rush, Principal Planner
Riverside County Planning Department
4080 Lemon Street, 9th Floor
P.O. Box 1409
Riverside, CA 92502-1409

Dear Mr. Rush:

**RE: Proposed Mitigated Negative Declaration (MND) for the Ramona Duck Club
Conditional Use Permit (CUP) 3464**

The Friends obtained the documents listed below on the Riverside County Planning Commission agenda web site for the October 28, 2009 meeting.

When we clicked "The Links Below to View Items Related to Agenda Item 7.4" we downloaded the following:

- [Staff Report \(34KB / PDF\)* - Item 7.4](#) (Staff Report)
- [Notice of Determination \(22KB / PDF\)* - Item 7.4](#) (Notice of Determination)
- [Mitigated Negative Declaration \(15KB / PDF\)* - Item 7.4](#) (Site map)
- [Site Plan \(416KB / PDF\)* - Item 7.4](#) (Staff Report)
- [Conditions of Approval - Conditional Use Permit No. 3464](#) (Conditions of Approval)
- [Public Hearing Presentation \(PDF\)* - Item 7.4](#) (not available)

The Notice of Determination states:

- ✓ The Project WILL NOT have a significant effect on the environment.
- ✓ A Mitigated Negative Declaration was prepared for the project pursuant to the provisions of the California Environmental Quality Act. (\$1,993.00 plus \$64.00)
- ✓ Mitigation measures WERE made a condition of the approval of the project.
- ✓ A Mitigation Monitoring and Reporting Plan WAS adopted.
- ✓ A statement of Overriding Considerations WAS NOT adopted for the project.

The NOD states on its face that the MND and the conditions of approval for the project are separate documents. There are conditions of approval, but the Friends could not locate any

documents titled “Mitigated Negative Declaration”, “Mitigation Measures”, or “Mitigation Monitoring and Reporting Plan”.

The Guidelines for Implementation of the California Environmental Quality Act section 15000 (Authority) states:

The regulations contained in this chapter are prescribed by the Secretary for Resources to be followed by all state and local agencies in California in the implementation of the California Environmental Quality Act. (*City of Santa Ana v. City of Garden Grove* 1979) 100 Cal. App. 3d 521)

The first step in the CEQA process is to prepare an initial study to determine if the project will have a significant impact on the environment. (Guidelines 15063). The staff report indicates that Environmental Assessment No. 40657 identified the following potentially significant impacts:

- a. Biological Resources
- b. Hydrology/Water Quality
- c. Geological Resources
- d. Hazardous Materials

However, the Environmental Assessment was not available as part of the documents which allegedly comprise the MND for this project as required by CEQA.

Guidelines section 15071 states that a Negative Declaration or Mitigated Negative Declaration circulated for public review shall include:

- a) A brief description of the project, including a commonly used name for the project, if any;
- b) The location of the project, preferably shown on a map, and the name of the project proponent;
- c) A proposed finding that the project will not have a significant effect on the environment;
- d) An attached copy of the Initial Study documenting reasons to support the finding; and
- e) Mitigation measures, if any, included in the project to avoid potentially significant effects.

The contents described in section 15071 are the minimum required to meet the public participation and public disclosure policies of CEQA.

For Conditional Use Permit 3464, there is no document titled “Negative Declaration”; the name of the hunting club is not mentioned; there is no Initial Study nor is there EA No. 40657; there are no comments with the Initial Study or EA which documents reasons to support the finding of “no significant impact”; there are allegedly mitigation measures in the conditions of approval. However, the four potentially significant impacts listed above are not described at all—the public and responsible agencies have no idea what the potential significant impacts identified by the County are. Therefore, it is impossible to know which of the conditions of approval apply to

which of the unknown possible significant impacts of this project. In addition, there appear to be mitigation measures for impacts which were not identified as significant.

This is NOT a mitigated negative declaration. The Friends have never been told what documents were sent to the State Clearing House, and no Responsible Agency submitted comments on this CUP, because there was no "MND" to comment on. This process is clearly a blatant attempt by the County of Riverside to prevent the public participation and public disclosure requirements of CEQA.

The staff report indicates the project proponent has completed HANS 1533 which determined that approximately 86 acres is required for conservation dedication to the Western Riverside County Regional Conservation Authority (RCA). HANS 1533, in its entirety, must be included in the MND to document that this project will have no significant impacts.

The staff report also indicated that the project site has a conservation easement in process to be recorded with the California Department of Fish and Game which provides for conservation on the project site in addition to or in place of the conservation required by the Western Riverside County Multi-Species Habitat Conservation Plan (WRCMSHCP). Both the DFG and the WRCMSHCP conservation easements must be included in the MND to document that this project will have no significant impacts.

It is impossible to determine what mitigation measures for which impacts are buried in the conditions of approval.

- (1) Grading conditions are scattered through the document and include grade 001, 003, 004, 005, 006, 007, 008, 009, 010, 011, 012, 013, 014, 015, 016, 018, 020 (NPDS permit required), 001, 002, 003, 004, 007, 009, 010, 001, 001—some of these are repeats of the same number with different language and some are repeats of the same language with different numbers. None of the conditions indicate whether or not they are linked to any of the four potentially significant impacts nor do they indicate how these potential impacts might be mitigated by the conditions.
- (2) The one health condition (Health 001) is related to permanent restroom facilities. No mention is made in the conditions limiting the use of portable restrooms on the site to during the five month hunting season only.
- (3) EPD conditions are scattered throughout the document and EPD 001 deals with compliance with the MSHCP, but does not indicate which particular species on the site may be impacted or specific mitigation for these species.

EPD 001 states that a conservation easement will be placed over the entire site even though the staff report states that 86 acres is required for conservation dedication to the RCA. It is unclear if 86 acres is the entire site which MSHCP species will be protected by the conservation easement and how the site is to be managed to protect MCHCP species. CUP amended # 2 EXHIBIT dated 12/17/08 is not included in the documents online. As a phase 1 environmental assessment is to be conducted by the RCA, it is unclear if there is any biological

information at this time available to be included in the MND regarding the impacts of the site or the mitigation for those impacts.

EPD 001 is a repeat of the above conservation easement language.

A third EPD 001 is a repeat of the above conservation easement language.

- (4) Flood 001 states that NO grading or building permits shall be issued on this site. Friends are baffled by the 26 instances of Grading conditions listed above.

Flood 001 seems to state that all new RVs on site must be temporary (less than 180 days) but this condition is not clear.

Flood 002 talks about flood insurance maps and rates.

Flood 003 talks about ordinance 458 and 180 days, but it is unclear how this will be enforced and by whom.

Flood 004 again states new permanent RVs and structures are acceptable, but it is unclear why the storage containers and water tanks are not considered permanent structures.

Flood 005 again states no grading or building permits shall be issued on this site.

- (5) Planning 041 states that no geological study is required because this entitlement does not contemplate structures for human occupancy. It is not explained why the RVs on site (implies that the current RVs are permanent, but new ones will be temporary) are not for human occupancy.

Planning 041 is regarding human remains and the Native American Heritage Commission.

Planning 042 is regarding cultural resources.

Planning 043 is regarding Ordinance 348—but no explanation is given regarding ordinance 348.

Planning 044 is regarding fees.

Planning 045 is regarding lighting.

Planning 046 is regarding building materials per Exhibit B, which is not attached.

Planning 051 is a prohibition on billboards.

Planning 054 permits phased building.

Planning 061 prohibits all permanent residences except for caretakers. This is in conflict with other conditions which prohibit all permanent residences because the site is located in a floodway/floodplain.

Planning 062 requires all hunters to have hunting licenses.

Planning 063 prohibits noise levels to exceed 45 db(A), 10 minute LEQ at the boundaries.

Planning 064 requires periodic noise monitoring reports, as requested by the Department of Building and Safety.

Planning 066 outlines the permit revocation procedures.

Planning 072 requires Ordinance No. 655 to be complied with, but does not indicate whether or not the project site is within the Mt. Palomar Special Lighting Area or not.

Planning 079 states the requirement for all businesses to have a business license, but does not indicate whether this (unnamed) hunting club is such a business.

Planning 082 states that the parts of Ordinance 348 regarding RV patio covers, awnings, and current registration and roadworthiness be complied with.

Planning 083 is triggered if there is 2,500 square feet or more of landscaped area. The Site Plan is unclear on the amount of landscaped area. Also, it is not indicated whether or not the conservation easement(s) will allow any landscaping on the site.

Planning 084 is regarding the County of Riverside's California Friendly Plant List; however, it is not indicated which plants, if any, the conservation easement will allow.

Planning 001 is regarding the date by which the CUP must be begun.

Planning 003 is regarding review of hours of operation. However, no condition limiting the hours of operation could be found.

Planning 006 requires an inspection to determine whether current buildings and structures and uses comply with ordinances 348 and 457 and the CUP conditions. One would think that current buildings and structures would have to pass inspection before, not after, the CUP was issued.

Planning 007 indicated the CUP shall have no termination date.

Planning 019 requires prior to issuance of grading permits (if grading for the purpose of placing structures for human occupancy on this site) certain geological studies must be conducted. No structures for human occupation are permitted, so why is this here?

Planning 031 requires the payment of all back fees.

Planning 032 requires a paleontologist prior to grading permits. But no grading permits can be issued?

Planning 045 repeats the need for geological studies before building structures for human occupancy, but no permanent structures for human occupancy are permitted; is this report needed for the caretaker's residence?

Planning 048 indicates the elevations for buildings shall comply with exhibit B, which is not included. Is this for the storage structures and the water tanks?

Planning 050 requires that roof mounted equipment shall be shielded from ground view.

Planning 062 states that impacts to the San Jacinto School District shall be mitigated. Is this for the caretaker's children?

Planning 065 requires lighting plan approval for all parking lots and outdoor lighting.

Planning 066 repeats that all fees shall be paid in full.

Planning 068 is regarding landscape securities, but there is no indication that any landscaping will be done, or will be permitted by the conservation easements.

Planning 008 repeats that roof-mounted material shall be shielded from ground view.

Planning 011 requires that all utilities, except electrical lines rated 33 kv or greater shall be installed underground. Is this condition retroactive, or only applies to new utilities?

Planning 025 requires these conditions to be verified by Building and Safety.

Planning 028 requires compliance with fee ordinance 810.

Planning 029 requires compliance with fee ordinance 659.

The one condition which Friends were told would be applied to this project was that lead shot would be prohibited, by an amendment to the hunting club's bylaws, on the trap and skeet range

area. This condition could not be found. Our previous comment letters indicate why the trap and skeet range must be prohibited to prevent contamination of the environment, especially in an MSHCP and/or DFG Conservation Easement Area.

The map does not indicate the surrounding lands which are owned by the Department of Fish and Game and comprise the San Jacinto Wildlife Area. Access to these lands via a public road through this site is currently blocked by a locked gate. The SJWA lands surrounding this site must be identified and justification given for gating access to the SJWA lands.

There is no MITIGATED NEGATIVE DECLARATION for the Responsible Agencies and the public to review as required by CEQA. If the County attempted to turn these documents into a MND by putting a title at the top of the page, the alleged MND would not comply with CEQA. There is nothing in the conditions of approval to show that the significant environmental impacts of building this site in a MSHCP criteria area have been mitigated to a level of non-significance. There is no evidence that the proposed conservation easement(s) mitigate the significant environmental impacts, particularly from the trap and skeet range, to a level of non-significance.

Because the alleged MND has failed to identify and mitigate the significant environmental impacts of this project, an Environmental Impact Report is required.

Sincerely,

ANN L. TURNER-MCKIBBEN

Ann L. Turner-McKibben, President
(951) 924-8150
e-mail: northfriends@northfriends.org

Attached:

- Friends of the Northern San Jacinto Valley Comment Letters dated:
 - May 14, 2008, Riverside County Planning Department, Russell Brady, Contract Planner
 - May 27, 2008, Riverside County Planning Commission
 - September 29, 2009, Riverside County Planning Commission
 - October 13, 2009, Riverside County Planning Commission
 - September 2009 Photos, locked gate preventing public access to San Jacinto Wildlife Area

Copy to:

- Riverside County Planning Commission Members
- Ron Goldman, Planning Director, Riverside County Planning Department

PROPERTY OWNERS CERTIFICATION FORM

I, VINNIE NGUYEN, certify that on 12-14-09,

The attached property owners list was prepared by Riverside County GIS,

APN (s) or case numbers CUPO 3464 For

Company or Individual's Name Planning Department,

Distance buffered 600' 2400'

Pursuant to application requirements furnished by the Riverside County Planning Department, Said list is a complete and true compilation of the owners of the subject property and all other property owners within 600 feet of the property involved, or if that area yields less than 25 different owners, all property owners within a notification area expanded to yield a minimum of 25 different owners, to a maximum notification area of 2,400 feet from the project boundaries, based upon the latest equalized assessment rolls. If the project is a subdivision with identified off-site access/improvements, said list includes a complete and true compilation of the names and mailing addresses of the owners of all property that is adjacent to the proposed off-site improvement/alignment.

I further certify that the information filed is true and correct to the best of my knowledge. I understand that incorrect or incomplete information may be grounds for rejection or denial of the application.

NAME: Vinnie Nguyen

TITLE GIS Analyst

ADDRESS: 4080 Lemon Street 2nd Floor

Riverside, Ca. 92502

TELEPHONE NUMBER (8 a.m. – 5 p.m.): (951) 955-8158

2400 feet buffer

**Selected parcel(s):**

423-040-010 423-040-015 423-040-017 423-040-019 423-050-003 423-050-005 423-100-020
423-110-004 423-140-001 423-140-006 425-040-015 425-040-017 425-050-002 425-050-006

IMPORTANT

This information is made available through the Riverside County Geographic Information System. The information is for reference purposes only. It is intended to be used as base level information only and is not intended to replace any recorded documents or other public records. Contact appropriate County Department or Agency if necessary. Reference to recorded documents and public records may be necessary and is advisable.

MAP PRINTED ON...12/14/2009

Attachment # 6
NOTICE OF COMPLETION & ENVIRONMENTAL TRANSMITTAL FORM

SCH#: **2009091053**

Project Title: Conditional Use Permit No. 3464
 Lead Agency: County of Riverside Planning Dept.
 Mailing Address: 4080 Lemon Street, 9th Floor PO Box 1409
 City: Riverside Zip: 92502-1409

Contact Person: Jeffery Childers
 Phone: 951-955-3626
 County: Riverside



Project Location
 County: Riverside City/Community: Nuevo Zip Code: 92567
 Cross Streets: Northeasterly of Main Street, southwesterly of Contour Road
 Assessor's Parcel No(s): 425-050-025, 423-040- Section 27 Twp: 3 south Range: 2 west Base: San Bernardino
017, and 423-050-008
 Latitude/Longitude: 33° 52' 15" North/ 117° 6' 16" West Total Acres: 91.49
 Within 2 miles: State Hwy#: 60 Waterways: San Jacinto River
 Airports: N/A Railways: N/A Schools: N/A

Document Type:
 CEQA: NOP Draft EIR NEPA: NOI Other: Joint Document
 Early Cons Supplemental EIR EA Final Document
 Neg Dec Subsequent EIR Draft EIS Other _____
 Mit Neg Dec Other _____
 FONSI

Local Action Type:
 General Plan Update Specific Plan Rezone Annexation
 General Plan Amendment Master Plan Prezone Redevelopment
 General Plan Element Planned Unit Development Use Permit Coastal Permit
 Community Plan Site Plan Land Division (Subdivision, etc.) Other _____

Development Type:
 Residential: Units _____ Acres _____ Transportation: Type _____
 Office: Sq.Ft _____ Acres _____ Employees _____ Mining: Mineral _____
 Commercial: Sq.Ft _____ Acres _____ Employees _____ Power: Type _____ Watts _____
 Industrial: Sq.Ft _____ Acres _____ Employees _____ Waste Management: Type _____
 Educational: _____ Hazardous Waste: Type _____
 Recreational: Hunt Club _____ Other: _____
 Water Facilities: Type _____ MGD _____

Project Issues That May Have A Significant or Potentially Significant Impact
 Aesthetic/Visual Flood Plain/Flooding Schools/Universities Water Quality
 Agricultural Land Forest Land/Fire Hazard Septic Systems Water Supply/Groundwater
 Air Quality Geologic/Seismic Sewer Capacity Wetland/Riparian
 Archaeology/Historical Minerals Soil Erosion/Compaction/Grading Growth Inducing
 Biological Resources Noise Solid Waste Land Use
 Coastal Zone Population/Housing Balance Toxic/Hazardous Cumulative Effects
 Drainage/Absorption Public Services/Facilities Traffic/Circulation Other: _____
 Economic/Jobs Recreation/Parks Vegetation
 Fiscal

Present Land Use/Zoning/General Plan Designation: Open Space-Conservation (OS-C)/ Heavy Agriculture (A-2-10) and Rural Residential (R-R)

Project Description (use separate sheet if necessary):
Conditional Use Permit No. 3464 proposes to permit an existing operation of a hunting club. The existing development is comprised of 11 RV/Trailer parking spaces, an 8 foot by 12 foot tool shed, and the existing well that serves the property. The proposed improvements that will occur only on the southerly two (2) acres include 8 additional RV parking spaces, two (2) 10 foot by 40 foot storage containers, 20 automobile parking spaces, two (2) 7,500 gallon water storage tanks, a trap and skeet range area, and portable restrooms used only during the 5 month hunting period

State Clearinghouse Contact: _____ (916) 445-0613 *OK*

State Review Began: 9-15 - 2009

SCH COMPLIANCE 10-14 - 2009

Please note State Clearinghouse Number (SCH#) on all Comments

SCH#: **2009091053**

Please forward late comments directly to the Lead Agency

AQMD/APCD 33

(Resources: 9/19)

Project Sent to the following State Agencies


- | | |
|--|--|
| <input checked="" type="checkbox"/> Resources | State/Consumer Svcs |
| <input type="checkbox"/> Boating & Waterways | General Services |
| <input type="checkbox"/> Coastal Comm | Cal EPA |
| <input type="checkbox"/> Colorado Rvr Bd | ARB - Airport Projects |
| <input type="checkbox"/> Conservation | ARB - Transportation Projects |
| <input checked="" type="checkbox"/> Fish & Game # <u>6</u> | ARB - Major Industrial Projects |
| <input type="checkbox"/> Delta Protection Comm | Integrated Waste Mgmt Bd |
| <input type="checkbox"/> Cal Fire | SWRCB: Clean Wtr Prog |
| <input type="checkbox"/> Historic Preservation | SWRCB: Wtr Quality |
| <input checked="" type="checkbox"/> Parks & Rec | SWRCB: Wtr Rights |
| <input type="checkbox"/> Central Valley Flood Prot. | <input checked="" type="checkbox"/> Reg. WQCB # <u>9</u> |
| <input type="checkbox"/> Bay Cons & Dev Comm | <input checked="" type="checkbox"/> Toxic Sub Ctri-CTC |
| <input checked="" type="checkbox"/> DWR | Yth/Addit Corrections |
| <input type="checkbox"/> OES (Emergency Svcs) | Corrections |
| <input type="checkbox"/> Bus Transp Hous | Independent Comm |
| <input type="checkbox"/> Aeronautics | Energy Commission |
| <input checked="" type="checkbox"/> CHP | <input checked="" type="checkbox"/> NAHC |
| <input checked="" type="checkbox"/> Caltrans # <u>8</u> | Public Utilities Comm |
| <input type="checkbox"/> Trans Planning | State Lands Comm |
| <input type="checkbox"/> Housing & Com Dev | Tahoe Rgl Plan Agency |
| <input type="checkbox"/> Food & Agriculture | |
| <input type="checkbox"/> Health Services | |
| | Conservancy |

NOTICE OF COMPLETION & ENVIRONMENTAL TRANSMITTAL FORM

SCH#: **2009091053**

Project Title: Conditional Use Permit No. 3464
 Lead Agency: County of Riverside Planning Dept.
 Mailing Address: 4080 Lemon Street, 9th Floor PO Box 1409
 City: Riverside Zip: 92502-1409

Contact Person: Jeffery Childers
 Phone: 951-955-3626
 County: Riverside



Project Location

County: Riverside City/Community: Nuevo Zip Code: 92567
 Cross Streets: Northeasterly of Main Street, southwesterly of Conlour Road
 Assessor's Parcel No(s): 425-050-025, 423-040-017, and 423-050-008 Section 27 Twp: 3 south Range: 2 west Base: San Bernardino
 Latitude/Longitude: 33° 52' 15" North/ 117° 6' 16" West Total Acres: 91.49
 Within 2 miles: State Hwy#: 60 Waterways: San Jacinto River
 Airports: N/A Railways: N/A Schools: N/A

Document Type:

CEQA: NOP Draft EIR NEPA: NOI Other: Joint Document
 Early Cons Supplemental EIR EA Final Document
 Neg Dec Subsequent EIR Draft EIS Other _____
 Mit Neg Dec Other _____ FONSI

Local Action Type:

General Plan Update Specific Plan Rezone Annexation
 General Plan Amendment Master Plan Prezone Redevelopment
 General Plan Element Planned Unit Development Use Permit Coastal Permit
 Community Plan Site Plan Land Division (Subdivision, etc.) Other _____

Development Type:

Residential: Units _____ Acres _____ Transportation: Type _____
 Office: Sq.Ft _____ Acres _____ Employees _____ Mining: Mineral _____
 Commercial: Sq.Ft _____ Acres _____ Employees _____ Power: Type _____ Watts _____
 Industrial: Sq.Ft _____ Acres _____ Employees _____ Waste Management: Type _____
 Educational: _____ Hazardous Waste: Type _____
 Recreational: Hunt Club Other: _____
 Water Facilities: Type _____ MGD _____

Project Issues That May Have A Significant or Potentially Significant Impact

Aesthetic/Visual Flood Plain/Flooding Schools/Universities Water Quality
 Agricultural Land Forest Land/Fire Hazard Septic Systems Water Supply/Groundwater
 Air Quality Geologic/Seismic Sewer Capacity Wetland/Riparian
 Archaeology/Historical Minerals Soil Erosion/Compaction/Grading Growth Inducing
 Biological Resources Noise Solid Waste Land Use
 Coastal Zone Population/Housing Balance Toxic/Hazardous Cumulative Effects
 Drainage/Absorption Public Services/Facilities Traffic/Circulation Other: _____
 Economic/Jobs Recreation/Parks Vegetation
 Fiscal

Present Land Use/Zoning/General Plan Designation: Open Space-Conservation (OS-CV) Heavy Agriculture (A-2-10) and Rural Residential (R-R)

Project Description (use separate sheet if necessary):

Conditional Use Permit No. 3464 proposes to permit an existing operation of a hunting club. The existing development is comprised of 11 RV/Trailer parking spaces, an 8 foot by 12 foot tool shed, and the existing well that serves the property. The proposed improvements that will occur only on the southerly two (2) acres include 8 additional RV parking spaces, two (2) 10 foot by 40 foot storage containers, 20 automobile parking spaces, two (2) 7,500 gallon water storage tanks, a trap and skeet range area, and portable restrooms used only during the 5 month hunting period

State Clearinghouse Contact:

(916) 445-0613 *OK*

State Review Began:

9-15 - 2009

SCH COMPLIANCE

10-14 - 2009

Please note State Clearinghouse Number (SCH#) on all Comments

SCH#: **2009091053**

Please forward late comments directly to the Lead Agency

AQMD/APCD 33

(Resources: 9/19)

Project Sent to the following State Agencies

<input checked="" type="checkbox"/> Resources	State/Consumer Svcs
<input type="checkbox"/> Boating & Waterways	General Services
<input type="checkbox"/> Coastal Comm	Cal EPA
<input type="checkbox"/> Colorado Rvr Bd	ARB - Airport Projects
<input type="checkbox"/> Conservation	ARB - Transportation Projects
<input checked="" type="checkbox"/> Fish & Game # <u>6</u>	ARB - Major Industrial Projects
<input type="checkbox"/> Delta Protection Comm	Integrated Waste Mgmt Bd
<input type="checkbox"/> Cal Fire	SWRCB: Clean Wtr Prog
<input type="checkbox"/> Historic Preservation	SWRCB: Wtr Quality
<input checked="" type="checkbox"/> Parks & Rec	SWRCB: Wtr Rights
<input type="checkbox"/> Central Valley Flood Prot.	<input checked="" type="checkbox"/> Reg. WQCB # <u>8</u>
<input type="checkbox"/> Bay Cons & Dev Comm	<input checked="" type="checkbox"/> Toxic Sub Ctr-CTC
<input checked="" type="checkbox"/> DWR	Yth/Adlt Corrections
<input type="checkbox"/> OES (Emergency Svcs)	Corrections
<input type="checkbox"/> Bus Transp Hous	Independent Comm
<input type="checkbox"/> Aeronautics	Energy Commission
<input checked="" type="checkbox"/> CHP	<input checked="" type="checkbox"/> NAHC
<input checked="" type="checkbox"/> Caltrans # <u>8</u>	Public Utilities Comm
<input type="checkbox"/> Trans Planning	State Lands Comm
<input type="checkbox"/> Housing & Com Dev	Tahoe Rgl Plan Agency
<input type="checkbox"/> Food & Agriculture	
<input type="checkbox"/> Health Services	
	Conservancy

Agenda Item No.:
Area Plan: Reche Canyon/Badlands
Zoning District/Area: Hemet/San Jacinto and
Lakeview
Supervisory District: Fifth
Project Planner: Jeffery Childers
Planning Commission: September 30, 2009
Continued from: June 25, 2008

Conditional Use Permit No. 3464
E.A No. 40284
Applicant: Ramona Duck Club
Engineer/Rep.: Overton Kuhn

COUNTY OF RIVERSIDE PLANNING DEPARTMENT STAFF REPORT

PROJECT DESCRIPTION AND LOCATION:

Conditional Use Permit No. 3464 proposes to permit an existing operation of a hunting club. The existing development is comprised of 11 RV/Trailer parking spaces, an 8 foot by 12 foot tool shed, and the existing well that serves the property. The proposed improvements that will occur only on the southerly two (2) acres include 8 additional RV parking spaces, two (2) 10 foot by 40 foot storage containers, 20 automobile parking spaces, two (2) 7,500 gallon water storage tanks, a trap and skeet range area, and portable restrooms used only during the 5 month hunting period.

The project site is located northeasterly of Main Street, southwesterly of Contour Road, and easterly of Main Street.

FURTHER PLANNING CONSIDERATIONS:

June 25, 2008

At the June 25, 2008 Planning Commission hearing and the previous hearing of May 28, 2009, it was determined that the project would require an Initial Study to be completed. In the ensuing year the project has been further studied and the project has been re-advertised. The Initial Study has been completed and a Mitigated Negative Declaration has been prepared for the project. Subsequent mitigation measures have been identified based on further analysis and those measures have been included in the Conditions of Approval.

FURTHER PLANNING CONSIDERATIONS:

May 28, 2008

At the May 28, 2008 Planning Commission hearing, concerns from the public were raised on the potential environmental impacts of the project, the adequacy of filing a Notice of Exemption for the project, and the provision of a detailed project description. Planning staff has consulted with County Counsel and Environmental Programs Department (EPD) staff and has determined that the preparation of an initial study would be appropriate to evaluate the potential environmental impacts of the project. Staff is working with the applicant and EPD staff to provide a detailed project description that clearly differentiates between existing and proposed improvements on the site and a list of the multiple accessory uses on the site as well as list any specific uses not allowed. Due to the modification of the environmental determination as well as the change to the project description, the project will be re-advertised.

SUMMARY OF FINDINGS:

- | | |
|-----------------------------------|---|
| 1. Existing Land Use (Ex. #1): | Vacant, Hunting Club |
| 2. Surrounding Land Use (Ex. #1): | Vacant and Agricultural land to the north, east, south, and west |
| 3. Existing Zoning (Ex. #3): | Rural Residential (R-R), Heavy Agriculture – 10 Acre Minimum (A-2-10) |
| 4. Surrounding Zoning (Ex. #3): | Rural Residential (R-R) to the north, west, and |



- | | |
|-----------------------------------|--|
| 5. General Plan Land Use(Ex. #5): | south, Heavy Agriculture – 10 Acre Minimum (A-2-10) to the north, east, and south |
| 6. Project Data: | Open Space: Conservation (OS-C)
Total Acreage: 91.49 Gross Acres
2.0 Acres per this Permit |
| 7. Environmental Concerns: | See attached Environmental Assessment |

RECOMMENDATIONS:

ADOPTION of a **MITIGATED NEGATIVE DECLARATION** for **ENVIRONMENTAL ASSESSMENT NO. 40284**, based on the findings incorporated in the initial study and the conclusion that the project will not have a significant effect on the environment; and,

APPROVAL of **CONDITIONAL USE PERMIT NO. 3464**, subject to the attached conditions of approval, and based upon the findings and conclusions incorporated in the staff report.

INFORMATIONAL ITEMS:

1. The project site is not located within:
 - a. A high fire area; or
 - b. An agricultural preserve.

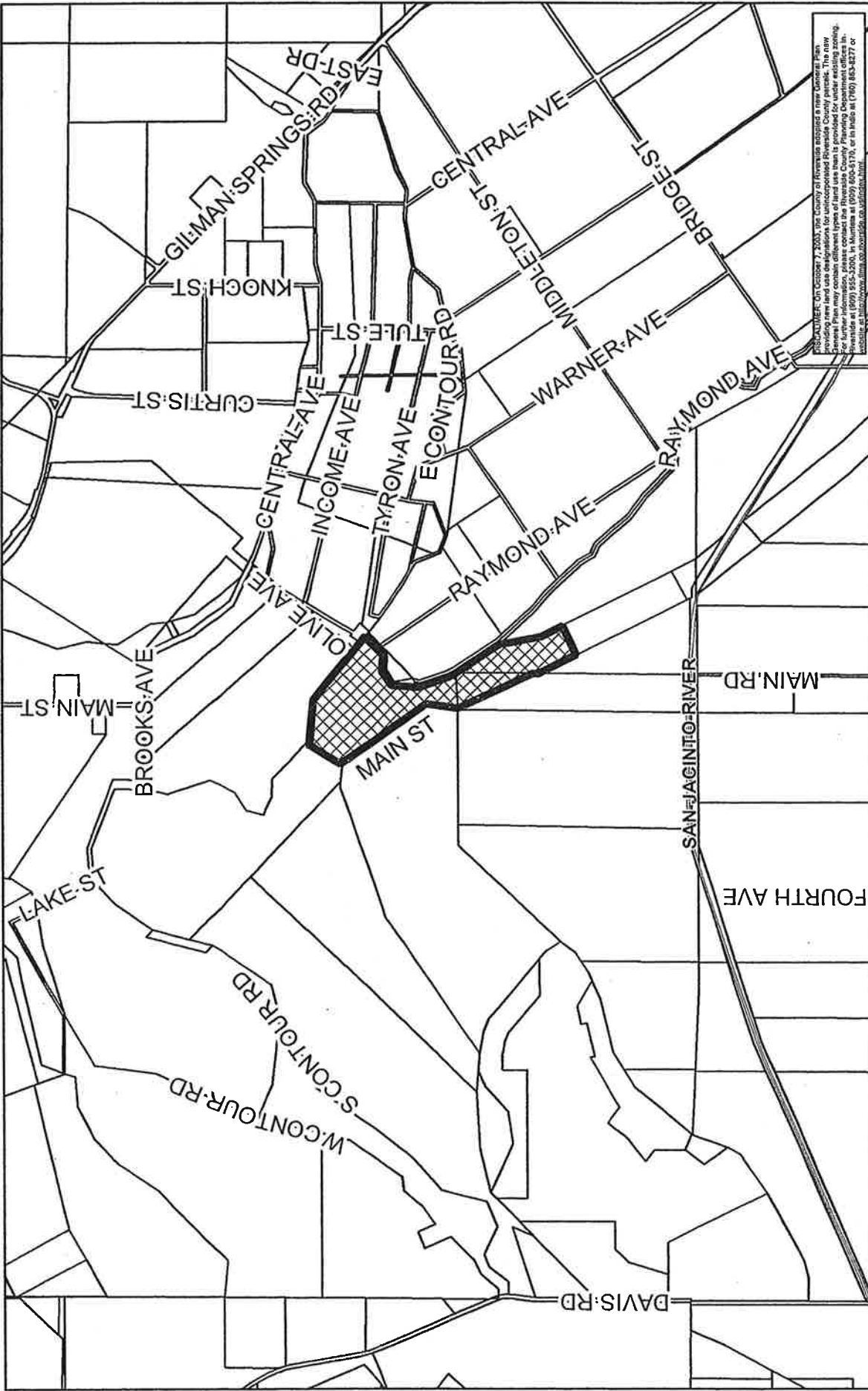
2. The project site is located within:
 - a. The boundaries of the San Jacinto Unified School District;
 - b. Moreno Valley sphere of influence;
 - c. Zone B of Mt. Palomar lighting area;
 - d. A 100-year flood plain;
 - e. A fault zone; and
 - f. The San Jacinto Valley Watershed;

The subject site is currently designated as Assessor's Parcel Number 423-040-017, 423-050-008, 425-050-025.

Supervisor Ashley
District 5
Date Drawn: 6/18/09

CUP03464 VICINITY MAP

Planner: Jeff Childers
Date: 6/24/09
VICINITY MAP




RESOLUTION: On October 7, 2003, the County of Riverside adopted a new General Plan. Providing new land use designations for unincorporated Riverside County parcels. The new General Plan may contain different types of land use than is provided for under existing zoning. For more information on the County of Riverside's General Plan, please contact the County of Riverside at (909) 855-3200, in Minnetonka at (952) 800-5170, or in Idaho at (208) 883-8277 or visit us at <http://www.dmv.com/countyofriverside.ca.us/home.html>

RIVERSIDE COUNTY PLANNING DEPARTMENT

Area: Lakeview
Township/Range: T3SR2W
Section : 27, 28, 33 & 34

Assessors
Bk. Pg. 423-05
Thomas
Bros. Pg. 749 E4



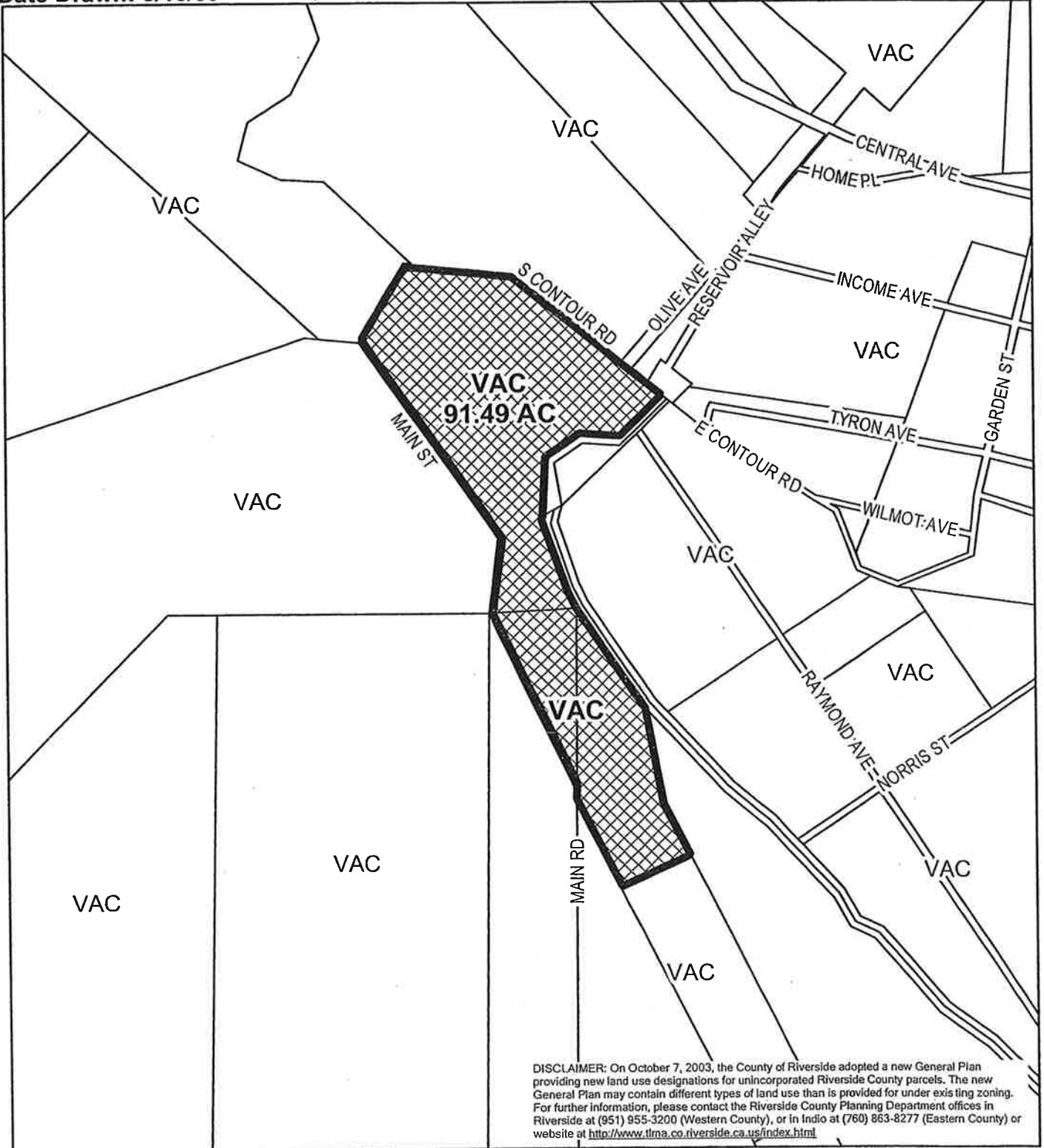


RIVERSIDE COUNTY PLANNING DEPARTMENT

Area: Lakeview
 Township/Range: T3SR2W
 Section: 27, 28, 33 & 34



Assessors
 Bk. Pg. 423-05
 Thomas
 Bros. Pg. 749 E4




RIVERSIDE COUNTY PLANNING DEPARTMENT

Area: Lakeview
Township/Range: T3SR2W
Section : 27, 28, 33 & 34



Assessors
Bk. Pg. 423-05
Thomas
Bros. Pg. 749 E4



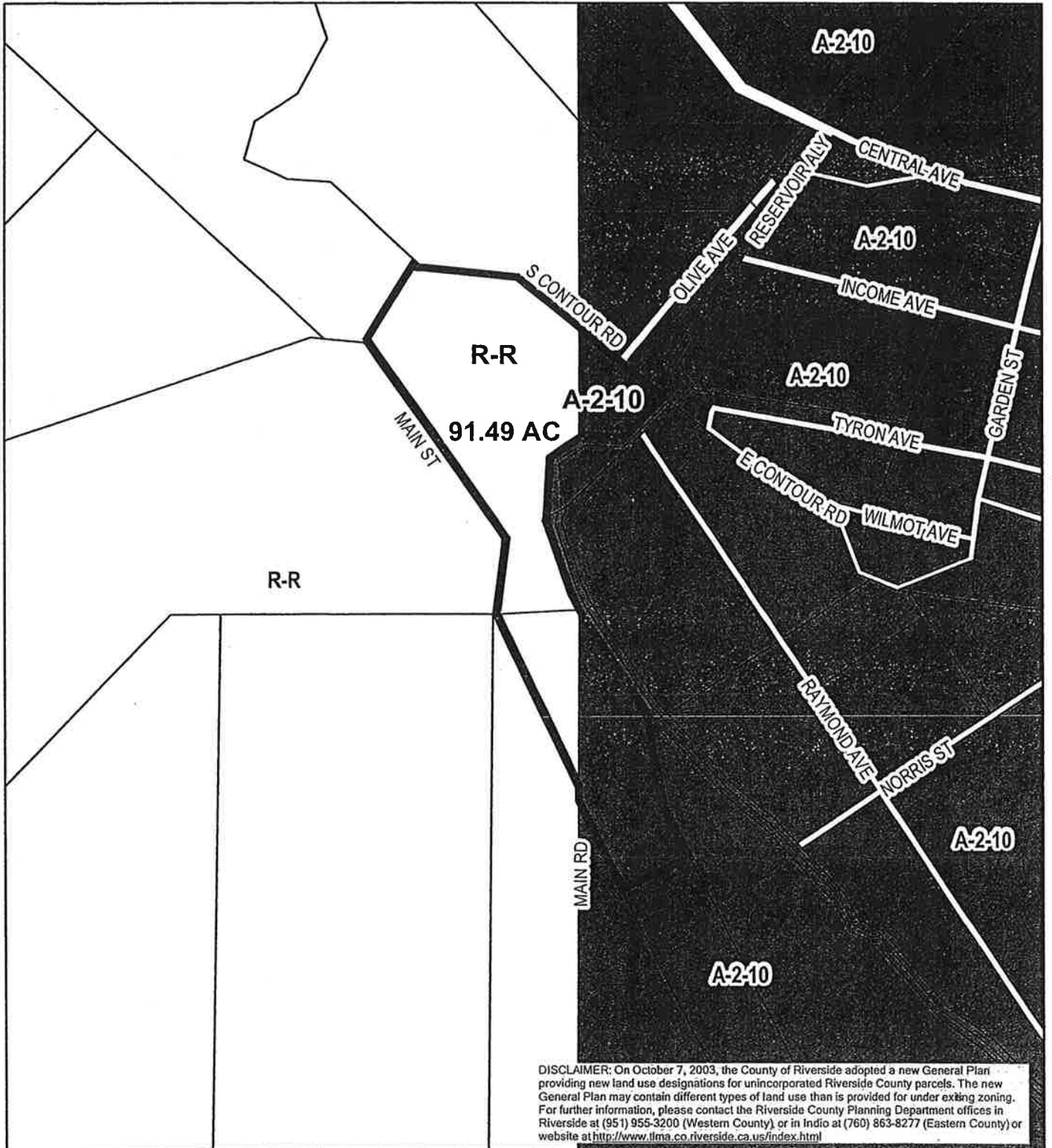
RIVERSIDE COUNTY PLANNING DEPARTMENT

Area: Lakeview
Township/Range: T3SR2W
Section : 27, 28, 33 & 34



Assessors
Bk.Pg. 423-05
Thomas
Bros. Pg. 749 E4





RIVERSIDE COUNTY PLANNING DEPARTMENT

Area: Lakeview
Township/Range: T3SR2W
Section : 27, 28, 33 & 34



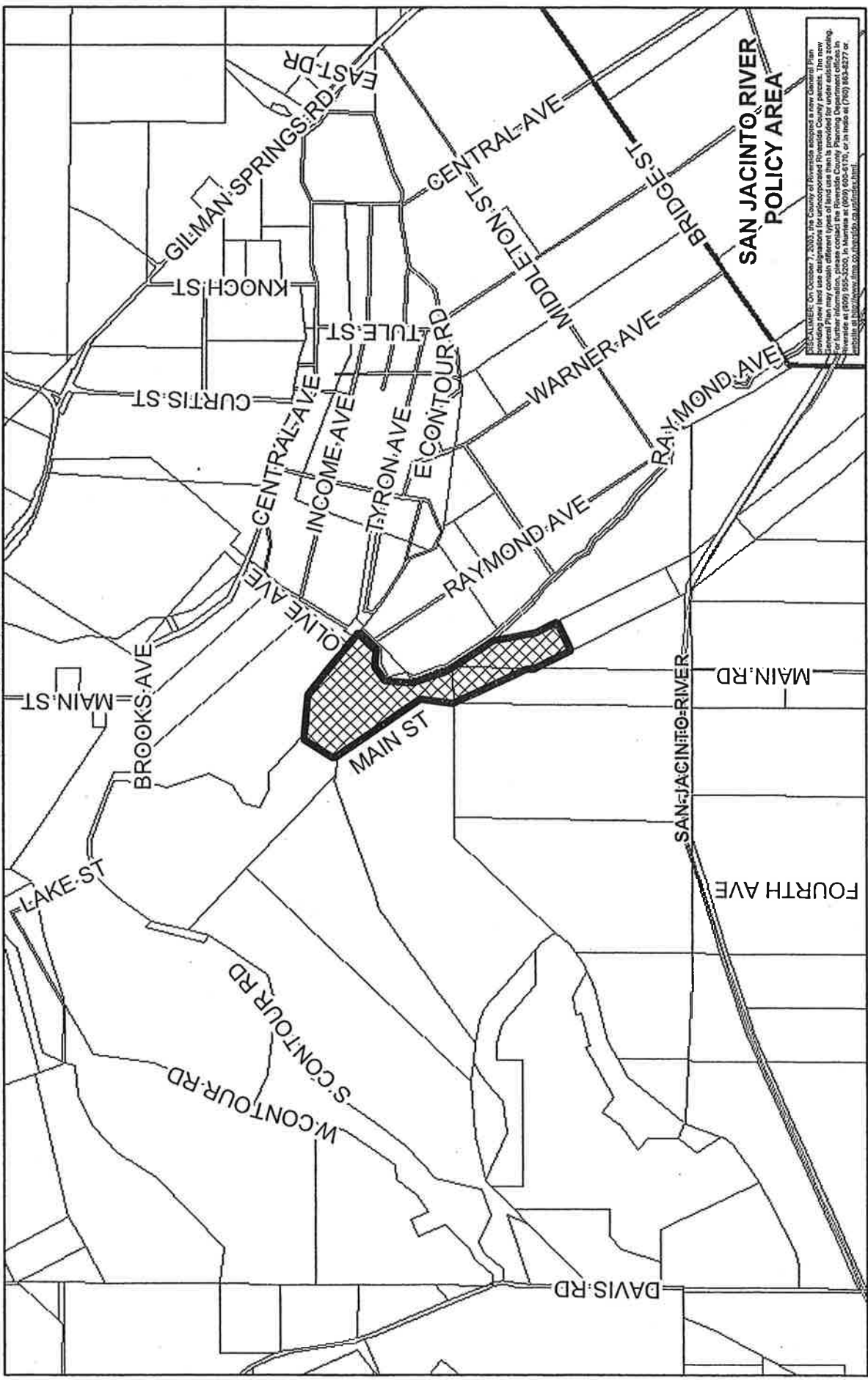
Assessors
Bk. Pg. 423-05
Thomas
Bros. Pg. 749 E4

CUP03464

POLICY AREAS

Planner: Jeff Childers
Date: 6/24/09
Exhibit 8

Supervisor Ashley
District 5
Date Drawn: 6/18/09



RIVERSIDE COUNTY PLANNING DEPARTMENT

Assessors
Bk. Pg. 423-05
Thomas
749 E4
Bros. Pg.

Area: Lakeview
Township/Range: T3SR2W
Section : 27, 28, 33 & 34



AMENDED No. 2
SHEET 1 OF 2 SHEETS
SITE PLAN
FOR CONDITIONAL USE PERMIT No. 03464

CUP 03464 IS A REQUEST TO PERMIT TRAILERS/RVS TO OCCUPY A 2-ACRE AREA (THE "PROPERTY") AT THE SOUTH END OF THE LARGER RAMONA DUCK CLUB PROPERTY IN THE MYSTIC LAKE AREA (THE "LARGER PROPERTY") IN THE CITY OF SAN JACINTO, CALIFORNIA. THE PROPERTY IS CURRENTLY ZONED A-2-10, HEAVY AGRICULTURE. THE LARGER PROPERTY IS CURRENTLY ZONED A-2-10, HEAVY AGRICULTURE. THE PROPERTY IS CURRENTLY UNDEVELOPED. THE PROPOSED TRAILERS/RVS WILL BE USED AS PART OF THIS CUP. THE CUP WILL PERMIT TRAILERS/RVS TO PARK ON THE PROPERTY FOR EXTENDED PERIODS OF TIME IN CONNECTION WITH THE OPERATION OF THE PROPERTY. THE PROPOSED TRAILERS/RVS WILL BE USED FOR THE CREATION AND MAINTENANCE OF APPROPRIATE WATERFOWL HABITAT.

EXISTING IMPROVEMENTS ON THE PROPERTY INCLUDE:
1) ELEVEN RV/TRAILER PARKING SPACES (DIRT), EACH WITH AN ADJACENT 6' X 11'-9" CEMENT PATIO, PLUG-IN ELECTRICAL HOODRUP, AND WATER CONNECTION,
2) A PORTABLE 8' X 12' TOOL SHED,
3) AN EXISTING WATER-WELL, AND
4) ONE 8' X 40' CARGO CONTAINER IS PARKED ON THE PROPERTY TO STORE AGRICULTURAL MATERIALS.

PROPOSED IMPROVEMENTS ON THE PROPERTY INCLUDE:
1) SEVEN 10' X 40' RV/TRAILER PARKING SPACES (DIRT), EACH WITH AN ADJACENT 6' X 11'-9" CEMENT PATIO, PLUG-IN ELECTRICAL HOODRUP, AND WATER CONNECTION. EACH RV/TRAILER WILL BE EQUIPPED WITH A SELF-CONTAINED RESTROOM (NO RV-DUMP OR PERMANENT SEPTIC FACILITIES ARE PROPOSED).
2) PORTABLE RESTROOMS, TO BE SERVICED REGULARLY.
3) ONE 15' X 40' TRAILER PARKING SPACE (DIRT), CONSISTING OF A PORTABLE RESTROOM, A PORTABLE TOOL SHED, AND RESTROOM, AN ELECTRICAL HOOD-UP AND A WATER CONNECTION. A PERMANENT BAR-B-Q MAY BE CONSTRUCTED NEXT TO THE CLUBHOUSE, (OPEN-SIDED).
4) A 12' X 12' AND A 30' X 70' COVERED STORAGE AREAS
5) ONE ADDITIONAL 8' X 40' CARGO CONTAINER WILL BE PARKED ON THE PROPERTY TO STORE AGRICULTURAL MATERIALS.
6) TWO 2,600-GALLON WATER TANKS FOR IRRIGATION AND FIRE SUPPRESSION.

OWNER OF RECORD: RAMONA DUCK CLUB
17130 VAN BUREN BLVD., SUITE 108
RIVERSIDE, CA 92504
CONTACT: AILEEN WONG
(909) 723-1811

PREPARED FOR: RAMONA DUCK CLUB
17130 VAN BUREN BLVD., SUITE 108
RIVERSIDE, CA 92504
CONTACT: AILEEN WONG
(909) 723-1811

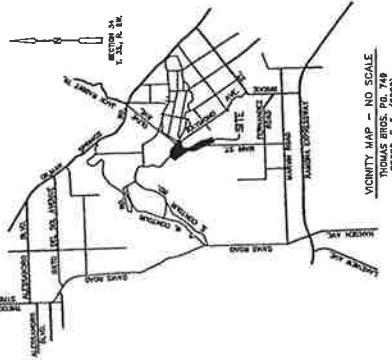
PREPARED BY: GRESHAM SAVANNAH
550 E. HOSPITALITY LANE, SUITE 300
SAN BERNARDINO, CA 92408
(909) 723-1811

ASSESSOR'S PARCEL NO: 425-050-025, 423-040-017, 423-050-008
PREPARED DATE: DECEMBER 17, 2008

LEGAL DESCRIPTION: PORTIONS OF BLOCKS "A", "B", AND "C" OF THE SAN JACINTO SUBDIVISION OF THE SAN JACINTO COMPANY'S SUBDIVISION OF THE SAN JACINTO LAKE TRACT AS SHOWN BY MAP ON FILE IN BOOK 8 OF MAPS, AT PAGE 83. RECORDS OF SECTION 34, T. 35S., R. 2W., S.64M.

ACREAGE: 2.00 ACRES GROSS, 2.00 ACRES NET
RECREATIONAL VEHICLE SPACES: 19
EXISTING ZONING: A-2-10, HEAVY AGRICULTURE,
R-R, RURAL RESIDENTIAL
PROPOSED ZONING: A-2-10, HEAVY AGRICULTURE,
OS-C, OPEN SPACE CONSERVATION,
EXISTING LAND USE: OS-C, OPEN SPACE CONSERVATION,
PROPOSED LAND USE: OS-C, OPEN SPACE CONSERVATION, HABITAT
OS-CH, OPEN SPACE CONSERVATION, HABITAT

NO.	DESCRIPTION	REMARKS



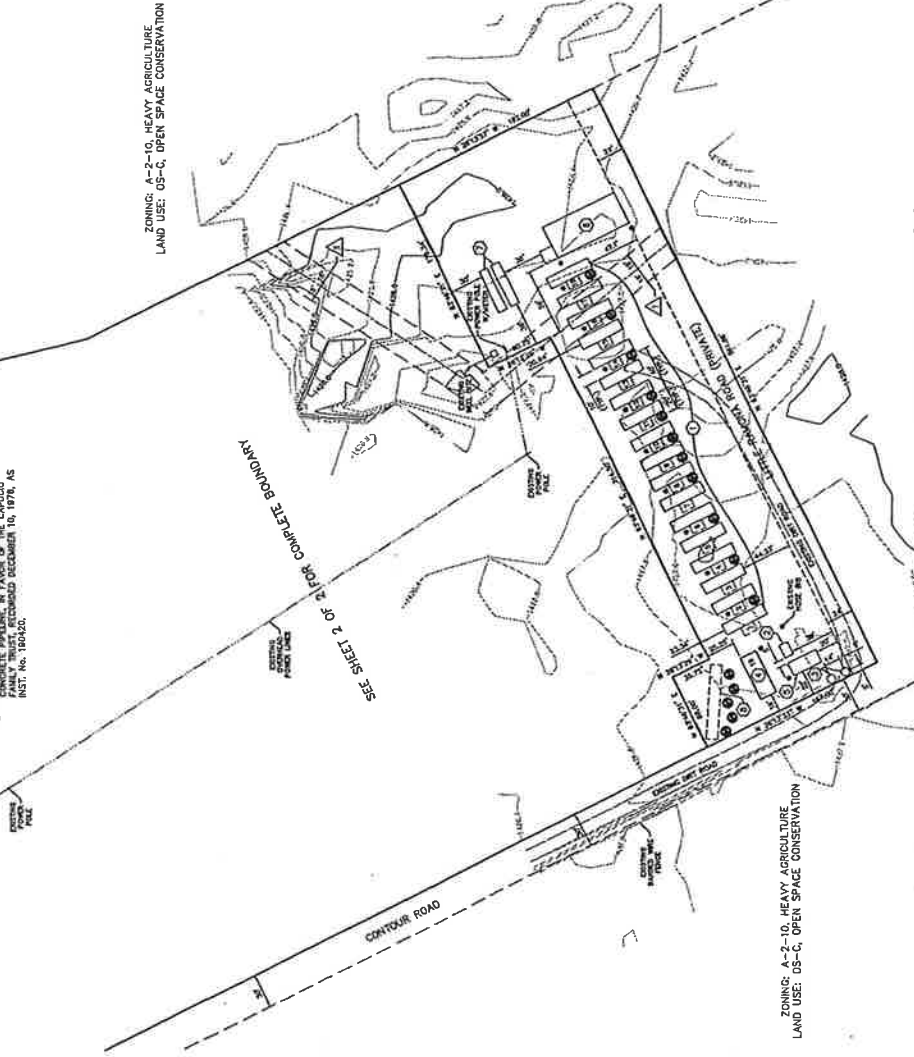
- UTILITIES:
ELECTRIC - SOUTHERN CALIFORNIA EDISON
GAS - N/A
WATER - W.P.
SEWER - PUMP-OUT RESTROOMS
TELEPHONE - N/A
SCHOOL DISTRICT - SAN JACINTO UNIFIED SCHOOL DISTRICT

- SEE SHEET 2 OF 2 FOR COMPLETE BOUNDARY INFORMATION.
- THE PROJECT IS NOT WITHIN A SPECIFIC PLAN.
- THE PROJECT IS WITHIN CSA 152.
- THE LAND IS SUBJECT TO MODERATE LIQUEFACTION WITH A POTENTIAL FOR SUBSIDENCE AND IS NOT WITHIN A SPECIAL STUDIES ZONE.
- THE LAND IS IN FLOOD ZONE "AE" (BASE FLOOD ELEVATIONS DETERMINED PER THE INDEX MAP OF COMMUNITY PANEL No. 0502451455 G.
- THE LAND IS WITHIN A FEMA MAPPED FLOODWAY.
- THE OWNER OF RECORD, RAMONA DUCK CLUB, INC., WILL MAINTAIN ALL EXISTING STRUCTURES, FACILITIES AND FENCES ARE TO REMAIN.
- THERE WILL BE LESS THAN 5,000 SQUARE FEET OF DISTURBED, IMPROVED, AND IMPERVIOUS AREAS PROPOSED.

THE FOLLOWING PRIMARY EXHIBIT CHECKLIST ITEMS ARE NOT APPLICABLE FOR THE REASON INDICATED:
ITEM 24 - NO EXISTING OR PROPOSED STREETS
ITEM 28 - NO STREET IMPROVEMENTS ARE PROPOSED
ITEM 30 - NO DEDICATIONS PROPOSED
ITEM 31 - NO GRADING IS PROPOSED
ITEM 32 - NO GRADING IS PROPOSED
ITEM 33 - NO SUBSURFACE SEPTIC SERVICE DISPOSAL PROPOSED
ITEM 34 - NO GRADING IS PROPOSED
ITEM 35 - NO GRADING IS PROPOSED
ITEM 43 - NO DWELLINGS, BUILDINGS OR STRUCTURES PROPOSED
ITEM 44 - NO EXISTING STRUCTURES OR PAVED AREAS PROPOSED
ITEM 45 - NO EXISTING STRUCTURES OR PAVED AREAS PROPOSED
ITEM 46 - NO FLAMMABLE/COMBUSTIBLE LIQUIDS PROPOSED
ITEM 49 - NO STRUCTURES PROPOSED
ITEM 51 - NO STRUCTURES PROPOSED

ITEM	AREA (SF)	TOTAL AREA (SF)
EXISTING IMPROVEMENTS	2,244	2,244
PROPOSED IMPROVEMENTS	2,568	2,568
COVERED STORAGE AREA	640	640
UNIMPROVED PARKING SPACES	352	352
UNIMPROVED TRAILER SPACE	1,200	1,200
UNIMPROVED TRAILER SPACE	1,850	1,850
CONCRETE PATIO	16,781	16,781
TOTAL IMPROVED USE AREAS	27,727	27,727

TOPOGRAPHY SOURCE:
ACTION SURVEYS
CARROLL W. SWANER
HYDROLOGICAL ENGINEER
102
RIVERSIDE, CA 92507
(951) 684-8888 FAX
(951) 684-1051 FAX



- IMPROVEMENT NOTES
- EIGHTEEN (18) 10' X 40' UNIMPROVED PARKING SPACES (DIRT) WITH ADJACENT 6' X 11'-9" CONCRETE PATIOS TO BE USED AS PATIOS.
 - 8' X 12' PORTABLE TOOL STORAGE SHED.
 - TWO (2) 2,600 GALLON WATER TANKS FOR THE SUPPRESSION AND IRRIGATION.
 - 15' X 40' UNIMPROVED SPACE (DIRT) FOR SELF-CONTAINED TRAVEL CONTAINERS PROVIDING TEMPORARY STORAGE FOR AGRICULTURAL DURING HUNTING SEASON (TYPICALLY OCTOBER 15 TO FEBRUARY).
 - 12' X 7' RESTROOM (PUMP-OUT) NO PERMANENT PLUMBING.
 - ONE (1) 30' X 60' PORTABLE BAR-B-Q AREA, BAR-B-Q, BUT NOT ENCLOSED (PEEL SIZES, THEREFORE NOT A STRUCTURE).
 - ONE (1) BAR-B-Q AND ONE (1) PROPOSED 8' X 12' INTERIORAL CARGO CONTAINERS PROVIDING TEMPORARY STORAGE FOR AGRICULTURAL MATERIALS AS NEEDED.
 - 10' X 8' SHEET AND TRAP FACILITY.

LEGEND

- EXISTING FENCED POLE
- EXISTING BARBED WIRE FENCE
- EXISTING CONTOUR
- PROPOSED CONTOUR
- PROPOSED DEC.

EASEMENT NOTES
EASEMENT TO REPAIR AND MAINTAIN AN EXISTING CONTOUR ROAD AND TO REPAIR AND MAINTAIN AN EXISTING FAMILY TRUST, ESTABLISHED DECEMBER 16, 1978, AS SET FORTH IN RECORDS OF SECTION 34, T. 35S., R. 2W., S.64M.

COUNTY OF RIVERSIDE

ENVIRONMENTAL ASSESSMENT FORM: INITIAL STUDY

Environmental Assessment (E.A.) Number: 40284
Project Case Type (s) and Number(s): Conditional Use Permit No. 3464
Lead Agency Name: County of Riverside Planning Department
Address: 4080 Lemon Street, 9th Floor, Riverside, CA 92501
Contact Person: Jeffery Childers
Telephone Number: 951-955-3626
Applicant's Name: Ramona Duck Club
Applicant's Address: 11750 Sterling Ave. Suite E, Riverside, CA 92503

I. PROJECT INFORMATION

A. Project Description: **Conditional Use Permit No. 3464** proposes to permit an existing operation of a hunting club. The existing development is comprised of 11 RV/Trailer parking spaces, an 8 foot by 12 foot tool shed, and the existing well that serves the property. The proposed improvements that will occur only on the southerly two (2) acres include 8 additional RV parking spaces, two (2) 10 foot by 40 foot storage containers, 20 automobile parking spaces, two (2) 7,500 gallon water storage tanks, a trap and skeet range area, and portable restrooms used only during the 5 month hunting period.

B. Type of Project: Site Specific ; Countywide ; Community ; Policy .

C. Total Project Area: 2 acres

Residential Acres:	Lots:	Units:	Projected No. of Residents:
Commercial Acres: 2	Lots:	Sq. Ft. of Bldg. Area:	Est. No. of Employees:
Industrial Acres:	Lots:	Sq. Ft. of Bldg. Area:	Est. No. of Employees:
Other: 2 acres of a 91.5 acre parcels			

D. Assessor's Parcel No(s): 425-050-008, 423-040-017, 425-050-025

E. Street References: Northeasterly of Main Street, southwesterly of Contour Road, and easterly of Main Street.

F. Section, Township & Range Description or reference/attach a Legal Description:
Township 3 South, Range 2 West, Sections 27, 28, 33, 34

G. Brief description of the existing environmental setting of the project site and its surroundings: The land use on the site is an existing hunting club. The land uses on surrounding parcels include another Hunt Club to the southwest, and State of California Reserve land to the north and east.

II. APPLICABLE GENERAL PLAN AND ZONING REGULATIONS

A. General Plan Elements/Policies:

1. **Land Use:** Open Space-Conservation

2. **Circulation:** Adequate circulation facilities exist and are provided for via access easements. The project meets all other applicable circulation policies of the General Plan
 3. **Multipurpose Open Space:** The project is located partially within WRCMSHCP cells 1875, 1877, and 1974. The project has been processed through HANS (HANS 1533). HANS 1533 determined that the entire project site is required for conservation dedication to the RCA.
 4. **Safety:** The project is located within the San Jacinto River floodplain and floodway. The site is located within the 100 year Zone A1 and Panel no. 06065C1455G of the Flood Insurance Rate Maps issued by FEMA. The project proposes no permanent or habitable structures. The project has allowed for sufficient provision of emergency response and the project meets all other applicable Safety Element policies.
 5. **Noise:** Sufficient mitigation against any foreseeable noise sources in the area has been provided for in the design of the project. The proposed project meets all other applicable Noise Element policies
 6. **Housing:** The project does not propose any new housing to be constructed and the proposed project meets all applicable Housing Element policies.
 7. **Air Quality:** The proposed project meets all other applicable Air Quality Element policies.
- B. General Plan Area Plan(s):** Reche Canyon/Badlands
- C. Foundation Component(s):** Open Space
- D. Land Use Designation(s):** Open Space-Conservation (OS-C)
- E. Overlay(s), if any:** N/A
- F. Policy Area(s), if any:** Mt. Palomar Nighttime Lighting Policy, Zone B (37.29 miles).
- G. Adjacent and Surrounding Area Plan(s), Foundation Component(s), Land Use Designation(s), and Overlay(s) and Policy Area(s), if any:** N/A
- H. Existing Zoning:** Heavy Agriculture (A-2-10) and Rural Residential (R-R)
- I. Proposed Zoning, if any:** N/A
- J. Adjacent and Surrounding Zoning:** Rural Residential (R-R) to the north, west, and south, Heavy Agriculture – 10 Acre Minimum (A-2-10) to the north, east, and south.

III. ENVIRONMENTAL FACTORS POTENTIALLY AFFECTED

The environmental factors checked below (x) would be potentially affected by this project, involving at least one impact that is a "Potentially Significant Impact" or "Less than Significant with Mitigation Incorporated" as indicated by the checklist on the following pages.

- | | | |
|--|---|---|
| <input type="checkbox"/> Aesthetics | <input checked="" type="checkbox"/> Hazards & Hazardous Materials | <input type="checkbox"/> Public Services |
| <input type="checkbox"/> Agriculture Resources | <input checked="" type="checkbox"/> Hydrology/Water Quality | <input type="checkbox"/> Recreation |
| <input type="checkbox"/> Air Quality | <input type="checkbox"/> Land Use/Planning | <input type="checkbox"/> Transportation/Traffic |
| <input checked="" type="checkbox"/> Biological Resources | <input type="checkbox"/> Mineral Resources | <input type="checkbox"/> Utilities/Service Systems |
| <input type="checkbox"/> Cultural Resources | <input type="checkbox"/> Noise | <input type="checkbox"/> Other |
| <input checked="" type="checkbox"/> Geology/Soils | <input type="checkbox"/> Population/Housing | <input type="checkbox"/> Mandatory Findings of Significance |


IV. DETERMINATION

On the basis of this initial evaluation:

A PREVIOUS ENVIRONMENTAL IMPACT REPORT/NEGATIVE DECLARATION WAS NOT PREPARED
<input type="checkbox"/> I find that the proposed project COULD NOT have a significant effect on the environment, and a NEGATIVE DECLARATION will be prepared.
<input checked="" type="checkbox"/> I find that although the proposed project could have a significant effect on the environment, there will not be a significant effect in this case because revisions in the project, described in this document, have been made or agreed to by the project proponent. A MITIGATED NEGATIVE DECLARATION will be prepared.
<input type="checkbox"/> I find that the proposed project MAY have a significant effect on the environment, and an ENVIRONMENTAL IMPACT REPORT is required.

A PREVIOUS ENVIRONMENTAL IMPACT REPORT/NEGATIVE DECLARATION WAS PREPARED
<input type="checkbox"/> I find that although the proposed project could have a significant effect on the environment, NO NEW ENVIRONMENTAL DOCUMENTATION IS REQUIRED because (a) all potentially significant effects of the proposed project have been adequately analyzed in an earlier EIR or Negative Declaration pursuant to applicable legal standards, (b) all potentially significant effects of the proposed project have been avoided or mitigated pursuant to that earlier EIR or Negative Declaration, (c) the proposed project will not result in any new significant environmental effects not identified in the earlier EIR or Negative Declaration, (d) the proposed project will not substantially increase the severity of the environmental effects identified in the earlier EIR or Negative Declaration, (e) no considerably different mitigation measures have been identified and (f) no mitigation measures found infeasible have become feasible.
<input type="checkbox"/> I find that although all potentially significant effects have been adequately analyzed in an earlier EIR or Negative Declaration pursuant to applicable legal standards, some changes or additions are necessary but none of the conditions described in California Code of Regulations, Section 15162 exist. An ADDENDUM to a previously-certified EIR or Negative Declaration has been prepared and will be considered by the approving body or bodies.
<input type="checkbox"/> I find that at least one of the conditions described in California Code of Regulations, Section 15162 exist, but I further find that only minor additions or changes are necessary to make the previous EIR adequately apply to the project in the changed situation; therefore a SUPPLEMENT TO THE ENVIRONMENTAL IMPACT REPORT is required that need only contain the information necessary to make the previous EIR adequate for the project as revised.
<input type="checkbox"/> I find that at least one of the following conditions described in California Code of Regulations, Section 15162, exist and a SUBSEQUENT ENVIRONMENTAL IMPACT REPORT is required: (1)

Substantial changes are proposed in the project which will require major revisions of the previous EIR or negative declaration due to the involvement of new significant environmental effects or a substantial increase in the severity of previously identified significant effects; (2) Substantial changes have occurred with respect to the circumstances under which the project is undertaken which will require major revisions of the previous EIR or negative declaration due to the involvement of new significant environmental effects or a substantial increase in the severity of previously identified significant effects; or (3) New information of substantial importance, which was not known and could not have been known with the exercise of reasonable diligence at the time the previous EIR was certified as complete or the negative declaration was adopted, shows any the following:(A) The project will have one or more significant effects not discussed in the previous EIR or negative declaration;(B) Significant effects previously examined will be substantially more severe than shown in the previous EIR or negative declaration;(C) Mitigation measures or alternatives previously found not to be feasible would in fact be feasible, and would substantially reduce one or more significant effects of the project, but the project proponents decline to adopt the mitigation measures or alternatives; or,(D) Mitigation measures or alternatives which are considerably different from those analyzed in the previous EIR or negative declaration would substantially reduce one or more significant effects of the project on the environment, but the project proponents decline to adopt the mitigation measures or alternatives.


Signature

8-24-09
Date

Jeffery K. Childers, Urban Regional Planner IV
Printed Name

For Ron Goldman, Planning Director

V. ENVIRONMENTAL ISSUES ASSESSMENT

In accordance with the California Environmental Quality Act (CEQA) (Public Resources Code Section 21000-21178.1), this Initial Study has been prepared to analyze the proposed project to determine any potential significant impacts upon the environment that would result from construction and implementation of the project. In accordance with California Code of Regulations, Section 15063, this Initial Study is a preliminary analysis prepared by the Lead Agency, the County of Riverside, in consultation with other jurisdictional agencies, to determine whether a Negative Declaration, Mitigated Negative Declaration, or an Environmental Impact Report is required for the proposed project. The purpose of this Initial Study is to inform the decision-makers, affected agencies, and the public of potential environmental impacts associated with the implementation of the proposed project.

	Potentially Significant Impact	Less than Significant with Mitigation Incorporated	Less Than Significant Impact	No Impact
AESTHETICS Would the project				
1. Scenic Resources	<input type="checkbox"/>	<input type="checkbox"/>	<input type="checkbox"/>	<input checked="" type="checkbox"/>
a) Have a substantial effect upon a scenic highway corridor within which it is located?	<input type="checkbox"/>	<input type="checkbox"/>	<input type="checkbox"/>	<input checked="" type="checkbox"/>
b) Substantially damage scenic resources, including, but not limited to, trees, rock outcroppings and unique or landmark features; obstruct any prominent scenic vista or view open to the public; or result in the creation of an aesthetically offensive site open to public view?	<input type="checkbox"/>	<input type="checkbox"/>	<input type="checkbox"/>	<input checked="" type="checkbox"/>

Source: Riverside County General Plan Figure C-7 "Scenic Highways"

Findings of Fact:

- a) The project is not located adjacent to any highway corridor that has been dedicated as a scenic corridor. Access to the site is provided by Davis Road, a street that is not designated as scenic corridor and is not listed as eligible for consideration as scenic highways, therefore there is no impact.
- b) The proposed project will not substantially damage scenic resources, including, but not limited to, trees, rock outcroppings and unique or landmark features, or obstruct a prominent scenic vista or view open to the public, as these features do not exist on the project site. Additionally, the project is existing and there are no prominent features on the site, therefore there is no impact.

Mitigation: No mitigation measures are necessary.

Monitoring: No monitoring measures are necessary.

2. Mt. Palomar Observatory	<input type="checkbox"/>	<input checked="" type="checkbox"/>	<input type="checkbox"/>	<input type="checkbox"/>
a) Interfere with the nighttime use of the Mt. Palomar Observatory, as protected through Riverside County Ordinance No. 655?	<input type="checkbox"/>	<input checked="" type="checkbox"/>	<input type="checkbox"/>	<input type="checkbox"/>

Source: Applicant Material, GIS database, Ord. No. 655 (Regulating Light Pollution)

Potentially Significant Impact	Less than Significant with Mitigation Incorporated	Less Than Significant Impact	No Impact
--------------------------------	--	------------------------------	-----------

Findings of Fact:

- a) According to the Riverside County Land Information System, the site is located approximately 37.29 miles from the Mt. Palomar Observatory and therefore is required to follow the lighting restrictions in accordance with Ordinance No. 655. The following mitigation measures will reduce the impacts to less than significant.

Mitigation: 10. Planning. 45 & 10. Planning 72 – Requires the project to use only approved lighting methods and all lighting shall be hooded and directed so as not to shine on adjacent properties

Monitoring: Monitoring shall be done by the Planning Department and Building and Safety.

3. Other Lighting Issues

a) Create a new source of substantial light or glare which would adversely affect day or nighttime views in the area?	<input type="checkbox"/>	<input type="checkbox"/>	<input checked="" type="checkbox"/>	<input type="checkbox"/>
b) Expose residential property to unacceptable light levels?	<input type="checkbox"/>	<input type="checkbox"/>	<input type="checkbox"/>	<input checked="" type="checkbox"/>

Source: On-site Inspection, Project Application Description

Findings of Fact:

- a) The project will include the aforementioned mitigation measures that once in place will not create a new source of substantial light or glare and will not adversely affect day or nighttime views in the area. With the mitigations, the impacts will be less than significant.
- b) There are no adjacent residences and the adjacent land uses are Open Space, therefore there is no impact.

Mitigation: No mitigation measures are necessary

Monitoring: No mitigation measures are necessary

AGRICULTURE RESOURCES Would the project

4. Agriculture

a) Convert Prime Farmland, Unique Farmland, or Farmland of Statewide Importance (Farmland) as shown on the maps prepared pursuant to the Farmland Mapping and Monitoring Program of the California Resources Agency, to non-agricultural use?	<input type="checkbox"/>	<input type="checkbox"/>	<input checked="" type="checkbox"/>	<input type="checkbox"/>
b) Conflict with existing agricultural use, or a Williamson Act (agricultural preserve) contract (Riv. Co. Agricultural Land Conservation Contract Maps)?	<input type="checkbox"/>	<input type="checkbox"/>	<input checked="" type="checkbox"/>	<input type="checkbox"/>
c) Cause development of non-agricultural uses within 300 feet of agriculturally zoned property (Ordinance No. 625 "Right-to-Farm")?	<input type="checkbox"/>	<input type="checkbox"/>	<input checked="" type="checkbox"/>	<input type="checkbox"/>
d) Involve other changes in the existing environment	<input type="checkbox"/>	<input type="checkbox"/>	<input type="checkbox"/>	<input checked="" type="checkbox"/>

Potentially Significant Impact	Less than Significant with Mitigation Incorporated	Less Than Significant Impact	No Impact
--------------------------------	--	------------------------------	-----------

which, due to their location or nature, could result in conversion of Farmland, to non-agricultural use?

Source: Riverside County General Plan Figure OS-2 "Agricultural Resources," GIS database, and Project Application Materials.

Findings of Fact:

- a) The project is located in area designated as Farmland of Local Importance per the Riverside County General Plan. However, since the project will not include permanent housing or development the project would not convert this property. Additionally, the site is located in area designed as Farmland of Local Importance and is not one of the protected categories mentioned above; therefore the impacts would be less than significant.
- b) No agricultural uses are being conducted at the project site and the project site is not under a Williamson Act contract, therefore the impacts will be less than significant.
- c) The project has no potential to cause development of non-agricultural uses within 300 feet of agriculturally zoned properties (Ordinance No. 625 "Right-to-Farm"); or involve other changes in the existing environment, which due to their location or nature, could result in conversion of farmland to non-agricultural use as the project site is zoned Heavy Agriculture (A-2-10). The project must comply with all aspects of County Ordinance 625 and shall be required to inform users regarding the adjacent agricultural uses. The impacts would be less than significant.
- d) The proposed project will not involve other changes in the existing environment that will result in the conversion of farmland to non-agricultural uses.

Mitigation: No mitigation measures are necessary

Monitoring: No monitoring measures are necessary

AIR QUALITY Would the project

	Potentially Significant Impact	Less than Significant with Mitigation Incorporated	Less Than Significant Impact	No Impact
5. Air Quality Impacts	<input type="checkbox"/>	<input type="checkbox"/>	<input type="checkbox"/>	<input checked="" type="checkbox"/>
a) Conflict with or obstruct implementation of the applicable air quality plan?	<input type="checkbox"/>	<input type="checkbox"/>	<input type="checkbox"/>	<input checked="" type="checkbox"/>
b) Violate any air quality standard or contribute substantially to an existing or projected air quality violation?	<input type="checkbox"/>	<input type="checkbox"/>	<input type="checkbox"/>	<input checked="" type="checkbox"/>
c) Result in a cumulatively considerable net increase of any criteria pollutant for which the project region is non-attainment under an applicable federal or state ambient air quality standard (including releasing emissions which exceed quantitative thresholds for ozone precursors)?	<input type="checkbox"/>	<input type="checkbox"/>	<input type="checkbox"/>	<input checked="" type="checkbox"/>
d) Expose sensitive receptors which are located within 1 mile of the project site to project substantial point source emissions?	<input type="checkbox"/>	<input type="checkbox"/>	<input type="checkbox"/>	<input checked="" type="checkbox"/>
e) Involve the construction of a sensitive receptor located within one mile of an existing substantial point source emitter?	<input type="checkbox"/>	<input type="checkbox"/>	<input type="checkbox"/>	<input checked="" type="checkbox"/>
f) Create objectionable odors affecting a substantial number of people?	<input type="checkbox"/>	<input type="checkbox"/>	<input type="checkbox"/>	<input checked="" type="checkbox"/>

Potentially Significant Impact	Less than Significant with Mitigation Incorporated	Less Than Significant Impact	No Impact
--------------------------------	--	------------------------------	-----------

Source: SCAQMD CEQA Air Quality Handbook Table 6-2 (Urbemis 2002 for Windows 8.7.0) and Project Application Materials

Findings of Fact:

- a) The project does not violate any ambient air quality standard, contributes substantially to an existing air quality violation, or exposes sensitive receptors to substantial pollutant concentrations.
- b) Air quality impacts would occur during site preparation, basically from equipment exhaust. Major sources of fugitive dust are a result of grading and site preparation, however, the site is not proposing significant grading. These short-term construction related impacts will be reduced below a level of significance.
- c) The project will not result in a cumulatively considerable net increase of any criteria pollutant for which the project region is non-attainment under an applicable federal or state ambient air quality standard.
- d) Surrounding land uses are open space and agriculture which are not considered a sensitive receptor, therefore, the project is not expected to expose sensitive receptors to project substantial point source emissions.
- e) The proposed project does not include the construction of a sensitive receptor and the project is not located within one mile of a point source emitter, therefore there are no impacts.
- f) During construction, the proposed project includes operations that will have diesel odors associated with equipment and materials. None of these odors are permanent, nor are they normally considered so offensive as to cause sensitive receptors to complain. Both based on the short-term of the emissions and the characteristics of these emissions, no significant odor impacts are forecast to result from implementing the proposed project.

Mitigation: No mitigation measures are necessary

Monitoring: No monitoring measures are necessary

BIOLOGICAL RESOURCES Would the project

6. Wildlife & Vegetation

a) Conflict with the provisions of an adopted Habitat Conservation Plan, Natural Conservation Community Plan, or other approved local, regional, or state conservation plan?	<input type="checkbox"/>	<input checked="" type="checkbox"/>	<input type="checkbox"/>	<input type="checkbox"/>
b) Have a substantial adverse effect, either directly or through habitat modifications, on any endangered, or threatened species, as listed in Title 14 of the California Code of Regulations (Sections 670.2 or 670.5) or in Title 50, Code of Federal Regulations (Sections 17.11 or 17.12)?	<input type="checkbox"/>	<input type="checkbox"/>	<input checked="" type="checkbox"/>	<input type="checkbox"/>
c) Have a substantial adverse effect, either directly or through habitat modifications, on any species identified as a candidate, sensitive, or special status species in local or regional plans, policies, or regulations, or by the California Department of Fish and Game or U. S. Wildlife Service?	<input type="checkbox"/>	<input type="checkbox"/>	<input checked="" type="checkbox"/>	<input type="checkbox"/>
d) Interfere substantially with the movement of any native resident or migratory fish or wildlife species or with established native resident migratory wildlife corridors, or impede the use of native wildlife nursery sites?	<input type="checkbox"/>	<input checked="" type="checkbox"/>	<input type="checkbox"/>	<input type="checkbox"/>

	Potentially Significant Impact	Less than Significant with Mitigation Incorporated	Less Than Significant Impact	No Impact
e) Have a substantial adverse effect on any riparian habitat or other sensitive natural community identified in local or regional plans, policies, regulations or by the California Department of Fish and Game or U. S. Fish and Wildlife Service?	<input type="checkbox"/>	<input type="checkbox"/>	<input checked="" type="checkbox"/>	<input type="checkbox"/>
f) Have a substantial adverse effect on federally protected wetlands as defined by Section 404 of the Clean Water Act (including, but not limited to, marsh, vernal pool, coastal, etc.) through direct removal, filling, hydrological interruption, or other means?	<input type="checkbox"/>	<input type="checkbox"/>	<input type="checkbox"/>	<input checked="" type="checkbox"/>
g) Conflict with any local policies or ordinances protecting biological resources, such as a tree preservation policy or ordinance?	<input type="checkbox"/>	<input type="checkbox"/>	<input checked="" type="checkbox"/>	<input type="checkbox"/>

Source: Habitat Assessment Report by Brian F. Smith & Associates dated June 5, 2007, HANS01533, GIS database, WRCMSHCP, and On-site Inspection

Findings of Fact:

- a) The project site does not conflict with the provisions of an adopted Habitat Conservation Plan or Natural Conservation Community Plan and has undergone review by the Environmental Programs Department and the Riverside County Resource Conservation Agency with respect to the HANS determination. The project will not conflict with any state conservation plans as the project will be dedicating a conservation easement over the entire project area to the Regional Conservation Authority for the protection of critical habitat. Once the conservation easement is in place the impacts will be less than significant.
- b) According to the Habitat Assessment Report, no threatened or endangered species were observed on the project site and given the site's existing condition there is a low potential for any MSHCP-listed plant and animal species to occur on-site due to a lack of viable habitat, therefore the impacts are less than significant.
- c) The development of the site will not have a substantial adverse effect, either directly or through habitat modifications, on any species identified as a candidate, sensitive, or special status species in local or regional plans, policies; or regulations, or by the California Department of Fish and Game or U. S. Wildlife Service as none were located on the project site, the southerly 2 acre portion of the study area as described in the Habitat Assessment date June 5, 2007, therefore the impact is less than significant.
- d) As a condition of approval, the project will be required to follow the requirements of the Urban/Wildlands Interface Guidelines which includes specific stipulations regarding fencing, brush removal, lighting, grading, noise, drainage, circulation, and any proposed landscaping. Following these guidelines will allow the free movement of native residents and will not impeded the use of any native wildlife nursery sites.
- e) The project as designed will not have a substantial adverse effect on any riparian habitat or other sensitive natural community identified in local or regional plans, policies, and regulations or by the California Department of Fish and Game or U. S. Fish and Wildlife Service as none exists on the project site. The conditions as mentioned above will require protection of any drainage that may

Potentially Significant Impact	Less than Significant with Mitigation Incorporated	Less Than Significant Impact	No Impact
--------------------------------	--	------------------------------	-----------

occur offsite and will require review prior to any extensive grading, therefore the impacts will be less than significant.

- f) According to the Habitat Assessment, there are no existing water courses on the project site and the development of the site will not have any impact on federally protected wetlands as defined by Section 404 of the Clean Water Act (including, but not limited to, marsh, vernal pool, coastal, etc.) through direct removal, filling, hydrological interruption, or other means.
- g) In accordance with the required conservation easement and the determinations made during the HANS review, no significant biological resource impacts are forecast to occur as a result of implementing the proposed project. No local biological protection policies or ordinances apply to the project site. The project will be required to dedicate conservation easements to the regional conservation agency in order to protect sensitive habitat. (EPD=Environmental Programs Department)

Mitigation: 10. EPD. 1, 20. EPD. 1, 60. EPD 1, 80. EPD 1 all require conformance with the Urban/Wildlands Interface Guidelines (UWIG) and shall require review and approval from the EPD.

Monitoring: Monitoring shall be done by the Riverside Environmental Programs Department, the Regional Conservation Agency, Building and Safety, and the Planning Department.

CULTURAL RESOURCES Would the project

	Potentially Significant Impact	Less than Significant with Mitigation Incorporated	Less Than Significant Impact	No Impact
7. Historic Resources	<input type="checkbox"/>	<input type="checkbox"/>	<input type="checkbox"/>	<input checked="" type="checkbox"/>
a) Alter or destroy an historic site?	<input type="checkbox"/>	<input type="checkbox"/>	<input type="checkbox"/>	<input checked="" type="checkbox"/>
b) Cause a substantial adverse change in the significance of a historical resource as defined in California Code of Regulations, Section 15064.5?	<input type="checkbox"/>	<input type="checkbox"/>	<input type="checkbox"/>	<input checked="" type="checkbox"/>

Source: On-site Inspection, Project Application Materials, and Riverside County Archaeologist

Findings of Fact:

- a) The site does not contain a historical site and the project does not propose demolition of any potential historic resource, therefore there is no impact.
- b) The site does not propose changes of any nature to cause a substantial adverse change to any historical resource, therefore there is no impact.

Mitigation: No mitigation measures are necessary

Monitoring: No monitoring measures are necessary

	Potentially Significant Impact	Less than Significant with Mitigation Incorporated	Less Than Significant Impact	No Impact
8. Archaeological Resources	<input type="checkbox"/>	<input type="checkbox"/>	<input checked="" type="checkbox"/>	<input type="checkbox"/>
a) Alter or destroy an archaeological site.	<input type="checkbox"/>	<input type="checkbox"/>	<input checked="" type="checkbox"/>	<input type="checkbox"/>
b) Cause a substantial adverse change in the significance of an archaeological resource pursuant to California Code of Regulations, Section 15064.5?	<input type="checkbox"/>	<input type="checkbox"/>	<input type="checkbox"/>	<input checked="" type="checkbox"/>
c) Disturb any human remains, including those interred outside of formal cemeteries?	<input type="checkbox"/>	<input type="checkbox"/>	<input checked="" type="checkbox"/>	<input type="checkbox"/>

	Potentially Significant Impact	Less than Significant with Mitigation Incorporated	Less Than Significant Impact	No Impact
d) Restrict existing religious or sacred uses within the potential impact area?	<input type="checkbox"/>	<input type="checkbox"/>	<input type="checkbox"/>	<input checked="" type="checkbox"/>

Source: On-site Inspection, Project Application Materials, and Riverside County Archaeologist Review

Findings of Fact:

- a) According to the review conducted by the County Archaeologist, no archaeological resources were observed within the project boundaries. Additionally, 10. Planning 42 has been required as part of the project in the event of any archeological discovery; therefore the impacts will be less than significant.
- b) Per the review conducted by the County Archaeologist, no substantial adverse change in the significance of any archaeological resource will result from project implementation.
- c) Although no human remains are anticipated to be located within the project site, the proposal has been conditioned to contact the County Coroner for a determination of the origin and disposition of the remains per 10. Planning 41. This is a standard condition and is not considered unique mitigation pursuant to CEQA. Therefore, impacts are considered less than significant.
- d) No religious or sacred uses are known to occur at the project site; therefore, no restrictions of religious or sacred activities can result from project implementation; therefore there are no impacts.

Mitigation: No mitigation measures are necessary

Monitoring: No monitoring measures are necessary

	Potentially Significant Impact	Less than Significant with Mitigation Incorporated	Less Than Significant Impact	No Impact
9. Paleontological Resources	<input type="checkbox"/>	<input type="checkbox"/>	<input checked="" type="checkbox"/>	<input type="checkbox"/>
a) Directly or indirectly destroy a unique paleontological resource, or site, or unique geologic feature?	<input type="checkbox"/>	<input type="checkbox"/>	<input checked="" type="checkbox"/>	<input type="checkbox"/>

Source: Riverside County General Plan Figure OS-8 "Paleontological Sensitivity"

Findings of Fact:

- a) The proposed project is located within an area designated as having a high potential for the existence of paleontological resources according to the General Plan Paleontological Sensitivity Resources Map; however, impacts that directly or indirectly destroy a unique paleontological resource, or site, or unique geologic feature are considered less than significant as the site has been previously disturbed. Also, the applicant will require a paleontologist to be onsite during any ground disturbing activity to monitor for potential resources per 60. Planning 32. This is a standard condition and not considered unique mitigation, therefore the impact will be less than significant.

Mitigation: No mitigation measures are necessary

Monitoring: No monitoring measures are necessary

	Potentially Significant Impact	Less than Significant with Mitigation Incorporated	Less Than Significant Impact	No Impact
--	--------------------------------	--	------------------------------	-----------

GEOLOGY AND SOILS Would the project				
10. Alquist-Priolo Earthquake Fault Zone or County Fault Hazard Zones	<input type="checkbox"/>	<input type="checkbox"/>	<input checked="" type="checkbox"/>	<input type="checkbox"/>
a) Expose people or structures to potential substantial adverse effects, including the risk of loss, injury, or death?				
b) Be subject to rupture of a known earthquake fault, as delineated on the most recent Alquist-Priolo Earthquake Fault Zoning Map issued by the State Geologist for the area or based on other substantial evidence of a known fault?	<input type="checkbox"/>	<input type="checkbox"/>	<input type="checkbox"/>	<input checked="" type="checkbox"/>

Source: Riverside County General Plan Figure S-2 "Earthquake Fault Study Zones," GIS database, Geologist Comments

Findings of Fact:

- a) According to RCIP, the project is located within the San Jacinto Fault Zone. Per the County Geologists comments and COA 10. Planning 40 and 10. Flood RI 04, the construction of any structure for human occupancy will require a geotechnical investigation and a comprehensive report shall be provided, reviewed, and approved prior to any building permit issuance.
- b) The site is not located in an area know to be subject to rupture as delineated on the State Geologist map or based on any other information. 10. Planning 40 will require a comprehensive report and soils investigation in the event of the construction of any structures for human occupancy.

Mitigation: No mitigation measures are necessary

Monitoring: No monitoring measures are necessary

11. Liquefaction Potential Zone	<input type="checkbox"/>	<input type="checkbox"/>	<input checked="" type="checkbox"/>	<input type="checkbox"/>
a) Be subject to seismic-related ground failure, including liquefaction?				

Source: Riverside County General Plan Figure S-3 "Generalized Liquefaction"

Findings of Fact:

- a) According to the Riverside County General Plan, the project site is located within an area mapped as having active liquefaction. However, the project does not propose any permanent structures and in accordance with 10. Planning 40, any proposal to construct structures for human occupancy will require a detailed geotechnical report to be provided, reviewed, and approved. Additionally, 10. Flood RI 5 states that no building permits are to be issued for this permit and no permanent structures will be allowed. Therefore the impacts will be less than significant.

Mitigation: No mitigation measures are necessary

Potentially Significant Impact	Less than Significant with Mitigation Incorporated	Less Than Significant Impact	No Impact
--------------------------------	--	------------------------------	-----------

Monitoring: No monitoring measures are necessary

12. Ground-shaking Zone

Be subject to strong seismic ground shaking?

<input type="checkbox"/>	<input checked="" type="checkbox"/>	<input type="checkbox"/>	<input type="checkbox"/>
--------------------------	-------------------------------------	--------------------------	--------------------------

Source: Riverside County General Plan Figure S-4 "Earthquake-Induced Slope Instability Map," and Figures S-13 through S-21 (showing General Ground Shaking Risk)

Findings of Fact:

- a) According to RCIP, the project is located within the San Jacinto Fault Zone. Per the County Geologists comments and COA 10. Planning 40, any contemplation of the construction of any structure for human occupancy will require a geotechnical investigation and a comprehensive report shall be provided, reviewed, and approved prior to any building permit issuance.

Mitigation: 10. Planning 40 requires further evaluation prior to any request for structures to be built.

Monitoring: Monitoring shall be done by the Riverside County Building & Safety department and the Planning Department.

13. Landslide Risk

a) Be located on a geologic unit or soil that is unstable, or that would become unstable as a result of the project, and potentially result in on- or off-site landslide, lateral spreading, collapse, or rockfall hazards?

<input type="checkbox"/>	<input type="checkbox"/>	<input type="checkbox"/>	<input checked="" type="checkbox"/>
--------------------------	--------------------------	--------------------------	-------------------------------------

Source: On-site Inspection, Riverside County General Plan Figure S-5 "Regions Underlain by Steep Slope"

Findings of Fact:

- a) The project site has been previously graded and the site slopes generally to the north. The geological and seismic hazards evaluation indicates the site is considered to have no significant slope instability or susceptibility to seismically induced landslides and rock falls. Therefore, implementation of the proposed project has no potential to expose the proposed facilities to any landslide, mudslide, or rockfall hazards.

Mitigation: No mitigation measures are necessary

Monitoring: No monitoring measures are necessary

14. Ground Subsidence

a) Be located on a geologic unit or soil that is unstable, or that would become unstable as a result of the project, and potentially result in ground subsidence?

<input type="checkbox"/>	<input checked="" type="checkbox"/>	<input type="checkbox"/>	<input type="checkbox"/>
--------------------------	-------------------------------------	--------------------------	--------------------------

Source: Riverside County General Plan and GIS information.

Potentially Significant Impact	Less than Significant with Mitigation Incorporated	Less Than Significant Impact	No Impact
--------------------------------	--	------------------------------	-----------

Mitigation: No mitigation measures are necessary

Monitoring: No monitoring measures are necessary

17. Soils

a) Result in substantial soil erosion or the loss of topsoil?

b) Be located on expansive soil, as defined in Table 18-1-B of the Uniform Building Code (1994), creating substantial risks to life or property?

Source: Project Application Materials and On-site Inspection

Findings of Fact:

- a) The development of the project site will not result in soil erosion during grading and construction because the site has been previously graded and improved. If substantial grading is proposed, a grading plan, Water Quality Management Plan (WQMP), and incorporating the proper mitigation measures must be submitted.
- b) The site is located in an area experiencing active subsidence. None of the soils on the site would be considered expansive and the project does not propose any permanent structures and is restricted from constructing permanent structures via 10. Flood RI 4, and there will be no permanent structures for human occupancy therefore the impacts will be less than significant.

Mitigation: No mitigation measures are necessary

Monitoring: No monitoring measures are necessary

18. Erosion

a) Change deposition, siltation, or erosion that may modify the channel of a river or stream or the bed of a lake?

b) Result in any increase in water erosion either on or off site?

Source: Project Application Materials and On-site Inspection

Findings of Fact:

- a) The project site does not contain any river channels or lake beds in the developed area and none are in close enough proximity to the project site. County grading standards, best management practices and the WQMP are required to control potential hazards. No substantial grading is proposed and in the event grading is proposed a complete grading and geotechnical report will be required.
- b) Since the site is existing and the proposed improvements do not require substantial grading, there will be no impacts that will increase the potential for erosion either on or off site.

Potentially Significant Impact	Less than Significant with Mitigation Incorporated	Less Than Significant Impact	No Impact
--------------------------------	--	------------------------------	-----------

Mitigation: No mitigation measures are necessary

Monitoring: No monitoring measures are necessary

19. Wind Erosion and Blowsand from project either on or off site.	<input type="checkbox"/>	<input type="checkbox"/>	<input type="checkbox"/>	<input checked="" type="checkbox"/>
a) Be impacted by or result in an increase in wind erosion and blowsand, either on or off site?				

Source: Riverside County General Plan Figure S-8 "Wind Erosion Susceptibility Map," Ord. 460, Sec. 14.2 & Ord. 484

a) Findings of Fact: The proposed project is not subject to on or off-site wind erosion or blowsand.

Mitigation: No mitigation measures are necessary.

Monitoring: No monitoring measures are necessary

HAZARDS AND HAZARDOUS MATERIALS Would the project

20. Hazards and Hazardous Materials	<input type="checkbox"/>	<input checked="" type="checkbox"/>	<input type="checkbox"/>	<input type="checkbox"/>
a) Create a significant hazard to the public or the environment through the routine transport, use, or disposal of hazardous materials?				
b) Create a significant hazard to the public or the environment through reasonably foreseeable upset and accident conditions involving the release of hazardous materials into the environment?	<input type="checkbox"/>	<input type="checkbox"/>	<input type="checkbox"/>	<input checked="" type="checkbox"/>
c) Impair implementation of or physically interfere with an adopted emergency response plan or an emergency evacuation plan?	<input type="checkbox"/>	<input type="checkbox"/>	<input type="checkbox"/>	<input checked="" type="checkbox"/>
d) Emit hazardous emissions or handle hazardous or acutely hazardous materials, substances, or waste within one-quarter mile of an existing or proposed school?	<input type="checkbox"/>	<input type="checkbox"/>	<input type="checkbox"/>	<input checked="" type="checkbox"/>
e) Be located on a site which is included on a list of hazardous materials sites compiled pursuant to Government Code Section 65962.5 and, as a result, would it create a significant hazard to the public or the environment?	<input type="checkbox"/>	<input type="checkbox"/>	<input type="checkbox"/>	<input checked="" type="checkbox"/>

Source: Project Application Materials

Findings of Fact:

a) The use of a trap and skeet range has the potential for increased lead deposits from the shooting of lead shot for trap and skeet. The Hunt Club will be required to provide by-laws and other restraining

Potentially Significant Impact	Less than Significant with Mitigation Incorporated	Less Than Significant Impact	No Impact
--------------------------------	--	------------------------------	-----------

policies to ensure that only non-lead shot, steel or equivalent are used on the trap and skeet area. Per 20. Planning 8, the Club shall provide amended by-laws and any other policy documentation to the Planning Department for review and approval within 90 days of the approval of this project.

b-e) The project will not create a hazard to the public through the use of hazardous material. The project will not store or utilize any hazardous materials that may be released into the environment. The project will not interfere with any emergency plan. The project is not located within one-quarter mile of any existing school and the project is not located on a known hazardous materials site.

Mitigation: Restriction of the use of lead shot in the trap and skeet area by incorporation of restrictions in the by-laws of the Hunt Club, per 20. Planning 8.

Monitoring: Monitoring shall be done by the Planning Department and the Building and Safety Department.

	Potentially Significant Impact	Less than Significant with Mitigation Incorporated	Less Than Significant Impact	No Impact
21. Airports	<input type="checkbox"/>	<input type="checkbox"/>	<input type="checkbox"/>	<input checked="" type="checkbox"/>
a) Result in an inconsistency with an Airport Master Plan?	<input type="checkbox"/>	<input type="checkbox"/>	<input type="checkbox"/>	<input checked="" type="checkbox"/>
b) Require review by the Airport Land Use Commission?	<input type="checkbox"/>	<input type="checkbox"/>	<input type="checkbox"/>	<input checked="" type="checkbox"/>
c) For a project located within an airport land use plan or, where such a plan has not been adopted, within two miles of a public airport or public use airport, would the project result in a safety hazard for people residing or working in the project area?	<input type="checkbox"/>	<input type="checkbox"/>	<input type="checkbox"/>	<input checked="" type="checkbox"/>
d) For a project within the vicinity of a private airstrip, or heliport, would the project result in a safety hazard for people residing or working in the project area?	<input type="checkbox"/>	<input type="checkbox"/>	<input type="checkbox"/>	<input checked="" type="checkbox"/>

Source: Riverside County General Plan Figure S-19 "Airport Locations," GIS database

Findings of Fact:

a-d) The project is not located in an Airport influence area and will not have any effect on any airport operations.

Mitigation: No mitigation measures are necessary

Monitoring: No monitoring measures are necessary

	Potentially Significant Impact	Less than Significant with Mitigation Incorporated	Less Than Significant Impact	No Impact
22. Hazardous Fire Area	<input type="checkbox"/>	<input type="checkbox"/>	<input type="checkbox"/>	<input checked="" type="checkbox"/>
a) Expose people or structures to a significant risk of loss, injury or death involving wildland fires, including where wildlands are adjacent to urbanized areas or where residences are intermixed with wildlands?	<input type="checkbox"/>	<input type="checkbox"/>	<input type="checkbox"/>	<input checked="" type="checkbox"/>

Source: Riverside County General Plan Figure S-11 "Wildfire Susceptibility," GIS database

Potentially Significant Impact	Less than Significant with Mitigation Incorporated	Less Than Significant Impact	No Impact
--------------------------------	--	------------------------------	-----------

Findings of Fact:

a) The project site is not located within a hazardous fire area; therefore, implementation of the project will not expose people or structures to a significant risk of loss, injury or death involving wild land fires, including where wild lands are adjacent to urbanized areas or where residences are intermixed with wild lands. No impacts are anticipated; therefore, no mitigation measures are required.

Mitigation: No mitigation measures are necessary

Monitoring: No monitoring measures are necessary

HYDROLOGY AND WATER QUALITY Would the project

23. Water Quality Impacts

a) Substantially alter the existing drainage pattern of the site or area, including the alteration of the course of a stream or river, in a manner that would result in substantial erosion or siltation on- or off-site?

b) Violate any water quality standards or waste discharge requirements?

c) Substantially deplete groundwater supplies or interfere substantially with groundwater recharge such that there would be a net deficit in aquifer volume or a lowering of the local groundwater table level (e.g., the production rate of pre-existing nearby wells would drop to a level which would not support existing land uses or planned uses for which permits have been granted)?

d) Create or contribute runoff water that would exceed the capacity of existing or planned stormwater drainage systems or provide substantial additional sources of polluted runoff?

e) Place housing within a 100-year flood hazard area, as mapped on a federal Flood Hazard Boundary or Flood Insurance Rate Map or other flood hazard delineation map?

f) Place within a 100-year flood hazard area structures which would impede or redirect flood flows?

g) Otherwise substantially degrade water quality?

h) Include new or retrofitted stormwater Treatment Control Best Management Practices (BMPs) (e.g. water quality treatment basins, constructed treatment wetlands), the operation of which could result in significant environmental effects (e.g. increased vectors and odors)?

Source: Riverside County Flood Control District Flood Hazard Report/Condition.

Findings of Fact:

a) The site has been previously graded and does not contain any existing concentrated drainage, existing or proposed and no changes to the existing drainage patterns are permitted per 10. Flood RI 5. Therefore there is no impact.

Potentially Significant Impact	Less than Significant with Mitigation Incorporated	Less Than Significant Impact	No Impact
--------------------------------	--	------------------------------	-----------

- b) The project proposes all wastewater to be self contained in the RV/trailers or within the temporary portable restrooms. The use of a trap and skeet range has the potential for increased lead deposits from the shooting of lead shot for trap and skeet. The Hunt Club will be required to provide bylaws and other restraining policies to ensure that only non-lead shot, steel or equivalent are used on the trap and skeet area. Per 20. Planning 08, the Club shall provide amended by-laws and any other policy documentation to the Planning Department for review and approval within 90 days of the approval of this project
- c) The site is served by an existing well and the project does not propose any significant increase in water usage that would cause a lowering of the local groundwater table or local groundwater level, therefore there is no impact.
- d) There is no substantial grading proposed on the project site, therefore there is no impact.
- e-f) The project site is located in the San Jacinto River floodplain and floodway. However no housing or permanent structures are proposed with the project and in accordance with 10. Flood 1&4, no RV/trailer shall be considered a permanent structure and shall not remain for more than 180 days. With the proposed mitigation of the above condition, the projects impacts will be less than significant.
- g) The project will not degrade the water quality, therefore there is no impact.
- h) The project will not propose significant drainage improvement or grading and shall not require a WQMP, therefore there are no impacts.

Mitigation: Condition of Approval 10. Flood 1 and 10. Flood 4, shall restrict the type of RV/trailer and shall restrict the amount of time these trailers can be parked on the site. 20. Planning 08 requires the applicant to provide copies of the amended by-laws requiring the restriction of lead shot in the trap and skeet area.

Monitoring: Monitoring shall be done by the Riverside County Building & Safety department and the Planning Department.

24. Floodplains

Degree of Suitability in 100-Year Floodplains. As indicated below, the appropriate Degree of Suitability has been checked.

NA - Not Applicable <input type="checkbox"/>	U - Generally Unsuitable <input checked="" type="checkbox"/>	R - Restricted <input type="checkbox"/>		
a) Substantially alter the existing drainage pattern of the site or area, including through the alteration of the course of a stream or river, or substantially increase the rate or amount of surface runoff in a manner that would result in flooding on- or off-site?	<input type="checkbox"/>	<input type="checkbox"/>	<input type="checkbox"/>	<input checked="" type="checkbox"/>
b) Changes in absorption rates or the rate and amount of surface runoff?	<input type="checkbox"/>	<input type="checkbox"/>	<input type="checkbox"/>	<input checked="" type="checkbox"/>
c) Expose people or structures to a significant risk of loss, injury or death involving flooding, including flooding as a result of the failure of a levee or dam (Dam Inundation Area)?	<input type="checkbox"/>	<input checked="" type="checkbox"/>	<input type="checkbox"/>	<input type="checkbox"/>
d) Changes in the amount of surface water in any water body?	<input type="checkbox"/>	<input type="checkbox"/>	<input type="checkbox"/>	<input checked="" type="checkbox"/>

Potentially Significant Impact	Less than Significant with Mitigation Incorporated	Less Than Significant Impact	No Impact
--------------------------------	--	------------------------------	-----------

Source: Riverside County General Plan Figure S-9 "100- and 500-Year Flood Hazard Zones," Figure S-10 "Dam Failure Inundation Zone," Riverside County Flood Control District Flood Hazard Report/Condition, GIS database

Findings of Fact:

- a) The existing site does not contain any concentrated drainage or substantial grading and would not cause the alteration of any watercourse. The site has also been previously graded and will not cause an increase in runoff, therefore there is no impact.
- b) The existing site will not cause a change in absorption rates or an increase in runoff.
- c) The project site is located in the San Jacinto River floodplain and floodway. However, no housing or permanent structures are proposed with the project and in accordance with 10. Flood 1&4, no RV/trailer shall be considered a permanent structure and shall not remain for more than 180 days and all trailers must be mobile and moveable to ensure the safety of the property and the uses of the hunt club. With the proposed mitigation of the above condition, the projects impacts will be less than significant.
- d) The project does not propose any permanent structures and will not seriously impact the surface water in any body of water, therefore there is no impact.

Mitigation: Condition of Approval 10. Flood 1 and 10. Flood 4, shall restrict the type of RV/trailer and shall restrict the amount of time these trailers can be parked on the site.

Monitoring: Monitoring shall be done by the Riverside County Building & Safety department and the Planning Department.

LAND USE/PLANNING	Would the project			
25. Land Use	<input type="checkbox"/>	<input type="checkbox"/>	<input checked="" type="checkbox"/>	<input type="checkbox"/>
a) Result in a substantial alteration of the present or planned land use of an area?	<input type="checkbox"/>	<input type="checkbox"/>	<input checked="" type="checkbox"/>	<input type="checkbox"/>
b) Affect land use within a city sphere of influence and/or within adjacent city or county boundaries?	<input type="checkbox"/>	<input type="checkbox"/>	<input type="checkbox"/>	<input checked="" type="checkbox"/>

Source: RCIP, GIS database, Project Application Materials

Findings of Fact:

- a) The project proposes to permit an existing operation of a hunting club. The Conditional Use Permit applicant is consistent with the Riverside County General Plan and will not result in a substantial alteration of the planned land use in the area. Therefore with the approval of the Conditional Use permit, the impacts will be less than significant.
- b) The project is not located in a city sphere or adjacent to a city, therefore there is no impact.

Mitigation: No mitigation measures are necessary

Potentially Significant Impact	Less than Significant with Mitigation Incorporated	Less Than Significant Impact	No Impact
--------------------------------	--	------------------------------	-----------

Monitoring: No monitoring measures are necessary

26. Planning

a) Be consistent with the site's existing or proposed zoning?

b) Be compatible with existing surrounding zoning?

c) Be compatible with existing and planned surrounding land uses?

d) Be consistent with the land use designations and policies of the Comprehensive General Plan (including those of any applicable Specific Plan)?

e) Disrupt or divide the physical arrangement of an established community (including a low-income or minority community)?

Source: Riverside County General Plan Land Use Element, Staff review, GIS database

Findings of Fact:

a) The project site's existing zoning classification is Heavy Agriculture (A-2) and the use is consistent with those requirements based on the temporary nature of the project. Pursuant to 10. Flood 1&3, no RV/trailer shall be allowed on the project site for more than 180 days. Therefore the proposed use is of a temporary nature and the impacts will be less than significant.

b) The proposed project is compatible with the existing and surrounding zoning classifications as adjacent parcels are zoned Open Space – Conservation (OS-C) and Open Space – Conservation Habitat (OS-CH) to the north, west, south, and east.

c) The proposed project is compatible with the existing and planned surrounding land uses in the area.

d) The proposed development is consistent with the Open Space – Conservation (OS-C) and Open Space – Conservation Habitat (OS-CH) land use designations.

e) The proposed project will not disrupt or divide the physical arrangement of an established community as the project site is vacant and adjacent parcels are vacant.

Mitigation: No mitigation measures are necessary

Monitoring: No monitoring measures are necessary

MINERAL RESOURCES Would the project

27. Mineral Resources

a) Result in the loss of availability of a known mineral resource in an area classified or designated by the State that would be of value to the region or the residents of the State?

b) Result in the loss of availability of a locally-important

	Potentially Significant Impact	Less than Significant with Mitigation Incorporated	Less Than Significant Impact	No Impact
mineral resource recovery site delineated on a local general plan, specific plan or other land use plan?				
c) Be an incompatible land use located adjacent to a State classified or designated area or existing surface mine?	<input type="checkbox"/>	<input type="checkbox"/>	<input type="checkbox"/>	<input checked="" type="checkbox"/>
d) Expose people or property to hazards from proposed, existing or abandoned quarries or mines?	<input type="checkbox"/>	<input type="checkbox"/>	<input type="checkbox"/>	<input checked="" type="checkbox"/>

Source: Riverside County General Plan Figure OS-5 "Mineral Resources Area"

Findings of Fact:

- a) Per RCIP, the project site is located within Mineral Zone MRZ-3; however, no mineral resources have been identified on the project site and there is no historical use of the site or surrounding area for mineral extraction purposes. The project site is also not located in an area classified or designated by the State that would be of value to the region or the residents of the State.
- b) The development of the proposed project will not result in the loss of availability of a locally-important mineral resource recovery site.
- c) The project site is not located adjacent to a State classified or designated area or existing surface mine.
- d) The project does not propose or is located within existing or abandoned quarries or mines.

Mitigation: No mitigation measures are necessary

Monitoring: No monitoring measures are necessary

NOISE Would the project result in

Definitions for Noise Acceptability Ratings

Where indicated below, the appropriate Noise Acceptability Rating(s) has been checked.

- NA - Not Applicable A - Generally Acceptable B - Conditionally Acceptable
- C - Generally Unacceptable D - Land Use Discouraged

28. Airport Noise	<input type="checkbox"/>	<input type="checkbox"/>	<input type="checkbox"/>	<input checked="" type="checkbox"/>
a) For a project located within an airport land use plan or, where such a plan has not been adopted, within two miles of a public airport or public use airport would the project expose people residing or working in the project area to excessive noise levels? NA <input checked="" type="checkbox"/> A <input type="checkbox"/> B <input type="checkbox"/> C <input type="checkbox"/> D <input type="checkbox"/>				
b) For a project within the vicinity of a private airstrip, would the project expose people residing or working in the project area to excessive noise levels? NA <input checked="" type="checkbox"/> A <input type="checkbox"/> B <input type="checkbox"/> C <input type="checkbox"/> D <input type="checkbox"/>	<input type="checkbox"/>	<input type="checkbox"/>	<input type="checkbox"/>	<input checked="" type="checkbox"/>

Source: Riverside County General Plan Figure S-19 "Airport Locations," County of Riverside Airport Facilities Map

Potentially Significant Impact	Less than Significant with Mitigation Incorporated	Less Than Significant Impact	No Impact
--------------------------------	--	------------------------------	-----------

Findings of Fact:

- a) Per the RCIP, the project site is not located within an airport land use plan or within two miles of a public airport or a public use airport that would expose people working in the project site to excessive noise levels.
- b) The project site is not located within the vicinity of a private airstrip that would expose people working in the project site to excessive noise levels.

Mitigation: No mitigation measures are necessary

Monitoring: No monitoring measures are necessary

29. Railroad Noise

NA A B C D

Source: Riverside County General Plan Figure C-1 "Circulation Plan", GIS database, On-site Inspection

Findings of Fact: The project site is not located near an active railroad line. No impacts will occur as a result of the proposed project.

Mitigation: No mitigation measures are necessary.

Monitoring: No monitoring measures are necessary

30. Highway Noise

NA A B C D

Source: On-site Inspection, Project Application Materials

Findings of Fact: The project is not located near an existing Highway and no noise impacts will occur.

Mitigation: No mitigation measures are necessary

Monitoring: No monitoring measures are necessary

31. Other Noise

NA A B C D

Source: Project Application Materials, GIS database

Findings of Fact: No other noise pollution sources are anticipated to impact the project site.

Mitigation: No mitigation measures are necessary.

Potentially Significant Impact	Less than Significant with Mitigation Incorporated	Less Than Significant Impact	No Impact
--------------------------------	--	------------------------------	-----------

Monitoring: No monitoring measures are necessary.

32. Noise Effects on or by the Project

a) A substantial permanent increase in ambient noise levels in the project vicinity above levels existing without the project?	<input type="checkbox"/>	<input type="checkbox"/>	<input type="checkbox"/>	<input checked="" type="checkbox"/>
b) A substantial temporary or periodic increase in ambient noise levels in the project vicinity above levels existing without the project?	<input type="checkbox"/>	<input type="checkbox"/>	<input checked="" type="checkbox"/>	<input type="checkbox"/>
c) Exposure of persons to or generation of noise levels in excess of standards established in the local general plan or noise ordinance, or applicable standards of other agencies?	<input type="checkbox"/>	<input type="checkbox"/>	<input type="checkbox"/>	<input checked="" type="checkbox"/>
d) Exposure of persons to or generation of excessive ground-borne vibration or ground-borne noise levels?	<input type="checkbox"/>	<input type="checkbox"/>	<input type="checkbox"/>	<input checked="" type="checkbox"/>

Source: Project Application Materials

Findings of Fact:

- a) The project is of limited use and will not increase the ambient noise level.
- b) The project involves a hunting club that may involve the periodic discharge of firearms in the act of hunting. However, these actions will be limited and of short duration as to not pose a significant impact.
- c) The project does not propose any uses that will generate noise in excess of those established in the existing General Plan.
- d) There will be no exposure to ground-borne vibration or increased noise levels.

Mitigation: No mitigation measures are necessary

Monitoring: No monitoring measures are necessary

POPULATION AND HOUSING Would the project

33. Housing

a) Displace substantial numbers of existing housing, necessitating the construction of replacement housing elsewhere?	<input type="checkbox"/>	<input type="checkbox"/>	<input type="checkbox"/>	<input checked="" type="checkbox"/>
b) Create a demand for additional housing, particularly housing affordable to households earning 80% or less of the County's median income?	<input type="checkbox"/>	<input type="checkbox"/>	<input type="checkbox"/>	<input checked="" type="checkbox"/>
c) Displace substantial numbers of people, necessitating the construction of replacement housing elsewhere?	<input type="checkbox"/>	<input type="checkbox"/>	<input type="checkbox"/>	<input checked="" type="checkbox"/>

	Potentially Significant Impact	Less than Significant with Mitigation Incorporated	Less Than Significant Impact	No Impact
d) Affect a County Redevelopment Project Area?	<input type="checkbox"/>	<input type="checkbox"/>	<input type="checkbox"/>	<input checked="" type="checkbox"/>
e) Cumulatively exceed official regional or local population projections?	<input type="checkbox"/>	<input type="checkbox"/>	<input type="checkbox"/>	<input checked="" type="checkbox"/>
f) Induce substantial population growth in an area, either directly (for example, by proposing new homes and businesses) or indirectly (for example, through extension of roads or other infrastructure)?	<input type="checkbox"/>	<input type="checkbox"/>	<input type="checkbox"/>	<input checked="" type="checkbox"/>

Source: Project Application Materials, GIS database, Riverside County General Plan Housing Element

Findings of Fact:

- a) Implementation of the project will not displace substantial numbers of existing housing as the site is currently vacant and will, therefore, not necessitate the construction of replacement housing elsewhere.
- b) The project will not create any significant demand for housing.
- c) No persons live on the project site, so no displacement of people can result from project implementation.
- d) The project site is not located within a County Redevelopment Project Area, so such designated area can not be impacted.
- e) Based on the nature of the project, it is not forecast to cause a cumulatively significant exceedance of official regional or local population projections.
- f) All required infrastructure is available within existing roadways, either adjacent to or near the project site. Therefore, no major extension of infrastructure, and related growth inducement, will result from implementing the proposed project. No significant population or housing impacts are forecast to occur from project implementation.

Mitigation: No mitigation measures are necessary

Monitoring: No monitoring measures are necessary

PUBLIC SERVICES Would the project result in substantial adverse physical impacts associated with the provision of new or physically altered government facilities or the need for new or physically altered governmental facilities, the construction of which could cause significant environmental impacts, in order to maintain acceptable service ratios, response times or other performance objectives for any of the public services:

34. Fire Services

Source: Riverside County General Plan Safety Element

Findings of Fact: The proposed project will incrementally increase the demand for fire services within Riverside County. However, the project will not require the provision of new or altered government facilities at this time.

Potentially Significant Impact	Less than Significant with Mitigation Incorporated	Less Than Significant Impact	No Impact
--------------------------------	--	------------------------------	-----------

This project has been conditioned to comply with the requirements of the Riverside Fire Protection Department and for the payment of standard mitigation fees pursuant to Ordinance No. 659.7.

Mitigation: No mitigation measures are necessary.

Monitoring: No monitoring measures are necessary.

35. Sheriff Services

Source: RCIP

Findings of Fact: The proposed project will incrementally increase the demand for Sheriff's services within Riverside County. However, the project will not require the provision of new or altered government facilities at this time.

This project has been conditioned for the payment of standard mitigation fees pursuant to Ordinance No. 659.

Mitigation: No mitigation measures are necessary.

Monitoring: No monitoring measures are necessary.

36. Schools

Source: San Jacinto Unified School District, GIS database

Findings of Fact: The project does not propose any permanent structures and no building permits will be issued. The project will not generate additional demand for educational services from the school district.

Mitigation: No mitigation measures are necessary

Monitoring: No monitoring measures are necessary

37. Libraries

Source: RCIP

Findings of Fact: The project will not create a significant incremental demand for library services.

Mitigation: No mitigation measures are necessary

Monitoring: No monitoring measures are necessary

	Potentially Significant Impact	Less than Significant with Mitigation Incorporated	Less Than Significant Impact	No Impact
38. Health Services	<input type="checkbox"/>	<input type="checkbox"/>	<input type="checkbox"/>	<input checked="" type="checkbox"/>

Source: RCIP

Findings of Fact: The proposed project will not create a significant incremental demand for health services. The project will not require the provision of new or altered government facilities at this time.

Mitigation: No mitigation measures are necessary.

Monitoring: No monitoring measures are necessary

RECREATION

39. Parks and Recreation	<input type="checkbox"/>	<input type="checkbox"/>	<input type="checkbox"/>	<input checked="" type="checkbox"/>
a) Would the project include recreational facilities or require the construction or expansion of recreational facilities which might have an adverse physical effect on the environment?	<input type="checkbox"/>	<input type="checkbox"/>	<input type="checkbox"/>	<input checked="" type="checkbox"/>
b) Would the project include the use of existing neighborhood or regional parks or other recreational facilities such that substantial physical deterioration of the facility would occur or be accelerated?	<input type="checkbox"/>	<input type="checkbox"/>	<input type="checkbox"/>	<input checked="" type="checkbox"/>
c) Is the project located within a C.S.A. or recreation and park district with a Community Parks and Recreation Plan (Quimby fees)?	<input type="checkbox"/>	<input type="checkbox"/>	<input type="checkbox"/>	<input checked="" type="checkbox"/>

Source: GIS database, Ord. No. 460, Section 10.35 (Regulating the Division of Land – Park and Recreation Fees and Dedications), Ord. No. 659 (Establishing Development Impact Fees), Parks & Open Space Department Review

Findings of Fact:

- a) The proposed project does not include provisions for recreational facilities so no adverse impact can result from its implementation.
- b) The proposed project is not forecast to cause a significant increase in local population or in the demand for use of offsite existing neighborhood or regional parks or other recreational facilities such that substantial physical deterioration of the facility would occur or be accelerated.
- c) The proposed development is not located within a County Service Area.

Mitigation: No mitigation measures are necessary.

Monitoring: No monitoring measures are necessary.

40. Recreational Trails	<input type="checkbox"/>	<input type="checkbox"/>	<input type="checkbox"/>	<input checked="" type="checkbox"/>
--------------------------------	--------------------------	--------------------------	--------------------------	-------------------------------------

Source: Open Space and Conservation Map for Western County trail alignments

Potentially Significant Impact	Less than Significant with Mitigation Incorporated	Less Than Significant Impact	No Impact
--------------------------------	--	------------------------------	-----------

Findings of Fact:

The proposed project does not include the provision of recreational trails. The project will not directly add to the existing demand on local recreational trails. No significant impacts to regional recreational trails are forecast to occur as a result of project implementation.

Mitigation: No mitigation measures are necessary.

Monitoring: No monitoring measures are necessary.

TRANSPORTATION/TRAFFIC	Would the project	Potentially Significant Impact	Less than Significant with Mitigation Incorporated	Less Than Significant Impact	No Impact
41. Circulation		<input type="checkbox"/>	<input type="checkbox"/>	<input checked="" type="checkbox"/>	<input type="checkbox"/>
a) Cause an increase in traffic which is substantial in relation to the existing traffic load and capacity of the street system (i.e., result in a substantial increase in either the number of vehicle trips, the volume to capacity ratio on roads, or congestion at intersections)?		<input type="checkbox"/>	<input type="checkbox"/>	<input checked="" type="checkbox"/>	<input type="checkbox"/>
b) Result in inadequate parking capacity?		<input type="checkbox"/>	<input type="checkbox"/>	<input type="checkbox"/>	<input checked="" type="checkbox"/>
c) Exceed, either individually or cumulatively, a level of service standard established by the county congestion management agency for designated road or highways?		<input type="checkbox"/>	<input type="checkbox"/>	<input type="checkbox"/>	<input checked="" type="checkbox"/>
d) Result in a change in air traffic patterns, including either an increase in traffic levels or a change in location that results in substantial safety risks?		<input type="checkbox"/>	<input type="checkbox"/>	<input type="checkbox"/>	<input checked="" type="checkbox"/>
e) Alter waterborne, rail or air traffic?		<input type="checkbox"/>	<input type="checkbox"/>	<input type="checkbox"/>	<input checked="" type="checkbox"/>
f) Substantially increase hazards to a design feature (e.g., sharp curves or dangerous intersections) or incompatible uses (e.g. farm equipment)?		<input type="checkbox"/>	<input type="checkbox"/>	<input type="checkbox"/>	<input checked="" type="checkbox"/>
g) Cause an effect upon, or a need for new or altered maintenance of roads?		<input type="checkbox"/>	<input type="checkbox"/>	<input type="checkbox"/>	<input checked="" type="checkbox"/>
h) Cause an effect upon circulation during the project's construction?		<input type="checkbox"/>	<input type="checkbox"/>	<input type="checkbox"/>	<input checked="" type="checkbox"/>
i) Result in inadequate emergency access or access to nearby uses?		<input type="checkbox"/>	<input type="checkbox"/>	<input type="checkbox"/>	<input checked="" type="checkbox"/>
j) Conflict with adopted policies supporting alternative transportation (e.g. bus turnouts, bicycle racks)?		<input type="checkbox"/>	<input type="checkbox"/>	<input type="checkbox"/>	<input checked="" type="checkbox"/>

Source: RCIP

Findings of Fact:

a) The Transportation Department has not required a traffic study for the proposed project. It has been determined that the project is exempt from any traffic study requirements. The project is accessed via a roadway easement that has been reviewed by and found acceptable, therefore the project will have no impact.

b) The project will include sufficient parking and no special modifications or requirements are required, therefore there is no impact.

Potentially Significant Impact	Less than Significant with Mitigation Incorporated	Less Than Significant Impact	No Impact
--------------------------------	--	------------------------------	-----------

- c) The Transportation Department has determined that the project will not exceed, either individually or cumulatively, a level of service standard established by the county congestion management agency for designated road or highways.
- d) The proposed project will not result in a change in air traffic patterns, including either an increase in traffic levels or a change in location that results in substantial safety risks.
- e) The proposed project will not alter any waterborne, rail or air traffic as no such traffic occurs in the project area.
- f) The proposed project will not substantially increase hazards to a design feature (e.g., sharp curves or dangerous intersections) or incompatible uses (e.g. farm equipment) because no such features or incompatible uses will be caused by project implementation.
- g) The project will not cause an effect upon, or a need for new or altered maintenance of roads.
- h) The proposed project will not cause an effect upon circulation during the project's construction.
- i) The project will not result in inadequate emergency access or access to nearby uses.
- j) The project's implementation will not conflict with adopted policies supporting alternative transportation.

Mitigation: No mitigation measures are necessary

Monitoring: No monitoring measures are necessary

42. Bike Trails

<input type="checkbox"/>	<input type="checkbox"/>	<input type="checkbox"/>	<input checked="" type="checkbox"/>
--------------------------	--------------------------	--------------------------	-------------------------------------

Source: RCIP

Findings of Fact: The proposed project does not include the provision of bicycle lanes as part of the project design. No conflicts with the County's General Plan have been identified and no mitigation is required.

Mitigation: No mitigation measures are necessary.

Monitoring: No monitoring measures are necessary

UTILITY AND SERVICE SYSTEMS Would the project

43. Water

<input type="checkbox"/>	<input type="checkbox"/>	<input type="checkbox"/>	<input checked="" type="checkbox"/>
--------------------------	--------------------------	--------------------------	-------------------------------------

a) Require or result in the construction of new water treatment facilities or expansion of existing facilities, the construction of which would cause significant environmental effects?

b) Have sufficient water supplies available to serve the

<input type="checkbox"/>	<input type="checkbox"/>	<input type="checkbox"/>	<input checked="" type="checkbox"/>
--------------------------	--------------------------	--------------------------	-------------------------------------

Potentially Significant Impact	Less than Significant with Mitigation Incorporated	Less Than Significant Impact	No Impact
--------------------------------	--	------------------------------	-----------

project from existing entitlements and resources, or are new or expanded entitlements needed?

Source: Department of Environmental Health Review and project application materials

Findings of Fact:

- a) The project is served by an existing well that is sufficient to provide water for the intermittent uses, therefore there is no impact.
- b) There is a sufficient water supply available to serve the project from existing entitlements and resources.

Mitigation: No mitigation measures are necessary

Monitoring: No monitoring measures are necessary

44. Sewer

a) Require or result in the construction of new wastewater treatment facilities, including septic systems, or expansion of existing facilities, the construction of which would cause significant environmental effects?

b) Result in a determination by the wastewater treatment provider that serves or may service the project that it has adequate capacity to serve the project's projected demand in addition to the provider's existing commitments?

Source: Department of Environmental Health Review

Findings of Fact:

- a) The project consists of RV/trailers that are mobile and shall be self contained with all necessary waste disposal abilities. No new wastewater treatment or dumping stations are proposed with the project, therefore there is no impact.
- b) Since the project is served by portable restrooms and the self contained RV/trailers, there is no impact.

Mitigation: No mitigation measures are necessary.

Monitoring: No monitoring measures are necessary

45. Solid Waste

a) Is the project served by a landfill with sufficient permitted capacity to accommodate the project's solid waste disposal needs?

b) Comply with federal, state, and local statutes and regulations related to solid wastes (including the CIWMP

Potentially Significant Impact	Less than Significant with Mitigation Incorporated	Less Than Significant Impact	No Impact
--------------------------------	--	------------------------------	-----------

(County Integrated Waste Management Plan)?

Source: RCIP, Riverside County Waste Management District correspondence

Findings of Fact:

- a) The project will not substantially alter existing or future solid waste generation patterns and disposal services.
- b) The project will be consistent with the County Integrated Waste Management Plan

Mitigation: No mitigation measures are necessary

Monitoring: No monitoring measures are necessary

46. Utilities

Would the project impact the following facilities requiring or resulting in the construction of new facilities or the expansion of existing facilities; the construction of which could cause significant environmental effects?

a) Electricity?	<input type="checkbox"/>	<input type="checkbox"/>	<input type="checkbox"/>	<input checked="" type="checkbox"/>
b) Natural gas?	<input type="checkbox"/>	<input type="checkbox"/>	<input type="checkbox"/>	<input checked="" type="checkbox"/>
c) Communications systems?	<input type="checkbox"/>	<input type="checkbox"/>	<input type="checkbox"/>	<input checked="" type="checkbox"/>
d) Storm water drainage?	<input type="checkbox"/>	<input type="checkbox"/>	<input type="checkbox"/>	<input checked="" type="checkbox"/>
e) Street lighting?	<input type="checkbox"/>	<input type="checkbox"/>	<input type="checkbox"/>	<input checked="" type="checkbox"/>
f) Maintenance of public facilities, including roads?	<input type="checkbox"/>	<input type="checkbox"/>	<input type="checkbox"/>	<input checked="" type="checkbox"/>
g) Other governmental services?	<input type="checkbox"/>	<input type="checkbox"/>	<input type="checkbox"/>	<input checked="" type="checkbox"/>
h) Conflict with adopted energy conservation plans?	<input type="checkbox"/>	<input type="checkbox"/>	<input type="checkbox"/>	<input checked="" type="checkbox"/>

Source: RCIP

Findings of Fact: The project will not require or result in the construction of new community utilities or the expansion of existing community utility facilities. The project proposed self contained RV/trailers and shall not require additional services to serve the project.

Mitigation: No mitigation measures are necessary

Monitoring: No monitoring measures are necessary

MANDATORY FINDINGS OF SIGNIFICANCE

47. Does the project have the potential to substantially degrade the quality of the environment, substantially reduce the habitat of a fish or wildlife species, cause a fish or wildlife population to drop below self-sustaining levels, threaten to eliminate a plant or animal community, reduce the number or restrict the range of a rare, or endangered plant or animal, or eliminate important examples of the major periods of	<input type="checkbox"/>	<input type="checkbox"/>	<input checked="" type="checkbox"/>	<input type="checkbox"/>
---	--------------------------	--------------------------	-------------------------------------	--------------------------

Potentially Significant Impact	Less than Significant with Mitigation Incorporated	Less Than Significant Impact	No Impact
--------------------------------	--	------------------------------	-----------

California history or prehistory?

Source: Staff review, Project Application Materials

Findings of Fact: Implementation of the proposed project would not degrade the quality of the environment, substantially reduce the habitat of fish or wildlife species, cause a fish or wildlife populations to drop below self sustaining levels, threaten to eliminate a plant or animal community, or reduce the number or restrict the range of a rare or endangered plant or animal, or eliminate important examples of the major periods of California history or prehistory. The project, after the HANS review, is required to provide conservation easements over one hundred percent (100%) of the project site. The activities included in the project, the RV/trailer parking and the other gathering functions of the hunt club, will not endanger or have the potential to degrade the quality of any species.

48. Does the project have impacts which are individually limited, but cumulatively considerable? ("Cumulatively considerable" means that the incremental effects of a project are considerable when viewed in connection with the effects of other current projects)?

Source: Staff review, Project Application Materials

Findings of Fact: The project does not have impacts which are individually limited, but cumulatively considerable.

49. Does the project have environmental effects that will cause substantial adverse effects on human beings, either directly or indirectly?

Source: Staff review, project application

Findings of Fact: The proposed project would not result in environmental effects which would cause substantial adverse effects on human beings, either directly or indirectly.

VI. EARLIER ANALYSES

Earlier analyses may be used where, pursuant to the tiering, program EIR, or other CEQA process, an effect has been adequately analyzed in an earlier EIR or negative declaration as per California Code of Regulations, Section 15063 (c) (3) (D). In this case, a brief discussion should identify the following:

Earlier Analyses Used, if any:

RCIP: Riverside County Integrated Project.

Location Where Earlier Analyses, if used, are available for review:

Location: County of Riverside Planning Department
4080 Lemon Street, 9th Floor

Potentially Significant Impact	Less than Significant with Mitigation Incorporated	Less Than Significant Impact	No Impact
--------------------------------------	--	---------------------------------------	--------------

Riverside, CA 92505

Y:\Planning Case Files-Riverside office\CUP03464\CUP03464 EA 5-27-09.doc
Revised: 6/9/08

CONDITIONAL USE PERMIT Case #: CUP03464

Parcel: 425-050-025

10. GENERAL CONDITIONS

EVERY DEPARTMENT

10. EVERY. 1 USE - PROJECT DESCRIPTION RECOMMND

The Conditional Use Permit proposes to permit an existing operation of a hunting club. The existing development is comprised of 11 RV/Trailer parking spaces, an 8 foot by 12 foot tool shed, and the existing well that serves the property. The proposed improvements that will occur only on the southerly 2 acres includes 8 additional RV parking spaces, two (2) 10 foot by 40 foot cargo containers, 20 automobile parking spaces, two (2) 7,500 gallon water storage tanks, a trap and skeet range area, and portable restrooms used only during the 5 month hunting period.

10. EVERY. 2 USE - HOLD HARMLESS RECOMMND

The applicant/permittee or any successor-in-interest shall defend, indemnify, and hold harmless the County of Riverside (COUNTY) its agents, officers, or employees from any claim, action, or proceeding against the COUNTY, its agents, officers, or employees to attack, set aside, void, or annul an approval of the COUNTY, its advisory agencies, appeal boards, or legislative body concerning CUP03464. The COUNTY will promptly notify the applicant/permittee of any such claim, action, or proceeding against the COUNTY and will cooperate fully in the defense. If the COUNTY fails to promptly notify the applicant/permittee of any such claim, action, or proceeding or fails to cooperate fully in the defense, the applicant/permittee shall not, thereafter, be responsible to defend, indemnify, or hold harmless the COUNTY.

10. EVERY. 3 USE - DEFINITIONS RECOMMND

The words identified in the following list that appear in all capitals in the attached conditions of Conditional Use Permit No. 3464 shall be henceforth defined as follows:

APPROVED EXHIBIT A = Conditional Use Permit No. 3464, Exhibit A, Amended No. 1, dated 3/5/08.

10. EVERY. 4 USE - 90 DAYS TO PROTEST RECOMMND

The project developer has 90 days from the date of approval of these conditions to protest, in accordance with the procedures set forth in Government Code Section 66020, the imposition of any and all fees, dedications, reservations

CONDITIONAL USE PERMIT Case #: CUP03464

Parcel: 425-050-025

10. GENERAL CONDITIONS

10. EVERY. 4 USE - 90 DAYS TO PROTEST (cont.) RECOMMND

and/or other exactions imposed on this project as a result of this approval or conditional approval of this project.

BS GRADE DEPARTMENT

10.BS GRADE. 1 USE -GIN INTRODUCTION RECOMMND

Improvements such as grading, filling, over excavation and recompaction, and base or paving which require a grading permit are subject to the included Building and Safety Department Grading Division conditions of approval.

10.BS GRADE. 3 USE-G1.2 OBEY ALL GDG REGS RECOMMND

All grading shall conform to the California Building Code, Ordinance 457, and all other relevant laws, rules, and regulations governing grading in Riverside County and prior to commencing any grading which includes 50 or more cubic yards, the applicant shall obtain a grading permit from the Building and Safety Department.

10.BS GRADE. 4 USE-G1.3 DISTURBS NEED G/PMT RECOMMND

Ordinance 457 requires a grading permit prior to clearing, grubbing, or any top soil disturbances related to construction grading.

10.BS GRADE. 5 USE-G1.6 DUST CONTROL RECOMMND

All necessary measures to control dust shall be implemented by the developer during grading. PM10 plan may be required at the time a grading permit is issued.

10.BS GRADE. 6 USE-G2.3SLOPE EROS CL PLAN RECOMMND

Erosion control - landscape plans, required for manufactured slopes greater than 3 feet in vertical height, are to be signed by a registered landscape architect and bonded per the requirements of Ordinance 457 (refer to dept. form 284-47).

10.BS GRADE. 7 USE-G2.5 2:1 MAX SLOPE RATIO RECOMMND

Graded slopes shall be limited to a maximum steepness ratio of 2:1 (horizontal to vertical) unless otherwise approved.

CONDITIONAL USE PERMIT Case #: CUP03464

Parcel: 425-050-025

10. GENERAL CONDITIONS

10.BS GRADE. 8 USE-G2.6SLOPE STABL'TY ANLYS RECOMMND

A slope stability report shall be submitted and approved by the County Geologist for all proposed cut or fill slopes steeper than 2:1 (horiz. to vert.) or over 30' in vertical height - unless addressed in a previous report.

10.BS GRADE. 9 USE-G2.7DRNAGE DESIGN Q100 RECOMMND

All grading and drainage shall be designed in accordance with Riverside County Flood Control & Water Conservation District's conditions of approval regarding this application. If not specifically addressed in their conditions, drainage shall be designed to accommodate 100 year storm flows.

Additionally, the Building and Safety Department's conditional approval of this application includes an expectation that the conceptual grading plan reviewed and approved for it complies or can comply with any WQMP (water Quality Management Plan) required by Riverside County Flood Control & Water Conservation District.

10.BS GRADE. 10 USE-G2.8MINIMUM DRNAGE GRADE RECOMMND

Minimum drainage grade shall be 1% except on portland cement concrete where .35% shall be the minimum.

10.BS GRADE. 11 USE-G2.9DRNAGE & TERRACING RECOMMND

Provide drainage facilities and terracing in conformance with the Uniform Building Code's chapter on "EXCAVATION & GRADING".

10.BS GRADE. 12 USE-G2.10 SLOPE SETBACKS RECOMMND

Observe slope setbacks from buildings & property lines per the Uniform Building Code as amended by Ordinance 457.

10.BS GRADE. 13 USE-G2.23 OFFST. PAVED PKG RECOMMND

All offstreet parking areas which are conditioned to be paved shall conform to Ordinance 457 base and paving design and inspection requirements.

CONDITIONAL USE PERMIT Case #: CUP03464

Parcel: 425-050-025

10. GENERAL CONDITIONS

10.BS GRADE. 14 USE-G.3.1NO B/PMT W/O G/PMT RECOMMND

Prior to the issuance of any building permit, the property owner shall obtain a grading permit and/or approval to construct from the Grading Division of the Building and Safety Department.

10.BS GRADE. 15 USE-G3.3RETAINING WALLS RECOMMND

Lots which propose retaining walls will require separate permits. They shall be obtained prior to the issuance of any other building permits - unless otherwise approved by the Building and Safety Director. The walls shall be designed by a Registered Civil Engineer - unless they conform to the County Standard Retaining Wall designs shown on the Building and Safety Department form 284-197.

10.BS GRADE. 17 USE-G4.1E-CL 4:1 OR STEEPER RECOMMND

Plant & irrigate all manufactured slopes steeper than a 4:1 (horizontal to vertical) ratio and 3 feet or greater in vertical height with grass or ground cover; slopes 15 feet or greater in vertical height shall be planted with additional shrubs or trees or as approved by the Building & Safety Department's Erosion Control Specialist.

10.BS GRADE. 18 USE-G4.3PAVING INSPECTIONS RECOMMND

The developer/applicant shall be responsible for obtaining the paving inspections required by Ordinance 457.

10.BS GRADE. 20 USE-G1.4 NPDES/SWPPP RECOMMND

Prior to issuance of any grading or construction permits - whichever comes first - the applicant shall provide the Building and Safety Department evidence of compliance with the following: "Effective March 10, 2003 owner operators of grading or construction projects are required to comply with the N.P.D.E.S. (National Pollutant Discharge Elimination System) requirement to obtain a construction permit from the State Water Resource Control Board (SWRCB). The permit requirement applies to grading and construction sites of "ONE" acre or larger. The owner operator can comply by submitting a "Notice of Intent" (NOI), develop and implement a STORM WATER POLLUTION PREVENTION PLAN (SWPPP) and a monitoring program and reporting plan for the construction site.

CONDITIONAL USE PERMIT Case #: CUP03464

Parcel: 425-050-025

10. GENERAL CONDITIONS

10.BS GRADE. 20 USE-G1.4 NPDES/SWPPP (cont.)

RECOMMND

For additional information and to obtain a copy of the NPDES State Construction Permit contact the SWRCB at (916) 657-1146.

Additionally, at the time the county adopts, as part of any ordinance, regulations specific to the N.P.D.E.S., this project (or subdivision) shall comply with them.

E HEALTH DEPARTMENT

10.E HEALTH. 1 USE - NO RESTROOMS/FACILITIES

RECOMMND

If permanent restroom or sanitation facilities are required, the Department of Environmental Health is to be contacted for specific recommendations regarding water and sewerage. (Currently the RV usage for overnight stay is for self contained units only. (No potable water or waste disposal at this time).

EPD DEPARTMENT

10.EPD. 1 MSHCP UWIG COMPLIANCE

RECOMMND

The project shall comply with the Western Riverside Multiple-Species Habitat Conservation Plan (MSHCP) Sections 6.1.4 Urban/Wildlands Interface Guidelines (UWIG) and 7.5.3 Construction Guidelines. Areas of compliance include, but are not limited to:

1)Brush management to reduce fuel loads to protect urban uses (fuel modification zones) will occur only in the boundaries of the development. Fuel modification zones will not encroach into the Western Riverside County Multiple Species Habit Conservation Plan (MSHCP) Conservation Area(s) and/or Public/Quasi-Public (PQP) Lands.

2)Night lighting shall be directed away from the MSHCP Conservation Area(s) and/or PQP Lands. Shielding shall be incorporated in project designs to ensure ambient lighting in the MSHCP Conservation Area(s) and/or PQP Lands do not increase.

3)All landscaping shall conform to the MSHCP, Section 6 in Table 6.2. on pages 6-44 through 6-64.

4)Manufactured slopes associated with proposed site

CONDITIONAL USE PERMIT Case #: CUP03464

Parcel: 425-050-025

10. GENERAL CONDITIONS

10.EPD. 1 MSHCP UWIG COMPLIANCE (cont.)

RECOMMND

development shall not extend into the MSHCP Conservation Area(s) and/or PQP Lands.

5)Noise levels shall not exceed residential noise standards.

6)All drainages shall be kept clear of toxins and ensure that the quantity and quality of runoff discharged from the site are not adversely altered from existing conditions.

7)New roads or trails shall not extend into the MSHCP Conservation Area(s) and/or PQP Lands.

8)Fencing, which restricts the movement of wildlife, shall not be allowed in the MSHCP Conservation Area(s) and/or PQP Lands. Prohibited fencing includes, but is not limited to, chainlink, barbed wire, block wall, and solid wood.

FIRE DEPARTMENT

10.FIRE. 1 USE -CONDITIONS

RECOMMND

ROAD SIGNS SHALL BE INPLACE BY 12/31/09.

GRAVEL ON ROAD SHALL BE DONE BY 3/31/10.

15,000 GALLON WATER TANK WITH FIRE KIT SHALL BE INSTALLED BY 3/31/10.

R.V.'S SHALL BE ROAD WORTHY AT ALL TIMES.

100 FOOT VEGETATION CLEARANCE SHALL BE MAINTAINED AROUND ALL STRUCTURES AND R.V.'S AT ALL TIMES.

NO RV'S OR STRUCTURES WILL BE ALLOWED UNTIL GRAVEL ROAD SURFACE AND WATER STORAGE TANK ARE IN PLACE AND APPROVED AND INSPECTED BY THE RIVERSIDE COUNTY FIRE DEPARTMENT.

10.FIRE. 3 USE-#25-GATE ENTRANCES

RECOMMND

Any gate providing access from a road to a driveway shall be located at least 35 feet from the roadway and shall open to allow a vehicle to stop without obstructing traffic on the road. Where a one-way road with a single traffic lane provides access to a gate entrance, a 38 foot turning radius shall be used.

CONDITIONAL USE PERMIT Case #: CUP03464

Parcel: 425-050-025

10. GENERAL CONDITIONS

10.FIRE. 4

USE-#88A-AUTO/MAN GATES

RECOMMND

Gate(s) shall be automatic operated, minimum 20 feet in width, with a setback of 35 feet from face of curb/flow line. Gate access shall be equipped with a rapid entry system. Plans shall be submitted to the Fire Department for approval prior to installation. Automatic/manual gate pins shall be rated with shear pin force, not to exceed 30 foot pounds. Automatic gates shall be equipped with emergency backup power. Gates activated by the rapid entry system shall remain open until closed by the rapid entry system.

FLOOD RI DEPARTMENT

10.FLOOD RI. 1

USE FLOOD HAZARD REPORT

RECOMMND

CUP 03464 is a proposal to continue the operation of a duck hunting club with ancillary clay target shooting and Recreational Vehicle (RV) usage for overnight stay. The property is located northerly of Ramona Expressway, southerly of Gilman Springs Road and easterly of Davis Road.

The site is located within the San Jacinto River floodplain and floodway. The site is located in the 100-year Zone A1 floodplain limits as delineated on Panel No. 06065C0790G and Panel No. 06065C1455G of the Flood Insurance Rate Maps issued in conjunction with the National Flood Insurance Program administered by the Federal Emergency Management Agency (FEMA).

All of the proposed extended RV spaces are located within the FEMA floodplain/floodway. According to Flood Plain Management Ordinance 458, an RV within a mapped FEMA floodplain/floodway is considered temporary if it is, i) built on a single chassis, ii) 400 square feet or less iii) designed to be self propelled or permanently towable by a light duty truck and, iv) designed for temporary uses like recreation, camping, travel and seasonal. Therefore, if a vehicle cannot meet any of these criteria, for example, it has to be moved by a commercial semi-truck, it would then not qualify as an RV.

If a vehicle that qualifies as an RV under the above definition is onsite for fewer than 180 days, or is fully licensed and ready for highway use, then no floodproofing is required. New permanent RVs and/or structures are unacceptable. No grading or building permits for any new

CONDITIONAL USE PERMIT Case #: CUP03464

Parcel: 425-050-025

10. GENERAL CONDITIONS

10.FLOOD RI. 1 USE FLOOD HAZARD REPORT (cont.) RECOMMND

structures shall be issued on this property.

10.FLOOD RI. 2 USE FEMA PANEL NO RECOMMND

CUP 03464 is within the 100-year Zone A1 flood plain/floodway limits as delineated on Panel No. 06065C0790G and Panel No. 06065C1455G of the Flood Insurance Rate Maps issued in conjunction with the National Flood Insurance Program administered by the Federal Emergency Management Agency (FEMA).

10.FLOOD RI. 3 USE RV'S IN THE FLOODPLAIN RECOMMND

In accordance with Ordinance 458, any RV placed within a mapped FEMA floodplain shall be of a 'temporary' nature. An RV is only considered temporary if it meets all of the following criteria: i) built on a single chassis, ii) 400 square feet or less iii) designed to be self propelled or permanently towable by a light duty truck and, iv) designed for temporary uses like recreation, camping, travel and seasonal. If a vehicle meets these criteria as a 'temporary' RV and is onsite for fewer than 180 days or is fully licensed and ready for highway use, then no floodproofing is required.

10.FLOOD RI. 4 USE NO PERMANENT STRUCTURES RECOMMND

New permanent RVs and structures are unacceptable.

10.FLOOD RI. 5 USE NO GRADING/BUILDING PERMIT RECOMMND

No grading or building permits shall be issued on this site.

PLANNING DEPARTMENT

10.PLANNING. 40 USE - GEOLOGIST'S COMMENTS RECOMMND

AS THIS ENTITLEMENT DOES NOT CONTEMPLATE STRUCTURES FOR HUMAN OCCUPANCY, NO GEOLOGIC STUDY IS REQUIRED AT THIS TIME. IF, IN THE FUTURE, STRUCTURES FOR HUMAN OCCUPANCY ARE REQUIRED, A COMPREHENSIVE GEOLOGIC REPORT SHALL BE REQUIRED AS DESCRIBED BELOW AND AS DESCRIBED ELSEWHERE IN THIS CONDITIONS SET:

A geologic/geotechnical investigation report. The

CONDITIONAL USE PERMIT Case #: CUP03464

Parcel: 425-050-025

10. GENERAL CONDITIONS

10.PLANNING. 40 USE - GEOLOGIST'S COMMENTS (cont.) RECOMMND

investigation shall address geologic hazards including, but not necessarily limited to, slope stability, rock fall hazards, landslide hazards, surface fault rupture, fissures, liquefaction potential, collapsible and/or expansive soils, subsidence, wind and water erosion, debris flows, and groundshaking potential. The report shall be reviewed and approved by the County Engineering Geologist.

10.PLANNING. 41 MAP - IF HUMAN REMAINS FOUND RECOMMND

If human remains are encountered, State Health and Safety Code Section 7050.5 states that no further disturbance shall occur until the Riverside County Coroner has made the necessary findings as to origin. Further, pursuant to Public Resource Code Section 5097.98(b) remains shall be left in place and free from disturbance until a final decision as to the treatment and disposition has been made. If the Riverside County Coroner determines the remains to be Native American, the Native American Heritage Commission shall be contacted within a resonable timeframe. Subsequently, the Native American Heritage Commission shall identify the "most likely descendant." The most likely descendant shall then make recommendations and engage in consultation concerning the treatment of the remains as provided in Public Resources Code Section 5097.98.

10.PLANNING. 42 MAP - INADVERTENT ARCHAEO FIND RECOMMND

If during ground disturbance activities, unique cultural resources are discovered that were not assessed by the archaeological report(s) and/or environemntal assessment conducted prior to project approval, the following procedures shall be followed. Unique cultural resources are defined, for this condition, as being multiple artifacts in close association with each other, but may include fewer artifacts if the area of the find is determined to be of significance due to its sacred or cultural importance.

1. All ground disturbance activities within 100 feet of the discovered cultural resources shall be halted until a meeting is convened between the developer, the archaeologist, the Native American tribal respresentative and the Planning Director to discuss the significance of the find.

CONDITIONAL USE PERMIT Case #: CUP03464

Parcel: 425-050-025

10. GENERAL CONDITIONS

10.PLANNING. 42 MAP - INADVERTENT ARCHAEO FIND (cont.) RECOMMND

2. At the meeting, the significance of the discoveries shall be discussed and after consultation with the Native American tribal representative and the archaeologist, a decision shall be made, with the concurrence of the Planning Director, as to the appropriate mitigation (documentation, recovery, avoidance, etc.) for the cultural resources.

3. Grading of further ground disturbance shall not resume within the area of the discovery until an agreement has been reached by all parties as to the appropriate mitigation.

10.PLANNING. 43 USE - COMPLY WITH ORD./CODES RECOMMND

The development of these premises shall comply with the standards of Ordinance No. 348 and all other applicable Riverside County ordinances and State and Federal codes.

The development of the premises shall conform substantially with that as shown on APPROVED EXHIBIT A, unless otherwise amended by these conditions of approval.

10.PLANNING. 44 USE - FEES FOR REVIEW RECOMMND

Any subsequent submittals required by these conditions of approval, including but not limited to grading plan, building plan or mitigation monitoring review, shall be reviewed on an hourly basis (research fee), or other such review fee as may be in effect at the time of submittal, as required by Ordinance No. 671. Each submittal shall be accompanied with a letter clearly indicating which condition or conditions the submittal is intended to comply with.

10.PLANNING. 45 USE - LIGHTING HOODED/DIRECTED RECOMMND

Any outside lighting shall be hooded and directed so as not to shine directly upon adjoining property or public rights-of-way.

10.PLANNING. 46 USE - COLORS & MATERIALS RECOMMND

Building colors and materials shall be in substantial conformance with those shown on APPROVED EXHIBIT B.

CONDITIONAL USE PERMIT Case #: CUP03464

Parcel: 425-050-025

10. GENERAL CONDITIONS

10.PLANNING. 51 USE - NO OUTDOOR ADVERTISING RECOMMND

No outdoor advertising display, sign or billboard (not including on-site advertising or directional signs) shall be constructed or maintained within the property subject to this approval.

10.PLANNING. 54 USE - PHASE BY NEW PERMIT RECOMMND

Construction of this project may be done progressively in phases provided a plan is submitted with appropriate fees to the Planning Department and approved prior to issuance of any building permits. Phasing approval shall not apply to the requirements of any agency other than the Planning Department unless so indicated by the affected agency.

10.PLANNING. 55 USE - LANDSCAPE SPECIES RECOMMND

Drought tolerant and native plant species shall be preferred over non-drought tolerant and non-native species. However, the quantity and extent of those species shall depend on the project's climatic zones. Alternative types of low volume irrigation are encouraged to be used in order to conserve water.

10.PLANNING. 61 USE - NO RESIDENT OCCUPANCY RECOMMND

No permanent occupancy shall be permitted within the property approved under this conditional use permit as a principal place of residence except a caretaker's dwelling. No person, except a caretaker and members of the caretaker's family, shall use the premises as a permanent mailing address nor be entitled to vote using an address within the premises as a place of residence.

10.PLANNING. 62 USE - MAINTAIN LICENSING RECOMMND

At all times during the conduct of the permitted use individuals participating in hunting or similar activities shall maintain and keep in effect valid licensing approval from the California Department of Fish and Game, or equivalent agency as provided by law when required by that agency. Should such licensing be denied, expire or lapse at any time in the future, those individuals without proper licensing, may not participate in such activities.

CONDITIONAL USE PERMIT Case #: CUP03464

Parcel: 425-050-025

10. GENERAL CONDITIONS

10.PLANNING. 63 USE - EXTERIOR NOISE LEVELS RECOMMND

Exterior noise levels produced by any use allowed under this permit, including, but not limited to, any outdoor public address system, shall not exceed 45 db(A), 10-minute LEQ, as measured from the property boundaries. In the event noise exceeds this standard, the permittee or the permittee's successor-in-interest shall take the necessary steps to remedy the situation, which may include discontinued operation of the facilities.

10.PLANNING. 64 USE - NOISE MONITORING REPORTS RECOMMND

The permit holder may be required to submit periodic noise monitoring reports as determined by the Department of Building and Safety as part of a code enforcement action. Upon written notice from the Department of Building and Safety requiring such a report, the permittee or the permittee's successor-in-interest shall prepare and submit an approved report within thirty (30) calendar days to the Department of Building and Safety, unless more time is allowed through written agreement by the Department of Building and Safety. The noise monitoring report shall be approved by the Office of Industrial Hygiene of the Health Service Agency (the permittee or the permittee's successor-in-interest shall be required to place on deposit sufficient funds to cover the costs of this approval prior to commencing the required report).

10.PLANNING. 66 USE - CAUSES FOR REVOCATION RECOMMND

In the event the use hereby permitted under this permit, a) is found to be in violation of the terms and conditions of this permit, b) is found to have been obtained by fraud or perjured testimony, or c) is found to be detrimental to the public health, safety or general welfare, or is a public nuisance, this permit shall be subject to the revocation procedures.

10.PLANNING. 72 USE - MT PALOMAR LIGHTING AREA RECOMMND

Within the Mt. Palomar Special Lighting Area, as defined in Ordinance No. 655, low pressure sodium vapor lighting or overhead high pressure sodium vapor lighting with shields or cutoff luminaires, shall be utilized.

CONDITIONAL USE PERMIT Case #: CUP03464

Parcel: 425-050-025

10. GENERAL CONDITIONS

10.PLANNING. 79 USE - BUSINESS LICENSING

RECOMMND

Every person conducting a business within the unincorporated area of Riverside County, as defined in Riverside County Ordinance No. 857, shall obtain a business license. For more information regarding business registration, contact the Business Registration and License Program Office of the Building and Safety Department at www.rctlma.org.buslic.

10.PLANNING. 80 USE - VIABLE LANDSCAPING

RECOMMND

All plant materials within landscaped areas shall be maintained in a viable growth condition throughout the life of this permit. To ensure that this occurs, the Planning Department shall require inspections in accordance with the Planning Department's Milestone 90 condition entitled "USE - LNDSCP/IRRIG INSTALL INS."

10.PLANNING. 81 USE - LANDSCAPING REVIEW/COMPL

RECOMMND

All landscaping plans shall be prepared in accordance with Ordinance 859 (as adopted and any amendments thereto), the Riverside County Guide to California Landscaping, and Ordinance 348, Section 18.12. Such plans shall be reviewed and approved by the Planning Department, the appropriate maintenance authority, and shall be in conformance with the PRELIMINARY LANDSCAPING plans.

10.PLANNING. 82 USE - RV PARK STANDARDS

RECOMMND

The project shall be consistent with the following development standards contained in Ordinance 348, Article XIXd, section 19.98 - Development Standards for Vacation Recreational Vehicle Parks. Accessory structures:

(1) No accessory structures including, but not limited to, ramadas, cabanas, and storage structures, shall be constructed on individual recreational vehicle spaces except patio covers may be constructed provided the following criteria are met and maintained:

a. The patio covers are located or constructed and maintained by the park owner must be temporary in nature.

b. The patio covers are self-supporting and in no way permanently attached to a recreational vehicle.

CONDITIONAL USE PERMIT Case #: CUP03464

Parcel: 425-050-025

10. GENERAL CONDITIONS

10.PLANNING. 82 USE - RV PARK STANDARDS (cont.) RECOMMND

c. Any patio cover or fencing that obstructs the removal of a trailer from a space shall be equipped with bolts or otherwise designed to facilitate removal of the trailers with not more than 30 minutes of preparation time.

(2) All awnings shall be supported off the individual recreational vehicle, shall remain attached to the recreational vehicle at all times, and shall not be connected in any way to a permanent structure. Free standing awnings shall not be permitted.

Recreational vehicles parked on the site shall be in a roadworthy condition. A roadworthy condition is hereby defined as: equipped with valid registration tags, supported by an axle, equipped with operable brake and tail lights, having access to tires that will allow the trailer to be driven from the site with not more than 30 minutes of preparation time.

During periods of non-occupancy, RVs shall be permitted to remain on-site.

TRANS DEPARTMENT

10.TRANS. 1 USE - TS/EXEMPT RECOMMND

The Transportation Department has not required a traffic study for the subject project. The Transportation Department has determined that the project is exempt from traffic study requirements.

20. PRIOR TO A CERTAIN DATE

EPD DEPARTMENT

20.EPD. 1 MSHCP CONSERVATION EASEMENT RECOMMND

Within the first 6 months of approval and prior to use, building permit issuance, or grading permit issuance, which ever comes first, as agreed to by the APPLICANT through the Habitat Acquisition Negotiation Strategy (HANS file # 1533), established by the Western Riverside County Multiple Species Habitat Conservation Plan, a conservation easement over the entire project area boundary as shown on CUP 3464 AMENDED #2 EXHIBIT dated 12/17/08, shall be offered to the Western Riverside County Regional

CONDITIONAL USE PERMIT Case #: CUP03464

Parcel: 425-050-025

20. PRIOR TO A CERTAIN DATE

20.EPD. 1

MSHCP CONSERVATION EASEMENT (cont.)

RECOMMND

Conservation Authority (RCA), as County direct or authorized and accepted by the RCA. Prior to the acceptance of the conservation easement by the RCA, the RCA shall obtain a preliminary title report and conduct a Phase I Environmental Site Assessment for the area covered by the conservation easement. The applicant shall provide access to the project site to the RCA and their agents for the purposes of conducting the Phase I Environmental Site Assessment. The RCA shall have sole and absolute discretion concerning the approval and acceptance of the information contained in the preliminary title report and Phase I Environmental Site Assessment. Title to the property covered by the conservation easement shall be free and clear of all liens, encumbrances, easements, roads and leases (recorded and unrecorded) except those lien, encumbrances, easements, and leases, which are the sole discretion of the RCA.

PLANNING DEPARTMENT

20.PLANNING. 1

USE - EXPIRATION DATE-CUP

RECOMMND

This approval shall be used within two (2) years of approval date; otherwise, it shall become null and void and of no effect whatsoever. By use is meant the beginning of substantial construction contemplated by this approval within a two (2) year period which is thereafter diligently pursued to completion or o the actual occupancy of existing buildings or land under the terms of the authorized use. Prior to the expiration of the two year period, the permittee may request a one (1) year extension of time request in which to use this plot plan. A maximum of three one-year extension of time requests shall be permitted. Should the time period established by any of the extension of time requests lapse, or should all three one-year extensions be obtained and no substantial construction or use of this plot plan be initiated within five (5) years of the effective date of the issuance of this plot plan, this plot plan shall become null and void.

20.PLANNING. 3

USE - REVIEW OPERATION HOURS

RECOMMND

One (1) year after issuance of occupancy permit the Planning Director and the Director of Building and Safety may review this permit to consider the hours of operation. If significant complaints have been received regarding

CONDITIONAL USE PERMIT Case #: CUP03464

Parcel: 425-050-025

20. PRIOR TO A CERTAIN DATE

20.PLANNING. 3 USE - REVIEW OPERATION HOURS (cont.) RECOMMND

noise and nuisance, the hours of operation of the private hunt club may be further restricted.

20.PLANNING. 6 USE - EXISTING STRUCTURE CHECK RECOMMND

WITHIN SIXTY (60) DAYS OF THE EFFECTIVE DATE OF THIS PERMIT, the permittee or the permittee's successors-in-interest shall apply to the Building and Safety Department for all necessary permits, including the submission of all required documents and fees for any plan check review as determined by the Director of the Department of Building and Safety, to ensure that all existing buildings, structures and uses are in compliance with Ordinance No. 348 and Ordinance No. 457 and the conditions of approval of this permit.

20.PLANNING. 7 USE - LIFE OF PERMIT RECOMMND

Conditional Use Permit No. 3464 shall remain valid and ineffect, subject to the Conditions of Approval contained herein and all applicable Riverside County Ordinances and Policies, unless the subject permit is revoked by the County of Riverside.

20.PLANNING. 8 USE - CLUB BY-LAWS RECOMMND

Within ninety (90) days of the approval of this permit, the Hunt Club shall provide by-laws and other policy documents, agreed to by all members of the Club, restricting the use of lead shot in the trap and skeet area of the proposed project. The documents shall be submitted to the Planning Department for review and approval prior to any trap and skeet use on the project site.

60. PRIOR TO GRADING PRMT ISSUANCE

BS GRADE DEPARTMENT

60.BS GRADE. 1 USE-G2.1 GRADING BONDS RECOMMND

Grading in excess of 199 cubic yards will require performance security to be posted with the Building and Safety Department. Single Family Dwelling units graded one lot per permit and proposing to grade less than 5,000 cubic yards are exempt.

CONDITIONAL USE PERMIT Case #: CUP03464

Parcel: 425-050-025

60. PRIOR TO GRADING PRMT ISSUANCE

60.BS GRADE. 2 USE-G2.3SLOPE EROS CL PLAN RECOMMND

Erosion control - landscape plans, required for manufactured slopes greater than 3 feet in vertical height, are to be signed by a registered landscape architect and bonded per the requirements of Ordinance 457, see form 284-47.

60.BS GRADE. 3 USE-G2.4GEOTECH/SOILS RPTS RECOMMND

Geotechnical soils reports, required in order to obtain a grading permit, shall be submitted to the Building and Safety Department's Grading Division for review and approval prior to issuance of a grading permit.

All grading shall be in conformance with the recommendations of the geotechnical/soils reports as approved by Riverside County.*

*The geotechnical/soils, compaction and inspection reports will be reviewed in accordance with the RIVERSIDE COUNTY GEOTECHNICAL GUIDELINES FOR REVIEW OF GEOTECHNICAL AND GEOLOGIC REPORTS.

60.BS GRADE. 4 USE-G2.7DRNAGE DESIGN Q100 RECOMMND

All grading and drainage shall be designed in accordance with Riverside County Flood Control & Water Conservation District's conditions of approval regarding this application. If not specifically addressed in their conditions, drainage shall be designed to accommodate 100 year storm flows.

Additionally, the Building and Safety Department's conditional approval of this application includes an expectation that the conceptual grading plan reviewed and approved for it complies or can comply with any WQMP (water Quality Management Plan) required by Riverside County Flood Control & Water Conservation District.

60.BS GRADE. 7 USE-G2.15NOTRD OFFSITE LTR RECOMMND

A notarized letter of permission, from the affected property owners or easement holders, is required for any proposed off site grading.

CONDITIONAL USE PERMIT Case #: CUP03464

Parcel: 425-050-025

60. PRIOR TO GRADING PRMT ISSUANCE

60.BS GRADE. 9 USE-G1.4 NPDES/SWPPP

RECOMMND

Prior to issuance of any grading or construction permits - whichever comes first - the applicant shall provide the Building and Safety Department evidence of compliance with the following: "Effective March 10, 2003 owner operators of grading or construction projects are required to comply with the N.P.D.E.S. (National Pollutant Discharge Elimination System) requirement to obtain a construction permit from the State Water Resource Control Board (SWRCB). The permit requirement applies to grading and construction sites of "ONE" acre or larger. The owner operator can comply by submitting a "Notice of Intent" (NOI), develop and implement a STORM WATER POLLUTION PREVENTION PLAN (SWPPP) and a monitoring program and reporting plan for the construction site. For additional information and to obtain a copy of the NPDES State Construction Permit contact the SWRCB at (916) 657-1146.

Additionally, at the time the county adopts, as part of any ordinance, regulations specific to the N.P.D.E.S., this project (or subdivision) shall comply with them.

60.BS GRADE. 10 USE IMPORT/EXPORT

RECOMMND

In instances where a grading plan involves import or export, prior to obtaining a grading permit, the applicant shall have obtained approval for the import/export location from the Building and Safety department. If an Environmental Assessment, prior to issuing a grading permit, did not previously approve either location, a Grading Environmental Assessment shall be submitted to the Planning Director and the Environmental Programs Director for review and comment and to the Building and Safety Department Director for approval. Additionally, if the movement of import/export occurs using county roads, review and approval of the haul routes by the Transportation Department will be required.

EPD DEPARTMENT

60.EPD. 1 MSHCP CONSERVATION EASEMENT

RECOMMND

Prior to use, building permit issuance, or grading permit issuance, which ever comes first, as agreed to by the Applicant through the Habitat Acquisition Negotiation Strategy (HANS file # 1533), established by the Western Riverside County Multiple Species Habitat Conservation

CONDITIONAL USE PERMIT Case #: CUP03464

Parcel: 425-050-025

60. PRIOR TO GRADING PRMT ISSUANCE

60.EPD. 1

MSHCP CONSERVATION EASEMENT (cont.)

RECOMMND

Plan, a conservation easement over the entire project area boundary as shown on the CUP 3464 AMENDED #2 Exhibit dated 12/17/08, shall be offered to the Western Riverside County Regional Conservation Authority (RCA), as County directs or authorizes and accepted by the RCA. Prior to the acceptance of the conservation easement by the RCA, the RCA shall obtain a preliminary title report and conduct a Phase 1 Environmental Site Assessment for the area covered by the conservation easement. The applicant shall provide access to the project site to the RCA and their agents for purposes of conducting the Phase 1 Environmental Site Assessment. The RCA shall have sole and absolute discretion concerning approval and acceptance of the information contained in the preliminary title report and Phase 1 Environmental Assessment. Title to the property covered by the conservation easement shall be free and clear of all liens, encumbrances, easements, roads and leases (recorded or unrecorded) except those liens, encumbrances, easements and leases, which are the sole discretion of the RCA.

FLOOD RI DEPARTMENT

60.FLOOD RI. 1

USE NO GRADING/BUILDING PERMIT

RECOMMND

No grading or building permits shall be issued on this site.

PLANNING DEPARTMENT

60.PLANNING. 19

USE - GEOLOGIC STUDY

RECOMMND

PRIOR TO ISSUANCE OF GRADING PERMITS (IF GRADING IS FOR THE PURPOSE OF PLACING STRUCTURES FOR HUMAN OCCUPANCY ON THIS SITE), THE FOLLOWING SPECIAL GEOLOGIC STUDIES SHALL BE SUBMITTED TO AND APPROVED BY THE COUNTY GEOLOGIST:

A geologic/geotechnical investigation report. The investigation shall address geologic hazards including, but not necessarily limited to, slope stability, rock fall hazards, landslide hazards, surface fault rupture, fissures, liquefaction potential, collapsible and/or expansive soils, subsidence, wind and water erosion, debris flows, and groundshaking potential. The report shall be reviewed and approved by the County Engineering Geologist.

CONDITIONAL USE PERMIT Case #: CUP03464

Parcel: 425-050-025

60. PRIOR TO GRADING PRMT ISSUANCE

60.PLANNING. 31 USE - FEE STATUS RECOMMND

Prior to the issuance of grading permits for Conditional Use Permit No. 3464, the Planning Department shall determine the status of the deposit based fees. If the fees are in a negative status, the permit holder shall pay the outstanding balance.

60.PLANNING. 32 USE - PLNTLOGST RETAINED RECOMMND

Prior to issuance of grading permits, a qualified paleontologist shall be retained by the developer for consultation and comment on the proposed grading with respect to potential paleontological impacts. Should the paleontologist find the potential is high for impact to significant resources, a pre-grade meeting between the paleontologist and the excavation and grading contractor shall be arranged. When necessary, the paleontologist or representative shall have the authority to temporarily divert, redirect, or halt grading activity to allow recovery of fossils. The developer shall submit the name, telephone number and address of the retained paleontologist to the Planning Department.

The paleontologist shall submit in writing to the Planning Department the results of the initial consultation and the details of the fossil recovery plan if recovery was deemed necessary. The written results shall be submitted prior to issuance of grading permit.

80. PRIOR TO BLDG PRMT ISSUANCE

BS GRADE DEPARTMENT

80.BS GRADE. 1 USE* -G3.1NO B/PMT W/O G/PMT RECOMMND

Prior to issuance of any building permit, the property owner shall obtain a grading permit and/or approval to construct from the Grading Division of the Building and Safety Department.

EPD DEPARTMENT

80.EPD. 1 MSHCP CONSERVATION EASEMENT RECOMMND

Prior to use, building permit issuance or grading permit issuance, which ever comes first, as agreed to by the Applicant through the Habitat Acquisition Negotiation

CONDITIONAL USE PERMIT Case #: CUP03464

Parcel: 425-050-025

80. PRIOR TO BLDG PRMT ISSUANCE

80.EPD. 1

MSHCP CONSERVATION EASEMENT (cont.)

RECOMMND

Strategy (HANS file # 1533), established by the Western Riverside County Multiple Species Habitat Conservation Plan, a conservation easement over the entire project area boundary as shown on the CUP 3464 AMENDED #2 Exhibit dated 12/17/08, shall be offered to the Western Riverside County Regional Conservation Authority (RCA), as County directs or authorizes and accepted by the RCA. Prior to the acceptance of the conservation easement by the RCA, the RCA shall obtain a preliminary title report and conduct a Phase 1 Environmental Site Assessment for the area covered by the conservation easement. The applicant shall provide access to the project site to the RCA and their agents for purposes of conducting the Phase 1 Environmental Site Assessment. The RCA shall have sole and absolute discretion concerning approval and acceptance of the information contained in the preliminary title report and Phase 1 Environmental Assessment. Title to the property covered by the conservation easement shall be free and clear of all liens, encumbrances, easements, roads and leases (recorded or unrecorded) except those liens, encumbrances, easements and leases, which are the sole discretion of the RCA.

FIRE DEPARTMENT

80.FIRE. 1

USE-#17A-BLDG PLAN CHECK \$

RECOMMND

Building Plan check deposit base fee of \$1,056.00, shall be paid in a check or money order to the Riverside County Fire Department after plans have been approved by our office.

FLOOD RI DEPARTMENT

80.FLOOD RI. 1

USE NO GRADING/BUILDING PERMIT

RECOMMND

No grading or building permits shall be issued on this site.

PLANNING DEPARTMENT

80.PLANNING. 45

USE - GEOLOGIC STUDY

RECOMMND

PRIOR TO ISSUANCE OF BUILDING PERMITS (IF STRUCTURES FOR HUMAN OCCUPANCY), THE FOLLOWING SPECIAL GEOLOGIC STUDIES SHALL BE SUBMITTED TO AND APPROVED BY THE COUNTY GEOLOGIST:

CONDITIONAL USE PERMIT Case #: CUP03464

Parcel: 425-050-025

80. PRIOR TO BLDG PRMT ISSUANCE

80.PLANNING. 45 USE - GEOLOGIC STUDY (cont.) RECOMMND

A geologic/geotechnical investigation report. The investigation shall address geologic hazards including, but not necessarily limited to, slope stability, rock fall hazards, landslide hazards, surface fault rupture, fissures, liquefaction potential, collapsible and/or expansive soils, subsidence, wind and water erosion, debris flows, and groundshaking potential. The report shall be reviewed and approved by the County Engineering Geologist.

80.PLANNING. 48 USE - CONFORM TO ELEVATIONS RECOMMND

Elevations of all buildings and structures submitted for building plan check approval shall be in substantial conformance with the elevations shown on APPROVED EXHIBIT B.

80.PLANNING. 50 USE - ROOF EQUIPMENT SHIELDING RECOMMND

Roof mounted equipment shall be shielded from ground view. Screening material shall be subject to Planning Department approval.

80.PLANNING. 62 USE - SCHOOL MITIGATION RECOMMND

Impacts to the San Jacinto Unified School District shall be mitigated in accordance with California State law.

80.PLANNING. 65 USE - LIGHTING PLANS RECOMMND

All parking lot lights and other outdoor lighting shall be shown on electrical plans submitted to the Department of Building and Safety for plan check approval and shall comply with the requirements of Riverside County Ordinance No. 655 and the Riverside County Comprehensive General Plan.

80.PLANNING. 66 USE - FEE STATUS RECOMMND

Prior to issuance of building permits for Conditional Use Permit No. 3464, the Planning Department shall determine the status of the deposit based fees for project. If the case fees are in a negative state, the permit holder shall pay the outstanding balance.

CONDITIONAL USE PERMIT Case #: CUP03464

Parcel: 425-050-025

80. PRIOR TO BLDG PRMT ISSUANCE

80.PLANNING. 68 USE - LANDSCAPING SECURITIES

RECOMMND

Performance securities, in amounts to be determined by the Director of Building and Safety to guarantee the installation of plantings, irrigation system, walls and/or fences, in accordance with the approved plan, shall be filed with the Department of Building and Safety. Securities may require review by County Counsel and other staff. Permit holder is encouraged to allow adequate time to ensure that securities are in place. The performance security may be released one year after structural final, inspection report, and the One-Year Post Establishment report confirms that the planting and irrigation components have been adequately installed and maintained. A cash security shall be required when the estimated cost is \$2,500.00 or less.

90. PRIOR TO BLDG FINAL INSPECTION

BS GRADE DEPARTMENT

90.BS GRADE. 1 USE*G4.3PAVING INSPECTIONS

RECOMMND

The developer/applicant shall be responsible for obtaining the paving inspections required by Ordinance 457.

FIRE DEPARTMENT

90.FIRE. 1 USE-#45-FIRE LANES

RECOMMND

The applicant shall prepare and submit to the Fire Department for approval, a site plan designating required fire lanes with appropriate lane painting and/or signs.

90.FIRE. 2 USE-#27-EXTINGUISHERS

RECOMMND

Install portable fire extinguishers with a minimum rating of 2A-10BC and signage. Fire Extinguishers located in public areas shall be in recessed cabinets mounted 48" (inches) to center above floor level with maximum 4" projection from the wall. Contact Fire Department for proper placement of equipment prior to installation.

CONDITIONAL USE PERMIT Case #: CUP03464

Parcel: 425-050-025

90. PRIOR TO BLDG FINAL INSPECTION

PLANNING DEPARTMENT

90.PLANNING. 8 USE - ROOF EQUIPMENT SHIELDING RECOMMND

Roof-mounted equipment shall be shielded from ground view. Screening material shall be subject to Planning Department approval.

90.PLANNING. 11 USE - UTILITIES UNDERGROUND RECOMMND

All utilities, except electrical lines rated 33 kV or greater, shall be installed underground. If the permittee provides to the Department of Building and Safety and the Planning Department a definitive statement from the utility provider refusing to allow underground installation of the utilities they provide, this condition shall be null and void with respect to that utility.

90.PLANNING. 25 USE - CONDITION COMPLIANCE RECOMMND

The Department of Building and Safety shall verify that the Development Standards of this approval and all other preceding conditions have been complied with prior to any use allowed by this permit.

90.PLANNING. 28 USE - ORD 810 O S FEE (2) RECOMMND

Prior to the issuance of a certificate of occupancy, or upon building permit final inspection prior to use or occupancy for cases without final inspection or certificate of occupancy (such as an SMP), whichever comes first, the applicant shall comply with the provisions of Riverside County Ordinance No. 810, which requires the payment of the appropriate fee set forth in the Ordinance. The amount of the fee will be based on the "Project Area" as defined in the Ordinance and the aforementioned Condition of Approval. The Project Area for Conditional Use Permit No. 3464 is calculated to be 1.37 acres. In the event Riverside County Ordinance No. 810 is rescinded, this condition will no longer be applicable. However, should Riverside County Ordinance No. 810 be rescinded and superseded by a subsequent mitigation fee ordinance, payment of the appropriate fee set forth in that ordinance shall be required.

08/24/09
11:08

Riverside County LMS
CONDITIONS OF APPROVAL

Page: 25

CONDITIONAL USE PERMIT Case #: CUP03464

Parcel: 425-050-025

90. PRIOR TO BLDG FINAL INSPECTION

90.PLANNING. 29 USE - ORD NO. 659 (DIF)

RECOMMND

Prior to the issuance of either a certificate of occupancy or prior to building permit final inspection, the applicant shall comply with the provisions of Riverside County Ordinance No. 659, which requires the payment of the appropriate fee set forth in the Ordinance. Riverside County Ordinance No. 659 has been established to set forth policies, regulations and fees related to the funding and installation of facilities and the acquisition of open space and habitat necessary to address the direct and cumulative environmental effects generated by new development project described and defined in this Ordinance, and it establishes the authorized uses of the fees collected.

The amount of the fee for commercial or industrial development shall be calculated on the basis of the "Project Area," as defined in the Ordinance, which shall mean the net area, measured in acres, from the adjacent road right-of-way to the limits of the project development. The Project Area for Conditional Use Permit No. 3464 has been calculated to be 1.37 acres.

In the event Riverside County Ordinance No. 659 is rescinded, this condition will no longer be applicable. However, should Riverside County Ordinance No. 659 be rescinded and superseded by a subsequent mitigation fee ordinance, payment of the appropriate fee set forth in that ordinance shall be required.

COMPREHENSIVE PROJECT REVIEW
(*INITIAL CASE ACCEPTANCE) COMMENT AGENDA
RIVERSIDE COUNTY PLANNING DEPARTMENT
9TH FLOOR, CAC - P.O. Box 1409
Riverside, CA 92502-1409

DATE: October 12, 2005

Transportation
Environmental Health
Flood Control District
Fire Department
Building & Safety (Grading)
Regional Parks & Open Space
Geologist
EPD
Donna Duron
Sheriff's Dept
Riv. Co. Waste
CSA #152

Supervisor Ashley
Commissioner Zuppardo
Riverside Transit Agency
City of Moreno Valley
San Jacinto Unified School Dist.
Eastern Municipal Water Dist.
So. Calif. Edison
Caltrans#8
Caltrans Aeronautics Division – David Cohen
Regional Quality Control Board #8
EIC(Attachment "A")

CONDITIONAL USE PERMIT NO. 03464 – EA40284 – Applicant: Ramona Duck Club – Engineer/Rep.: Overton Kuhn – Fifth Supervisorial District – Hemet-San Jacinto Zoning District, Lakeview Zoning Area – Reche Canyon/Badlands Area Plan: Open Space: Conservation (OS-C) – Location: Northerly of Ramona Expressway, southerly of Gilman Springs Road, and easterly of Davis Road – 92.21 Gross Acres – Zoning: Rural Residential (R-R), Heavy Agriculture – 10 Acre Minimum (A-2-10) – REQUEST: Continued operation as a duck hunting club with ancillary clay target shooting and RV usage for overnight stay. – APNs: 423-040-017, 423-050-008, 025

Please review the case described above, along with the attached tentative map/exhibit **This case is scheduled for a CPR meeting on November 3, 2005**. **All County Agencies and Departments, please have draft conditions in the Land Management System by the above date.** If you cannot clear the exhibit, please have corrections in the system and DENY the routing. Once the route is complete, and the approval screen is approved with or without corrections, the case can be scheduled for a public hearing. All other agencies, please have your comments/conditions to the Planning Department as soon as possible. Your comments/recommendations/conditions are requested so that they may be incorporated in the staff report for this particular case.

Should you have any questions regarding this item, please do not hesitate to contact **Russell Brady**, Project Planner, at (909) 955-1888.

COMMENTS:

DATE: SIGNATURE:
PLEASE PRINT NAME AND TITLE:
TELEPHONE:

If you do not use this letter for your response, please indicate the project planner's name. Thank you

COMPREHENSIVE PROJECT REVIEW
(*INITIAL CASE ACCEPTANCE) COMMENT AGENDA
RIVERSIDE COUNTY PLANNING DEPARTMENT

9TH FLOOR, CAC - P.O. Box 1409
Riverside, CA 92502-1409

RECEIVED
OCT 20 2005

DATE: October 12, 2005

Transportation
Environmental Health
Flood Control District
Fire Department
Building & Safety (Grading)
Regional Parks & Open Space
Geologist
EPD
Donna Duron
Sheriff's Dept
Riv. Co. Waste
CSA #152

Supervisor Ashley
Commissioner Zuppardo
Riverside Transit Agency
City of Moreno Valley
San Jacinto Unified School Dist.
Eastern Municipal Water Dist.
So. Calif. Edison
Caltrans#8
Caltrans Aeronautics Division – David Cohen
Regional Quality Control Board #8
EIC(Attachment "A")

ADMINISTRATION
RIVERSIDE COUNTY
PLANNING DEPARTMENT

CONDITIONAL USE PERMIT NO. 03464 – EA40284 – Applicant: Ramona Duck Club – Engineer/Rep.: Overton Kuhn – Fifth Supervisorial District – Hemet-San Jacinto Zoning District, Lakeview Zoning Area – Reche Canyon/Badlands Area Plan: Open Space: Conservation (OS-C) – Location: Northerly of Ramona Expressway, southerly of Gilman Springs Road, and easterly of Davis Road – 92.21 Gross Acres – Zoning: Rural Residential (R-R), Heavy Agriculture – 10 Acre Minimum (A-2-10) – REQUEST: Continued operation as a duck hunting club with ancillary clay target shooting and RV usage for overnight stay. – APNs: 423-040-017, 423-050-008, 025

Please review the case described above, along with the attached tentative map/exhibit **This case is scheduled for a CPR meeting on November 3, 2005**. All County Agencies and Departments, please have draft conditions in the Land Management System by the above date. If you cannot clear the exhibit, please have corrections in the system and DENY the routing. Once the route is complete, and the approval screen is approved with or without corrections, the case can be scheduled for a public hearing. All other agencies, please have your comments/conditions to the Planning Department as soon as possible. Your comments/recommendations/conditions are requested so that they may be incorporated in the staff report for this particular case.

Should you have any questions regarding this item, please do not hesitate to contact **Russell Brady**, Project Planner, at (909) 955-1888.

COMMENTS:

"No Comment"

DATE:

SIGNATURE:

PLEASE PRINT NAME AND TITLE:

TELEPHONE: (951) 791-3409

10-18-05

Kum Judge
Deputy Kum Judge

If you do not use this letter for your response, please indicate the project planner's name. Thank you

COMPREHENSIVE PROJECT REVIEW
(*INITIAL CASE ACCEPTANCE) COMMENT AGENDA
RIVERSIDE COUNTY PLANNING DEPARTMENT
9TH FLOOR, CAC - P.O. Box 1409
Riverside, CA 92502-1409

SCANNED

DATE: October 12, 2005

By: MFA
Date: 10/14/05

Transportation
Environmental Health
Flood Control District
Fire Department
Building & Safety (Grading)
Regional Parks & Open Space
Geologist
EPD
Donna Duron
Sheriff's Dept
Riv. Co. Waste
CSA #152

RECEIVED
NOV 02 2005
ADMINISTRATION
RIVERSIDE CO.
PLANNING DEPARTMENT

Supervisor Ashley
Commissioner Zuppardo
Riverside Transit Agency
City of Moreno Valley
San Jacinto Unified School Dist.
Eastern Municipal Water Dist.
So. Calif. Edison
Caltrans#8
Caltrans Aeronautics Division – David Cohen
Regional Quality Control Board #8
EIC(Attachment "A")

OCT 14 PM 1:04

CONDITIONAL USE PERMIT NO. 03464 – EA40284 – Applicant: Ramona Duck Club – Engineer/Rep.: Overton Kuhn – Fifth Supervisorial District – Hemet-San Jacinto Zoning District, Lakeview Zoning Area – Reche Canyon/Badlands Area Plan: Open Space: Conservation (OS-C) – Location: Northerly of Ramona Expressway, southerly of Gilman Springs Road, and easterly of Davis Road – 92.21 Gross Acres – Zoning: Rural Residential (R-R), Heavy Agriculture – 10 Acre Minimum (A-2-10) – REQUEST: Continued operation as a duck hunting club with ancillary clay target shooting and RV usage for overnight stay. – APNs: 423-040-017, 423-050-008, 025

Please review the case described above, along with the attached tentative map/exhibit **This case is scheduled for a CPR meeting on November 3, 2005**. All County Agencies and Departments, please have draft conditions in the Land Management System by the above date. If you cannot clear the exhibit, please have corrections in the system and DENY the routing. Once the route is complete, and the approval screen is approved with or without corrections, the case can be scheduled for a public hearing. All other agencies, please have your comments/conditions to the Planning Department as soon as possible. Your comments/recommendations/conditions are requested so that they may be incorporated in the staff report for this particular case.

Should you have any questions regarding this item, please do not hesitate to contact **Russell Brady**, Project Planner, at (909) 955-1888.

COMMENTS:

NO comment

DATE: 10-31-05 SIGNATURE: Ron Wymore
PLEASE PRINT NAME AND TITLE: Ron Wymore, Planner
TELEPHONE: 951 486 3285

If you do not use this letter for your response, please indicate the project planner's name. Thank you



COUNTY OF RIVERSIDE
TRANSPORTATION AND LAND MANAGEMENT AGENCY

Environmental Programs Department

Carolyn Syms Luna
Director

October 16, 2006

Mr. Malcom Smith
Ramona Duck Club
P.O. Box 106
Riverside, CA 92504

Dear Mr. Smith:

Re: JPR 06-09-12-02 Determination Letter- 100% Conservation
HANS No. 1533
Case No: CUP03464
Assessor's Parcel Number(s): 423-050-008, 025 & 423-040-017

This letter is to inform you that the HANS determination for the subject property was forwarded to the Regional Conservation Authority (RCA) for Joint Project Review (JPR) pursuant to Section 6.6.2 of the Western Riverside County Multiple Species Habitat Conservation Plan (MSHCP). As stated on the attached "RCA JPR Review", the RCA has concurred with the County that 100% conservation is described for this property (exhibit attached).

The MSHCP contemplates that the RCA will acquire private lands necessary for inclusion in the conservation area. You will be receiving a call from the Environmental Programs Department to see if you are interested in selling your property. If so, we will schedule a HANS II meeting to enter into negotiations with the RCA/EPD. Negotiations for acquisition must be concluded within 120 days.

If you have any questions concerning your HANS case, please contact the EPD at (951) 955-6892. You may also contact the Regional Conservation Authority directly, at (951) 955-9700.

Sincerely,

ENVIRONMENTAL PROGRAMS DEPARTMENT

David Carr
Ecological Resources Specialist

DC:mt

xc: Karin Watts-Bazan, Deputy County Counsel
Greg Neal, EPD
Monica Thill, EPD
Ken Graff, RCA
Sarah Lozano, RCA
Kim Tran, Planner

RECEIVED
Environmental Programs Dept.

NOV 16 2006

LAND DEVELOPMENT COMMITTEE
CASE TRANSMITTAL
RIVERSIDE COUNTY PLANNING DEPARTMENT - RIVERSIDE
P.O. Box 1409
Riverside, CA 92502-1409

DATE: March 5, 2008

TO:

Transportation Department, Jim Knutson
Dept. of Environmental Health
Dept. of Flood
Dept. of Fire
Dept. of Bldg. & Safety (Grading)

Environmental Programs Dept.
Regional Parks & Open Space
Co. Geologist
Archeology-Leslie Mouriquand

CONDITIONAL USE PERMIT NO. 3464, AMENDED NO. 1 – EA40284 – Applicant: Ramona Duck Club – Engineer/Representative: Overtun Kuhn - Fifth Supervisorial District – Hemet-San Jacinto Zoning District, Lakeview Zoning Area – Reche Canyon/Badlands Area Plan: Open Space: Conservation (OS-C) – Location: Northerly of Ramona Expressway, Southwesterly of Gilman Springs Road, and Easterly of Davis Road – 91.49 Net Acres – Zoning: Rural Residential (R-R), Heavy Agriculture – 10 Acre Minimum (A-2-10) – **REQUEST:** The Conditional Use Permit proposes to legalize and existing operation of a duck hunting club with ancillary clay target shooting, RV usage for overnight stay, an 1,800 square foot clubhouse, and equipment storage containers. – APNs: 423-040-017, 423-050-008, 425-050-025. Related Cases: CUP03375 – Concurrent Cases: N/A

Please review the attached **Amended** exhibit(s) for the above-mentioned project. Any further comments, recommendations, and/or conditions are requested prior to the pending **April 3, 2008 CPR Comment Agenda** deadline, in order that they may be incorporated in the staff report package for this project.

Should you have any questions regarding this item, please do not hesitate to contact **Russell Brady**, Project Planner, (951)955-1888, or e-mail at rbrady@RCTLMA.org / **MAILSTOP #: 1070**

COMMENTS:

FILE COPY

DATE: _____ SIGNATURE: _____

PLEASE PRINT NAME AND TITLE: _____

TELEPHONE: _____

If you do not include this transmittal in your response, please include a reference to the case number and project planner's name. Thank you.

LAND DEVELOPMENT COMMITTEE
3RD CASE TRANSMITTAL
RIVERSIDE COUNTY PLANNING DEPARTMENT - RIVERSIDE
P.O. Box 1409
Riverside, CA 92502-1409

DATE: December 30, 2008

TO

Riv. Co. Transportation Dept.
Riv. Co. Environmental Health Dept.
Riv. Co. Flood Control District

Riv. Co. Fire Dept.
Riv. Co. Dept. of Building & Safety – Grading
Riv. Co. Parks & Open Space District

Riv. Co. Environmental Programs Dept.
P.D.. Geology Section-D. Jones

CONDITIONAL USE PERMIT NO. 3464 – EA40284 – Applicant: Ramona Duck Club – Engineer/Representative: Overton Kuhn – Reche Canyon / Badlands Area Plan: Open Space: Conservation (OS:C) – Location: Northerly of Marvin Road, southwesterly of Central Avenue, and easterly of Main Street – 2.00 Gross Acres – Zoning: Rural Residential (R-R) and Heavy Agriculture – 10 Acre Minimum (A-2-10) – REQUEST: The Conditional Use Permit proposes the continued operation of a private hunt club that contains Trailer/Recreational Vehicle staging areas for overnight occupancy within 2.00 Gross Acres of a 92.00 acre area that spans three (3) parcels with contiguous ownership. The project consists of eleven (11) existing Trailer/Recreational-Vehicle parking spaces, an existing 96 sq. ft. tool shed, two existing (2) 7,500 gallon water tanks, and is proposing seven (7) Trailer/Recreational Vehicle staging areas, a 600 sq. ft. area for a pre-fabricated clubhouse, a 144 sq. ft. and 2,100 sq. ft. covered storage area, and a covered and fenced “run” for hunting dogs. – APNs: 425-050-025, 423-040-017, and 423-050-008

Please review the attached **Amended** map(s) and/or exhibit(s) for the above-mentioned project. Any further comments, recommendations, and/or conditions are requested prior to the pending **January 22, 2009 LDC Comment Agenda** deadline, in order that they may be incorporated in the staff report package for this project.

Should you have any questions regarding this item, please do not hesitate to contact **Russell Brady, (951) 955-1888**, or e-mail at **rbrady@rctlma.org / MAILSTOP #: 1070**

COMMENTS:

DATE: _____ SIGNATURE: _____

PLEASE PRINT NAME AND TITLE: _____

TELEPHONE: _____

If you do not include this transmittal in your response, please include a reference to the case number and project planner's name. Thank you.



COUNTY OF RIVERSIDE
TRANSPORTATION AND LAND MANAGEMENT AGENCY

Environmental Programs Department

Carolyn Syms Luna
Director

May 22, 2007

Mr. Laurence Dean
Brian F. Smith & Associates
14010 Poway Road, Suite A
Poway, CA 92064

Dear Mr. Dean:

Re: EPD Comments for Habitat Assessment Report (PDB04993)
Case Number: CUP03464, HANS01533
Assessor's Parcel Number: 423-040-017, 423-050-008, and 425-050-025

This letter is to inform you that the subject report prepared by your firm has been reviewed by the Environmental Programs Department (EPD) staff for consistency with the Western Riverside County Multiple Species Habitat Conservation Plan (MSHCP). Attached are comments prepared by EPD staff in accordance with the MSHCP.

If you have any questions concerning your case, please do not hesitate to contact me at (951) 955-8072 or via e-mail at dcarr@rctlma.org.

Sincerely,

ENVIRONMENTAL PROGRAMS DEPARTMENT

David W. Carr
Ecological Resources Specialist

DWC
Attachment

xc: Josias Gonzalez, Planning Department
Kelly Hayes, Ramona Duck Club

General Comments

While the report characterized the site well, the items listed below are to be met prior to scheduling the case for public hearing. The existing reports may be amended and/or subsequent revised reports may be submitted to the EPD for review.

Initially, the CUP description included all three APNs. However, based on the report submitted and personal communication with the applicant (Kelly Hayes), it appears the project description/scope has changed. Additional documentation is required concerning the JPR/HANS determination that the entire site be under a conservation easement with the Regional Conservation Authority (RCA). Please provide clarification/background (i.e., RCA Conservation Easement) as to why the entire site was not surveyed (APNs 423-040-017, 423-050-008, and 425-050-025).

Section 6.1.2 Riverine/Riparian, Vernal Pool and Fairy Shrimp Habitats (RRVP)

Provide a specific assessment for fairy shrimp habitat as defined by the MSHCP. Please include documentation (e.g., soil suitability, proximity to known locations, hydrology regime present) to describe how that conclusion determined that the fairy shrimp listed in this section of the MSHCP are absent.

Section 6.1.3 and 6.3.2 Narrow Endemic and Criteria Area Plant Species (NEPS/CAPS)

The report states the site is devoid of vegetation. It appears as though the site is regularly impacted due to human activities (i.e., disking, mowing). Please provide further documentation as to the determination that all NEPS/CAPS are considered absent from the site, as there are suitable soils for many of the plant species and known locations in the vicinity. According to the Riverside County Land Information System (RCLIS), the site is mapped as alkali playa, field croplands, and open water/reservoir/pond. The report also identified evidence of accumulated alkaline salts. Many of the NEPS/CAPS are associated with alkali playa habitat and there is reasonable potential for many of them to occur on and around the site. Provide background (e.g., historical/current use of the site) on the deviation from the mapped habitat types and why they would not be considered accurate, lacking the characteristics of vernal plain, play, annual grassland or vernal pool habitat. Include precipitation for the survey year (measured in California from July 1 – June 30) and the affect on the habitat assessment.

Section 6.3.2 Additional Criteria Area Wildlife Species Survey Requirements

It appears that the site lacks suitable burrowing owl habitat due, in part, to ongoing human activities, but a specific statement/evidence needs to be provided. Simply stating that the site is does not support suitable habitat (i.e., disturbed) is not acceptable. At a minimum, it appears a focused burrow survey be conducted (Step 2, Part A).

Other Corrections/Missing Information

- Provide elevation of the site.
- Include a soils map (e.g., The National Resources Conservation Service, <http://websoilsurvey.nrcs.usda.gov/app/>). Provide a discussion as to how the soils on-site relate to the soils map (e.g., disturbed, imported fill).