

MINUTES OF THE BOARD OF SUPERVISORS
COUNTY OF RIVERSIDE, STATE OF CALIFORNIA



9.5

During the oral communication section of the agenda for Tuesday, November 2, 2010, Robert Mabee read his statement into the record.

**ATTACHMENTS FILED WITH
CLERK OF THE BOARD**

**AGENDA NO.
9.5**

**Riverside County Board of Supervisors
Request to Speak**

Submit request to Clerk of Board (right of podium),
Speakers are entitled to three (3) minutes, subject
Board Rules listed on the reverse side of this form.

SPEAKER'S NAME: Robert MABEE

Address: 3086 Ribuel St
(only if follow-up mail response requested)

City: Riverside **Zip:** 92506

Phone #: 788-4858

Date: Nov-2-10 **Agenda #** _____

PLEASE STATE YOUR POSITION BELOW:

Position on "Regular" (non-appealed) Agenda Item:

_____ **Support** _____ **Oppose** _____ **Neutral**

ORAL COMMUNICATION

Note: If you are here for an agenda item that is filed
for "Appeal", please state separately your position on
the appeal below:

_____ **Support** _____ **Oppose** _____ **Neutral**

I give my 3 minutes to: _____

Nov 2nd, 2010

Riverside County Board of Supervisors:

At the last board meeting on Oct 5th chairman Ashley in defense of his report on agenda 11-13 stated that on Oct 4th he drove over the entire road at 60 miles per hour, no problema. I have 4 documents today.

Document 1: A picture showing the entrance of the road with the speed limit posted at 25 miles per hour and the obstructions in the public road including a 300 ft. ramp and fence blocking the south end of the road and my access to my property.

Document 2: A certified Eng. drawing showing my unobstructed access to my property.

Document 3: A certified Eng. Drawing showing the blocking of my access to my property by Flood Control and the obstruction of the south 300 ft. of the public road by a 14 ft. wide ramp and the thousands of cubic yards of dirt.

Document 4: A close up picture showing the ramp and fence blocking the south end of the public road.

Now chairman Ashley you are a very sick man or a liar. Which is it? Explain how you could drive over a dirt road with a 300 ft. 14 ft. wide ramp and a fence blocking the public road posted at 25 miles per hour.

I have had more than 30 phone calls with the nicest describing you as *A Poor* ~~Representative~~ *60 miles per* I will be kind and call you a liar. Lets have an outside independent survey of the obstructions in the road and establish once and for all that you are a liar.

Robert MABEE
3086 Mibuel St
Riverside - 92506
951-788-4858

Oral
11-02-10

1



2





3

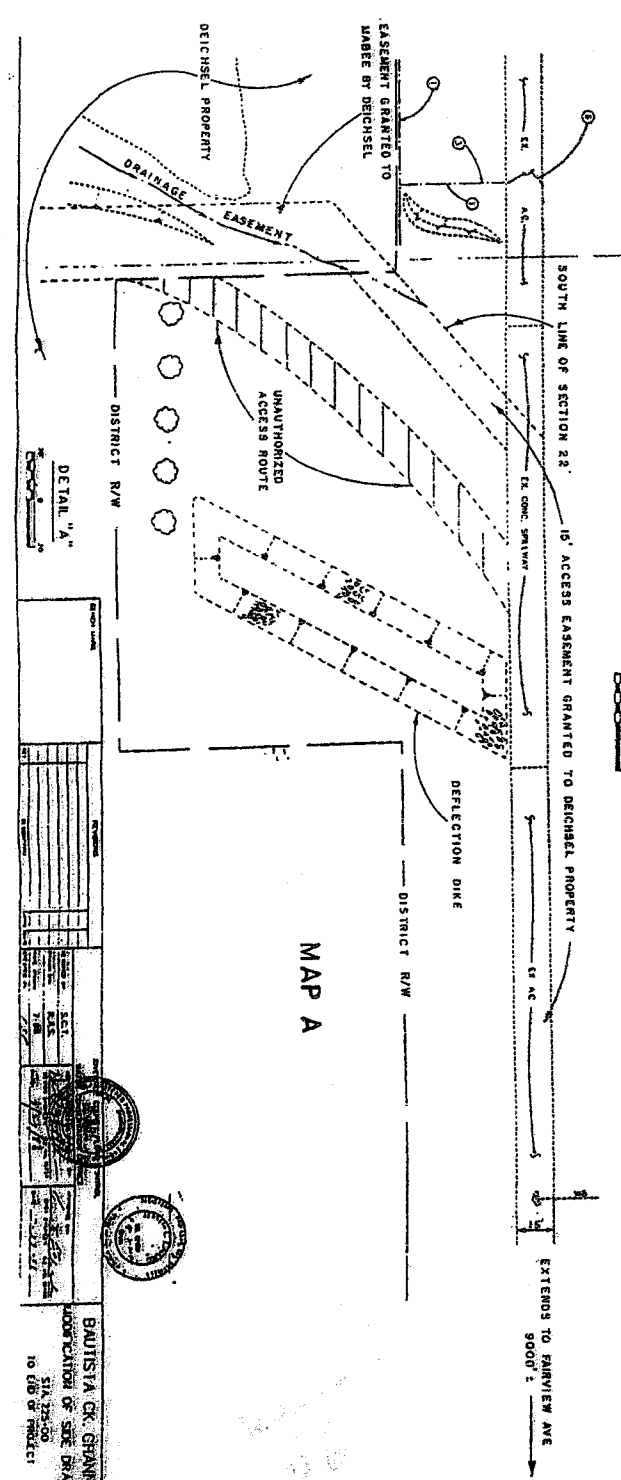
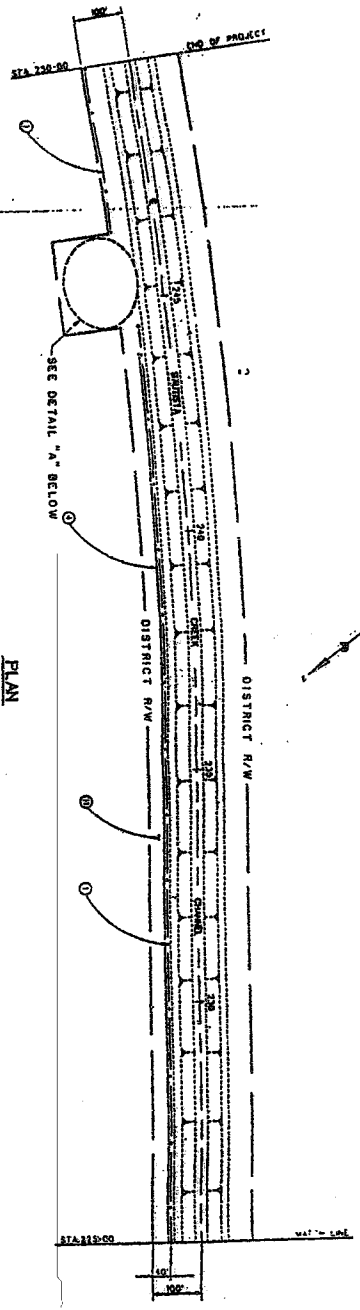


UP

4



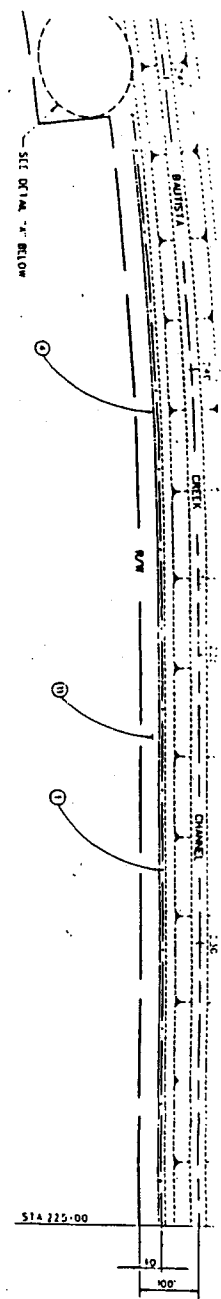
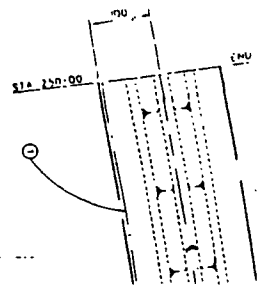




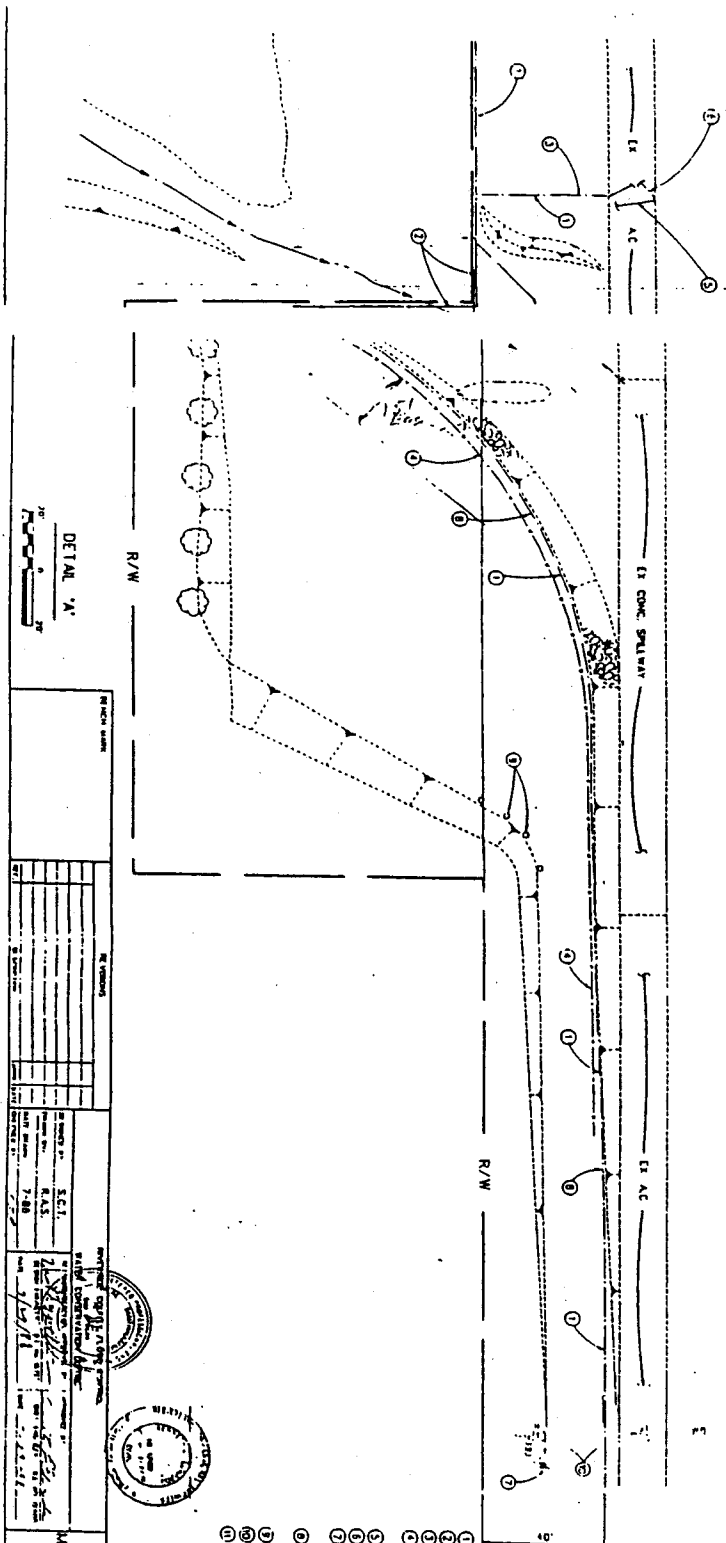
Project Name	BAUTISTA CR. GRANNEL
Location	LOCATION OF SEE DRAINAGE
Scale	1" = 20'
Sheet No.	1
Total Sheets	1
Date	4-9-83
Stationing	10 000' OF PROJECT
Project No.	1

X.11 V. 09-1983

UP



PLAN



Work in Public
Road By Flood control
And contractor after
July-19-1988-Road
Reopened-MAY-12-1988
Permits Required

- NOTES
- 1 INSTALL 8" CHAIN LINK FENCE PER STD. SPEC. UNLESS OTHERWISE SHOWN
 - 2 INSTALL CABLE BARRIER PER DETAIL ON SHEET 2.
 - 3 REMOVE EX. CONCRETE BARRIER.
 - 4 REMOVE & SALVAGE EX. BARBED WIRE FENCE & ALL POSTS
 - 5 REMOVE & SALVAGE EX. PIPE SWING GATE
 - 6 INSTALL 18" DOUBLE CONV. GATE PER STD. SPEC.
 - 7 INSTALL TYPE "T" OBJECT MARKER PER CALTRANS STD. 312-A.
 - 8 SET FENCE POSTS AT 7' OFFSET FROM TOP OF SLOPE.
 - 9 PROJECT EX. GUYE MARKERS IN PLACE.
 - 10 PROJECT EX. WS & ADJUSTMENTS IN PLACE.
 - 11 CORRECT OLEO MARKERS 200' AC FROM STA 15+10 TO STA 247+50 PER DETAIL ON SHEET 6.

PROJECT NO. 4-0-030	
DRAWING NO. 4-507	
PROJECT NAME: BAUTISTA CK. CHANNEL	
MODIFICATION OF SIDE DRAINAGE	
STATIONING: STA 225+00	SHEET NO. 5 OF 15
TO END OF PROJECT	

JULY 29-1988