

**SUBMITTAL TO THE BOARD OF SUPERVISORS  
COUNTY OF RIVERSIDE, STATE OF CALIFORNIA**

304  
A




**FROM:** TLMA - Transportation Dept.

**SUBMITTAL DATE:**  
June 29, 2011

**SUBJECT:** Landscaping and Lighting Maintenance District No. 89-1-Consolidated,  
Annexation of Zone 154 (Rancho California).

**RECOMMENDED MOTION:** That the Board:

1. Adopt Resolution No. 2011-183, Resolution of the County of Riverside ordering the annexation, and confirming the diagram and assessment of Zone 154 of Landscaping and Lighting Maintenance District No. 89-1-Consolidated, and levying assessments on all assessable lots and parcels of land therein for fiscal year 2011-12.
2. Direct the Auditor-Controller's office to establish an interest-bearing sub-fund 20300 to receive deposits and interest thereon from Zone 154 of Landscaping and Lighting


  
Juan C. Perez  
Director of Transportation

MH:jp

<b>FINANCIAL DATA</b>	Current F.Y. Total Cost:	\$0	In Current Year Budget:	N/A
	Current F.Y. Net County Cost:	\$0	Budget Adjustment:	N/A
	Annual Net County Cost:	\$0	For Fiscal Year:	2011-12
<b>SOURCE OF FUNDS:</b> Landscaping and Lighting Maintenance District No. 89-1-Consolidated – 100%				Positions To Be Deleted Per A-30 <input type="checkbox"/>
				Requires 4/5 Vote <input type="checkbox"/>

**C.E.O. RECOMMENDATION:**

APPROVE


BY:   
Tina Grance

**County Executive Office Signature**

**MINUTES OF THE BOARD OF SUPERVISORS**

On motion of Supervisor Ashley, seconded by Supervisor Stone and duly carried by unanimous vote, IT WAS ORDERED that the above matter is approved as recommended.

Ayes: Buster, Tavaglione, Stone, Benoit and Ashley  
Nays: None  
Absent: None  
Date: July 12, 2011  
xc: [unclear] Transp., Auditor

Kecia Harper-Ihem  
Clerk of the Board  
By:   
Deputy

**Prev. Agn. Ref.** 04/12/11, 3.24  
06/07/11, 9.9

**District:** 3

**Agenda Number:**

**3.46**

FORM APPROVED/COUNTY COUNSEL  
BY: Dale A. Gardner 6/29/11  
DALE A. GARDNER DATE  
Departmental Concurrence

Dept's Recomm.:  Policy  Policy  
Per Exec. Ofc.:  Consent  Consent

The Honorable Board of Supervisors

RE: Landscaping and Lighting Maintenance District No. 89-1-Consolidated, Annexation of  
Zone 154 (Rancho California).

June 29, 2011

Page 2 of 2

Maintenance District No. 89-1-Consolidated; in accordance with Section 22655-  
22656 of the Streets and Highways Code.

**BACKGROUND:** On June 7, 2011, a public hearing was held to receive all testimony regarding the annexation of Zone 154 to Landscaping and Lighting Maintenance District No. 89-1-Consolidated ("L&LMD No. 89-1-C"). After closing the public hearing, the Board directed the Director of Transportation, or his/her designee, to tally the assessment ballots that had been received prior to the close of the hearing. The assessment ballots were to be tabulated on June 8, 2011 at 10:00 a.m. in Conference Room C on the 8<sup>th</sup> Floor of the County Administrative Center. The tabulation shows that votes representing 1 parcel out of a possible 1 were cast, and that 1 vote (or 100%) was cast in favor of the annexation of Zone 154 to L&LMD No. 89-1-C and the levy and enrollment of the special assessment.

The proposed budget for fiscal year 2011-12 for Zone 154 (within public rights-of-way located northeasterly of Pacific Sunset Dr, northerly of Temecula Creek Rd, and southerly of SH-79) is \$660 that will result in an assessment for fiscal year 2011-12 within Zone 154 of \$133.86 per acre. Zone 154 includes 1 commercial parcel totaling 4.93 acres. For the fiscal year in which the future median improvements are completed, the annual assessment may be increased by \$318.86 per acre, which when added to the assessment for streetlights will result in an aggregate assessment of \$452.72, adjusted for inflation. For the fiscal year in which the dormant parkway landscaping improvements should become active, the annual assessment may be increased by \$858.10 per acre, which when added to the assessment for streetlights and future median landscaping will result in an aggregate assessment of \$1,310.82, adjusted for inflation. The annual assessment may be adjusted annually by the greater of 2% or the cumulative percentage increase in the CPI-U, if any, as it stands as of March of each year over the base index for March of 2011.

Adoption of Resolution No. 2011-183 confirms the assessment levy as indicated in the Engineer's Report for fiscal year 2011-12 for Zone 154 of L&LMD No. 89-1-C and orders the placement of the annual assessment on the County's Assessment Roll for fiscal year 2011-12.

2 RESOLUTION NO. 2011-183

3  
4 **RESOLUTION OF THE BOARD OF SUPERVISORS OF THE COUNTY OF RIVERSIDE ORDERING**  
5 **THE ANNEXATION OF ZONE 154 TO LANDSCAPING AND LIGHTING MAINTENANCE DISTRICT**  
6 **NO. 89-1-CONSOLIDATED OF THE COUNTY OF RIVERSIDE AND CONFIRMING THE DIAGRAM**  
7 **AND ASSESSMENT FOR ZONE 154 OF LANDSCAPING AND LIGHTING MAINTENANCE**  
8 **DISTRICT NO. 89-1-CONSOLIDATED AND LEVYING ASSESSMENTS ON ALL ASSESSABLE**  
9 **LOTS AND PARCELS OF LAND THEREIN FOR THE FISCAL YEAR 2011-12**

10  
11 **WHEREAS**, on April 12, 2011 the Board of Supervisors (hereinafter the "Board of  
12 Supervisors") of the County of Riverside (hereinafter the "County") adopted Resolution No. 2011-070,  
13 pursuant to Section 22608 and Section 22585 et seq. of the Streets and Highways Code, declaring the  
14 intention of the Board of Supervisors to order the annexation of Zone 154 to Landscaping and Lighting  
15 Maintenance District No. 89-1-Consolidated (hereinafter "L&LMD No. 89-1-C") of the County pursuant  
16 to the Landscaping and Lighting Act of 1972, being Part 2 (commencing with Section 22500) of  
17 Division 15 of the Streets and Highways Code, and giving notice of and setting a public hearing for  
18 9:30 a.m. on June 7, 2011 at the meeting room of the Board of Supervisors and requiring that the  
19 notice of the public hearing and assessment ballots be mailed to all owners of property within  
20 Zone 154 as shown on the equalized tax roll; and

21 **WHEREAS**, notice of said public hearing was duly published and mailed as required by  
22 Resolution No. 2011-070, Section 22626 of the Streets and Highways Code and Sections 53753 and  
23 54954.6 of the Government Code and the assessment ballots were timely mailed to all owners of  
24 property within said Zone 154 as shown on the equalized tax roll; and

25 **WHEREAS**, at 9:30 a.m. on June 7, 2011, as set forth in Resolution No. 2011-070, the Board  
26 of Supervisors held a public hearing and afforded all interested persons an opportunity to be heard,  
and considered all oral statements and all written protest or communications made or filed by any  
interested persons, closed the public hearing and directed the Director of Transportation, or his  
designee, as an impartial person having no vested interest in the annexation of Zone 154 to L&LMD

FORM APPROVED COUNTY COUNSEL

BY *Dale A. Gardner* DATE 6/20/11  
DALE A. GARDNER

1 No. 89-1-C as required by Section 53753(e) of the Government Code to tally the assessment ballots  
2 that had been received prior to the close of the public hearing; and

3 **WHEREAS**, the tally of the assessment ballots show that assessment ballots were timely  
4 received from the owner of 1 parcel out of a possible 1 parcel and that 1 parcel (100 percent of the  
5 assessment ballots received) voted in favor of annexation of Zone 154 to L&LMD No. 89-1-C and the  
6 levy of an annual assessment in said Zone 154 beginning fiscal year 2011-12; and

7 **WHEREAS**, the Board of Supervisors may proceed, pursuant to Section 22631 of the Streets  
8 and Highways Code, to adopt a resolution confirming the diagram and assessment, either as originally  
9 proposed, or as changed by the Board of Supervisors, and the adoption of such a resolution shall  
10 constitute the levy of an assessment on all assessable lots and parcels of land within Zone 154 of  
11 L&LMD No. 89-1-C beginning fiscal year 2011-12.

12 **NOW, THEREFORE, BE IT RESOLVED, FOUND, DETERMINED AND ORDERED** by the  
13 Board of Supervisors of the County in regular session on July 12, 2011 as follows:

14 **Section 1. Findings.** The Board of Supervisors finds:

- 15 (a) the proceeding recitals are correct;
- 16 (b) compliance has been had with all the requirements of the Landscaping and  
17 Lighting Act of 1972, being Part 2 (commencing with Section 22500) of Division  
18 15 of the Streets and Highways Code, and Sections 53753 and 54954.6 of the  
19 Government Code;
- 20 (c) a majority protest to the annexation of and annual assessment of Zone 154 of  
21 L&LMD No. 89-1-C has not been filed;
- 22 (d) the tally of the assessment ballots timely received was 100 percent voted in  
23 favor of the annexation of Zone 154 to L&LMD No. 89-1-C and the levy of an  
24 annual assessment beginning fiscal year 2011-12, and 0 percent voted no;
- 25 (e) the Board of Supervisors may proceed to adopt a resolution ordering the  
26 annexation of Zone 154 to L&LMD No. 89-1-C;

1 (f) the Board of Supervisors may proceed to adopt a resolution confirming the  
2 diagram and assessment for Zone 154 of L&LMD No. 89-1-C either as originally  
3 proposed or as changed by it; and

4 (g) the assessments to be levied on the assessable lots and parcels of land within  
5 Zone 154 of L&LMD No. 89-1-C for the provision of electricity for streetlights,  
6 and the maintenance and servicing of future median landscaping and dormant  
7 parkway landscaping improvements in said Zone 154 during the fiscal year  
8 2011-12 as contained in the report of the Director of Transportation which is on  
9 file with the Clerk of the Board of Supervisors (hereinafter the "Report") are  
10 based on benefits derived by such lots and parcels from the availability of such  
11 streetlight, future median landscaping, and dormant parkway landscaping  
12 improvements, and are not based upon the ownership of such lots and parcels.

13 **Section 2. Annexation.** Zone 154, as proposed to be annexed to L&LMD No.  
14 89-1-C, includes all the property subject to Plot Plan No. 20161 in the County of Riverside, State of  
15 California as described in Exhibit "A" attached hereto, shall be and is annexed into L&LMD No. 89-1-C.

16 **Section 3. Improvements.** The improvements authorized for Zone 154 of L&LMD  
17 No. 89-1-C are:

18 (a) The maintenance and servicing of landscaping within the public right-of-way  
19 including the trimming, fertilizing, weeding and replanting of trees, shrubs, grass,  
20 and other ornamental vegetation; and

21 (b) The maintenance and servicing of irrigation and electrical facilities associated  
22 with the landscaping, including but not limited to electricity for operation of the  
23 irrigation system and water for irrigation; and

24 (c) Providing electricity to all streetlights within the public right-of-way including  
25 incidental costs and expenses.  
26



**EXHIBIT "A"**

**DESCRIPTION OF BOUNDARIES**

The boundaries of Zone 154 to be annexed into Landscaping and Lighting Maintenance District No. 89-1-Consolidated, of the County of Riverside, are coterminous with the boundaries of APN 966-040-043 as shown on Assessment Roll in the County of Riverside, State of California in Fiscal Year 2011-12.

1  
2  
3  
4  
5  
6  
7  
8  
9  
10  
11  
12  
13  
14  
15  
16  
17  
18  
19  
20  
21  
22  
23  
24

# ZONE 154

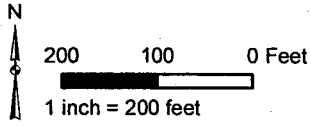
PORTION OF SECTIONS 10 & 15, T.8S., R.2W.

PLOT PLAN NO. 20161

1 PARCEL

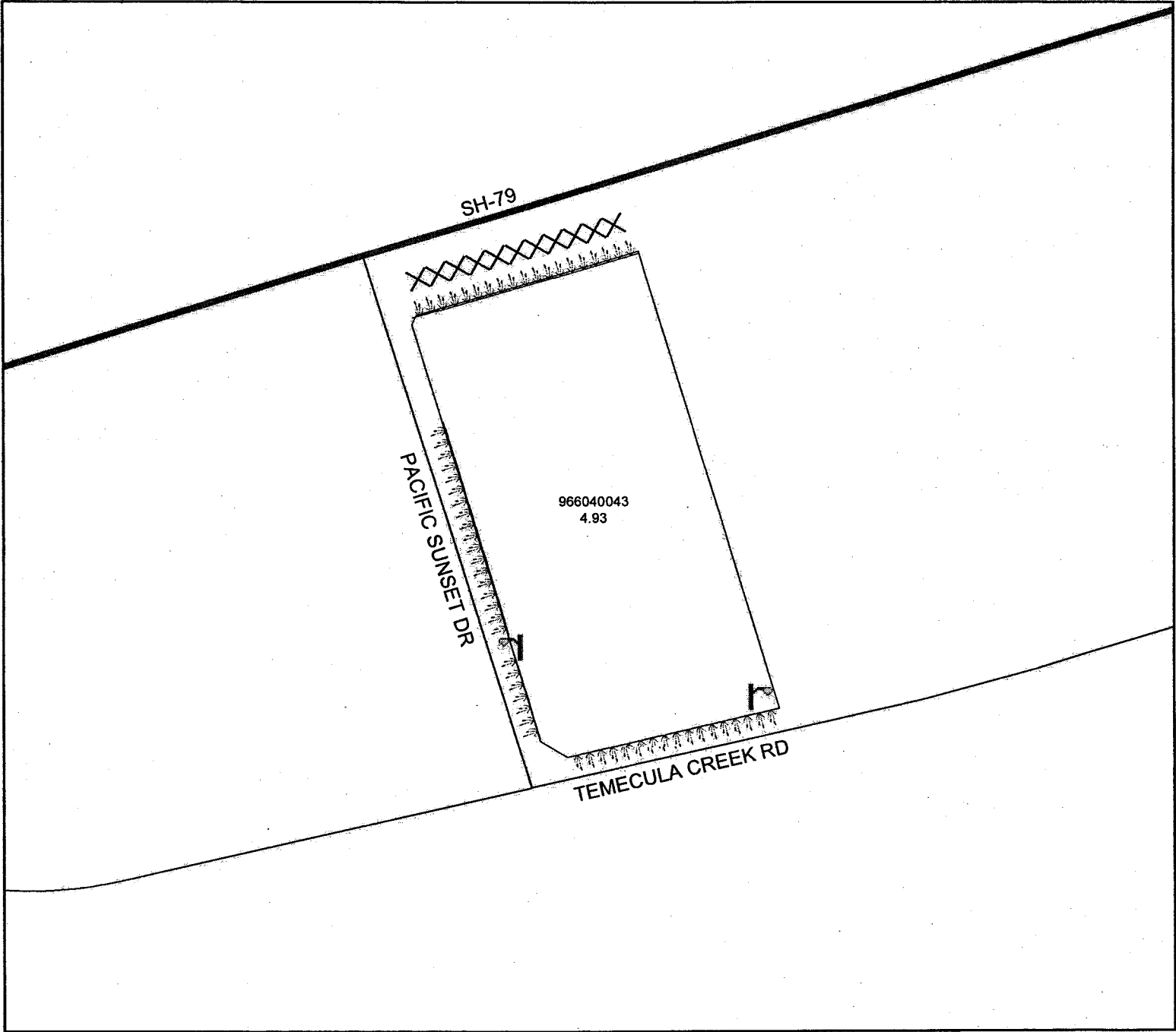


The County of Riverside assumes no warranty or legal responsibility for the information contained on this map. Data and information represented on this map is subject to updates, modifications and may not be complete or appropriate for all purposes. County GIS and other sources should be queried for the most current information. Do not copy or resell this map.



## ASSESSMENT DIAGRAM

Printed by jpickeri on 3/15/11



 DENOTES MAINTAINED STREETLIGHT

 DENOTES FUTURE LANDSCAPED AND MAINTAINED MEDIAN

 DENOTES LANDSCAPED AND (CURRENTLY DORMANT) MAINTAINED PARKWAY