



**SUBMITTAL TO THE FLOOD CONTROL AND WATER CONSERVATION DISTRICT BOARD  
COUNTY OF RIVERSIDE, STATE OF CALIFORNIA**

440B

**FROM:** General Manager-Chief Engineer

**SUBMITTAL DATE:**  
July 26, 2011

**SUBJECT:** Confirmation of FY 2011-2012 Benefit Assessment for the Elsinore Valley Area of Zone 3

**RECOMMENDED MOTION:**

The Board convene the public hearing concerning the Chief Engineer's "Report on Flood Control Benefit Assessment Program - Elsinore Valley (Zone 3)", dated July 2011, and concerning any protests with regard to the amount of the proposed benefit assessment to be levied; and adopt the following entitled resolution:

RESOLUTION F2011-17  
RESOLUTION ADOPTING BENEFIT ASSESSMENT TO  
PAY PRINCIPAL OF AND INTEREST ON THE BOND OF  
ZONE THREE OF THE RIVERSIDE COUNTY FLOOD CONTROL  
AND WATER CONSERVATION DISTRICT  
FOR FISCAL YEAR 2011-2012

**BACKGROUND:**  
Continued on Page 2.

**WARREN D. WILLIAMS**  
General Manager-Chief Engineer

<b>FINANCIAL DATA</b>	Current F.Y. District Cost:	N/A	In Current Year Budget:	N/A
	Current F.Y. County Cost:	N/A	Budget Adjustment:	N/A
	Annual Net District Cost:	N/A	For Fiscal Year:	N/A

<b>SOURCE OF FUNDS:</b> N/A	<b>Positions To Be Deleted Per A-30</b>	<input type="checkbox"/>
APPROVE	<b>Requires 4/5 Vote</b>	<input type="checkbox"/>

**C.E.O. RECOMMENDATION:**

BY: Michael R. Shetler  
Michael R. Shetler

**County Executive Office Signature**

- Policy
- Policy
- Consent
- Consent

**MINUTES OF THE FLOOD CONTROL AND WATER CONSERVATION DISTRICT**

On motion of Supervisor Buster, seconded by Supervisor Stone and duly carried, IT WAS ORDERED that the above matter is approved as recommended.

Ayes: Buster, Stone, Benoit and Ashley  
Nays: None  
Absent: Tavaglione  
Date: July 26, 2011  
xc: Flood Recorder

Kecia Harper-Ihem  
Clerk of the Board  
By: [Signature]  
Deputy

Dep't Recomm.:  
Per Exec. Ofc.:

FISCAL PROCEDURES APPROVED  
BY: [Signature] 6/29/11  
IAN M. CHANG, FINANCE DIRECTOR

FORM APPROVED COUNTY COUNSEL  
BY: [Signature] 6/29/11  
DALE A. GARDNER

Departmental Concurrence

**FLOOD CONTROL AND WATER CONSERVATION DISTRICT BOARD SUBMITTAL  
COUNTY OF RIVERSIDE, STATE OF CALIFORNIA**

**SUBJECT:** Confirmation of FY 2011-2012 Benefit Assessment  
for the Elsinore Valley Area of Zone 3

**SUBMITTAL DATE:** July 26, 2011

**Page 2**

**BACKGROUND:**

In 1983, the District's Act was amended to permit the Board of Supervisors to levy a benefit assessment pursuant to the Benefit Assessment Act of 1982, Chapter 6.4 of Part 1 of Division 2 of Title 5 of the Government Code, to pay the principal of and interest on bonds issued to finance any work or improvement (as authorized in the Act), if the issuance of bonds is approved at the same election at which the levying of the benefit assessment was approved.

In a special election held on November 4, 1986, the voters in the Elsinore Valley area of the District's Zone 3 approved the Benefit Assessment Program for Elsinore Valley (Zone 3), providing for the levy and collection of an annual assessment on each parcel of land within the area, to pay the debt service on bonds to be issued to fund construction of priority Elsinore Valley flood control projects. On February 17, 1993, a total of \$5,715,000.00 of bonds were sold to finance these projects.

The Benefit Assessment Program provides for the Chief Engineer to submit an annual program status report and that the Board, upon acceptance of the report, shall instruct the Clerk of the Board to set a time and place for a public hearing to hear and consider all protests.

At the conclusion of the hearing, the Board may adopt, revise, change, reduce or modify any assessment and shall make its determination upon each assessment described in the report. Thereafter, by Resolution, the Board shall confirm the assessments.

PLEASE COMPLETE THIS INFORMATION

RECORDING REQUESTED BY:

KECIA HARPER-IHEM, CLERK OF THE BOARD  
RIVERSIDE CO. CLERK OF THE BOARD  
4080 LEMON STREET, 1<sup>ST</sup> FLOOR CAC  
P O BOX 1147 - RIVERSIDE, CA 92502

**MAIL STOP # 1010**

AND WHEN RECORDED MAIL TO:

**RETURN TO: STOP #1010**  
**RIVERSIDE COUNTY CLERK OF THE BOARD**  
**P. O. BOX 1147 - RIVERSIDE, CA 92502**

DOC # 2011-0337896

08/02/2011 02:52P Fee:NC

Page 1 of 4

Recorded in Official Records

County of Riverside

Larry W. Ward

Assessor, County Clerk & Recorder



S	R	U	PAGE	SIZE	DA	MISC	LONG	RFD	COPY
1			4						
M	A	L	465	426	PCOR	NCOR	SMF	NCHG	EXAM
CONCHZ						T:	CTY	UNI	517

**RESOLUTION NO. F2011-17**

Title of Document

**RESOLUTION ADOPTING BENEFIT ASSESSMENT TO  
PAY PRINCIPAL OF AND INTEREST ON THE BOND OF  
ZONE THREE OF THE RIVERSIDE COUNTY FLOOD CONTROL  
AND WATER CONSERVATION DISTRICT  
FOR FISCAL YEAR 2011-2012**

**C**  
517

(Flood Control and Water Conservation District ~ Item 11.4 of 07/26/11)

SO11 V02 11 BRIS: 12

RECEIVED BY: [illegible]

THIS PAGE ADDED TO PROVIDE ADEQUATE SPACE  
FOR RECORDING INFORMATION

7/26/2011 11:4

2011-8-108979

BOARD OF SUPERVISORS

RIVERSIDE COUNTY FLOOD CONTROL  
AND WATER CONSERVATION DISTRICT

RESOLUTION NO. F2011-17  
RESOLUTION ADOPTING BENEFIT ASSESSMENT TO  
PAY PRINCIPAL OF AND INTEREST ON THE BOND OF  
ZONE THREE OF THE RIVERSIDE COUNTY FLOOD CONTROL  
AND WATER CONSERVATION DISTRICT  
FOR FISCAL YEAR 2011-2012

WHEREAS, pursuant to Section 25.1 of the Riverside County Flood Control and Water Conservation District Act, Chapter 1122, Statutes of 1945, as amended (the "Act"), the Board of Supervisors (the "Board of Supervisors") of the Riverside County Flood Control and Water Conservation District (the "District") may, upon complying with the requirements of Chapter 6.4 (commencing with Section 54703) of Part 1 of Division 2 of Title 5 of the Government Code, the Benefit Assessment Act of 1982, including obtaining the approval of the voters as required by Section 54717 of the Government Code, levy a benefit assessment within any zone of the District to pay principal of and interest on bonds of the zone which are issued to finance the cost of any work or improvement, as authorized in the Act, in the zone, if the issuance of the bonds has also been approved by the voters at the same election at which the levying of the benefit assessment was approved; and

WHEREAS, pursuant to Section 25.1 of the Act, the Board of Supervisors determined that it was desirable that bonds be issued for the Elsinore Valley Area of Zone Three (the "Zone") to finance needed drainage and flood control improvements within the Zone which would be payable as to principal and interest from benefit assessments levied on parcels of land within the Zone; and

WHEREAS, pursuant to Section 54717 of the Government Code and Section 25.1 of the Act, the Board of Supervisors determined to submit to the eligible voters within the Zone the proposition with respect to the Zone incurring a bonded indebtedness for the purposes of funding the design, acquisition and construction of drainage and flood control improvements therein and therefor, and the annual levy of benefit assessments on property within the Zone for the payment of principal and interest on the bonds of the Zone; and

WHEREAS, a special election was held on November 4, 1986, at which a majority of the voters of the Zone voting at the election approved the levy of benefit assessments on property within the Zone for the payment of principal of and interest on the bonds of the Zone; and

WHEREAS, on February 17, 1993, Riverside County Flood Control and Water Conservation District sold \$5,715,000 of Limited Obligation Improvement Bonds for the Elsinore Valley Benefit Assessment District (Zone 3). The bonds will mature on September 1 of each year from 1993 through 2017. The bonds shall not be subject to redemption prior to maturity.

WHEREAS, pursuant to Section 54716 of the Government Code, the Board of Supervisors has caused a written report on the Flood Control Benefit Assessment Program -



FORM APPROVED COUNTY COUNSEL  
BY: Dale A. Gardner 6/25/11  
DATE

1 Elsinore Valley (Zone 3) dated July 2011 (the "Report") to be prepared and filed with the Clerk  
2 of the Board of Supervisors containing the information with respect to the drainage and flood  
3 control improvements acquired and constructed within the Zone and the amount of the bonds of  
4 the Zone issued to finance such improvements; and

5 WHEREAS, the Clerk of the Board of Supervisors has caused a notice of the  
6 filing of the Report and of the time, date and place of hearing thereon to be published and posted  
7 as required by said Section 54716; and

8 WHEREAS, at a duly noticed hearing on said Report the Board of Supervisors  
9 heard, considered and overruled all protests with respect to the amount of assessments to be for  
10 Fiscal Year 2011-2012.

11 NOW THEREFORE, BE IT RESOLVED, DETERMINED AND ORDERED by  
12 the Board of Supervisors of the Riverside County Flood Control and Water Conservation District  
13 in regular session assembled on July 26, 2011, as follows:

14 Section 1. Each of the above recitals is true and correct.

15 Section 2. A public hearing was duly held on this date and all protests have been  
16 considered and overruled. No majority protest occurred.

17 Section 3. The Fiscal Year 2011-2012 benefit assessments set forth in the Report  
18 prepared and presented to the Board of Supervisors and considered at said hearing are related to  
19 the benefit of the parcels in the Zone which will be derived from the provision and availability of  
20 the drainage and flood control improvements; the aggregate annual amount of the benefit  
21 assessment will not exceed the estimated annual cost of paying the principal of and interest on  
22 the \$5,715,000 of bonds sold on February 17, 1993, and the administrative expense therefore for  
23 the Zone at the recommended rate of \$11.00 per benefit assessment unit for Tax Year 2011-  
24 2012, and benefit assessments for Fiscal Year 2011-2012 as set forth in the Report are hereby  
25 confirmed.

26 Section 4. A copy of this Resolution duly certified by the Clerk of the Board be  
27 recorded in the office of the Recorder of the County of Riverside and a copy of this Resolution  
28 duly certified by the Clerk of the Board and the Report be filed with the Auditor-Controller of  
the County of Riverside.

SJC:seb

ROLL CALL:

Ayes: Buster, Stone, Benoit, and Ashley  
Nays: None  
Absent: Tavaglione

The foregoing is certified to be a true copy of a resolution duly adopted by said Board of Supervisors on the date therein set forth.

KECIA HARPER-IHEM, Clerk of said Board

By: *[Signature]*  
Deputy



**LARRY W. WARD  
COUNTY OF RIVERSIDE  
ASSESSOR-COUNTY CLERK-RECORDER**

**Recorder**  
P.O. Box 751  
(951) 486-7000  
www.riversideacr.com

**CERTIFICATION**

Pursuant to the provisions of Government Code 27361.7, I certify under the penalty of perjury that the following is a true copy of illegible wording found in the attached document:

(Print or type the page number(s) and wording below):

CLARIFICATION FOR SEAL for the Riverside County Flood Control and Water Conservation District (EMBOSED ON DOCUMENT)

RIVERSIDE COUNTY FLOOD CONTROL AND  
WATER CONSERVATION DISTRICT

1945

CALIFORNIA

Date:

7-26-11

Signature:

*Karen Barton*

Print Name: Karen Barton, Board Assistant





**SUBMITTAL TO THE FLOOD CONTROL AND WATER CONSERVATION DISTRICT BOARD COUNTY OF RIVERSIDE, STATE OF CALIFORNIA**

120B

**FROM:** General Manager-Chief Engineer

**SUBMITTAL DATE:**  
June 28, 2011

**SUBJECT:** Benefit Assessment Program for  
Elsinore Valley Area of Zone 3

**RECOMMENDED MOTION:**

The Board accept the Chief Engineer's annual "Report on Flood Control Benefit Assessment Program Elsinore Valley (Zone 3)", dated July 2011, and instruct the Clerk of the Board to advertise for a public hearing on said report, to be held at 1:30 p.m. on July 26, 2011, at a regular meeting of the Board; and adopt the following entitled resolution:

**RESOLUTION F2011-13**

**ACCEPTING THE ANNUAL ENGINEER'S REPORT AND SETTING THE DATE OF THE PUBLIC HEARING FOR ZONE 3 OF THE RIVERSIDE COUNTY FLOOD CONTROL AND WATER CONSERVATION DISTRICT PURSUANT TO ORDINANCE NO. 12 PROVIDING FOR THE ESTABLISHMENT AND LEVY OF BENEFIT ASSESSMENTS FOR FLOOD CONTROL PURPOSES**

**WARREN D. WILLIAMS**  
General Manager-Chief Engineer

<b>FINANCIAL DATA</b>	Current F.Y. District Cost:	N/A	In Current Year Budget:	N/A
	Current F.Y. County Cost:	N/A	Budget Adjustment:	N/A
	Annual Net District Cost:	N/A	For Fiscal Year:	N/A

**SOURCE OF FUNDS:** N/A

Positions To Be Deleted Per A-30	<input type="checkbox"/>
Requires 4/5 Vote	<input type="checkbox"/>

**C.E.O. RECOMMENDATION:**

**APPROVE**

BY:   
Michael R. Shetler

**County Executive Office Signature**

**MINUTES OF THE FLOOD CONTROL AND WATER CONSERVATION DISTRICT**

On motion of Supervisor Buster, seconded by Supervisor Stone and duly carried by unanimous vote, IT WAS ORDERED that the above matter is approved as recommended, and is set for public hearing on Tuesday, July 26, 2011, at 1:30 p.m.

Ayes: Buster, Tavaglione, Stone, Benoit and Ashley  
Nays: None  
Absent: None  
Date: June 28, 2011  
xc: Flood, Transp., COB

Kecia Harper-Ihem  
Clerk of the Board  
By:   
Deputy

(Comp. Item 3.108)

**Prev. Agn. Ref.:**

**District:** 1<sup>st</sup>, 3<sup>rd</sup>, 5<sup>th</sup> **Agenda Number:**

11.4

ATTACHMENTS FILED WITH THE CLERK OF THE BOARD

FISCAL PROCEDURES APPROVED  
MAM. CHANG, FINANCE DIRECTOR

DATE: 6/20/11

FORM APPROVED COUNTY COUNSEL

BY:   
DALE A. GARDNER  
DATE: 6/23/11

Departmental Concurrence

- Policy
- Policy
- Consent
- Consent

Dept's Recomm.:  
Per Exec. Ofc.:

**FLOOD CONTROL AND WATER CONSERVATION DISTRICT BOARD SUBMITTAL  
COUNTY OF RIVERSIDE, STATE OF CALIFORNIA**

**SUBJECT:** Benefit Assessment Program for  
Elsinore Valley Area of Zone 3

**SUBMITTAL DATE:** June 28, 2011

**Page 2**

**BACKGROUND:**

On November 4, 1986, the voters in the Elsinore Valley area of Zone 3 approved the Benefit Assessment Program for Elsinore Valley (Zone 3), authorizing the levy of benefit assessments to pay the principal of and interest on bonds issued to finance the cost of priority Zone 3 flood control projects. On February 17, 1993, a total of \$5,715,000.00 of bonds were sold to finance these projects. The Chief Engineer's annual report summarizes the program activities and benefit assessment financial accounting of the previous fiscal year. The report also recommends the benefit assessment unit rate to be applied in the determination of FY 2011-12 benefit assessments, which are now necessary to cover debt service on the Elsinore Valley Benefit Assessment District (Zone 3) Bonds.



1 BOARD OF SUPERVISORS

RIVERSIDE COUNTY FLOOD CONTROL  
AND WATER CONSERVATION DISTRICT

2  
3 RESOLUTION NO. F2011-13  
4 ACCEPTING THE ANNUAL ENGINEER'S REPORT AND SETTING THE DATE OF THE  
5 PUBLIC HEARING FOR ZONE 3 OF THE RIVERSIDE COUNTY FLOOD CONTROL AND  
6 WATER CONSERVATION DISTRICT PURSUANT TO ORDINANCE NO.12 PROVIDING  
7 FOR THE ESTABLISHMENT AND LEVY OF BENEFIT ASSESSMENTS FOR  
8 FLOOD CONTROL PURPOSES

9 WHEREAS, the Board of Supervisors (the "Board") of the Riverside County Flood  
10 Control and Water Conservation District (the "District") has adopted Ordinance No. 12 providing for the  
11 establishment of "Benefit Assessment Areas" and the levy of "Benefit Assessments" to pay the costs of  
12 constructing flood control facilities in certain zones of the District or to pay the principal of and interest  
13 on bonded indebtedness incurred to finance the construction of flood control facilities in said zones; and

14 WHEREAS, pursuant to Article IV of Ordinance No. 12, the Chief Engineer of the  
15 District (the "Chief Engineer") is to cause to be prepared annually a written report for each "Benefit  
16 Assessment Area" regarding the "Benefit Assessment" to be levied and to file said report with the Clerk  
17 of the Board of Supervisors; and

18 WHEREAS, the Chief Engineer has caused a report (the "Report") to be prepared and  
19 filed with the Clerk of the Board of Supervisors regarding the Benefit Assessment to be levied for Tax  
20 Year 2011-2012 for the Benefit Assessment Area in Zone 3 of the District; and

21 WHEREAS, Section 3 of Article IV of Ordinance No. 12 requires that the Board is to set  
22 a date, time and place for a public hearing on the Report;

23 BE IT RESOLVED, FOUND, DETERMINED AND ORDERED by the Board of  
24 Supervisors of the Riverside County Flood Control and Water Conservation District in regular session  
25 assembled on the 28<sup>th</sup> day of June 2011, as follows:

26 Section 1. Each of the above recitals is true and correct.

27 Section 2. The Report prepared by the Chief Engineer and filed with the Clerk of the  
28 Board is accepted.

FORM APPROVED COUNTY COUNSEL  
BY: *Dale A. Gardner* 6/20/11  
DALE A. GARDNER DATE

1                    Section 3. The Report proposes that the Benefit Assessment to be levied on all parcels  
2 within the Benefit Assessment Area in Zone 3 of the District in Tax Year 2011-2012 is equal to the  
3 Benefit Assessment that was enrolled and levied for Tax Year 2010-2011.

4                    Section 4. The public hearing on the Report is to be held at 1:30 p.m., Tuesday July 26,  
5 2011, in the meeting room of the Board of Supervisors which is located at 4080 Lemon Street, Riverside,  
6 California.

7                    Section 5. The Chief Engineer is to cause copies of the Report to be placed at the  
8 following sites for review by the public:

9 Clerk of the District's Board  
10 County Administrative Center  
11 4080 Lemon Street  
12 Riverside, California

13 Riverside County Flood Control  
14 and Water Conservation District  
15 1995 Market Street  
16 Riverside, California

17 Lake Elsinore  
18 City Hall  
19 130 South Main Street  
20 Lake Elsinore, California

21                    Section 6. The Clerk of the Board of Supervisors is to cause a notice to be prepared by  
22 the Chief Engineer to be published in The Press Enterprise pursuant to the provisions of Section 6066 of  
23 the California Government Code. The Chief Engineer is to cause said notice to be posted in at least three  
24 public places within the boundaries of the Benefit Assessment Area for Zone 3 at least seven (7) days  
25 prior to the date of the hearing.


26                    Section 7. This resolution shall take effect upon its adoption.

27 ROLL CALL:

28 Ayes:            Buster, Tavaglione, Stone, Benoit, and Ashley  
Nays:            None  
Absent:          None

The foregoing is certified to be a true copy of a resolution duly adopted by said Board of Supervisors on the date therein set forth.

KECIA HARPER-IHEM, Clerk of said Board

By:   
Deputy



OFFICE OF  
CLERK OF THE BOARD OF SUPERVISORS  
1st FLOOR, COUNTY ADMINISTRATIVE CENTER  
P.O. BOX 1147, 4080 LEMON STREET  
RIVERSIDE, CA 92502-1147  
PHONE: (951) 955-1060  
FAX: (951) 955-1071

KECIA HARPER-IHEM  
Clerk of the Board of Supervisors

KIMBERLY A. RECTOR  
Assistant Clerk of the Board

June 30, 2011

PRESS ENTERPRISE  
ATTN: LEGALS  
P.O. BOX 792  
RIVERSIDE, CA 92501

EMAIL: [legals@pe.com](mailto:legals@pe.com)  
FAX: (951) 368-9018

**RE: NOTICE OF PUBLIC HEARING: BENEFIT ASSESSMENT PROGRAM FOR ELSINORE VALLEY AREA OF ZONE 3**

To Whom It May Concern:

Attached is a copy for publication in your newspaper for **TWO (2) CONSECUTIVE TUESDAYS: July 5 and 12, 2011.**

We require your affidavit of publication immediately upon completion of the last publication.

Your invoice must be submitted to this office in duplicate, WITH TWO CLIPPINGS OF THE PUBLICATION.

PLEASE COMPOSE THIS PUBLICATION INTO A SINGLE COLUMN FORMAT.

Thank you in advance for your assistance and expertise.

Sincerely,

*Mcgil*

Cecilia Gil, Board Assistant to  
KECIA HARPER-IHEM, CLERK OF THE BOARD

**Gil, Cecilia**

---

**From:** PE Legals <legals@pe.com>  
**Sent:** Thursday, June 30, 2011 11:23 AM  
**To:** Gil, Cecilia  
**Subject:** RE: FOR PUBLICATION: BENEFIT ASSESSMENT PROGRAM FOR ELSINORE VALLEY ZONE 3

Received for publication on July 5 and 12

Please Note: The Press-Enterprise offices will be closed on Monday, July 4th in observance of Independence day. Below are our Independence Day Holiday Deadlines.

Deadlines:

- Wed., June 29th at 10:30 am for all ads publishing on Fri. July 1st or Sat. July 2nd
- Thurs. June 30th at 10:30 am for all ads publishing on Sun. July 3, Mon. July 4, Tues. July 5
- Fri. July 1st at 10:30 am for all ads publishing on Wed. July 6

---

**From:** Gil, Cecilia [<mailto:CCGIL@rcbos.org>]  
**Sent:** Thursday, June 30, 2011 11:09 AM  
**To:** PE Legals  
**Subject:** FOR PUBLICATION: BENEFIT ASSESSMENT PROGRAM FOR ELSINORE VALLEY ZONE 3

One last...for publication on 2 Tuesdays: July 5 and 12, 2011. Please confirm. THANK YOU!

*Cecilia Gil*

Board Assistant to the  
Clerk of the Board of Supervisors  
951-955-8464

**THE COUNTY ADMINISTRATIVE CENTER IS CLOSED EVERY FRIDAY UNTIL FURTHER NOTICE.  
PLEASE CONSIDER THE ENVIRONMENT BEFORE PRINTING.**

NOTICE OF PUBLIC HEARING BEFORE THE BOARD OF SUPERVISORS  
OF RIVERSIDE COUNTY FLOOD CONTROL AND WATER  
CONSERVATION DISTRICT ON THE CONTINUATION  
OF THE FLOOD CONTROL BENEFIT ASSESSMENT PROGRAM  
FOR ELSINORE VALLEY (ZONE 3)

NOTICE IS HEREBY GIVEN that a public hearing at which all interested persons will be heard, will be held before the Board of Supervisors of Riverside County, California, acting as the governing board of the Riverside County Flood Control and Water Conservation District, on the First Floor, County Administrative Center, 4080 Lemon Street, Riverside, California, **Tuesday, July 26, 2011, at 1:30 p.m.**, relative to the Chief Engineer's Report on the Flood Control Benefit Assessment Program for Elsinore Valley (Zone 3). The Board will hear and consider all protests with regard to the program, if any, including protests with regard to the amount of the proposed assessment to be levied. At the conclusion of the hearing, the Board may adopt, revise, change, reduce, or modify any assessment and shall make its determination upon each assessment described in the report for Fiscal Year 2011-2012.

NOTICE IS FURTHER GIVEN that pursuant to statutory authorization, a written report by the Chief Engineer of the District describing the Benefit Assessment Program has been filed with the Clerk of the District's Board. The report contains a description of each parcel of property within the boundaries of Zone 3 of the District on which a benefit assessment is proposed to be levied, and sets forth the amount of the proposed benefit assessment for each such parcel. The report contains a schedule of the benefit assessment rates for Fiscal Year 2011-2012. Copies of the report, together with copies of the assessment rolls for Elsinore Valley parcels of Zone 3, and of the official Riverside County Assessor's Map Books by reference, are on file and available for review by the public at the office of the Clerk of the District's Board, at the County Administrative Center, 4080 Lemon Street, Riverside, California; the District's office at 1995 Market Street, Riverside, California; and at Lake Elsinore City Hall, 130 South Main Street, Lake Elsinore, California. By reference to the Chief Engineer's report, the assessment rolls, and the map books, each property owner may verify the area of his or her parcel, its land use, and the amount of the Fiscal Year 2011-2012 Benefit Assessment.

Please send all written correspondence to:

Clerk of the Board  
4080 Lemon Street, 1st Floor  
Post Office Box 1147  
Riverside, Ca 92502-1147

Dated: June 30, 2011

Kecia Harper-Ihem, Clerk of the Board  
By: Cecilia Gil, Board Assistant

**ENGINEER'S REPORT**  
**TO THE**  
**BOARD OF SUPERVISORS**  
**OF THE**  
**RIVERSIDE COUNTY FLOOD CONTROL**  
**AND WATER CONSERVATION DISTRICT**  
**ON THE**  
**ELSINORE VALLEY (ZONE 3)**

**FLOOD CONTROL**  
**BENEFIT AREA**

*11.4* *6/28/11*  
*9*

**JUNE 2011**

**WARREN D. WILLIAMS**  
**General Manager-Chief Engineer**



**CONTENTS**

	<b>Page</b>
<b>INTRODUCTION</b>	<b>1</b>
<b>APPORTIONMENT METHODOLOGY</b>	<b>1</b>
<b>CURRENT YEAR ASSESSMENTS (FY 2010-2011)</b>	<b>2</b>
<b>ASSESSMENT CORRECTIONS</b>	<b>2</b>
<b>RECOMMENDED BENEFIT ASSESSMENT RATES (FY 2011-2012)</b>	<b>2</b>
<b>RECOMMENDED TAX YEAR 2011-2012 BUDGET</b>	<b>3</b>
<b>ASSESSMENT ROLL</b>	<b>4</b>
<b>PROJECT PROGRESS</b>	<b>5</b>
<b>CONCLUSIONS AND RECOMMENDATIONS</b>	<b>6</b>

**APPENDICES**

<b>APPENDIX A</b>	<b>FY 2011-2012 Assessment Roll Elsinore Valley Zone 3 (Under Separate Cover)</b>	<b>A-1</b>
<b>APPENDIX B</b>	<b>RCFC&amp;WCD Ordinance No. 12.3 (October 27, 1992)</b>	<b>B-1</b>
<b>APPENDIX C</b>	<b>Map of Elsinore Valley Zone 3 Benefit Assessment Area</b>	<b>C-1</b>

## INTRODUCTION

The District Act, amended in 1983, makes provision for the Board of Supervisors to levy a benefit assessment pursuant to the Benefit Assessment Act of 1982, Chapter 6.4 of Part 1 of Division 2 of Title 5 of the Government Code (commencing at Section 54703), to repay the principal of, and pay interest on, bonds issued to finance any work or improvement provided for in the Act, if the issuance of bonds is approved at the same election at which the levying of the benefit assessment is approved.

In a special election held November 4, 1986, voters in the Elsinore Valley Area of Zone 3 approved Proposition "F", a Flood Control Benefit Assessment Program. The program provides for the levy and collection of an annual assessment on each parcel of land within the Benefit Assessment Area boundaries shown on Appendix "C" attached hereto; to pay debt service on bonds issued to fund the construction of flood control facilities in the Elsinore Valley. On February 17, 1993 a total of \$5,715,000 of bonds were issued to finance these projects.

The provisions of the Benefit Assessment Program require the Chief Engineer to submit an annual program status report recommending a Benefit Assessment Rate for the next Tax Year, and further, require the Board of Supervisors to conduct a public hearing to hear and consider all tax payer concerns. Upon close of the hearing, the Board of Supervisors may adopt and confirm a Benefit Assessment Rate by resolution.

This report summarizes the progress the District has made on flood control improvement projects identified by this program for Elsinore Valley during the past twenty four years and makes a recommendation for the Tax Year 2011-2012 benefit assessment rate.

## APPORTIONMENT METHODOLOGY

Benefit Assessments are apportioned on the basis of proportionate stormwater runoff generated by each parcel. This method of assessment is consistent with State Law and the District Act. The amount of benefit is computed based upon the parcel's size (acreage) and its land use classification. A single-family residential structure on a 7,200 square foot lot (1/6 of an acre) is defined as one benefit assessment unit (BAU). The BAUs for other types of land use are calculated in proportion to the amount of runoff generated by a single-family residence on a 7,200 square foot lot. The complete methodology is found in the Riverside County Flood Control and Water Conservation District Ordinance 12.3 that is included as Appendix "B".

In comparison with a typical single family residence, properties used for industrial and commercial purposes typically generate more stormwater runoff and higher pollutant loads on a per acre basis. Thus, commercial/industrial parcels are assessed at a higher rate per acre than residential parcels.



**CURRENT YEAR 2010-2011 ASSESSMENTS**

In July of 2010, the Board confirmed the assessment rate for Tax Year 2010-11 at \$11.00 per benefit assessment unit (BAU). Following is a summary of FY 2010-2011 assessments:

<b>Rate</b>	<b>Billed Parcels</b>	<b>Assessments</b>	<b>Corrections</b>	<b>Adjusted Assessment Amt*</b>
\$11.00	20,789	\$329,257.40	\$0	\$329,257.40

\* Through May 31, 2011

Property owners may request a review of their assessment(s) by contacting the District. District staff considers each request by reviewing readily available information such as assessor's parcel maps, aerial photographs, and, when necessary, conducting site visits. The Auditor/Controller is notified of any needed corrections and a new tax bill is issued or, in cases where the assessment has been paid, a refund is made.

**ASSESSMENTS CORRECTIONS**

The District received no assessment correction requests during Tax Year 2010-2011 that included appropriate corrections from Fiscal Year 1995-1996 through 2010-2011.

**RECOMMENDED BENEFIT ASSESSMENT RATES (FY 2011-2012)**

The benefit assessment rate for Tax Year 2010-2011 was established at \$11.00 per BAU. This rate was the estimated amount necessary to pay the principal of and interest on the Elsinore Valley Benefit Assessment District (Zone 3) bond issue. It is anticipated that sufficient revenue will be generated in the benefit assessment at the same rate for Tax Year 2011-2012.

Therefore, the District recommends that the benefit assessment rate for Tax Year 2011-2012 will remain the same at \$11.00 per BAU. The rate for each land use category is as follows:

<u>Group</u>	<u>Land Use Category</u>	<u>BAU/Acre</u>	<u>Assessment Rate</u>
A	Commercial, Industrial	12	\$132.00/acre
B	Apartments, Mobile Homes	9	\$99.00/acre
C	Single Family Residential	*	\$11.00/unit
D	Dairies, Livestock	**	**
E	Groves and Golf Courses	.10	\$1.10/acre
F	Undeveloped, Farm Land	.05	\$0.55/acre

\* The portion of any single family residential parcel in excess of 1/6 acre and less than 2-1/2 acres is assessed at Group E rates. The portion of any parcel greater than 2-1/2 acres is assessed at Group F rates.

\*\* The BAU shall equal 2 units + 0.05 x (any area larger than .33 acre without drainage control)

### RECOMMENDED TAX YEAR 2011-2012 BUDGET

The following recommended budget is based on an assessment rate of \$11.00 per BAU:

Total anticipated benefit assessment billing:	\$329,963	
Anticipated delinquency (9.1% historical avg.)	<u>\$30,027</u>	
Estimated Assessment to be collected		\$299,936
Estimated Earnings		\$0
Carryover from Tax Year 2010-2011		<u>\$1,207,412</u>
<b>TOTAL OF ALL FUNDS</b>		<b>\$1,507,348</b>
Debt Service for Tax Year		\$512,425
Estimated Administrative Expenses for Tax Year		<u>\$23,893</u>
<b>TOTAL OF ALL EXPENSES</b>		<b>\$536,318</b>
Estimate Carryover to Tax Year 2011-2012		\$971,030

Every year the District re-evaluates the best use of the previous tax year's carryover in the new tax year, consistent with Section 3.03 of the Fiscal Agent Agreement, to the maximum benefit of the individuals paying the assessments.

The projected revenue for FY 2011-2012, using the proposed benefit assessment rate of \$11.00 per BAU is as follows:

Rate	Parcels*	Assessment**	Projected Revenue***
\$11.00	20,833	\$329,962.98	\$299,936.35

\* Based on preliminary County Assessor's information.

\*\* Calculated on preliminary land use provided by Riverside County Assessor

\*\*\* Assumes a 9.1% delinquency rate.

### ASSESSMENT ROLL

The Assessment Roll for Elsinore Valley (Zone 3) Flood Control Benefit Assessment Area provides a listing by Assessor's Parcel Number of the proposed Fiscal Year 2011-2012 Benefit Assessment to be levied on each parcel of property in the Benefit Zone. The Assessment Roll is identified as Appendix A and incorporated herein by this reference. This Engineer's Report along with the Elsinore Valley (Zone 3) Flood Control Benefit Assessment Area Assessment Roll will be placed at the following locations for review by the public:

Clerk of the Board of Supervisors  
4080 Lemon Street, 1<sup>st</sup> Floor  
Riverside, CA 92501

Riverside County Flood Control  
and Water Conservation District  
1995 Market Street  
Riverside, CA 92501  
Tel. 951.955.1200

City of Lake Elsinore  
130 S. Main Street  
Lake Elsinore, CA 92530

Altha Merrifield Memorial Library  
600 W. Graham  
Lake Elsinore, CA 92530

The Engineer's Report may also be viewed or downloaded at  
<http://www.rcflood.org>

## PROJECT PROGRESS

Proceeds from the Benefit Assessment Bond Issue provided a major portion of the District's share of funding for the Lake Elsinore Outlet Channel, a cooperative project with the U.S. Army Corps of Engineers (Corps). This project was completed by the Corps and turned over to the District for operation in the fall of 1994.

The District submitted claims to the State for reimbursement of 70 percent of its eligible (non-Federal) costs through the State Flood Control Subvention Program. The District has now been fully reimbursed on \$5.9 million in claims submitted to the State.

Other Proposition "F" facilities built to date in conjunction with the Lake Elsinore Outlet Channel include the Third Street Channel and Wasson Canyon Channel /Debris Basin. Sedco Lines D/D1, Four Corners Storm Drain and a segment of Sedco Line E have been completed.

Now that the bond proceeds have been fully utilized, Zone 3 property tax revenues will be applied to other projects identified in Proposition F. In the current year's budget funds are allocated for the design of the proposition F project Arroyo Del Toro Channel, a project that will begin at a battery of culverts presently discharging onto the Elsinore Valley Cemetery and that will extend approximately 3000 feet southwest to outlet into Collier Marsh. Further, the District has identified Lakeland Village – Adelfa Channel for construction in the District's proposed Five Year Capital Improvement Plan (CIP) for FY 2011-2012 through 2015-2016.

**CONCLUSIONS AND RECOMMENDATIONS**

The Zone 3 Benefit Assessment Program has been implemented in an efficient, cost effective manner with the cooperation of the Auditor/Controller, Treasurer/Tax Collector and Assessor Offices.

The continuation of this program and the corresponding benefit assessment levy is necessary to pay debt service on Elsinore Valley Benefit Assessment District (Zone 3) Bonds issued to fund the construction of flood control facilities in the Elsinore Valley. Therefore, the following action is recommended:

Adopt Resolution F2011-13 confirming a Flood Control Benefit Assessment for the Elsinore Valley Area of the District's Zone 3 at the recommended rate of \$11.00 per benefit assessment unit for Tax Year 2011-2012.

**APPENDIX A**

**FY 2011-2012 Assessment Roll  
Elsinore Valley Zone 3  
Flood Control Benefit Assessment Area  
(Under Separate Cover)**

**APPENDIX B**

**RCFC&WCD Ordinance No. 12.3  
(October 27, 1992)**

1  
2  
3  
4  
5  
6  
7  
8  
9  
10  
11  
12  
13  
14  
15  
16  
17  
18  
19  
20  
21  
22  
23  
24  
25  
26  
27  
28

ORDINANCE NO. 12.3

AN ORDINANCE OF THE RIVERSIDE COUNTY FLOOD  
CONTROL AND WATER CONSERVATION DISTRICT  
AMENDING ORDINANCE NO. 12 ESTABLISHING A  
BENEFIT ASSESSMENT PROGRAM

The Board of Supervisors of the Riverside County Flood Control and Water Conservation District, State of California, do ordain as follows:

Section 1. Ordinance No. 12, as amended, is amended to read:

ARTICLE I

GENERAL

Section 1. Title.

This Ordinance shall be known as the "Flood Control Benefit Assessment Ordinance" of the Riverside County Flood Control and Water Conservation District.

Section 2. Purpose.

The Riverside County Flood Control and Water Conservation District (the "District") maintains a flood protection system of dams, channels, storm drains, and other improvements upon which the lives and property of District residents depend. It is necessary that these improvements be kept in a safe and effective condition. The purpose of the Benefit Assessment Program is to supplement other available but limited revenues sufficiently to either pay for the construction of or to pay the principal of and interest on bonded indebtedness incurred to finance the construction of needed flood control facilities and related administrative expenses in accordance with the District's master plan for the future development of the flood control system



1 and enable the District to respond to emergencies caused by  
2 natural disasters. The State has authorized the District to levy  
3 a benefit assessment on any parcel of property within the  
4 District, or any zone, sub-zone, watershed or subarea thereof, on  
5 the basis of estimated benefit. This Ordinance complies with the  
6 statutory authority established by the State.

7 The Board of Supervisors of the District will  
8 determine and establish pursuant to Article V of this Ordinance  
9 the equitable basis upon which to levy a benefit assessment.  
10 Revenues derived from a benefit assessment shall be applied  
11 exclusively to either pay for the construction of or to pay the  
12 principal of and interest on bonded indebtedness incurred to  
13 finance the construction of flood control facilities for an  
14 identified benefit assessment area and are to be apportioned to  
15 the benefit assessment area in which they are collected.

16 ARTICLE II

17 DEFINITIONS

18 Section 1. Unless otherwise specifically provided or required by  
19 the context, certain terms or expressions used herein have the  
20 meanings set forth below:

- 21 a.) "Benefit Assessment" means the Benefit Assessment  
22 to be levied annually on each Parcel within a Benefit  
23 Assessment Area pursuant to Article V of this Ordinance.  
24 b.) "Benefit Assessment Act" means the "Benefit Assessment  
25 Act of 1982" (Stats. 1982, c. 487) being Chapter 6.1, Part 1,  
26 Division 2, Title 5 of the Government Code of the State of  
27 California (commencing at Section 54701) that repealed and  
28 replaced "Flood Control District Benefit Assessments"

- 1 (Stats. 1979, c. 261,) that was Chapter 10, Division 2,  
2 Title 6 of the Government Code of State of California.  
3 c.) "Benefit Assessment Area" means a Benefit Assessment  
4 Area formed pursuant to either the Benefit Assessment Act or  
5 the District Act by the Board of Supervisors.  
6 d.) "Board of Supervisors" means the Board of Supervisors  
7 of the Riverside County Flood Control and Water Conservation  
8 District.  
9 e.) "Chief Engineer" means the Chief Engineer of the  
10 Riverside County Flood Control and Water Conservation  
11 District.  
12 f.) "County" means the County of Riverside, State of  
13 California.  
14 g.) "District" means the Riverside County Flood Control  
15 and Water Conservation District.  
16 h.) "District Act" means the "Riverside County Flood  
17 Control and Water Conservation District Act" (Stats.  
18 1945, c. 1122), as amended, that is Chapter 48 of the  
19 Appendix to the California Water Code.  
20 i.) "Engineering News Record Construction Cost Index"  
21 means the construction cost index published by the  
22 Engineering News Record.  
23 j.) "Ordinance" means this Ordinance No. 12, as amended,  
24 of the Riverside County Flood Control and Water Conservation  
25 District.  
26 k.) "Parcel" means a parcel of property identified by  
27 Assessor parcel number as shown on the equalized tax rolls  
28 of the County of Riverside, State of California.

1 1.) "Zone" means a zone of the District established by the  
2 provisions of the District Act, and for purposes hereof,  
3 shall include any sub-zone therein.

4 ARTICLE III

5 ESTABLISHMENT OF BENEFIT ASSESSMENT AREAS

6 Section 1. Formation of Benefit Assessment Areas.

7 Pursuant to the District Act or the Benefit Assessment  
8 Act, as specified in a resolution stating its intent to establish  
9 a Benefit Assessment Area, the Board of Supervisors may establish  
10 a Benefit Assessment Area.

11 Depending on whether the Act pursuant to which the  
12 Board of Supervisors is establishing the Benefit Assessment Area  
13 so requires, the Board of Supervisors, prior to the initial levy  
14 of a Benefit Assessment, shall place before the voters within the  
15 proposed Benefit Assessment Area a proposition as to whether the  
16 District shall be authorized to levy the Benefit Assessment as  
17 proposed; the proposition may be considered at a state-wide,  
18 county-wide or special election as specified by the Board of  
19 Supervisors. The proposition must be approved by that percentage  
20 specified in the Act requiring the election, and the election  
21 results must be confirmed by resolution of the Board of  
22 Supervisors.

23 Section 2. Amendment to Benefit Assessment Areas.

24 The boundaries of a Benefit Assessment Area may be  
25 amended; provided, however, the boundaries of a Benefit Assessment  
26 Area established to pay the principal of and interest on bonded  
27 indebtedness incurred to finance the construction of flood control  
28 improvements may not be amended once bonded indebtedness has been

1 incurred. To amend the boundaries of a Benefit Assessment Area,  
2 the Board of Supervisors is to comply with the provisions of the  
3 Act pursuant to which the Benefit Assessment Area was established.

4 Section 3. Termination of a Benefit Assessment Area.

5 The Benefit Assessment Area established for Zone Six  
6 of the District to pay for the construction of flood control  
7 improvements will terminate at the conclusion of the fifteenth  
8 fiscal year following the fiscal year in which the Benefit  
9 Assessment Area was established unless it is extended, consistent  
10 with the terms of the Benefit Assessment Act under which it was  
11 initially established, by the Board of Supervisors.

12 A Benefit Assessment Area established to pay the  
13 principal of and interest on bonded indebtedness incurred to  
14 finance the construction of flood control improvements shall not  
15 terminate until the bonded indebtedness actually incurred has been  
16 satisfied and shall have the term specified in the resolution  
17 establishing said Benefit Assessment Area.

18 A Benefit Assessment Area established to pay for the  
19 construction of flood control improvements shall have the term  
20 specified in the resolution establishing said Benefit Assessment  
21 District.

22 ////

23 ////

24 ////

25 ////

26 ////

27 ////

28 ///

ARTICLE IV

REPORT OF CHIEF ENGINEER, HEARING THEREON;  
CONFIRMATION OF BENEFIT ASSESSMENT BY THE  
BOARD OF SUPERVISORS

Section 1. Report.

The Chief Engineer shall cause to be prepared annually a written report for each Benefit Assessment Area regarding the Benefit Assessment to be levied and shall file each report with the Clerk of the Board of Supervisors.

Section 2. Content of the Report.

Each report shall contain the District's estimate of the amount needed during the ensuing fiscal year to pay for construction of the identified flood control improvements or to pay the principal of and interest on the outstanding bonded indebtedness. Said estimated amount shall be apportioned consistent with the basis stated in the resolution establishing the Benefit Assessment Area to each Parcel within the Benefit Assessment Area. The report shall identify all related administrative costs of the District and said costs are to be apportioned to each Parcel within the Benefit Assessment Area. Only Parcels not otherwise exempted by this Ordinance shall have a Benefit Assessment levied on them. The report shall identify all Parcels by Assessor parcel number on which a Benefit Assessment is to be levied and the amount of the assessment.

The Benefit Assessment for the fiscal year for each Parcel in the Benefit Assessment Area shall be set forth in the assessment rolls incorporated by reference into the report.

Copies of the assessment roll shall be made available to the

1 public by being placed on file at various locations in the  
2 District, including the office of the Clerk of the Board of  
3 Supervisors, the District's office, and those offices of the  
4 Assessor and such other offices that are designated in the  
5 report. In addition to said assessment roll, the official  
6 Riverside County Assessor's map books shall be referred to and by  
7 such reference incorporated in the report so that each property  
8 owner will be thereby notified that, by reference to the map books  
9 and the assessment roll, the area of his or her parcel and its  
10 land use may be verified. The report shall contain a table of  
11 Benefit Assessment rates for the fiscal year allocated according  
12 to Benefit Assessment Area and land use classification.

13 Section 3. Resolution Accepting Report and Noticing Public  
14 Hearing.

15 Upon the report being filed with the Clerk of the  
16 Board of Supervisors, the Board of Supervisors is, by resolution,  
17 to accept, if appropriate, the report and to set a date, time and  
18 place for a hearing on said report. Prior to the date of the  
19 hearing, a notice specifying the date, time, place and purpose of  
20 the hearing and identifying those locations at which a property  
21 owner may review the report shall be published in a newspaper of  
22 general circulation within the Benefit Assessment Area pursuant to  
23 the provisions of Section 6066 of the California Government Code.  
24 In addition, the District shall cause the notice of the hearing to  
25 be posted in at least three public places within the boundaries of  
26 the Benefit Assessment Area at least seven (7) days prior to the  
27 date of the hearing.

28 ////



1 Assessment levied and collected within each Benefit Assessment  
2 Area may be applied toward any costs lawfully incurred on behalf  
3 of the Benefit Assessment Area. Benefit Assessments levied and  
4 collected pursuant to this Ordinance may not be applied toward any  
5 other costs or expenses of the District nor may they be applied to  
6 the costs of a Benefit Assessment Area other than the Benefit  
7 Assessment Area for which they were levied and collected.

8 Section 2. Determination of Proportionate Storm Water Runoff and  
9 Amount of Benefit Assessment to be Levied.

10 If the resolution adopted by the Board of Supervisors  
11 establishing a Benefit Assessment Area specifies that  
12 proportionate storm water runoff shall be the method for  
13 apportioning the Benefit Assessment, the Benefit Assessment shall  
14 be determined as follows:

15 a.) Benefit Assessment Unit. The District shall  
16 express the proportionate storm water runoff factor as a decimal.  
17 The standard against which all property is to be measured shall be  
18 a single-family residential parcel of 7,200 square feet (1/6 acre)  
19 in size to which a runoff factor of 0.40 is ascribed and shall be  
20 called a Benefit Assessment Unit (BAU).

21 The runoff factor for each of the classes listed in subsection  
22 (b) below are as follows:

23	Group A	0.80
24	Group B	0.60
25	Group C	0.40
26	Group D	(*)
27	Group E	0.0067
28	Group F	0.0033



1           The runoff factor for each group is compared to the  
 2 runoff factor of the standard BAU (Group C) as described above.  
 3 This results in a runoff factor ratio. The runoff factor ratio  
 4 shall be that ratio established by comparing the BAUs assigned to  
 5 one of the groups listed above, compared to the standard BAU  
 6 represented by Group C. The number of BAUs per parcel size for  
 7 each of the classes listed in subsection (b) below are as follows:

8	Group A	12 BAU/acre
9	Group B	9 BAU/acre
10	Group C	1 BAU/7200 sq. ft. lot
11	Group D	(*)
12	Group E	0.10 BAU/acre
13	Group F	0.05 BAU/acre

14           (\*) The BAU shall equal 2 units + 0.05 x (Parcel area -  
 15 controlled drainage area).

16           b.) Classification of Parcels. All Parcels within a  
 17 Benefit Assessment Area shall be assigned to one of the following  
 18 classifications based on land use:

- 19           Group A: Commercial or industrial use.
- 20           Group B: Institutional uses, i.e. churches, schools,  
 21 hospitals, or multiple family residential  
 22 use having four or more units per Parcel,  
 23 i.e. apartments or mobile home parks.
- 24           Group C: Single family residential or multiple  
 25 family residential having three or fewer  
 26 units per Parcel. Those portions of a Group C  
 27 Parcel exceeding one sixth of an acre but less  
 28 than or equal to 2.5 acres shall be assessed

1 at the Group E rate with the balance of the  
2 Parcel over 2.5 acres assessed at Group F rate.  
3 Group D: Dairies and livestock.  
4 Group E: Irrigated groves, golf courses, cemeteries,  
5 etc. and that portion of a single family  
6 residential Parcel in excess of 7,200 square  
7 feet (1/6 acre) but less than 2.5 acres.  
8 Group F: Vacant land, unimproved land, dry farmed land,  
9 grazing property, row crops, field crops, vines  
10 and the portion of a single family residential  
11 Parcel exceeding 2.5 acres.

12 Calculation of the BAUs to be attributed to a single  
13 family residential unit on a Parcel larger than 1/6 acre is  
14 cumulative with that portion of the Parcel in excess of the 1/6  
15 acre which falls in either Group E or F being assigned the  
16 appropriate BAU for the amount of acreage falling within either  
17 Group E or F.

18 It is determined that Parcels used as a railroad, gas,  
19 water, telephone, cable television, electric utility right-of-way,  
20 electric line right-of-way or other utility right-of-way will  
21 benefit from the flood control improvements constructed or  
22 financed by the District's Benefit Assessment Program and will be  
23 subject to a Benefit Assessment to be levied pursuant to this  
24 Ordinance.

25 c.) Special Allowance for New Mobile Home and  
26 Recreational Vehicle Parks. It is recognized that for new mobile  
27 home parks and recreational vehicle parks, the occupancy rate,  
28 which affects storm water runoff, may not be maximized for some

1 period following the establishment of the park. To allow for this  
2 condition, the Chief Engineer may, upon successful appeal by an  
3 owner of an affected Parcel pursuant to Article VII of this  
4 Ordinance, reduce the Benefit Assessment on the affected Parcel  
5 for the fiscal year following the establishment of the park to a  
6 minimum of fifty percent (50%) of the Benefit Assessment, and for  
7 the subsequent fiscal year, the Benefit Assessment may be reduced  
8 by the Chief Engineer to a minimum of seventy-five percent (75%)  
9 of the Benefit Assessment. For the third fiscal year following  
10 the establishment of the park, the Benefit Assessment for the  
11 affected Parcel will be levied, regardless of occupancy and may  
12 not be reduced by the Chief Engineer. In the two fiscal years  
13 following establishment of the park, the Benefit Assessment will  
14 be levied and payable unless the owner of the affected Parcel  
15 initiates a separate and successful appeal for each fiscal year in  
16 accordance with Article VII of this Ordinance to reduce the  
17 Benefit Assessment as allowed herein.

18 d.) Exempted Land Uses. No Benefit Assessment shall  
19 be imposed upon property owned by a federal, state, or local  
20 governmental agency or non-profit cemetery.

21 e.) Credit Against Benefit Assessment. A Parcel for  
22 which flood control developer fees (Area Drainage Plan fees) have  
23 been paid will receive a credit against any Benefit Assessment for  
24 the dollar amount of the developer fees paid and applied  
25 exclusively to the construction of flood control master drainage  
26 plan facilities. This credit will not be extended to a Benefit  
27 Assessment Area established to pay the principal of and interest  
28 on bonded indebtedness incurred to finance the construction of

1 flood control improvements unless the resolution establishing the  
2 Benefit Assessment Area provides for such credit.

3 f.) Determination of BAUs per Parcel. Once a Parcel  
4 is classified and its acreage is determined, the appropriate BAU's  
5 per acre for its classification will be multiplied by the acreage  
6 to determine the total BAUs for the Parcel.

7 g.) Determination of Benefit Assessment to be levied  
8 per BAU. The aggregate number of BAUs within a Benefit Assessment  
9 Area will be divided into the estimated costs for the Benefit  
10 Assessment Area to determine the amount of Benefit Assessment to  
11 be levied per BAU. The Benefit Assessment to be levied on a  
12 Parcel is determined by the number of BAUs ascribed to the Parcel  
13 and the assessment value of the BAU.

14 h.) Limitations on Annual Increase. The Benefit  
15 Assessment for the Benefit Assessment Area established for Zone  
16 Six of the District to pay for the construction of flood control  
17 improvements may be increased in each of the fiscal years  
18 following the fiscal year in which it was initially levied;  
19 however, such increase is to be indexed to the rate of inflation,  
20 as determined by the Engineering News Record Construction Cost  
21 Index, and any increase shall not exceed ten percent (10%) in any  
22 fiscal year. An increase in the Benefit Assessment in excess of  
23 such inflation index can be made only after an election as  
24 required by the Benefit Assessment Act; provided however, that the  
25 Board of Supervisors reserves the right to increase the Benefit  
26 Assessment for this Benefit Assessment Area by a percentage not to  
27 exceed twelve percent (12%) in any fiscal year to meet  
28 unanticipated or unreimbursed expenses caused by a natural

1 disaster.

2 Any Benefit Assessment for a Benefit Assessment Area  
3 (other than the Benefit Assessment Area established for Zone 6)  
4 established either to pay for the construction of or to pay the  
5 principal of and interest on bonded indebtedness incurred to  
6 finance the construction of flood control improvements is not to  
7 be indexed nor is the Benefit Assessment to be limited as to the  
8 amount that it may increase in any fiscal year.

9 ARTICLE VI

10 COLLECTION OF BENEFIT ASSESSMENT.

11 Section 1. Collection by Treasurer/Tax Collector.

12 The confirmed Benefit Assessment for each Parcel shall  
13 appear as a separate item on the tax bill issued by the  
14 Treasurer-Tax Collector of the County. The Benefit Assessment  
15 shall be levied and collected at the same time and in the same  
16 manner as the general ad valorem property taxes and shall be  
17 subject to the same penalties and the Parcel shall be subject to  
18 the procedures set forth in the District Act for sale in case of  
19 delinquency. If, for the first year the Benefit Assessment is  
20 levied, the property on which the Benefit Assessment is levied has  
21 been transferred or conveyed to a bona fide purchaser for value,  
22 or if a lien of a bona fide encumbrancer for value has been  
23 created and attached thereon, prior to the date on which the first  
24 installment of ad valorem property taxes would become delinquent,  
25 the Benefit Assessment shall not result in a lien against the real  
26 property but shall be transferred to the unsecured roll.

27 Section 2. Applicable Law.

28 All laws applicable to the levy, collection and

1 enforcement of ad valorem property taxes shall be applicable to  
2 Benefit Assessments, except as otherwise provided herein.

3 Section 3. Validity of Benefit Assessment Not Affected by Time  
4 Limits.

5 Failure to meet the time limits set forth in this  
6 Ordinance for whatever reason shall not invalidate any Benefit  
7 Assessment levied hereunder.

8 ARTICLE VII

9 CORRECTION OR CHANGE TO THE ROLL

10 Section 1. Initiation of the Correction or Change.

11 A correction or change to the roll with respect to a  
12 Benefit Assessment may be made by the Chief Engineer, either on  
13 his own initiative or on application by a property owner (the  
14 "Assessee").

15 Section 2. Initiation by Flood Control Engineer.

16 The Chief Engineer may initiate a correction or change  
17 to the roll at any time within four (4) years of the date of the  
18 resolution of the Board of Supervisors confirming the Benefit  
19 Assessments placed upon the tax roll.

20 Section 3. Initiation by the Assessee.

21 The Assessee may initiate a correction or change to  
22 the roll by filing a written application with the Chief Engineer  
23 within 60 days following his receipt of the tax bill reflecting  
24 the Benefit Assessment. The application shall contain or include  
25 the following information, together with such additional  
26 information deemed relevant by the Assessee or requested by the

27 ////

28 ////

1 Chief Engineer:

- 2 1. Assessor's parcel number.
- 3 2. Gross acreage.
- 4 3. Use of property as of the preceding March 1st.
- 5 4. Measurements of any man-made, impervious area(s), if
- 6 known.
- 7 5. Information supporting a claim for the special
- 8 allowance for new mobile home and recreational vehicle
- 9 parks.
- 10 6. Copy of the tax bill containing the Benefit
- 11 Assessment.

12 Section 4. Categories of Corrections or Changes.

13 Upon approval of the Chief Engineer, corrections or  
14 changes shall be made with respect to:

- 15 1. Ownership of a Parcel.
- 16 2. Address of an owner of a Parcel.
- 17 3. Subdivision of an existing Parcel.
- 18 4. Land use category of all or part of a Parcel.
- 19 5. Computation of the area of a Parcel.
- 20 6. Erroneous computation of the Benefit Assessment.
- 21 7. Special allowance for new mobile home and recreational
- 22 vehicle parks.

23 Corrections to the roll shall not be valid unless and  
24 until approved by the Board of Supervisors. All corrections or  
25 changes must be reported by the Chief Engineer to the  
26 Auditor-Controller of the County, who shall process the  
27 appropriate refund or additional billing, as the case may be. The  
28 Chief Engineer shall give written notice to the Assessee of the

1 action taken on the application.

2 If the Assessee disagrees with the Chief Engineer's  
3 determination, he may file an appeal with the Board of Supervisors  
4 within 30 days after receipt of the written notice. The appeal  
5 shall be initiated by a written application filed with the Clerk  
6 of the Board of Supervisors for refund of all or part of the  
7 Benefit Assessment. The decision of the Board of Supervisors  
8 shall be final and shall complete the administrative process. Any  
9 further action by the Assessee for recovery of any part of the  
10 Benefit Assessment shall be by complaint for refund filed in the  
11 Superior Court.

12 ARTICLE VIII

13 EFFECTIVE DATE OF ORDINANCE

14 This Ordinance shall take effect and be in force 30 days  
15 after the adoption by the Board of Supervisors. Before the  
16 expiration of fifteen (15) days after the effective date of this  
17 Ordinance it shall be published once in The Press-Enterprise, a  
18 newspaper of general circulation in the County of Riverside.  
19

20 Section 2. This Ordinance shall be effective thirty (30) days  
21 after its adoption.  
22

23 RIVERSIDE COUNTY FLOOD CONTROL AND  
24 WATER CONSERVATION DISTRICT

25 By *Pat G...*  
Chairman, Board of Supervisors

26 ATTEST:

27 GERALD A. MALONEY  
Clerk of the Board of Supervisors

28 By *Bonnie May*  
Deputy

10/27/92 9.1





1  
2  
3  
4  
5  
6  
7  
8  
9  
10  
11  
12  
13  
14  
15  
16  
17  
18  
19  
20  
21  
22  
23  
24  
25  
26  
27  
28

STATE OF CALIFORNIA )  
COUNTY OF RIVERSIDE ) ss.

I HEREBY CERTIFY that at a regular meeting of the Riverside County Flood Control and Water Conservation District of said county held on October 27, 1992, the foregoing ordinance consisting of Two sections was adopted by the following vote:

AYES: Supervisors Dunlap, Cenicerros, Larson, Younglove, Abraham  
NOES: None  
ABSENT: None

DATE: October 27, 1992

(Seal)

GERALD A. MALONEY  
Clerk of the Board

BY: Ausan Parry  
Deputy

Item 9.1

**APPENDIX C**

**Map of Elsinore Valley Zone 3  
Flood Control Benefit Assessment Area**

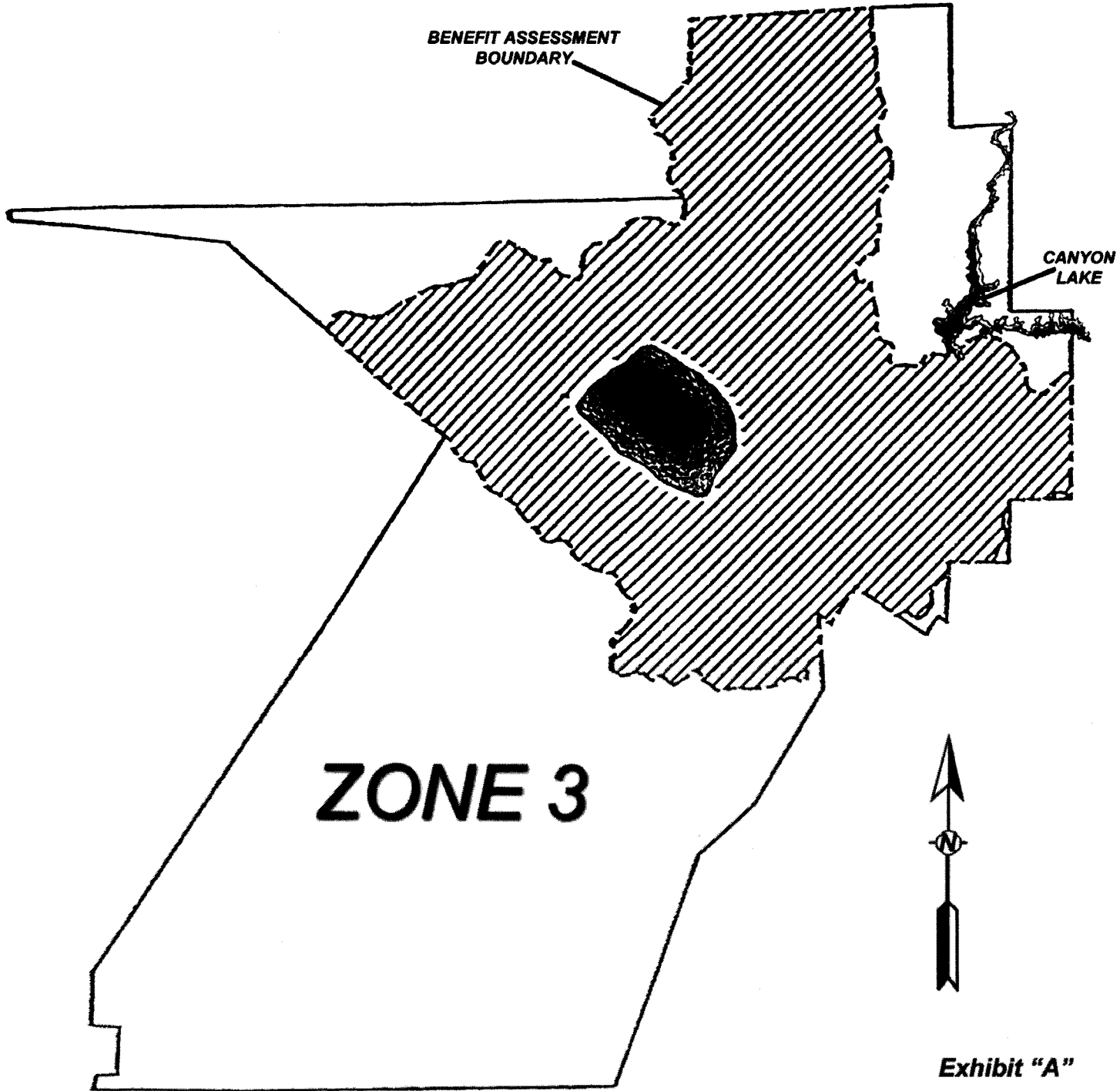


Exhibit "A"

**ENGINEER'S REPORT**  
**TO THE**  
**BOARD OF SUPERVISORS**  
**OF THE**  
**RIVERSIDE COUNTY FLOOD CONTROL**  
**AND WATER CONSERVATION DISTRICT**  
**ON THE**  
**ELSINORE VALLEY (ZONE 3)**  
**FLOOD CONTROL**  
**BENEFIT ASSESSMENT AREA**

**JUNE 2011**

**WARREN D. WILLIAMS**  
**General Manager-Chief Engineer**





# Legal Advertising Invoice

THE PRESS-ENTERPRISE .com

THE BUSINESS PRESS

LA PRENSA WEEKLY



① BILLING PERIOD | ② ADVERTISING/CLIENT NAME  
 07/12/11 - 07/12/11 | BOARD OF SUPERVISORS

⑤ BILLING DATE | | FOR BILLING INFORMATION CALL | ④ PAGE NO  
 07/12/11 | (951) 368-9713 | 1

③ TOTAL AMOUNT DUE | \* UNAPPLIED AMOUNT | | TERMS OF PAYMENT  
 327.50 | | | Due Upon Receipt

⑨ REMITTANCE ADDRESS  
 POST OFFICE BOX 12009  
 RIVERSIDE, CA 92502-2209

⑩ BILLED ACCOUNT NAME AND ADDRESS  
 BOARD OF SUPERVISORS  
 COUNTY OF RIVERSIDE  
 P.O. BOX 1147  
 RIVERSIDE CA 92502

⑥ BILLED ACCOUNT NUMBER | REP NO  
 045202 | LE04

Statement #: 56603868 Amount Paid \$ \_\_\_\_\_ Your Check # \_\_\_\_\_

### PLEASE DETACH AND RETURN UPPER PORTION WITH YOUR REMITTANCE

⑬ DATE	⑪ REFERENCE	⑫ ⑬ ⑭ DESCRIPTION OTHER COMMENTS/CHARGES	⑮ SAU SIZE ⑯ BILLED UNITS	⑰ RATE	⑱ GROSS AMOUNT	⑳ NET AMOUNT
07/05	4311668 CO	PH - ELSINORE VALLEYZONE 3 BEN Class : 10 Ctext Ad# 10715087 Placed By : Cecilia Gil	131 L	1.30		170.30
07/12	4311668 CO	PH - ELSINORE VALLEYZONE 3 BEN Class : 10 Ctext Ad# 10715087 Placed By : Cecilia Gil	131 L	1.20		157.20

*Flood  
11.4 of 06/28/11*

RECEIVED RIVERSIDE COUNTY  
 CLERK / BOARD OF SUPERVISORS  
 2011 JUL 19 PM 1:58

⑳ *CURRENT NET AMOUNT DUE	㉑ 30 DAYS	㉒ 60 DAYS	㉓ OVER 90 DAYS	* UNAPPLIED AMOUNT	㉔ PLEASE PAY THIS AMOUNT
					327.50

enterprise media  
 THE PRESS-ENTERPRISE .com  
 P.O. BOX 12009  
 RIVERSIDE, CA 92502-2209  
 FAX (951) 368-9026

### ADVERTISING STATEMENT/INVOICE

\* UNAPPLIED AMOUNTS ARE INCLUDED IN TOTAL AMOUNT DUE



㉕ STATEMENT NUMBER	ADVERTISER INFORMATION			
①	BILLING PERIOD	⑥ BILLED ACCOUNT NUMBER	⑦ ADVERTISER/CLIENT NUMBER	⑧ ADVERTISER/CLIENT NAME
56603868	07/12/11 - 07/12/11	045202		BOARD OF SUPERVISORS

# THE PRESS-ENTERPRISE

3450 Fourteenth Street  
Riverside CA 92501-3878  
951-684-1200  
951-368-9018 FAX

**PROOF OF PUBLICATION  
(2010, 2015.5 C.C.P.)**

Press-Enterprise

PROOF OF PUBLICATION OF


Ad Desc.: PH - Elsinore Valley Zone 3 Benefit

I am a citizen of the United States. I am over the age of eighteen years and not a party to or interested in the above entitled matter. I am an authorized representative of THE PRESS-ENTERPRISE, a newspaper of general circulation, printed and published daily in the County of Riverside, and which newspaper has been adjudicated a newspaper of general circulation by the Superior Court of the County of Riverside, State of California, under date of April 25, 1952, Case Number 54446, under date of March 29, 1957, Case Number 65673 and under date of August 25, 1995, Case Number 267864; that the notice, of which the annexed is a printed copy, has been published in said newspaper in accordance with the instructions of the person(s) requesting publication, and not in any supplement thereof on the following dates, to wit:

07-05-11  
07-12-11

I Certify (or declare) under penalty of perjury that the foregoing is true and correct.

Date: Jul. 12, 2011  
At: Riverside, California



BOARD OF SUPERVISORS

P.O. BOX 1147  
COUNTY OF RIVERSIDE  
RIVERSIDE CA 92502

Ad #: 10715087

PO #:

Agency #: \_\_\_\_\_

2011 JUL 13 PM 1:28

RECEIVED RIVERSIDE COUNTY

Ad Copy:

NOTICE OF PUBLIC HEARING BEFORE THE BOARD OF SUPERVISORS OF RIVERSIDE COUNTY FLOOD CONTROL AND WATER CONSERVATION DISTRICT ON THE CONTINUATION OF THE FLOOD CONTROL BENEFIT ASSESSMENT PROGRAM FOR ELSINORE VALLEY (ZONE 3)

NOTICE IS HEREBY GIVEN that a public hearing at which all interested persons will be heard, will be held before the Board of Supervisors of Riverside County, California, acting as the governing board of the Riverside County Flood Control and Water Conservation District, on the First Floor, County Administrative Center, 4080 Lemon Street, Riverside, California, Tuesday, July 26, 2011, at 1:30 p.m., relative to the Chief Engineer's Report on the Flood Control Benefit Assessment Program for Elsinore Valley (Zone 3). The Board will hear and consider all protests with regard to the program, if any, including protests with regard to the amount of the proposed assessment to be levied. At the conclusion of the hearing, the Board may adopt, revise, change, reduce, or modify any assessment and shall make its determination upon each assessment described in the report for Fiscal Year 2011-2012.

NOTICE IS FURTHER GIVEN that pursuant to statutory authorization, a written report by the Chief Engineer of the District describing the Benefit Assessment Program has been filed with the Clerk of the District's Board. The report contains a description of each parcel of property within the boundaries of Zone 3 of the District on which a benefit assessment is proposed to be levied, and sets forth the amount of the proposed benefit assessment for each such parcel. The report contains a schedule of the benefit assessment rates for Fiscal Year 2011-2012. Copies of the report, together with copies of the assessment rolls for Elsinore Valley parcels of Zone 3, and of the official Riverside County Assessor's Map Books by reference, are on file and available for review by the public at the office of the Clerk of the District's Board, at the County Administrative Center, 4080 Lemon Street, Riverside, California; the District's office at 1995 Market Street, Riverside, California; and at Lake Elsinore City Hall, 130 South Main Street, Lake Elsinore, California. By reference to the Chief Engineer's report, the assessor's rolls, and the map books, each property owner may verify the area of his or her parcel, its land use, and the amount of the Fiscal Year 2011-2012 Benefit Assessment.

Please send all written correspondence to: Clerk of the Board, 4080 Lemon Street, 1st Floor, Post Office Box 1147, Riverside, Ca 92502-1147

Dated: June 30, 2011  
Kecia Harper-Ihem, Clerk of the Board  
By: Cecilia Gil, Board Assistant 7/5, 12