


SUBMITTAL TO THE BOARD OF SUPERVISORS
COUNTY OF RIVERSIDE, STATE OF CALIFORNIA

412B



FROM: TLMA - Transportation Department

SUBMITTAL DATE:
October 5, 2011

SUBJECT: Change the name of Fields Road and Johnson Lane to Malki Road, in the Cabazon area, Fifth Supervisorial District.

RECOMMENDED MOTION: Adopt Resolution No. 2011-259, change the name of Fields Road and Johnson Lane to Malki Road.

BACKGROUND: This street name change has been requested by the Morongo Band of Mission Indians. The Morongo Tribal Council seeks to establish a more culturally sensitive identity for the principal southern point of entry into the Morongo Indian Reservation, as well as, desires to recognize the Reservation's historic past. Malki was the original name of the Morongo Reservation, and is the name of the Tribe's Museum, located adjacent to the currently named Fields Road. Fields Road connects to the I-10 westbound ramps via an interchange.

As can be seen from the attached vicinity map, the majority of the land accessed from Fields Road and Johnson Lane are within the Morongo Reservation. There is an adjacent area west of Fields Road that is located within the City of Banning. At its September 27, 2011 meeting, which included substantial public input, the Banning City Council voted unanimously to change the name of the portion of Fields Road within the City.

The recommended action is to change the name of Fields Road within County jurisdiction to be consistent with the City's action and change the name of the adjacent Johnson Road which is

Juan C. Perez
Director of Transportation

KB

Attachments: Resolution No. 2011-259
Exhibit "A" and "B"

MINUTES OF THE BOARD OF SUPERVISORS

On motion of Supervisor Ashley, seconded by Supervisor Stone and duly carried by unanimous vote, IT WAS ORDERED that the above matter is approved as recommended.

Ayes: Buster, Tavaglione, Stone, Benoit and Ashley
Nays: None
Absent: None
Date: October 18, 2011
xc: Transp., Recorder

Kecia Harper-Ihem
Clerk of the Board
By:
Deputy

Prev. Agn. Ref.

District: 5

Agenda Number:

9.11

The Honorable Board of Supervisors

RE: Change the name of Fields Road and Johnson Lane to Malki Road in the
Cabazon area, Fifth Supervisorial District

Page 2 of 2

connected to the I-10 Eastbound ramps. There is only a short segment of Fields Road north of Seminole that is maintained by the County, the major portion of the road is within the Reservation.

On October 4, 2011, Resolution No. 2011-256, Notice of Intention to Change the name of Fields Road and Johnson Lane to Malki Road in the Cabazon Area, was adopted by the Board to start the name change process and set the public hearing for October 18, 2011 at 9:30 a.m. Notice of the public hearing has been given pursuant to Streets & Highway Code Section 970.5. At the conclusion of the public hearing, the Board intends to authorize to change the name of the road and upon the change thereof, shall make an order and file said order with the Board of Supervisors officially designating the name for such road. Thereafter the road shall be known by the name so designated.

The Morongo Tribe has indicated that they will bear all cost of replacing signage to reflect the name change on I-10 and also within City and County jurisdiction

VICINITY MAP

CITY OF BANNING

Area of street name change

LEGEND



BANNING



MORONGO TRIBAL LANDS



N.T.S
T. 3S, R. 2E
SECTION 7
S.B.M.

SHEET 1 OF 1

TO BE REMOVED PRIOR TO RECORDATION

PLEASE COMPLETE THIS INFORMATION

RECORDING REQUESTED BY:

KECIA HARPER-IHEM, CLERK OF THE BOARD
RIVERSIDE CO. CLERK OF THE BOARD
4080 LEMON STREET, 1ST FLOOR CAC
P O BOX 1147 - RIVERSIDE, CA 92502

MAIL STOP # 1010

AND WHEN RECORDED MAIL TO:

RETURN TO: STOP #1010
RIVERSIDE COUNTY CLERK OF THE BOARD
P. O. BOX 1147 - RIVERSIDE, CA 92502

DOC # 2011-0469699

10/25/2011 09:06A Fee:NC

Page 1 of 5

Recorded in Official Records
County of Riverside

Larry W. Ward

Assessor, County Clerk & Recorder



S	R	U	PAGE	SIZE	DA	MISC	LONG	RFD	COPY
1			5						
M	A	L	465	426	PCOR	NCOR	SMF	NCHG	EXAM
Wc [signature]						T:	CTY	UNI	S13


RESOLUTION NO. 2011-259

Title of Document

CHANGE THE NAME OF FIELDS ROAD
AND JOHNSON LANE TO MALKI ROAD
IN THE CABAZON AREA OF RIVERSIDE COUNTY

(FIFTH SUPERVISORIAL DISTRICT)

(Transportation Department ~ Item 9.11 of 10/18/11)



2011 NOV -3 PM 1:22

THIS PAGE ADDED TO PROVIDE ADEQUATE SPACE
FOR RECORDING INFORMATION

RESOLUTION NO 2011-259

CHANGE THE NAME OF FIELDS ROAD
AND JOHNSON LANE TO MALKI ROAD
IN THE CABAZON AREA OF RIVERSIDE COUNTY
(FIFTH SUPERVISORIAL DISTRICT)

WHEREAS, pursuant to Section 970.5 of the Streets and Highways Code, a public hearing after due notice has been held upon a resolution of intention to change the name; and,

WHEREAS, On October 4, 2011, Resolution No. 2011-256, Notice of Intention to Change the Name of **Fields Road** and **Johnson Lane** to **Malki Road** in the Cabazon Area, was adopted by the Board to start the name change process and set the public hearing for October 18, 2011 at 9:30 a.m.; and,

WHEREAS, The Board intends to authorize to change the name of **Fields Road**, from the northerly right of way line of Seminole Drive to the southerly right of way line of Martin Road, lying within Section 7, Township 3 South, Range 2 East, S.B.M., to **Malki Road**, and **Johnson Lane**, from the southerly right of way line of Seminole Drive to the southerly right of way line of the I-10 freeway, as shown on Right Of Way Map 204-655, on file in the Office of the Riverside County Surveyor,



1 **RESOLUTION NO. 2011-259**

2
3 Riverside, California, lying within Section 7, Township 3 South, Range 2 East, S.B.M.,
4 to **Malki Road**, as shown on attached Exhibit "A", Fifth Supervisorial District, and all
5 persons having had an opportunity to be heard; now, therefore;

6
7 **BE IT RESOLVED, DETERMINED AND ORDERED** by the Board of
8 Supervisors of the County of Riverside, State of California, at the conclusion of the
9 public hearing, in regular session assembled on October 18, 2011, at 9:30 a.m., in the
10 meeting room of the Board, located on the 1st floor of the County Administrative
11 Center, 4080 Lemon Street, Riverside, California, authorizes to change the names of
12 **Fields Road and Johnson Lane to Malki Road.**

13
14 **BE IT RESOLVED, DETERMINED AND ORDERED** that the Clerk of this
15 Board shall cause a certified copy of this resolution to be recorded in the Office of the
16 Recorder, Riverside County, California.

17 **ROLL CALL:**

18 Ayes: Buster, Tavaglione, Stone, Benoit, and Ashley

19 Nays: None

20 Absent: None

21 The foregoing is certified to be a true copy of a resolution duly
22 adopted by said Board of Supervisors on the date therein set forth.

23
24 KECIA HARPER-IHEM, Clerk of said Board

25 By: *[Signature]*

Deputy

KB

SNC 11003

Page 2 of 2



EXHIBIT "A"

CHANGE THE NAME OF
FIELDS ROAD TO MALKI ROAD

MORONGO TRIBAL LANDS

**CITY OF
BANNING**

FIELDS RD

MORONGO TRIBAL LANDS

MARTIN RD

**FIELDS ROAD
TO MALKI ROAD**

SEMINOLE DR

INTERSTATE
10

JOHNSON LN

MORONGO TRIBAL LANDS



N.T.S
T. 3S, R. 2E
SECTION 7
S.B.M.

**JOHNSON LANE
TO MALKI ROAD**

SHEET 1 OF 1



2011-0469699
10/25/2011 09:06A
4 of 5



**LARRY W. WARD
COUNTY OF RIVERSIDE
ASSESSOR-COUNTY CLERK-RECORDER**

Recorder
P.O. Box 751
Riverside, CA 92502-0751
(951) 486-7000

<http://riverside.asrcrkrec.com>

CERTIFICATION

Pursuant to the provisions of Government Code 27361.7, I certify under the penalty of perjury that the following is a true copy of illegible wording found in the attached document:

(Print or type the page number(s) and wording below):

**CLARIFICATION OF THE SEAL for the Riverside County Board of Supervisors
(embossed on document)**



Date: 10-18-11

Signature: *Karen Barton*

Print Name: Karen Barton, Board Assistant, Riverside County Clerk of the Board



841- O'Reilly

Robert Michael

MORONGO BAND OF MISSION INDIANS

Motion Number # 90611-27

Distribution:

Shari

Martin

Marki S.A.

Sharon
Franklin D.
EX-101111

BE IT KNOWN The Morongo Band of Mission Indians a Sovereign Indian Nation, recognized by the United States of America and acting through its duly elected officials, the Tribal Council, does hereby certify the passage of the following

On September 6 2011

A Motion by Mary Ann Andreas Seconded by: Adrian Lugo








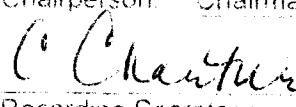
Stated as Motion to approve Resolution 090611-03 to rename Fields Road to Malki Road.

☒ Tuesday Council Mtg ☐ Tuesday Work Session ☐ Special Mtg ☐ General Membership Mtg ☐ Government Mtg
The Motion was presented and passed during a ☐ Telephone Poll

As a result the following action is to be taken

Disburse from ☐ Tribal Accounting ☐ MCRS Accounting

The recorded and signed vote appears below:

	Signatures		
Council Member	Mary Ann Andreas (VC)		Vote: <u>yes</u>
Council Member	Tom Linton		Vote: <u>yes</u>
Council Member	Brian Lugo		Vote: <u>yes</u>
Council Member	Charles Martin		Vote: <u>yes</u>
Council Member	Anne Robinson		Vote: <u>yes</u>
Council Member	Damon Sandoval		Vote: <u>yes</u>
Chairperson	Chairman Robert Martin		Vote: <u>Chair</u>
Recording Secretary			

RESOLUTION 090611 .03

**A RESOLUTION OF THE TRIBAL COUNCIL OF THE
MORONGO BAND OF MISSION INDIANS
RELATING TO THE RENAMING OF FIELDS ROAD TO MALKI ROAD ON THE
MORONGO INDIAN RESERVATION**

WHEREAS, the Morongo Band of Mission Indians is an Indian Tribe recognized by the United States Secretary of the Interior as maintaining government-to-government relations with the United States and exercising authority over the lands of the Morongo Indian Reservation in Riverside County, California; and

WHEREAS, the Morongo Tribal Council seeks to establish a more culturally sensitive identity for the principal southern point of entry into the Morongo Indian Reservation; and

WHEREAS, the Morongo Tribal Council strives to increase access to the Malki Museum which will be accessed from the newly named Malki Road, and

WHEREAS, the Morongo Tribal Council is desirous of recognizing the importance of cultural identity and also the Reservation's historic past.

NOW, THEREFORE, BE IT RESOLVED that the Morongo Tribal Council hereby: approves the Renaming of Fields Road to Malki Road and authorizes the replacement of all street identification and freeway exit signs to effect said change.


CERTIFICATION

The undersigned hereby certify that the foregoing resolution was adopted at a duly called Tribal Council Meeting held on September, 6, 2011, by a vote of 6 in favor, 0 against, and 0 abstaining.

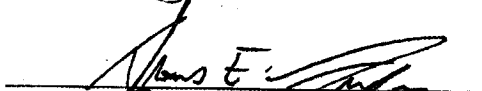
Chairman Robert Martin



Vice Chairman Mary Ann
Andreas



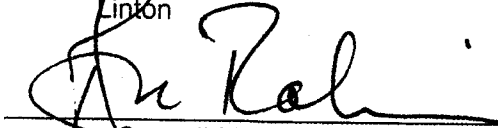
Council Member Charles Martin




Council Member Thomas
Linton



Council Member Brian Lugo



Council Member Ann
Robinson



Council Member Damon Sandoval

SUBMITTAL TO THE BOARD OF SUPERVISORS
COUNTY OF RIVERSIDE, STATE OF CALIFORNIA

331A



FROM: TLMA - Transportation Department

SUBMITTAL DATE:
September 22, 2011

SUBJECT: Notice of Intent to change the name of Fields Road and Johnson Lane to Malki Road, in the Cabazon area, Fifth Supervisorial District.

RECOMMENDED MOTION: Adopt Resolution No. 2011-256, Notice of Intent to change the name of Fields Road and Johnson Lane to Malki Road.

BACKGROUND: This street name change has been requested by the Morongo Band of Mission Indians. The Morongo Tribe Council seeks to establish a more culturally sensitive identity for the principal southern point of entry into the Morongo Indian Reservation, as well as, desires to recognize the Reservation's historic past. A resolution was adopted by the Tribe at their Tribal Council meeting of September 6, 2011 which is attached. It is the Tribe's goal to increase access to the Malki Museum which will be accessed from the newly named Malki Road.

This action starts the name change process and sets a public hearing to consider this request. The Banning City Council will be considering this request at their September 27, 2011 meeting.


Juan C. Perez
Director of Transportation

KB

Attachments: Resolution No. 2011-256
Exhibit "A" and "B"

MINUTES OF THE BOARD OF SUPERVISORS

On motion of Supervisor Buster, seconded by Supervisor Stone and duly carried, IT WAS ORDERED that the above matter is approved as recommended, and is set for public hearing on Tuesday, October 18, 2011 at 9:30 a.m.

Ayes: Buster, Tavaglione, Stone and Ashley
Nays: None
Absent: Benoit
Date: October 4, 2011
xc: Transp., COB

Kecia Harper-Ihem
Clerk of the Board

By: 
Deputy

Prev. Agn. Ref.

District: 5

Agenda Number:

2.16

REVIEWED BY EXECUTIVE OFFICE

DATE

9/20/11

Tina Grande

Departmental Concurrence

FORM APPROVED COUNTY COUNSEL

BY:

MARSHAL L. VICTOR

DATE

9/27/11

Policy

Consent

Dept't Recomm.:

Policy

Consent

Per Exec. Ofc.:

2
3
4 **RESOLUTION NO 2011-256**

5 NOTICE OF INTENTION TO CHANGE THE NAME OF FIELDS ROAD

6 AND JOHNSON LANE TO MALKI ROAD

7 IN THE CABAZON AREA OF RIVERSIDE COUNTY

8 (FIFTH SUPERVISORIAL DISTRICT)

9
10 **BE IT RESOLVED, DETERMINED AND ORDERED** by the Board of
11 Supervisors of the County of Riverside, State of California, in regular session
12 assembled on October 4, 2011, pursuant to Section 970.5 of the Streets
13 and Highways Code, that this Board intends to change the name of **Fields Road**, from
14 the northerly right of way line of Seminole Drive to the southerly right of way line of
15 Martin Road lying within Section 7, Township 3 South, Range 2 East, S.B.M., and
16 **Johnson Lane**, from the southerly right of way line of Seminole Drive to the southerly
17 right of way line of the I-10 freeway, as shown on Right Of Way Map 204-655, on file
18 in the office of the Riverside County Surveyor, Riverside, California, within Section 7,
19 Township 3 South, Range 2 East, S.B.M., to **Malki Road**, as shown on attached
20 Exhibit "A", Fifth Supervisorial District.

1 **RESOLUTION NO. 2011-256**

2
3 **BE IT FURTHER RESOLVED** that a public hearing on this resolution will be
4 held on October 18, 2011, at 9:30 a.m. in the meeting room of the Board
5 of Supervisors, County Administrative Center, Riverside, California, at which time and
6 place the Board will hear and consider the proposal to change the name and any
7 objections thereto.

8
9 **BE IT FURTHER RESOLVED** that notice of this hearing be given by posting
10 six copies of this resolution along **Fields Road** and **Johnson Lane** as required by
11 law.

12 **ROLL CALL:**

13 Ayes: Buster, Tavaglione, Stone and Ashley
14 Nays: None
Absent: Benoit

15 The foregoing is certified to be a true copy of a resolution duly
16 adopted by said Board of Supervisors on the date therein set forth.

KECIA HARPER-IHEM, Clerk of said Board

17 By: 
18 Deputy

19
20
21
22
23 KB

24 SNC 11003

EXHIBIT "A"

CHANGE THE NAME OF
FIELDS ROAD TO MALKI ROAD

MORONGO TRIBAL LANDS

**CITY OF
BANNING**

FIELDS RD

MORONGO TRIBAL LANDS

MARTIN RD

**FIELDS ROAD
TO MALKI ROAD**

SEMINOLE DR

INTERSTATE
10

JOHNSON LN

MORONGO TRIBAL LANDS



N.T.S

T. 3S, R. 2E
SECTION 7
S.B.M.

**JOHNSON LANE
TO MALKI ROAD**

VICINITY MAP

VERDUGO RD

COTTONWOOD RD

MORONGO RD

DAILY RD

LAWS RD

SANTIAGO RD

FIELDS RD

SULLIVAN RD

14TH ST

13TH ST

12TH ST

11TH ST

10TH ST

CITY OF BANNING

10

SEMINOLE DR

MILLARD PASS

APACHE TRL

Area of street name change



N.T.S

T. 3S, R. 2E
SECTION 7
S.B.M.

SHEET 1 OF 1

TO BE REMOVED PRIOR TO RECORDATION

FYI - O'Reilly

Roger Michael

MORONGO BAND OF MISSION INDIANSMotion Number # 090611-27

Distribution:

Shari
Marla

Marki S.A.

Sharon
Franklin D.
EXECUTIVE

BE IT KNOWN: The Morongo Band of Mission Indians, a Sovereign Indian Nation, recognized by the United States of America and acting through its duly elected officials, the Tribal Council, does hereby certify the passage of the following:

On September 6, 2011A Motion by: Mary Ann Andreas Seconded by: Brian LugoStated as: Motion to approve Resolution 090611-03 to rename Fields Road to Malki Road.

☒ Tuesday Council Mtg. ☐ Tuesday Work Session ☐ Special Mtg. ☐ General Membership Mtg. ☐ Government Mtg.
The Motion was presented and passed during a ☐ Telephone Poll

As a result, the following action is to be taken:

Disburse from: ☐ Tribal Accounting ☐ MCRS Accounting

The recorded and signed vote appears below:

	Signatures		
Council Member:	Mary Ann Andreas (VC)	<u>Mary Ann Andreas</u>	Vote: <u>yes</u>
Council Member:	Tom Linton	<u>Tom Linton</u>	Vote: <u>yes</u>
Council Member:	Brian Lugo	<u>Brian Lugo</u>	Vote: <u>yes</u>
Council Member:	Charles Martin	<u>Charles Martin</u>	Vote: <u>yes</u>
Council Member:	Anne Robinson	<u>Anne Robinson</u>	Vote: <u>yes</u>
Council Member:	Damon Sandoval	<u>Damon Sandoval</u>	Vote: <u>yes</u>
Chairperson:	Chairman Robert Martin	<u>Chairman Robert Martin</u>	Vote: <u>yes</u>

C. Chantier

Recording Secretary

RESOLUTION 090611 .03

**A RESOLUTION OF THE TRIBAL COUNCIL OF THE
MORONGO BAND OF MISSION INDIANS
RELATING TO THE RENAMING OF FIELDS ROAD TO MALKI ROAD ON THE
MORONGO INDIAN RESERVATION**

WHEREAS, the Morongo Band of Mission Indians is an Indian Tribe recognized by the United States Secretary of the Interior as maintaining government-to-government relations with the United States and exercising authority over the lands of the Morongo Indian Reservation in Riverside County, California; and

WHEREAS, the Morongo Tribal Council seeks to establish a more culturally sensitive identity for the principal southern point of entry into the Morongo Indian Reservation; and

WHEREAS, the Morongo Tribal Council strives to increase access to the Malki Museum which will be accessed from the newly named Malki Road, and


WHEREAS, the Morongo Tribal Council is desirous of recognizing the importance of cultural identity and also the Reservation's historic past.

NOW, THEREFORE, BE IT RESOLVED that the Morongo Tribal Council hereby: approves the Renaming of Fields Road to Malki Road and authorizes the replacement of all street identification and freeway exit signs to effect said change.

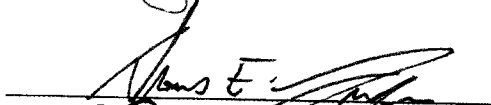
CERTIFICATION

The undersigned hereby certify that the foregoing resolution was adopted at a duly called Tribal Council Meeting held on September, 6, 2011, by a vote of 6 in favor, 0 against, and 0 abstaining.

Chairman Robert Martin



Vice Chairman Mary Ann
Andreas


Council Member Charles Martin


Council Member Thomas
Linton


Council Member Brian Lugo


Council Member Ann
Robinson


Council Member Damon Sandoval



COUNTY OF RIVERSIDE TRANSPORTATION AND LAND MANAGEMENT AGENCY



Juan C. Perez, P.E.
Director of Transportation

Transportation Department

October 6, 2011

TO: Cecilia Gil

FROM: Wesley Hohenberger, Transportation Department / Survey Division

RE: Certificate of Posting- Resolution No. 2011-256

Attached please find the Certificate of Posting for Resolution No. 2011-256: Notice of Intention to Change the Name of Fields Road to Malki Road, in the Cabazon area, Fifth Supervisorial District.

RECEIVED RIVERSIDE COUNTY
CLERK / BOARD OF SUPERVISORS
2011 OCT - 6 PM 2:44

CERTIFICATE OF POSTING

Edmund Koterwas

I, ~~Edward D. Hunt~~, Transportation Dept. Staff / Survey Division, for the County of

Riverside, do hereby certify that I am not a party to the within action or proceeding; that
OCTOBER 5TH

on June , 2011, I posted, a minimum of three (3), copies of the following document,

as required by Streets and Highways Code, Section 970.5.

RESOLUTION NO. 2011-256

**NOTICE OF INTENTION TO CHANGE THE NAME OF FIELDS ROAD TO MALKI
ROAD IN THE CABAZON AREA OF RIVERSIDE COUNTY**

Posted near each end and the middle of Fields Road as being affected by the name
change Cabazon area, Fifth Supervisorial District.

Board Agenda date for Notice of Intention: **October 4, 2011**

Board Agenda date for Public Hearing: **October 18, 2011**

Edmund Koterwas *10/5/11*

Signature