

**SUBMITTAL TO THE FLOOD CONTROL AND WATER CONSERVATION DISTRICT BOARD  
COUNTY OF RIVERSIDE, STATE OF CALIFORNIA**



924B

**FROM:** General Manager-Chief Engineer

**SUBMITTAL DATE:**  
March 13, 2012

**SUBJECT:** Calimesa – Avenue L Storm Drain, Stage 2  
Project No. 5-0-00165-02  
District 5/District 5

**RECOMMENDED MOTION:**

1. Consider the attached Addendum with the adopted Calimesa – Avenue L Mitigated Negative Declaration (MND);
2. Approve the Cooperative Agreement between the District and the City of Calimesa;
3. Authorize the Chairman to execute the Agreement documents on behalf of the District;
4. The Board approve the attached plans and specifications for the above referenced project and authorize the Clerk of the Board to advertise the project for construction contract bids; and
5. Direct the Clerk of the Board to file the Notice of Determination.

**BACKGROUND:**

See Page 2.

**FINANCIAL:**

N/A

**WARREN D. WILLIAMS**  
General Manager-Chief Engineer

<b>FINANCIAL DATA</b>	Current F.Y. District Cost:	N/A	In Current Year Budget:	N/A
	Current F.Y. County Cost:	N/A	Budget Adjustment:	N/A
	Annual Net District Cost:	N/A	For Fiscal Year:	N/A

**SOURCE OF FUNDS:** N/A

Positions To Be Deleted Per A-30	<input type="checkbox"/>
Requires 4/5 Vote	<input type="checkbox"/>

**C.E.O. RECOMMENDATION:**

APPROVE

BY:   
Michael R. Shetler

County Executive Office Signature

**MINUTES OF THE FLOOD CONTROL AND WATER CONSERVATION DISTRICT**

On motion of Supervisor Buster, seconded by Supervisor Tavaglione and duly carried, IT WAS ORDERED that the above matter is approved as recommended.

**Ayes:** Buster, Tavaglione and Ashley  
**Nays:** None  
**Absent:** Stone and Benoit  
**Date:** March 13, 2012  
**xc:** Flood, County Clerk

Kecia Harper-Ihem  
Clerk of the Board  
BY:   
Deputy

Prev. Agn. Ref.:

District: 5/5

Agenda Number:

11.5

ATTACHMENTS FILED  
WITH THE CLERK OF THE BOARD

FOR APPROVED COUNTY COUNSEL  
BY:   
DATE: 3/13/12  
NEAL R. KIPNIS

Dep't Recomm.:  Policy  Consent  
Per Exec. Ofc.:  Policy  Consent

**FLOOD CONTROL AND WATER CONSERVATION DISTRICT BOARD SUBMITTAL  
COUNTY OF RIVERSIDE, STATE OF CALIFORNIA**

**SUBJECT:** Calimesa – Avenue L Storm Drain, Stage 2  
Project No. 5-0-00165-02  
District 5/District 5

**SUBMITTAL DATE:** March 13, 2012

**Page 2**

**BACKGROUND:**

Pursuant to the California Environmental Quality Act (CEQA), the District's Board of Supervisors approved the adoption of a CEQA MND and Mitigation Monitoring Program Table for the Calimesa Line L project (aka Calimesa – Avenue L Storm Drain) following a public hearing on April 25, 2006. The adopted CEQA document addressed construction of the storm drain mainline within Avenue L and Douglas Street, however, the proposed Stage 2 lateral within Third Street is a minor technical change from the original project description. Construction and operation of the Stage 2 lateral will not result in substantial changes to the project or new significant impacts. District staff has made the determination that none of the conditions described in Section 15162 of the CEQA calling for the preparation of a subsequent MND have occurred. Therefore, a CEQA Addendum has been prepared pursuant to Section 15164 of the CEQA Guidelines.

The proposed project is not within the Criteria Area or Public/Quasi-Public (P/QP) lands set forth in and established by the Western Riverside County Multiple Species Habitat Conservation Plan (MSHCP). The proposed project site does not meet the MSHCP definition of riparian/riverine areas or vernal pools. In addition, the proposed project lacks suitable habitat for the species listed in Section 6.1.2 of the MSHCP. Therefore, no analysis or survey is required. The proposed project is not located within a mapped survey area for the Narrow Endemic Plant Species. Therefore, no habitat assessment or survey is required under Section 6.1.3 of the MSHCP. The proposed project is not located within a mapped survey area for plant, amphibian, mammal species or burrowing owls. Therefore, no habitat assessment or survey is required under Section 6.3.2 of the MSHCP.

The Agreement sets forth the terms and conditions by which the District will design and construct certain flood control and drainage facilities.

Upon completion of the facilities' construction, the District will assume ownership, operation and maintenance of the mainline storm drain. The City of Calimesa will assume ownership, operation and maintenance of appurtenances, street betterments and storm drain segments that are 36-inch or smaller in diameter.

County Counsel has approved the Agreement as to legal form. The City of Calimesa has executed the Agreement.

The contract documents have been approved as to form by County Counsel. A brief project description and location map are attached.

**COOPERATIVE AGREEMENT  
CALIMESA-AVENUE L STORM DRAIN STAGE 2  
Project No. 5-8-00165**

The RIVERSIDE COUNTY FLOOD CONTROL AND WATER CONSERVATION DISTRICT, hereinafter called "DISTRICT", the CITY OF CALIMESA, hereinafter called "CITY", hereby agree as follows:

**RECITALS**

A. DISTRICT has budgeted for and plans to design and construct Calimesa – Avenue L Storm Drain, Stage 2, hereinafter called "STORM DRAIN". This facility will provide improved drainage and flood control in the City of Calimesa and consists of approximately 7,100 lineal feet of underground storm drain system, as shown in concept in blue and red on Exhibit "A" attached hereto and made a part hereof; and

B. Associated with the construction of STORM DRAIN are various catch basins, laterals and connector pipes located within CITY held easements or rights of way, hereinafter called "APPURTENANCES". Together, STORM DRAIN and APPURTENANCES are hereinafter called "PROJECT"; and

C. DISTRICT desires CITY to accept ownership and responsibility for the operation and maintenance of APPURTENANCES and STORM DRAIN segments that are 36-inch or smaller in diameter, as shown in concept in red on Exhibit A; and

D. CITY desires DISTRICT to include as part of its construction contract for PROJECT, the replacement of structural pavement, hereinafter called "STREET BETTERMENTS". DISTRICT is willing to incorporate STREET BETTERMENTS into its PROJECT construction contract provided that CITY reimburses DISTRICT for the

1 actual cost of constructing STREET BETTERMENTS as set forth in concept in Exhibit "B"  
2 attached hereto and made a part hereof; and

3 NOW, THEREFORE, the parties hereto mutually agree as follows:

4 **SECTION I**

5 DISTRICT shall:

6 1. Prepare or cause to be prepared plans and specifications for PROJECT,  
7 hereinafter called "IMPROVEMENT PLANS" in accordance with applicable DISTRICT and  
8 CITY standards.

9 2. Provide CITY an opportunity to review and approve IMPROVEMENT  
10 PLANS prior to DISTRICT awarding a public works construction contract for PROJECT.

11 3. Incorporate CITY requested STREET BETTERMENTS as part of the  
12 construction contract for PROJECT.

13 4. Advertise, award and administer a public works PROJECT construction  
14 contract.

15 5. Provide CITY with written notice that DISTRICT has awarded a  
16 construction contract for PROJECT.

17 6. Notify CITY in writing at least twenty (20) days prior to the start of  
18 construction of PROJECT.

19 7. Construct or cause to be constructed, PROJECT and STREET  
20 BETTERMENTS pursuant to a DISTRICT administered public works construction contract, in  
21 accordance with IMPROVEMENT PLANS approved by DISTRICT and CITY, and pay all  
22 costs associated therewith except those costs specifically agreed to by CITY as provided herein.

23 8. Keep an accurate accounting of all DISTRICT costs associated with the  
24 construction of STREET BETTERMENTS, plus any additional work requested by CITY  
25  
26  
27  
28

1 pursuant to Section III.3., and within sixty (60) days after DISTRICT'S acceptance of  
2 PROJECT as being complete, submit a final cost statement to CITY.

3 9. Within two (2) weeks of completing PROJECT construction, provide CITY  
4 with written notice that PROJECT construction is substantially complete and requesting that  
5 CITY conduct a final inspection of PROJECT.

6 10. Upon DISTRICT'S acceptance of PROJECT construction as complete,  
7 accept ownership and sole responsibility for the operation and maintenance of STORM DRAIN  
8 segments that are larger than 36-inch in diameter, as shown in concept in blue on Exhibit "A".  
9

10 11. Upon DISTRICT'S acceptance of PROJECT construction as complete,  
11 provide CITY with a reproducible copy of "record drawing" plans for IMPROVEMENT  
12 PLANS.

## 13 SECTION II

14 CITY shall:

15 1. Review and approve IMPROVEMENT PLANS prior to DISTRICT  
16 advertising PROJECT for construction.  
17

18 2. Review and approve the unit bid price for bid item(s) as set forth in concept  
19 on Exhibit "B", attached hereto and made a part hereof, prior to DISTRICT'S award of the  
20 PROJECT construction contract.

21 3. Grant DISTRICT, by execution of this Agreement, all rights necessary to  
22 construct, inspect, operate and maintain PROJECT within CITY rights of way.  
23

24 4. Grant DISTRICT, by execution of this Agreement, all rights necessary to  
25 operate and maintain STORM DRAIN segments larger than 36-inch in diameter within CITY  
26 rights of way.  
27  
28

1           5.    Order the relocation of all utilities installed by permit or franchise within  
2 CITY rights of way which conflict with the construction of PROJECT and which must be  
3 relocated at the utility company's expense.

4           6.    Issue DISTRICT'S contractor(s) a no fee permit to construct PROJECT.

5           7.    Inspect PROJECT construction at its sole cost.

6           8.    Upon receipt of DISTRICT'S written notice that PROJECT construction is  
7 substantially complete, conduct a final inspection of PROJECT.

8           9.    Pay DISTRICT, within thirty (30) days of receipt of its invoice, for the  
9 actual construction cost of STREET BETTERMENTS, as set forth in Section I.8, or the cost of  
10 any additional work requested by CITY pursuant to Section III.3.

11           10.   Accept sole responsibility for ownership, operation and maintenance of  
12 APPURTENANCES, STREET BETTERMENTS and STORM DRAIN segments that are 36-  
13 inch or smaller in diameter upon (i) receipt of DISTRICT'S Notice of Completion of PROJECT,  
14 and (ii) receipt of reproducible copy of "record drawing" plans for IMPROVEMENT PLANS as  
15 set forth in Section I.11.  
16

17           11.   Upon DISTRICT acceptance of STORM DRAIN construction as being  
18 complete, accept sole responsibility for the adjustment of all PROJECT manhole rings and  
19 covers located within CITY rights of way which must be performed at such time(s) that the  
20 finished grade along and above STORM DRAIN is improved, repaired, replaced or changed. It  
21 being further understood and agreed that any such adjustments shall be performed at no cost to  
22 DISTRICT.  
23  
24  
25  
26  
27  
28

**SECTION III**

1  
2 It is further mutually agreed:

3 1. Except as otherwise provided herein, all construction work involved with  
4 PROJECT shall be inspected by DISTRICT and shall not be deemed complete until approved  
5 and accepted as complete by DISTRICT.

6 2. CITY personnel may observe and inspect all work being done on  
7 PROJECT, but shall provide any comments to DISTRICT personnel who shall be solely  
8 responsible for all communications with its construction contractor(s).

9  
10 3. In the event CITY desires to include any additional work as part of the  
11 PROJECT construction contract, CITY shall submit a written request to DISTRICT describing  
12 the additional work desired and agree to pay DISTRICT for any agreed upon additional work  
13 requested. Payment for any additional work shall be based upon actual quantities of materials  
14 installed at the contract unit prices bid, or at the negotiated change order prices.

15 4. DISTRICT shall indemnify, defend, save and hold harmless CITY  
16 (including its officers, employees, agents, representatives, independent contractors, and  
17 subcontractors) from any liabilities, claim, damage, proceeding or action, present or future,  
18 based upon, arising out of or in any way relating to DISTRICT (including its officers, Board of  
19 Supervisors, elected and appointed officials, employees, agents, representatives, independent  
20 contractors, and subcontractors) actual or alleged acts or omissions related to this Agreement,  
21 performance under this Agreement, or failure to comply with the requirements of this  
22 Agreement, including but not limited to: (a) property damage; (b) bodily injury or death; (c)  
23 payment of attorney's fees; or (d) any other element of any kind or nature whatsoever.

24  
25  
26 5. CITY shall indemnify, defend, save and hold harmless DISTRICT and  
27 County of Riverside (including their respective officers, districts, special districts and  
28

1 departments, their respective directors, officers, Board of Supervisors, elected and appointed  
 2 officials, employees, agents, representatives, independent contractors, and subcontractors) from  
 3 any liabilities, claim, damage, proceeding or action, present or future, based upon, arising out of  
 4 or in any way relating to CITY (including its officers, employees, agents, representatives,  
 5 independent contractors, and subcontractors) actual or alleged acts or omissions related to this  
 6 Agreement, performance under this Agreement, or failure to comply with the requirements of  
 7 this Agreement, including but not limited to: (a) property damage; (b) bodily injury or death; (c)  
 8 payment of attorney's fees; or (d) any other element of any kind or nature whatsoever.

9  
 10 6. Any waiver by DISTRICT or by CITY of any breach of any one or more of  
 11 the terms of this Agreement shall not be construed to be a waiver of any subsequent or other  
 12 breach of the same or of any other term hereof. Failure on the part of DISTRICT or CITY to  
 13 require exact, full and complete compliance with any terms of this Agreement shall not be  
 14 construed as in any manner changing the terms hereof, or estopping DISTRICT or CITY from  
 15 enforcement hereof.

16  
 17 7. This Agreement is to be construed in accordance with the laws of the State  
 18 of California.

19 8. Any and all notices sent or required to be sent to the parties to this  
 20 Agreement will be mailed by first class mail, postage prepaid, to the following addresses:

21 RIVERSIDE COUNTY FLOOD CONTROL  
 22 AND WATER CONSERVATION DISTRICT  
 1995 Market Street  
 Riverside, CA 92501  
 23 Attn: Design I Section

CITY OF CALIMESA  
 908 Park Avenue  
 Calimesa, CA 92320  
 Attn: Jim Smith

24 9. If any provision in this Agreement is held by a court of competent  
 25 jurisdiction to be invalid, void, or unenforceable, the remaining provisions will nevertheless  
 26 continue in full force without being impaired or invalidated in any way.  
 27  
 28



1           10. This Agreement is the result of negotiations between the parties hereto, and  
2 the advice and assistance of their respective counsel. No provision contained herein shall be  
3 construed against DISTRICT solely because, as a matter of convenience, it prepared this  
4 Agreement in its final form.

5           11. This Agreement is intended by the parties hereto as a final expression of  
6 their understanding with respect to the subject matter hereof and as a complete and exclusive  
7 statement of the terms and conditions thereof. This Agreement may be changed or modified  
8 only upon the written consent of the parties hereto.

9           12. This Agreement may be executed and delivered in any number of  
10 counterparts or copies, hereinafter called "COUNTERPART", by the parties hereto. When each  
11 party has signed and delivered at least one COUNTERPART to the other parties hereto, each  
12 COUNTERPART shall be deemed an original and, taken together, shall constitute one and the  
13 same Agreement, which shall be binding and effective as to the parties hereto.  
14  
15  
16  
17  
18  
19  
20  
21  
22  
23  
24  
25  
26  
27  
28


IN WITNESS WHEREOF, the parties hereto have executed this Agreement on

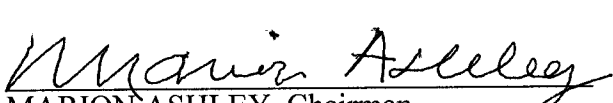
1  
2  
3  
4  
5  
6  
7  
8  
9  
10  
11  
12  
13  
14  
15  
16  
17  
18  
19  
20  
21  
22  
23  
24  
25  
26  
27  
28

MAR 13 2012

(to be filled in by Clerk of the Board)

RECOMMENDED FOR APPROVAL: **RIVERSIDE COUNTY FLOOD CONTROL AND WATER CONSERVATION DISTRICT**

By   
WARREN D. WILLIAMS  
General Manager-Chief Engineer


By   
MARION ASHLEY, Chairman  
Riverside County Flood Control and Water Conservation District Board of Supervisors


APPROVED AS TO FORM:

PAMELA J. WALLS  
County Counsel

ATTEST:

KECIA HARPER-IHEM  
Clerk of the Board

By   
KARIN WATTS-BAZAN  
Principal Deputy County Counsel

By   
Deputy


(SEAL)


Cooperative Agreement - Calimesa – Avenue L Storm Drain, Stage 2  
11/21/11  
TLC:bjj


1  
2  
3  
4  
5  
6  
7  
8  
9  
10  
11  
12  
13  
14  
15  
16  
17  
18  
19  
20  
21  
22  
23  
24  
25  
26  
27  
28

RECOMMENDED FOR APPROVAL:

CITY OF CALIMESA


By   
JM SMITH  
City Engineer


By   
ELLA ZANOWIC *William Davis*  
Mayor Pro Tem

By   
RANDY ANSTINE  
City Manager

APPROVED AS TO FORM:

ATTEST:

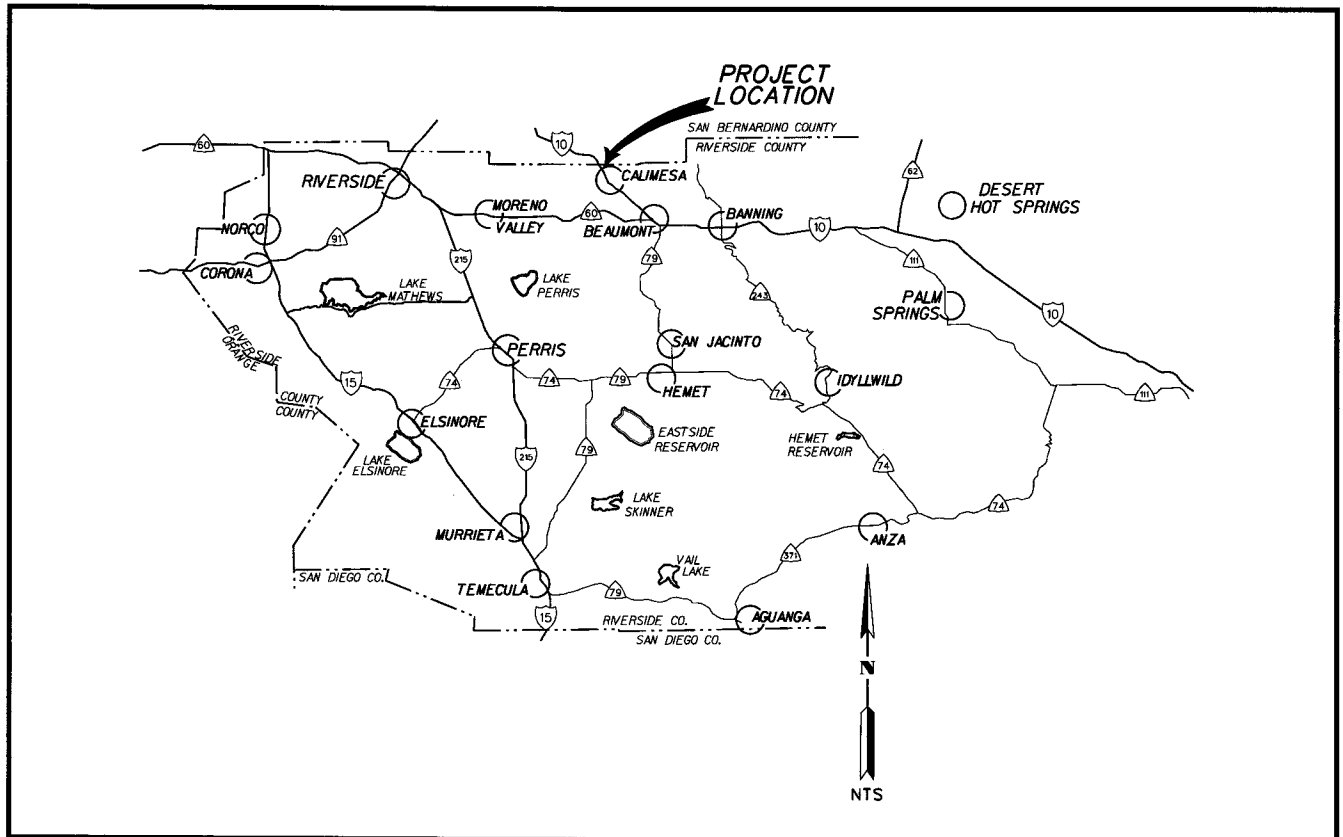
By   
KEVIN ENNIS  
City Attorney

By   
DARLENE GERDES  
City Clerk

(SEAL)

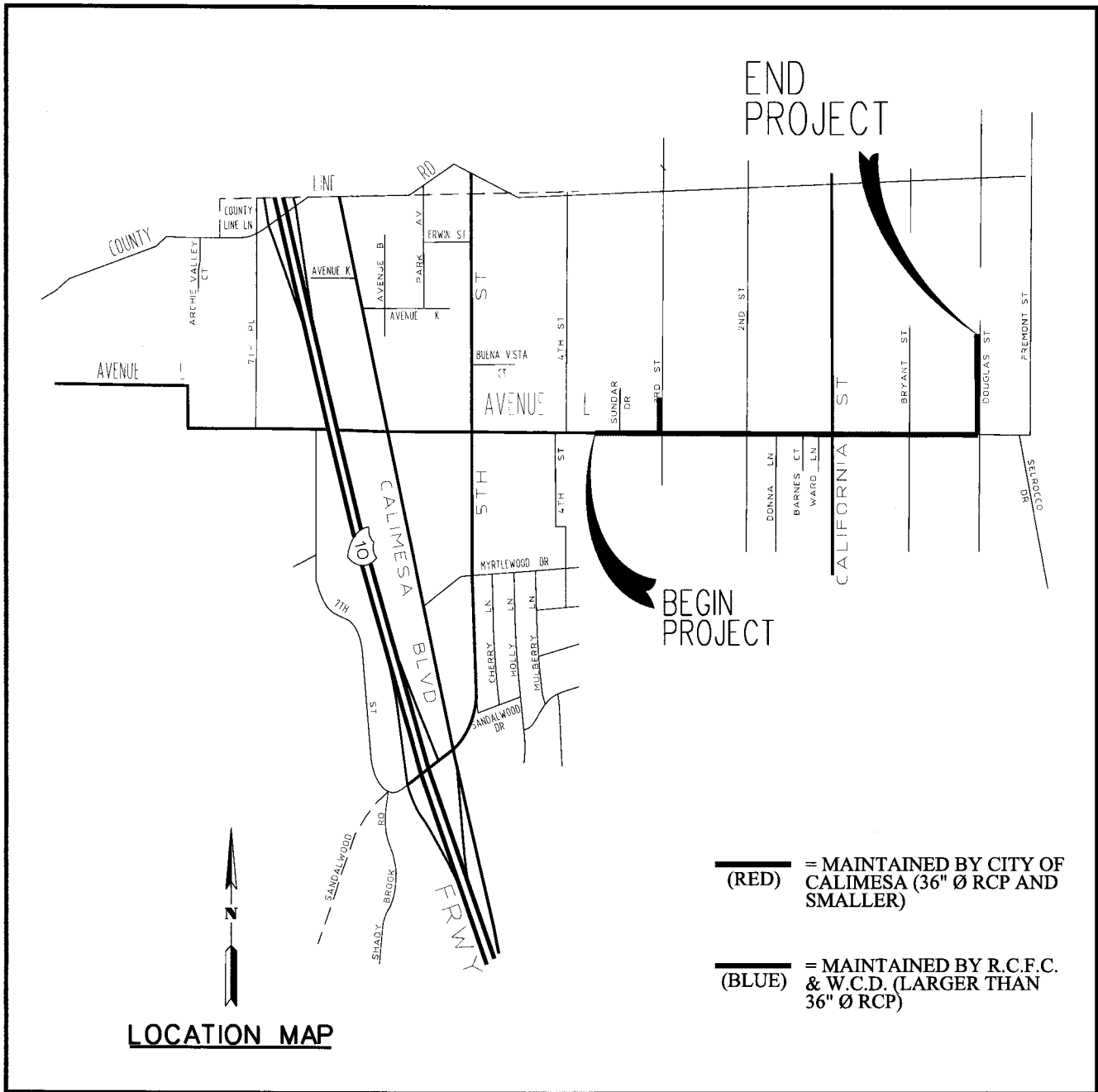
Cooperative Agreement - Calimesa - Avenue L Storm Drain, Stage 2  
11/21/11  
TLC:blj

**EXHIBIT A**



COOPERATIVE AGREEMENT  
CALIMESA--AVENUE "L" STORM DRAIN, STAGE 2  
PROJECT No. 5-0-00165-02  
1/2

**EXHIBIT A**




**LOCATION MAP**

**Exhibit B**

<b>Estimated Costs for City Appurtenances</b>					
<b>Item No.</b>	<b>Description</b>	<b>Unit</b>	<b>Quantity*</b>	<b>Unit Cost*</b>	<b>Total Cost*</b>
1	Structural Pavement Replacement	TONS	88	\$100	\$8,800

\*Estimated. Actual costs to be determined on the basis of Contractor's unit bid prices and actual quantities of material installed



**M E M O R A N D U M**  
RIVERSIDE COUNTY FLOOD CONTROL  
AND WATER CONSERVATION DISTRICT

**DATE:** February 9, 2012

**TO:** Kecia Harper-Ihem, Clerk of the Board  
**FROM:** Stuart E. McKibbin, Chief of Regulatory Division  
**RE:** Calimesa - Avenue L Storm Drain, Stage 2  
Project No. 5-0-00165-02

A handwritten signature in black ink, appearing to read "SE McKibbin", written over the "FROM:" line of the memorandum.

The Board is scheduled to approve the above project on March 13, 2012. The CEQA Notice of Determination (NOD) will need to be posted at the County Clerk-Recorder's office within five days of the Board's approval. It is our understanding that your office is responsible for ensuring that the NOD is posted following the Board's approval.

The County Clerk-Recorder's office requires that a total of \$64.00 in fees be paid before they will post the NOD. We are enclosing an Authorization to Bill Form for the County Clerk-Recorder in the amount of \$64.00. Please use this form to post the NOD at the Clerk-Recorder's office.

When transmitting the NOD to the Clerk-Recorder's Office, please inform them that the project was exempt from California Department of Fish and Game Fees when the NOD was posted on April 28, 2006 for the overall project. To demonstrate this to the Clerk-Recorder's Office, we are enclosing a copy of the previously filed NOD and the related Environmental Filing Fee Cash Receipt. Thus, a total of \$64.00 is required to post the NOD at this time.

If you have any questions regarding this matter, please contact Jason Swenson at 951.955.8082 or Art Diaz at 951.955.1233. We would like to thank you in advance for your assistance in this matter.

Enclosures

JDS:mcv  
P8\144188

**MITIGATED NEGATIVE DECLARATION**

State Clearinghouse Number:  
2006021009

Contact Person:  
Teresa Tung

Telephone Number:  
951.955.1233  
Email: ttung@co.riverside.ca.us

Lead Agency and Project Sponsor:  
Riverside County Flood Control and Water Conservation District

Address:  
1995 Market Street

City:  
Riverside

Zip:  
92501

**Project Title and Description:**

***Calimesa Line L Project*** – The proposed project is a flood control facility which consists of the construction, operation and maintenance of a series of reinforced concrete pipe ranging from approximately 36 inches to 96 inches in diameter. The initial phase of the proposed project consists of approximately 4,700 lineal feet of reinforced concrete pipe ranging from approximately 66 inches to 84 inches in diameter. The proposed outlet for the project is the existing sump located at the terminus of Calimesa Channel immediately east of Interstate 10 Freeway and south of County Line Road. From the proposed outlet, the project alignment will extend south within and parallel to, the Interstate 10 Freeway right-of-way, east in Avenue K, south in Calimesa Boulevard, and east in Avenue L to approximately 4<sup>th</sup> Street. The subsequent phase of the project would be located within Avenue L, from 4<sup>th</sup> Street to Douglas Street then terminate at a point approximately 800 feet north on Douglas Street. The ultimate storm drain system, once completed, will provide 100-year flood protection to existing development along Calimesa Boulevard and Avenue L.


**Project Location:**

The proposed project is located east of Interstate 10 Freeway and south of County Line Road in the city of Calimesa, Riverside County, California. USGS "El Casco, California" 7.5 Topographic Quadrangle: Township 2 South, Range 2 West, Sections 13 and 14 (extrapolated). USGS "Yucaipa, California" 7.5 Topographic Quadrangle: Township 2 South, Range 2 West, Section 14 (extrapolated).

The General Manager-Chief Engineer of the Riverside County Flood Control and Water Conservation District has made a finding that the proposed Calimesa Line L, Stage 1 project will not have a significant adverse effect on the environment. An Initial Study supporting this finding is attached. This finding will become final upon adoption of this Mitigated Negative Declaration by the Board of Supervisors of the Riverside County Flood Control and Water Conservation District. Mitigation measures are as follows:

Refer to attached Mitigation Monitoring Program Table

Original Negative Declaration/Notice of Determination was routed to County Clerks for posting on.

5-2-06   
 \_\_\_\_\_  
 Date Initial

**COPY**



Signature: Dated: 4/25/06

WARREN D. WILLIAMS  
General Manager-Chief Engineer

The Board of Supervisors of the Riverside County Flood Control and Water Conservation District, assembled in regular session on April 25, 2006, has determined that the Calimesa Line L Storm Drain Project will not have a significant adverse effect on the environment and has adopted this Mitigated Negative Declaration.

Signature: 

Deputy

Dated: April 25, 2006

for NANCY ROMERO  
Clerk of the Board

Attachment

Copies to: 1) County Clerk  
2) Flood Control

JDS:mcv

**Notice of Determination**

*Appendix D*

To: Office of Planning and Research

From: Riverside County Flood Control  
1995 Market Street  
Riverside, CA 92501  
Contact: Teresa Tung  
Phone: 951.955.1233

*For U.S. Mail:*  
P.O. Box 3044  
Sacramento, CA 95812-3044

*Street Address:*  
1400 Tenth Street  
Sacramento, CA 95814

County Clerk  
County of Riverside  
2724 Gateway Drive  
Riverside, CA 92507

**FILED**  
Lead Agency (if different from above):

APR 28 2006

By *M. Meyer* M. Meyer  
Deputy

**SUBJECT:**

**Filing of Notice of Determination in compliance with Section 21108 or 21152 of the Public Resources Code.**

State Clearinghouse Number (if submitted to State Clearinghouse): 2006021009

**Project Title:**  
Calimesa Line L Storm Drain Project

**Project Location (include county)**  
The proposed project is located east of Interstate 10 Freeway and south of County Line Road in the city of Calimesa, Riverside County, California. USGS "El Casco, California" 7.5 Topographic Quadrangle: Township 2 South, Range 2 West, Sections 13 and 14 (extrapolated). USGS "Yucaipa, California" 7.5 Topographic Quadrangle: Township 2 South, Range 2 West, Section 14 (extrapolated).

**Project Description**  
The proposed project consists of the construction, operation and maintenance of a series of reinforced concrete pipe ranging from approximately 36 inches to 96 inches in diameter.

This is to advise that the Riverside County Flood Control and Water Conservation District has approved the above described project on April 25, 2006 and has made the following determinations regarding the above described project:  
(Date)  
 Lead Agency or  Responsible Agency

1. The project will not have a significant effect on the environment.
2. A Mitigated Negative Declaration was prepared for this project pursuant to the provisions of CEQA.
3. Mitigation measures were made a condition of the approval of the project.
4. A mitigation reporting or monitoring plan was adopted for this project.
5. A statement of Overriding Considerations was not adopted for this project.
6. Findings were not made pursuant to the provisions of CEQA.

This is to certify that the final EIR with comments and responses and record of project approval, or the Negative Declaration, is available to the General Public at: The Office of the Clerk to the Board, County Administrative Center, 4080 Lemon Street, Riverside, CA 92501

*Sandi Schlemmer*

Senior Board Assistant

Signature (Public Agency)  
Sandi Schlemmer, Deputy Clerk to NANCY ROMERO, Clerk of the Board

Title

April 25, 2006  
Date

Date received for filing at OPR:

Revised 2004

Authority cited: Sections 21083 and 21087, Public Resources Code.  
Reference: Sections 21000-21174, Public Resources Code.

STATE OF CALIFORNIA - THE RESOURCES AGENCY  
DEPARTMENT OF FISH AND GAME  
**ENVIRONMENTAL FILING FEE CASH RECEIPT**

Receipt # 200600505

Lead Agency: RIVERSIDE COUNTY FLOOD CONTROL Date: 04/28/2006

County Agency of Filing: Riverside Document No: 200600505

Project Title: CALIMESA LINE L STORM DRAIN PROJECT

Project Applicant Name: RIVERSIDE COUNTY FLOOD CONTROL Phone Number: \_\_\_\_\_

Project Applicant Address: 1995 MARKET ST RIVERSIDE CA 92501

Project Applicant: Local Public Agency

CHECK APPLICABLE FEES:

- |   |                |
|---|----------------|
| <input type="checkbox"/> Environmental Impact Report  | _____          |
| <input type="checkbox"/> Negative Declaration   | _____          |
| <input type="checkbox"/> Application Fee Water Diversion (State Water Resources Control Board Only) | _____          |
| <input type="checkbox"/> Project Subject to Certified Regulatory Programs                           | _____          |
| <input checked="" type="checkbox"/> County Administration Fee                                       | \$64.00        |
| <input checked="" type="checkbox"/> Project that is exempt from fees (DeMinimis Exemption)          |                |
| <input type="checkbox"/> Project that is exempt from fees (Notice of Exemption)                     |                |
| <b>Total Received</b>   | <b>\$64.00</b> |

Signature and title of person receiving payment: 

Notes:

**Exhibit B**

<b>Estimated Costs for City Appurtenances</b>					
<b>Item No.</b>	<b>Description</b>	<b>Unit</b>	<b>Quantity*</b>	<b>Unit Cost*</b>	<b>Total Cost*</b>
1	Structural Pavement Replacement	TONS	88	\$100	\$8,800

\*Estimated. Actual costs to be determined on the basis of Contractor's unit bid prices and actual quantities of material installed

Riverside County Flood Control  
And Water Conservation District

February 2010

**CALIFORNIA ENVIRONMENTAL QUALITY ACT ADDENDUM**

Calimesa – Line L Storm Drain Project  
Project No. 5-0-00165

Description


The Calimesa – Line L Storm Drain Project has been previously addressed through the California Environmental Quality Act (CEQA). The Riverside County Flood Control and Water Conservation District Board approved the adoption of a CEQA Mitigated Negative Declaration (MND) following a public hearing on April 25, 2006. The project was proposed in two stages. Stage 1 of the project has been built and consists of approximately 4,700 lineal feet of reinforced concrete pipe storm drain. The Stage 2 storm drain alignment was originally proposed to connect to Stage 1 within Avenue L, from approximately 4<sup>th</sup> Street to Douglas Street then terminate at a point approximately 800 feet north on Douglas Street.

The newly proposed Stage 2 storm drain alignment is substantially the same as the original project storm drain alignment with the exception of the following minor technical changes: the storm drain mainline will terminate approximately 710 feet north of Douglas Street instead of 800 feet; and one 36 inch reinforced concrete pipe storm drain lateral will extend approximately 110 feet north along Third Street. See attached Exhibit A and Exhibit B.

CEQA

The previously adopted CEQA document addressed the construction of the storm drain mainline within Avenue L and Douglas Street; however, the proposed lateral within Third Street is a minor technical change from the original project description. Construction and operation of the lateral will not result in substantial changes to the project or new significant impacts. None of the conditions described in Section 15162 of the CEQA Guidelines calling for the preparation of a subsequent MND have occurred, and further CEQA review is not required. This Addendum has been prepared pursuant to Section 15164 of the CEQA Guidelines.

The adopted MND included two mitigation measures that addressed potential adverse impacts to air quality and noise. The proposed project will be required to comply with these mitigation measures. See attached Exhibit C.

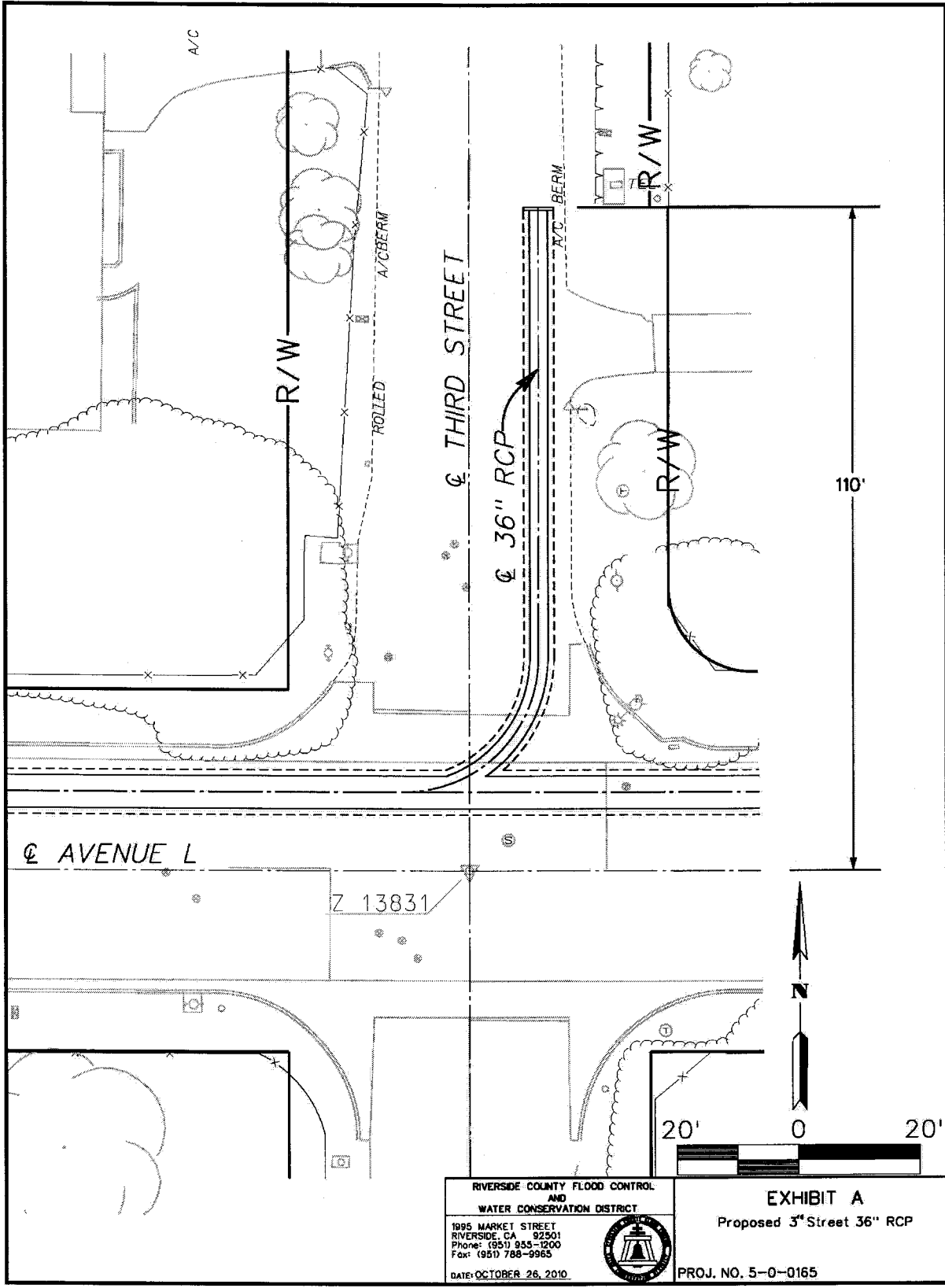
Signature: 

WARREN D. WILLIAMS  
General Manager-Chief Engineer

Dated: 

Attachments

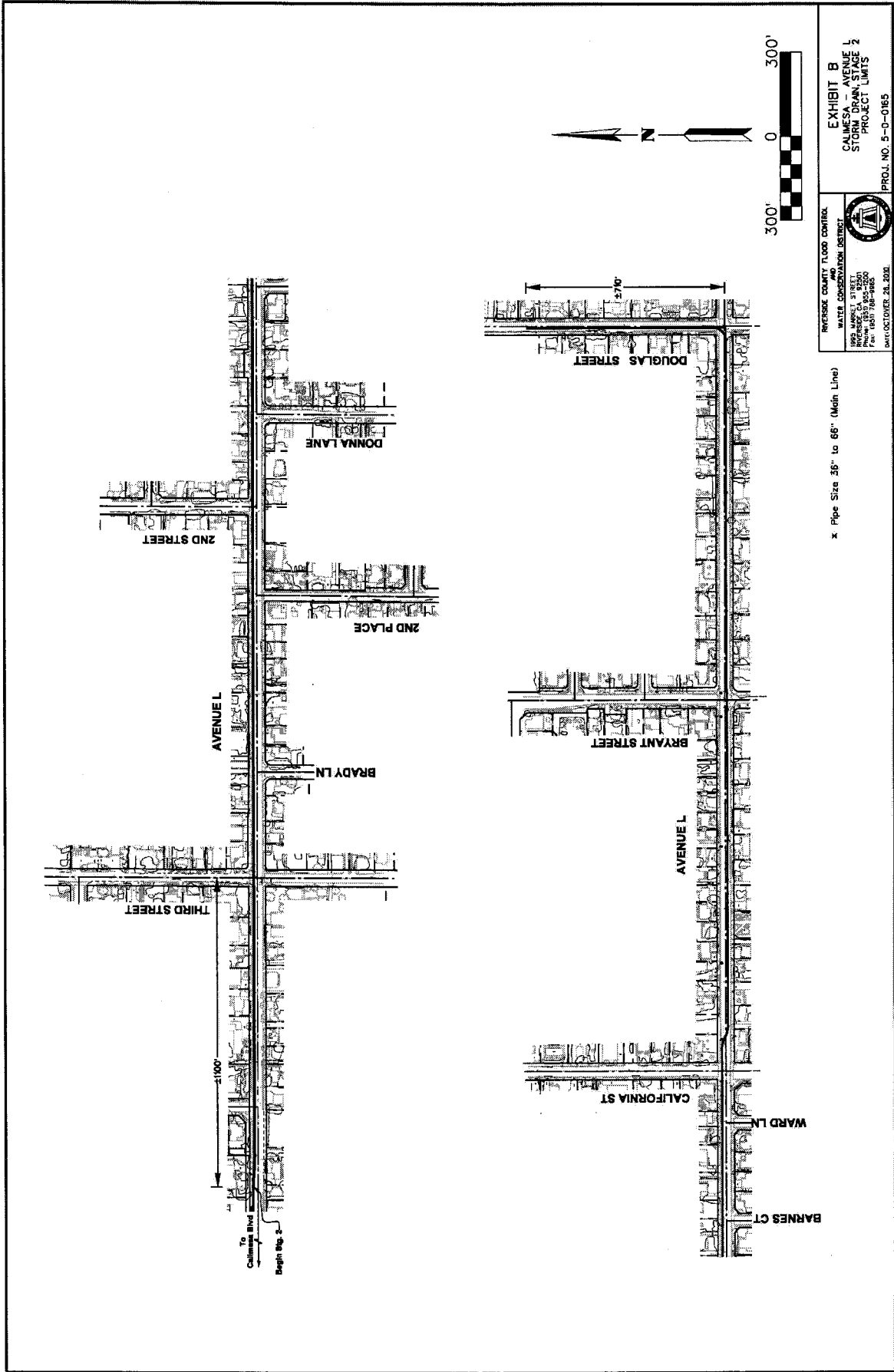
JDS:mcv



RIVERSIDE COUNTY FLOOD CONTROL  
AND  
WATER CONSERVATION DISTRICT  
1995 MARKET STREET  
RIVERSIDE, CA 92501  
Phone: (951) 935-1200  
Fax: (951) 788-9965  
DATE: OCTOBER 26, 2010



EXHIBIT A  
Proposed 3<sup>rd</sup> Street 36" RCP  
PROJ. NO. 5-0-0165



REVERSE COUNTY FLOOD CONTROL  
 WATER CONSTRUCTION DISTRICT  
**EXHIBIT B**  
 CALIFORNIA AVENUE L  
 STAINLESS STEEL MAIN  
 PROJECT LIMITS  
 1903 MARKET STREET  
 REVERSE, CALIFORNIA 95055-2500  
 TEL: (916) 788-9800  
 FAX: (916) 788-9805  
 DATE: OCTOBER 24, 2000  
 PROJ. NO. 5-D-0185

x Pipe Size 36" to 66" (Main Line)

**EXHIBIT C**  
**RIVERSIDE COUNTY FLOOD CONTROL**  
**AND WATER CONSERVATION DISTRICT**

Calimesa Line L Project

MITIGATION MONITORING PROGRAM TABLE

Issue	Potential Impact	Mitigation Measures	Action	Implementing Agency	Governing Agency	Implementation Timing	Monitoring Frequency
III. Air Quality		<p>III-1. The construction contractor shall be required to comply with SCAQMD Rule 403 and implement appropriate fugitive dust control measures</p>	<p>Ensure that appropriate dust control measures are implemented during construction</p>	<p>RCFC &amp; WCD (Design and Construction Division)</p>	<p>None</p>	<p>During the construction period</p>	<p>Daily monitoring during project construction</p>
XI.a, b, and d Noise	<p>The use of heavy equipment during project construction will result in periodic and temporary increased noise levels near a residential area.</p>	<p>XI-1. The construction contractor shall be required to limit construction activity to weekdays from 7 a.m. to 7 p.m.</p>	<p>Ensure that construction activity is limited to the described hours.</p>	<p>RCFC &amp; WCD (Design and Construction Division)</p>	<p>N/A</p>	<p>During the construction period</p>	<p>Throughout project construction</p>



**Notice of Determination**

Original Negative Declaration/Notice of Determination was posted to County Clerks for posting

To: County Clerk  
County of Riverside  
2724 Gateway Drive  
Riverside, CA 92507

3/13/12 OE  
Date Initial

From: Riverside County Flood Control  
1995 Market Street  
Riverside, CA 92501

**SUBJECT: Filing of Notice of Determination in compliance with Section 21108 or 21152 of the Public Resources Code.**

**Project Title:**  
Addendum to the Adopted Mitigated Negative Declaration for the Calimesa – Line L Storm Drain Project

**SCH Number:** 2006021009      **Date Certified:**  
**Contact Person:** Arturo Diaz      **Telephone:** 951.955.1233


**Project Location (include county):**  
The proposed project is located east of Interstate 10 Freeway and south of County Line Road in the city of Calimesa, Riverside County, California. USGS "El Casco, California" 7.5 Topographic Quadrangle: Township 2 South, Range 2 West, Sections 13 and 14 (extrapolated). USGS "Yucaipa, California" 7.5 Topographic Quadrangle: Township 2 South, Range 2 West, Section 14 (extrapolated).

**Project Description:**  
The District is proposing the following modifications to the previously adopted Calimesa - Line L Storm Drain Project: the storm drain mainline will terminate approximately 710 feet north of Douglas Street instead of 800 feet; and one 36-inch reinforced concrete pipe storm drain lateral will extend approximately 110 feet north along Third Street. The previously adopted CEQA document addressed the construction of the storm drain mainline within Avenue L and Douglas Street; however, the proposed lateral within Third Street is a minor technical change from the original project description. Construction and operation of the lateral will not result in substantial changes to the project or new significant impacts. None of the conditions described in Section 15162 of the CEQA Guidelines calling for the preparation of a subsequent MND have occurred, and further CEQA review is not required.

This is to advise that the Riverside County Flood Control and Water Conservation District as the Lead Agency for the above described project has considered the Addendum with the adopted Mitigated Negative Declaration and made the following determinations regarding the above described project:

1. An Addendum to the adopted Mitigated Negative Declaration was prepared and adopted for this project pursuant to the provisions of CEQA.
2. The Addendum to the adopted Mitigated Negative Declaration concluded that the minor technical changes to the project would not have significant unavoidable adverse impacts on the environment.
3. No new mitigation measures were made a condition of the approval of this project.
4. A mitigation monitoring program was originally adopted for this project.
5. A statement of Overriding Considerations was not adopted for this project.
6. Findings were not made pursuant to the provisions of CEQA.

This is to certify that the Addendum, supporting documentation, and record of project approval are available to the General Public at: The office of the Clerk to the Board, County Administrative Center, 4080 Lemon Street, Riverside, CA 92501.

  
Signature (Public Agency)

  
Title

03/13/12  
Date

**RIVERSIDE COUNTY CLERK-RECORDER**

**AUTHORIZATION TO BILL**

---

---

**TO BE FILLED OUT BY SUBMITTING AGENCY**

DATE: 11/16/2011 BUSINESS UNIT/AGENCY: FLOOD CONTROL - FCARC

ACCOUNTING STRING:

ACCOUNT: 526410 FUND: 25150

DEPT ID: 947480 PROGRAM: \_\_\_\_\_

AMOUNT: \$64.00

REF: FINAL CEQA POSTING FOR CALIMESA AVE L STORM DRAIN, STAGE 2 225-5-8-00165-02-30

THIS AUTHORIZES THE COUNTY CLERK & RECORDER TO ISSUE AN INVOICE FOR PAYMENT OF ALL FEES FOR THE ACCOMPANYING DOCUMENTS.

NUMBER OF DOCUMENTS INCLUDED: 5

AUTHORIZED BY: STUART MCKIBBIN

PRESENTED BY: JASON SWENSON

CONTACT: LISA MCFARLAND 951-955-8454 *lm*

**TO BE FILLED OUT BY COUNTY CLERK**

ACCEPTED BY: \_\_\_\_\_

DATE: \_\_\_\_\_

DOCUMENT NO(S)/INVOICE NO(S): \_\_\_\_\_



OFFICE OF  
CLERK OF THE BOARD OF SUPERVISORS  
1st FLOOR, COUNTY ADMINISTRATIVE CENTER  
P.O. BOX 1147, 4080 LEMON STREET  
RIVERSIDE, CA 92502-1147  
PHONE: (951) 955-1060  
FAX: (951) 955-1071

KECIA HARPER-IHEM  
Clerk of the Board of Supervisors

KIMBERLY A. RECTOR  
Assistant Clerk of the Board

March 20, 2012

THE PRESS ENTERPRISE  
ATTN: LEGALS  
PO BOX 792  
RIVERSIDE, CA 92501

FAX (951) 368-9018  
E-MAIL: [legals@pe.com](mailto:legals@pe.com)

**RE: NOTICE INVITING BIDS: CALIMESA – AVENUE L STORM DRAIN, STAGE 2**

To Whom It May Concern:

Attached is a copy for publication in your newspaper for **TWO (2) CONSECUTIVE THURSDAYS: MARCH 22 AND 29, 2012.**

We require your affidavit of publication immediately upon completion of the last publication.

Your invoice must be submitted to this office in duplicate, **WITH TWO CLIPPINGS OF THE PUBLICATION.**

**NOTE: PLEASE COMPOSE THIS PUBLICATION INTO A SINGLE COLUMN FORMAT.**

Thank you in advance for your assistance and expertise.

Sincerely,

*McGil*

Cecilia Gil, Board Assistant to  
KECIA HARPER-IHEM, CLERK OF THE BOARD

Printed at: 12:19 pm

on: Tuesday, Mar 20, 2012

Ad #: 0000761288

Order Taker: Maria Tinajero



Classified Advertising

Proof

3450 Fourteenth St.  
Riverside, CA 92501-3878

(800) 514-7253

(951) 684-1200

(951) 368-9006 Fax

**Account Information**

Phone #: (951) 955-1066  
Name: BOARD OF SUPERVISORS  
Address: P.O. BOX 1147, COUNTY OF RIVERSIDE  
RIVERSIDE, CA 92502  
USA

Account #: 100141323  
Client:  
Placed By: Kimberly Rector  
Fax #: (951) 955-1071

**Ad Information**

Classification: EN CLS Legals  
Publication: PE.com, Press Enterprise

Start Date: 03/22/2012  
Stop Date: 03/29/2012  
Insertions: 2 print / 2 online

Rate code: LGL PE County-Legal  
Ad type: CLS 10 Liner

Size: 1.0 X 108 Li  
Bill Size:

Amount Due: **\$270.00**

**Ad Copy:**

**NOTICE TO CONTRACTORS**

Riverside County Flood Control and Water Conservation District hereinafter called "District", invites sealed proposals for construction of:

**Callimesa - Avenue L Storm Drain, Stage 2**  
Project No. 5-0-00165-02 located in the city of Callimesa, Riverside County, California

Specifications and Contract Documents may be examined at the District's office at 1995 Market Street, Riverside, California, and may be obtained upon payment to District of \$60.00 per set, received at the District's office and \$65.00 per set if mailed. The Specifications and Contract Documents are also offered on CD-ROM for \$10.00 received at the District's office and \$15.00 if mailed. No refund.

Each proposal must be accompanied by a certified or cashier's check or bid bond equal to ten percent (10%) of the amount bid, payable to the Riverside County Flood Control and Water Conservation District as a guarantee that the Contractor will, if awarded the contract, execute a satisfactory contract and furnish the required bonds and proof of insurance. Proposals must be in accordance with the instructions and filed with District by 11:00 a.m. on Thursday, April 12, 2012 at the District office at the above address which time and place are fixed for the public opening of bids.

General prevailing rate per diem wages and general prevailing rate of per diem wages for holiday and overtime work, including employer payments for health and welfare, pension, vacation, apprentices and similar purposes for each craft, classification or type of workman needed for execution of contracts under the jurisdiction of District have been obtained by the Board of Supervisors of the District from the Director of Industrial Relations of the State of California for the area where the work is to be done. The said determinations are on file in the principal office of the District, and will be made available to any interested person upon request.

Contractors submitting proposals for this project shall have an "A" Contractors license from the State of California in order to be considered eligible for the contract award.

Dated: March 20, 2012  
Kecia Harper-Ihem, Clerk of the Board  
By: Cecilia Gil, Board Assistant 3/22, 3/29

## **NOTICE TO CONTRACTORS**

Riverside County Flood Control and Water Conservation District hereinafter called "District", invites sealed proposals for construction of:

**Calimesa – Avenue L Storm Drain, Stage 2  
Project No. 5-0-00165-02  
located in the city of Calimesa,  
Riverside County, California**

Specifications and Contract Documents may be examined at the District's office at 1995 Market Street, Riverside, California, and may be obtained upon payment to District of **\$60.00** per set, received at the District's office and **\$65.00** per set if mailed. The Specifications and Contract Documents are also offered on CD-ROM for \$10.00 received at the District's office and \$15.00 if mailed. No refund.

Each proposal must be accompanied by a certified or cashier's check or bid bond equal to ten percent (10%) of the amount bid, payable to the Riverside County Flood Control and Water Conservation District as a guarantee that the Contractor will, if awarded the contract, execute a satisfactory contract and furnish the required bonds and proof of insurance.

Proposals must be in accordance with the instructions and filed with District by **11:00 a.m. on Thursday, April 12, 2012** at the District office at the above address which time and place are fixed for the public opening of bids.

General prevailing rate per diem wages and general prevailing rate of per diem wages for holiday and overtime work, including employer payments for health and welfare, pension, vacation, apprentices and similar purposes for each craft, classification or type of workman needed for execution of contracts under the jurisdiction of District have been obtained by the Board of Supervisors of the District from the Director of Industrial Relations of the State of California for the area where the work is to be done. The said determinations are on file in the principal office of the District, and will be made available to any interested person upon request.

Contractors submitting proposals for this project shall have an "A" Contractors license from the State of California in order to be considered eligible for the contract award.

Dated: March 20, 2012

Kecia Harper-Ihem, Clerk of the Board  
By: Cecilia Gil, Board Assistant