

**SUBMITTAL TO THE BOARD OF SUPERVISORS
COUNTY OF RIVERSIDE, STATE OF CALIFORNIA**

907A



FROM: TLMA - Transportation Department

SUBMITTAL DATE:
August 29, 2012

SUBJECT: Notice of Completion - FY 2011/2012 Slurry Seal Project at Various Locations in the 4th and 5th Districts

RECOMMENDED MOTION: That the Board execute and file the attached "Notice of Completion"

BACKGROUND: By Minute Order 3.23 of March 20, 2012, the Board entered into a contract with American Asphalt South, Inc. of Fontana, for the Slurry Seal Fiscal Year 2011/2012 preventative maintenance project. The originally authorized amount of the contract was \$1,509,635. The total amended contract is \$1,423,281, which is 5.7% less than the originally authorized amount.

Departmental Concurrence

Juan C. Perez
Director of Transportation and Land Management

dj
(Continued On Attached Page)

FINANCIAL DATA	Current F.Y. Total Cost:	\$1,423,281	In Current Year Budget:	Yes
	Current F.Y. Net County Cost:	\$ 0	Budget Adjustment:	No
	Annual Net County Cost:	\$ 0	For Fiscal Year:	2012/2013

SOURCE OF FUNDS: ABX8 9 (Gas Tax March 2010) (100%)	Positions To Be Deleted Per A-30	<input type="checkbox"/>
	Requires 4/5 Vote	<input type="checkbox"/>

There were no General Funds used in this project

C.E.O. RECOMMENDATION:

APPROVE
BY
Tina Grande

County Executive Office Signature

MINUTES OF THE BOARD OF SUPERVISORS

On motion of Supervisor Tavaglione seconded by Supervisor Benoit and duly carried, IT WAS ORDERED that the above matter is approved as recommended.

Ayes: Buster, Tavaglione, Benoit and Ashley
Nays: None
Absent: Stone
Date: September 11, 2012
xc: Transp., Recorder

Kecia Harper-Ihem
Clerk of the Board
By:
Deputy

Dept's Recomm.: Consent Policy
 Per Exec. Ofc.: Consent Policy

Prev. Agn. Ref. 3/20/12, Item 3.23 | District: 4/4, 5/5 | Agenda Number:

ATTACHMENTS FILED
WITH THE CLERK OF THE BOARD

3.48

The Honorable Board of Supervisors

RE: Notice of Completion - FY 2011/2012 Slurry Seal Project at Various Locations in the 4th and 5th Districts

Page 2 of 2

This work was completed at the direction of the Department on June 30, 2012, and was inspected by the Construction Engineering Section of the Transportation Department. Work Order C2-0009 & C2-0010.

Budget

Original Contract Amount		\$1,509,635.10
Tot. Chg Orders Authorized -	0.0%	\$0.00
Est. Pending Change Orders	0.0%	\$0.00
Amended Contract Amount		\$1,509,635.10
* Quantity Adjustments	-5.7%	(\$86,354.33)
+ CCO FA Adjustments	0.0%	\$0.00
Total Amended Contract Amount	94.3%	<u>\$1,423,280.77</u>

Expenditures

Total Progress Payments -	\$1,423,280.77
Estimated Pending Payments	
Total Expenditures	<u>\$1,423,280.77</u>

(Over)\Under Contract Amount \$0.00

+ Change Orders using the Force Account method of payment issued prior to the work being completed generally do not use the total authorized amount.

* CAL-Trans Standard Specifications 4-1.03B. Increases or decreases in the quantity of a contract item of work will be determined by comparing the total pay quantity of such item of work with the Engineer's Estimate. If the total pay quantity of any item of work required under the contract varies from the Engineer's Estimate by 25 percent or less, payment will be made for the quantity of work of said item performed at contract unit price, unless eligible for adjustment pursuant to Section 4-1.03C, "Changes in Character of Work."

PLEASE COMPLETE THIS INFORMATION
RECORDING REQUESTED BY:

KECIA HARPER-IHEM, CLERK OF THE BOARD
RIVERSIDE CO. CLERK OF THE BOARD
4080 LEMON STREET, 1ST FLOOR CAC
P O BOX 1147 - RIVERSIDE, CA 92502

MAIL STOP # 1010

AND WHEN RECORDED MAIL TO:

RETURN TO: STOP #1010
RIVERSIDE COUNTY CLERK OF THE BOARD
P. O. BOX 1147 - RIVERSIDE, CA 92502

DOC # 2012-0436382
09/13/2012

Customer Copy Label
The paper to which this label is
affixed has not been compared
with the recorded document

Larry W Ward
County of Riverside
Assessor, County Clerk & Recorder

THIS SPACE FOR RECORDERS USE ONLY

NOTICE OF COMPLETION

To be recorded with County Recorder
within 10 days after completion.
No recording fee.

Notice is hereby given by the undersigned owner, a public entity of the State of California, that a public work of improvement has been completed, as follows:

Project title or description of work: Slurry Seal Project for FY 2011/2012

Date of Completion: Date of this notice 9/11/12

Nature of owner: County of Riverside, public entity

Interest or estate of owner: Public Roadway


Address of owner: 4080 Lemon Street, 8th Floor, Riverside, CA 92501

Name of contractor: American Asphalt South, Inc.

Street or legal description of site: Various Locations in the 4th and 5th Districts

Dated: September 11, 2012

Owner: County of Riverside
(Name of Public Entity)

By: 
Chairman, Board of Supervisors
John Tavaglione


STATE OF CALIFORNIA)

ss


COUNTY OF RIVERSIDE)

I am the Chairman of the governing board of the County of Riverside, the public entity which executed the foregoing notice and on whose behalf I make this verification; I have read this notice, know its contents, and the same is true. I certify under penalty of perjury that the foregoing is true and correct.

Executed at Riverside, California on 9/11/12 (Date)



Chairman of the Board of Supervisors
John Tavaglione

ATTEST:
Kecia Harper-Ihem, Clerk

By:  Deputy

09.11.12 3.48

COPY



LARRY W. WARD
COUNTY OF RIVERSIDE
ASSESSOR-COUNTY CLERK-RECORDER

Recorder
P.O. Box 751
Riverside, CA 92502-0751
(951) 486-7000


<http://riverside.asrcfrec.com>

CERTIFICATION

Pursuant to the provisions of Government Code 27361.7, I certify under the penalty of perjury that the following is a true copy of illegible wording found in the attached document:

(Print or type the page number(s) and wording below):

CLARIFICATION OF THE SEAL for the Riverside County Board of Supervisors
(embossed on document)



Date: 9-11-12

Signature: *Karen Barton*

Print Name: Karen Barton, Board Assistant, Riverside County Clerk of the Board

PROJECT: Slurry Seal Project for Fiscal Year 2011/2012, Districts 4 & 5
 County Project No.: C2-0009, C2-0010
 Contract No. 12-02-005

Contractor: American Asphalt South, Inc.
 Address: P.O. Box 310038
 City, State, Zip: Fontana, CA 92331

Estimate No. 3 Final
 From: May 26, 2012
 To: June 25, 2012

Item No.	Item Description	Units	Quantity	Unit Price	Original Contract		Change Authorized		Total Authorized		This Estimate		Previous		Total Estimate To Date		% Auth.
					Quantity	Amount	Quantity	Amount	Quantity	Amount	Quantity	Amount	Quantity	Amount	Quantity	Amount	
					1,509,635.10	0.00			1,509,635.10							1,423,280.77	
PROJECT TOTAL																	

Made by Trai Nguyen
 Checked by _____
 OK Const. Supv. _____

Working Days: 4-9-12
 Days Added: 0
 Subtotal: 50
 Days Used: 50
 % Time Elapsed: 100%

Start Date: 4-9-12
 End Date: 6-30-12
 % Complete: 94%
 Original Contract: \$1,509,635.10
 Amended Contract: \$1,509,635.10

TOTAL VALUE OF WORK TO DATE: \$1,423,280.77
 LESS RETENTION: 5% 71,164.04
 TOTAL DUE TO DATE: \$1,352,116.73
 LESS PREVIOUSLY INVOICED: 1,345,308.83
 LESS LABOR NON COMPLIANCE: 0.00
 TOTAL DUE THIS PAYMENT: \$6,807.90

Received by Accounts Payable: _____
 By: _____

This Estimate Approved _____ Date: 7/18/12
 Juan C. Perez, Director of Transportation and Land Management
 American Asphalt South, Inc.

PAYMENT APPROVAL

Fund 20000
 Dept ID 31305
 Account 587180
 Project Z C2-0010
 Activity ID Z 3500

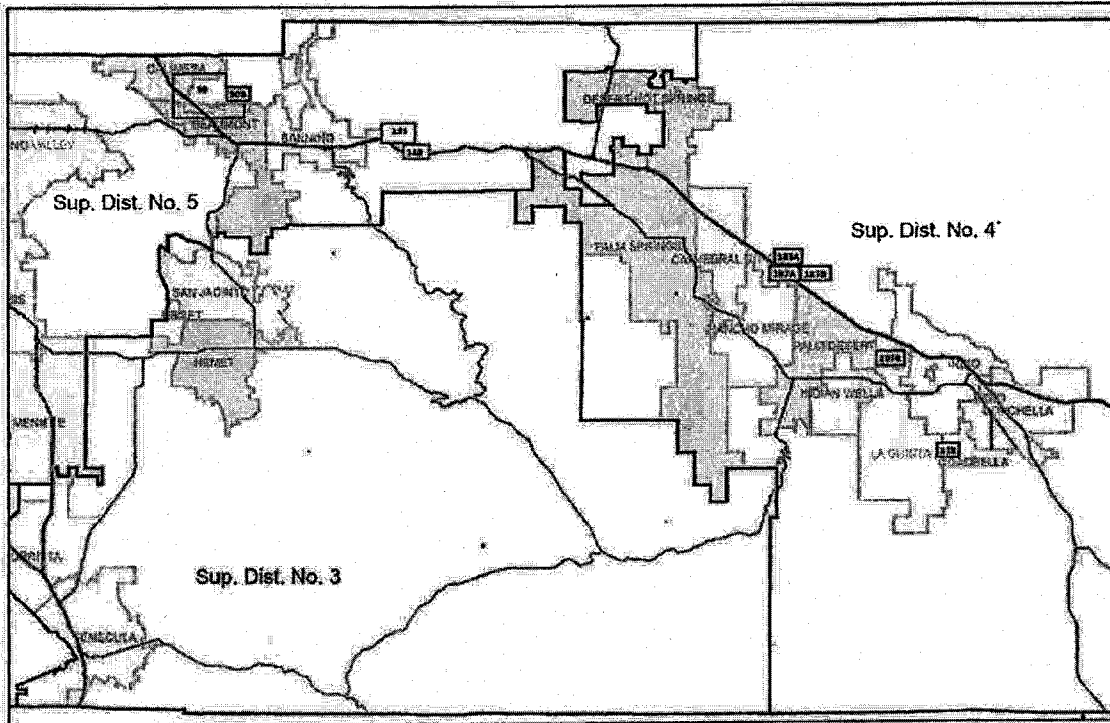
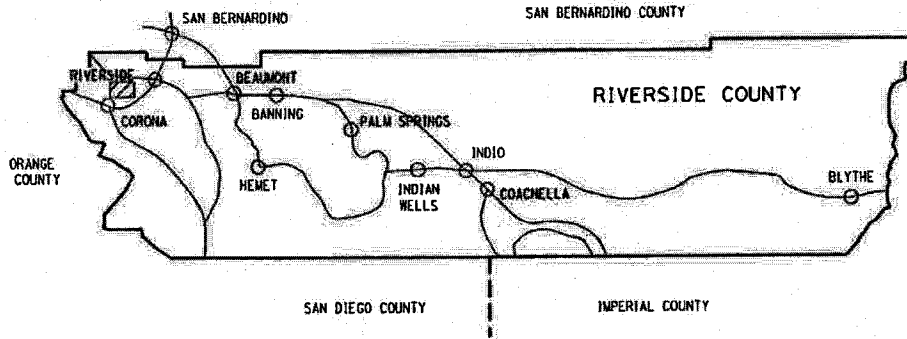
Resource Type CNT
 Signature [Signature]
 Date 7/23/12

COPY

COUNTY OF RIVERSIDE

SLURRY SEAL PROJECT

DISTRICT 4 & DISTRICT 5
FOR FISCAL YEAR 2011/2012



XXX ROAD BOOK PAGE NUMBER

VICINITY MAP
SCALE NONE
EXHIBIT "A"

SLURRY SEAL PROJECT
DISTRICT 4 & DISTRICT 5
FOR FISCAL YEAR 2011/2012

RD BK PAGE	SUPV. DIST.	MAINT. DIST.	ROAD NAME	LIMITS		Length (FT)	Width (FT)	Area (SQ YD)	WORK DESC.
				From	To				
CAPE SEAL									
90	5	16	BEAUMONT AVE	BROOKSIDE AVE	CHERRY VALLEY BLVD	2,643	41	12,642	CAPE
90 B	5	16	BEAUMONT AVE	CHERRY VALLEY BLVD	ORCHARD ST	2,654	36	11,147	CAPE
139	5	16	SEMINOLE DR	940' E MILLARD PASS	APACHE TRAIL	1,260	25	3,675	CAPE
139	5	16	SEMINOLE DR	FIELDS RD	940' E MILLARD PASS	5,537	68	43,927	CAPE
183 A	4	18	CHRISTY WAY	LA CANADA WAY	JULIA WAY	263	36	1,105	CAPE
183 A	4	18	CORPORATE WAY	METROPLEX DR	ENGINEER DR	1,630	52	9,889	CAPE
183 A	4	18	DATIL RD	THELMA AVE	VIA PARED	533	36	2,239	CAPE
183 A	4	18	DUNHAM WAY	METROPLEX DR	ENGINEER DR	652	52	3,956	CAPE
183 A	4	18	ENGINEER DR	CORPORATE WAY	MANUFACTURING RD	215	52	1,304	CAPE
183 A	4	18	JULIA WAY	CHRISTY WAY	ROBERT RD	314	36	1,319	CAPE
183 A	4	18	LA CANADA WAY	ROBERT RD	492' W ROBERT RD	492	36	2,066	CAPE
183 A	4	18	LA CANADA WAY	ROBERT RD	700' E ROBERT RD	700	36	2,940	CAPE
183 A	4	18	MANUFACTURING RD	VARNER RD	ENGINEER DR	643	52	3,901	CAPE
183 A	4	18	METROPLEX DR	VARNER RD	CORPORATE WAY	382	60	2,674	CAPE
183 A	4	18	SENA CT	ROBERT RD	381' W ROBERT RD	381	36	1,600	CAPE
183 A	4	18	VIA PARED	DATIL RD	LA CANADA WAY	975	36	4,095	CAPE
183 A	4	18	VIA VENTANA	DATIL RD	LA CANADA WAY	962	36	4,040	CAPE
187 A	4	18	ACAPULCO TRL	BOCA CHICA TRL	GUADALAJARA DR	1,452	33	5,629	CAPE
187 A	4	18	BARCELONA DR	LAURA DR	618' E LAURA DR	618	29	2,091	CAPE
187 A	4	18	BARCELONA DR	BOCA CHICA TRL	LAURA DR	2,158	33	8,308	CAPE
187 A	4	18	BELL RD	607' S ELIZABETH DR	WHITE SANDS DR	435	36	1,827	CAPE
187 A	4	18	BELL RD	ELIZABETH DR	607' S ELIZABETH DR	607	37	2,620	CAPE
187 A	4	18	BOCA CHICA TRL	VARNER RD	SUNDANCE TRL	516	37	2,227	CAPE
187 A	4	18	BOCA CHICA TRL	SUNDANCE TRL	100' E LAURA DR	1,159	30	4,057	CAPE
187 A	4	18	BOCA CHICA TRL	100' E LAURA DR	BELL RD	1,807	37	7,800	CAPE
187 A	4	18	BROADMOOR DR	MONTEREY AVE	DESERT MOON DR	4,131	42	20,242	CAPE
187 A	4	18	CARLSBAD CIR	BARCELONA DR	472' S BARCELONA DR	472	28	1,542	CAPE
187 A	4	18	DEANE CIR	WESTCHESTER DR	310' N WESTCHESTER DR	310	29	1,049	CAPE
187 A	4	18	DESERT MOON DR	BROADMOOR DR	RAMON RD	2,721	38	12,063	CAPE
187 A	4	18	DRIFTING SANDS CIR	WHITE SANDS DR	323' N WHITE SANDS DR	323	28	1,055	CAPE
187 A	4	18	ELIZABETH DR	LES RD	1148' E LES RD	1,148	37	4,956	CAPE
187 A	4	18	GUADALAJARA DR	LAURA DR	CHIRICAHUA DR	1,584	33	6,098	CAPE
187 A	4	18	LAREDO CIR	WESTCHESTER DR	561' N WESTCHESTER DR	561	29	1,898	CAPE
187 A	4	18	LAURA DR	BOCA CHICA TRL	BROADMOOR DR	2,141	33	8,243	CAPE
187 A	4	18	LES RD	BOCA CHICA TRL	618' N BOCA CHICA TRL	618	37	2,668	CAPE
187 A	4	18	LISA CIR	ELIZABETH DR	165' N ELIZABETH DR	165	30	578	CAPE
187 A	4	18	MERION DR	PINE VALLEY DR	DESERT MOON DR	915	31	3,309	CAPE
187 A	4	18	OAKLAND HILLS ST	WESTCHESTER DR	ST ANDREWS DR	929	35	3,794	CAPE
187 A	4	18	OJAI PL	DESERT MOON DR	234' W DESERT MOON DR	234	31	846	CAPE
187 A	4	18	PALM LAKE CIR	WHITE SANDS DR	323' N WHITE SANDS DR	323	28	1,055	CAPE
187 A	4	18	PINE VALLEY DR	SAN MIQUELITO DR	DESERT MOON DR	1,422	35	5,807	CAPE
187 A	4	18	PUEBLA DR	TUBAC TRL	SAN CARLOS DR	867	33	3,338	CAPE
187 A	4	18	RAINIER PL	DESERT MOON DR	156' W DESERT MOON DR	156	31	564	CAPE
187 A	4	18	SAN CARLOS DR	TUBAC TRL	PUEBLA DR	1,051	33	4,046	CAPE
187 A	4	18	SAN LUCAS TRL	WESTCHESTER DR	448' E WESTCHESTER DR	448	29	1,516	CAPE
187 A	4	18	SAN MIQUELITO DR	ST ANDREWS DR	RAMON RD	966	56	6,311	CAPE
187 A	4	18	SAN MIQUELITO DR	DESERT MOON DR	ST ANDREWS DR	2,146	60	15,022	CAPE
187 A	4	18	SAUCON VALLEY ST	COLONIAL DR	PINE VALLEY DR	581	31	2,101	CAPE
187 A	4	18	SHADY PALMS CIR	WHITE SANDS DR	322' N WHITE SANDS DR	322	28	1,052	CAPE
187 A	4	18	SUN DANCE TRL	BOCA CHICA TRL	WESTCHESTER DR	520	29	1,759	CAPE
187 A	4	18	TUBAC TRL	WESTCHESTER DR	PUEBLA DR	751	33	2,891	CAPE
187 A	4	18	WALTON CIR	ELIZABETH DR	254' N ELIZABETH DR	254	29	859	CAPE
187 A	4	18	WESTCHESTER DR	DEANE CIR	BROADMOOR DR	587	33	2,260	CAPE
187 A	4	18	WESTCHESTER DR	BARCELONA DR	DEANE CIR	2,312	33	8,901	CAPE
187 A	4	18	WHITE SANDS DR	BOCA CHICA TRL	BELL RD	1,713	36	7,195	CAPE
187 A	4	18	WYCONDA ST	SAUCON VALLEY ST	PINE VALLEY DR	680	31	2,459	CAPE
207 B	4	19	BOWDEN DR	CAMBRIDGE AVE	HOPEWELL AVE	1,328	35	5,423	CAPE
207 B	4	19	EASTHAVEN RD	WASHINGTON ST	SPARKEY WAY	335	36	1,407	CAPE
207 B	4	19	SPALDING DR	CAMBRIDGE AVE	HOPEWELL AVE	1,276	35	5,210	CAPE
207 B	4	19	SPARKEY WAY	41ST AVE	EASTHAVEN RD	1,973	36	8,287	CAPE
CAPE SEAL TOTAL						65,261	LF	302,883	SY

ATTACHMENT "1", Page 1 of 2

RD BK PAGE	SUPV. DIST.	MAINT. DIST.	ROAD NAME	LIMITS		Length (FT)	Width (FT)	Area (SQ. YD)	WORK DESC.
				From	To				
			SLURRY SEAL TYPE 1						
103 B	5	14	ARECA PALM DR	SULTANAS RD	KENTIA PALM DR	186	32	694	SS1
103 B	5	14	ARENGA PALM DR	PARADISE PALM AVE	COCOS PALM AVE	1,224	33	4,712	SS1
103 B	5	14	BAMBOO PALM DR	BUTIA PALM AVE	PHEONIX PALM DR	432	33	1,663	SS1
103 B	5	14	BUTIA PALM AVE	PARADISE PALM AVE	SAGO PALM DR	1,375	37	5,936	SS1
103 B	5	14	BUTTERFLY PALM DR	BUTIA PALM AVE	FOUNTAIN PALM DR	993	33	3,823	SS1
103 B	5	14	COCOS PALM AVE	PARADISE PALM AVE / E	PARADISE PALM AVE / W	1,226	33	4,720	SS1
103 B	5	14	FOUNTAIN PALM DR	BUTIA PALM AVE	BUTTERFLY PALM DR	625	33	2,406	SS1
103 B	5	14	FRETWELL AVE	LEON RD	NAUMANN AVE	1,548	32	5,779	SS1
103 B	5	14	HIGHLAND PALMS DR	BUTIA PALM AVE	SH-74	575	41	2,751	SS1
103 B	5	14	IVORY PALM DR	SILVER PALM DR	SAGO PALM DR	587	33	2,260	SS1
103 B	5	14	KENTIA PALM DR	SEAFORTHIA PALM DR / SE	SEAFORTHIA PALM DR / N	1,181	33	4,547	SS1
103 B	5	14	LEON RD	NEER ST	SH-74	323	54	2,035	SS1
103 B	5	14	LEON RD	ALLEN AVE	NEER ST	1,602	61	11,401	SS1
103 B	5	14	NEER ST	837' E LEON RD	NAUMANN AVE	719	34	2,852	SS1
103 B	5	14	NEER ST	LEON RD	837' E LEON RD	837	23	2,246	SS1
103 B	5	14	PALMETTO PALM DR	PARADISE PALM DR / W	PARADISE PALM DR / E	1,563	33	6,018	SS1
103 B	5	14	PARADISE PALM AVE	SULTANAS RD	PALMETTO PALM AVE	2,911	37	12,566	SS1
103 B	5	14	PHOENIX PALM DR	BUTIA PALM AVE	BAMBOO PALM DR	693	33	2,668	SS1
103 B	5	14	QUEEN PALM DR	SILVER PALM DR	LEON RD	960	33	3,696	SS1
103 B	5	14	ROBERTSON ST	LEON RD	NAUMANN AVE	1,548	35	6,321	SS1
103 B	5	14	SAGO PALM DR	PALMETTO PALM DR	IVORY PALM DR	1,023	33	3,939	SS1
103 B	5	14	SEAFORTHIA PALM DR	PARADISE PALM AVE	KENTIA PALM DR	999	33	3,846	SS1
103 B	5	14	SILVER PALM DR	SAGO PALM DR	QUEEN PALM DR	1,282	33	4,936	SS1
103 B	5	14	SULTANAS RD	SH-74	PARADISE PALM AVE	1,318	25	3,844	SS1
207 B	4	19	ARUBA CT	PORT ROYAL AVE	124' N PORT ROYAL AVE	124	31	449	SS1
207 B	4	19	BUTLER BAY PL	NEVIS PL	TRINITY CIR	553	35	2,258	SS1
207 B	4	19	CAMBRIDGE AVE	42ND AVE	JAMAICA SANDS DR	1,589	35	6,489	SS1
207 B	4	19	HERMITAGE DR	625' N 42ND AVE	897' N 42ND AVE	272	30	952	SS1
207 B	4	19	HERMITAGE DR	42ND AVE	275' N 42ND AVE	275	36	1,155	SS1
207 B	4	19	HERMITAGE DR	275' N 42ND AVE	625' N 42ND AVE	350	36	1,470	SS1
207 B	4	19	HOPEWELL AVE	42ND AVE	624' N 42ND AVE	624	35	2,548	SS1
207 B	4	19	HOPEWELL AVE	624' N 42ND AVE	1285' N 42ND AVE	661	24	1,851	SS1
207 B	4	19	JAMAICA SANDS DR	42ND AVE	2357' N 42ND AVE	2,357	35	9,625	SS1
207 B	4	19	LOCOVIA CT	PORT ROYAL AVE	125' N PORT ROYAL AVE	125	31	452	SS1
207 B	4	19	NEVIS PL	BUTLER BAY PL	TRINITY CIR	459	35	1,874	SS1
207 B	4	19	PORT ROYAL AVE	HERMITAGE DR	JAMAICA SANDS DR	3,113	35	12,712	SS1
207 B	4	19	SAINT LUCIA CT	PORT ROYAL AVE	163' N PORT ROYAL AVE	163	31	590	SS1
207 B	4	19	SAVANNA LA MAR DR	ALLIGATOR POND RD	BEADLING RD	257	36	1,079	SS1
207 B	4	19	SAVANNA LA MAR DR	ADAMS ST	ALLIGATOR POND RD	1,300	35	5,308	SS1
207 B	4	19	TOBAGO CT	PORT ROYAL AVE	183' N PORT ROYAL AVE	183	31	662	SS1
207 B	4	19	TRINITY CIR	PORT ROYAL AVE	NEVIS PL	1,014	35	4,141	SS1
218	4	19	ANDOVER DR	55TH AVE	CHOATE CT	621	36	2,608	SS1
218	4	19	BODINE DR	LAURENCE DR	244' N EXETER CT	379	36	1,592	SS1
218	4	19	CHOATE CT	ANDOVER DR	356' W ANDOVER DR	356	28	1,163	SS1
218	4	19	DEERFIELD PL	LAURENCE DR	55TH AVE	212	36	890	SS1
218	4	19	EXETER CT	BODINE DR	465' E BODINE DR	465	28	1,519	SS1
218	4	19	LAURENCE DR	BODINE DR	ANDOVER DR	936	36	3,931	SS1
			SLURRY SEAL TYPE 1 TOTAL			42,118	LF	170,976	SY
			SLURRY SEAL TYPE 2						
140 A	5	16	MAIN ST	APACHE TRAIL	RAILROAD AVE	8,946	60	62,622	SS2
			SLURRY SEAL TYPE 2 TOTAL			8,946	LF	62,622	SY

ATTACHMENT "1", Page 2 of 2