

SUBMITTAL TO THE BOARD OF SUPERVISORS  
COUNTY OF RIVERSIDE, STATE OF CALIFORNIA



406 B

FROM: TLMA - Planning Department

SUBMITTAL DATE:  
January 24, 2013

**SUBJECT: GENERAL PLAN AMENDMENT NO. 778, CHANGE OF ZONE NO. 7270, TENTATIVE TRACT MAP NO. 33248** – Applicant: Elias Alfata - Second/Second Supervisorial District - Location: South of Indiana Avenue, east of Lincoln Street - 18 Gross Acres - **REQUEST:** The General Plan Amendment proposes to amend the Riverside County General Plan Land Use Element from Community Development: Estate Density Residential (CD:EDR) and Agriculture: Agriculture (A:A) {the project site features Rural: Rural Mountainous; no change is proposed to this designation} Land Use Designations to Community Development: Medium Density Residential (CD:MDR) and Open Space: Conservation (OS:C). The Change of Zone proposes to amend the zoning for the site from Residential Agricultural- 2 Acre Minimum (R-A-2) and areas with no previous zoning (previous Right of Way) to One Family Dwellings- 10,000 Square Foot Minimum (R-1-10,000), Residential Agricultural- 2 Acre Minimum (R-A-2) and Open Area Combining Zone Residential Developments (R-5). The Tentative Tract Map is a Schedule 'A' subdivision of 18 acres into 16 single family residential lots with a minimum lot size of 7,200 square feet and one (1) 6.73 acre lot for open space.

**RECOMMENDED MOTION:**

**ADOPTION** of a **MITIGATED NEGATIVE DECLARATION** for **ENVIRONMENTAL ASSESSMENT NO. 40396**, based on the findings incorporated in the initial study and the conclusion that the project will not have a significant effect on the environment; and,

**DENIAL** of **GENERAL PLAN AMENDMENT NO. 778**, proposing to amend the Land Use Designation for the subject property from Community Development: Estate Density Residential

*Carolyn Syms Luna*

Carolyn Syms Luna  
Planning Director

Initials:  
CSL:pr/dm

**MINUTES OF THE BOARD OF SUPERVISORS**

On motion of Supervisor Tavaglione, seconded by Supervisor Jeffries and duly carried by unanimous vote, IT WAS ORDERED that the above matter is tentatively approved as recommended, and staff is directed to prepare the necessary documents for final action.

Ayes: Jeffries, Tavaglione, Stone, Benoit and Ashley  
Nays: None  
Absent: None  
Date: March 12, 2013  
xc: Planning(2), Applicant, Co.Co.

Kecia Harper-Ihem  
Clerk of the Board  
By: *[Signature]*  
Deputy

Prev. Agn. Ref.

District: 2/2

Agenda Number:

16-2

REVIEWED BY EXECUTIVE OFFICE

DATE

1/24/13

Departmental Concurrence

Tina Grande

Policy

Consent

Dep't Recomm.:

Policy

Consent

Per Exec. Ofc.:

The Honorable Board of Supervisors  
Re: GENERAL PLAN AMENDMENT NO. 778 / CHANGE OF ZONE NO. 7270 /  
TENTATIVE TRACT MAP NO. 33248  
Page 2 of 2

(CD:EDR) and Agriculture: Agriculture (AG:AG) to Community Development: Medium Density Residential (CD:MDR) and Open Space- Conservation (OS-C) (the Rural: Rural Mountainous (R:RM) designation will remain unchanged) as shown in Exhibit No. 6; but,

**APPROVAL** of **GENERAL PLAN AMENDMENT NO. 778** amending portions of the existing property's Land Use Designation for the subject property from Community Development: Estate Density Residential (CD:EDR), and Agriculture: Agriculture (AG:AG) to Community Development: Low Density Residential (CD:LDR); and Open Space- Conservation (OS-C) (the Rural: Rural Mountainous (R:RM) designation will remain unchanged) as shown in Exhibit No. 7 pending final adoption of a General Plan Amendment resolution by the Board of Supervisors; and,

**APPROVAL** of **CHANGE OF ZONE NO. 7270**, amending the zoning classification for the subject property from Residential Agricultural- 2 Acre Minimum (R-A-2) and areas with no previous zoning (previous Right of Way) to One Family Dwelling- 10,000 Square Foot Minimum (R-1-10,000), Residential Agricultural 2 Acre Minimum (R-A-2) and Open Area Combining Zone Residential Developments (R-5) in accordance with the Zoning Exhibit 3; based upon the findings and conclusions incorporated in the staff report; and, pending Ordinance adoption by the Board of Supervisors; and,

**APPROVAL** of **TENTATIVE TRACT MAP NO. 33248**, subject to the attached conditions of approval, and based upon the findings and conclusions incorporated in the staff report.

**BACKGROUND:**

On December 19, 2012, the Riverside County Planning Commission voted to recommend approval of this project (Vote 5-0).

The Planning Commission and the Planning Department recommend removing Environmental Health's condition (50. E Health. 5) for the requirement of the Phase 2 Environmental Site Assessment.

Some minor revisions were made to the findings section of the Planning Commission Staff Report (revised version only is attached). All of the recommendations above are inclusive of these revised findings.

Alvord Unified School District  
10365 Keller Ave.  
Riverside, CA 92505-1349

ATTN: Dan Kopulsky  
CALTRANS District #8  
464 W. 4th St., 6th Floor  
Mail Stop 725  
San Bernardino, CA 92401-1400

**Community Development  
City of Corona  
400 S. Vicentia Ave.  
Corona, CA 92882**

Centralized Correspondence,  
Southern California Gas Company  
P.O. Box 3150  
San Dimas, CA 91773

ATTN: Laurie Taylor  
Greater Lake Mathews  
Area Association  
14679 Descanso Dr.  
Lake Mathews, CA 92750

Pechanga Cultural Resource Dept.  
P.O. Box 1583  
Temecula, CA 92593

Southern California Edison  
2244 Walnut Grove Ave., Rm 312  
P.O. Box 600  
Rosemead, CA 91770

USPS - P & DC  
P.O. Box 9998  
Riverside, CA 92507-9998

Western Municipal Water District  
14205 Meridian Parkway  
Riverside, CA 92518

RTA  
1825 Third Street  
P.O. Box 59968  
Riverside, CA 92517-1968

CDFG  
3602 Inland Empire Boulevard  
Suite C-220  
Ontario, CA 91764


U.S. Fish and Wildlife Service  
1849 C Street, NW  
Washington, DC 20240

Santa Ana Regional Water Quality Control  
Board  
3737 Main Street, Suite 500  
Riverside, CA 92501-3348

ATTN: Dan Kopulsky  
CALTRANS District #8  
464 W. 4th St., 6th Floor  
Mail Stop 725  
San Bernardino, CA 92401-1400

Elias Alfata  
1033 Rancho Valencia Dr.  
Riverside 92508

Charissa Leach  
6879 Airport Drive  
Riverside, CA 92504



# RIVERSIDE COUNTY PLANNING DEPARTMENT

*Carolyn Syms Luna*  
Director

## MITIGATED NEGATIVE DECLARATION

Project/Case Number: GENERAL PLAN AMENDMENT NO. 778, CHANGE OF ZONE NO. 7270,  
TENTATIVE TRACT MAP NO. 33248 EA40396

Based on the Initial Study, it has been determined that the proposed project, subject to the proposed mitigation measures, will not have a significant effect upon the environment.

PROJECT DESCRIPTION, LOCATION, AND MITIGATION MEASURES REQUIRED TO AVOID POTENTIALLY SIGNIFICANT EFFECTS. (see Environmental Assessment and Conditions of Approval)

COMPLETED/REVIEWED BY:

By: Matt Straite Title: Project Planner Date: \_\_\_\_\_

Applicant/Project Sponsor: Elias Alfata Date Submitted: \_\_\_\_\_

ADOPTED BY: Board of Supervisors

Person Verifying Adoption: \_\_\_\_\_ Date: \_\_\_\_\_

The Mitigated Negative Declaration may be examined, along with documents referenced in the initial study, if any, at:

Riverside County Planning Department 4080 Lemon Street 12<sup>th</sup> Floor Riverside CA92510-3634

For additional information, please contact Matt Straite at [mstraite@rctlma.org](mailto:mstraite@rctlma.org).

Revised: 10/16/07

Y:\Planning Case Files-Riverside office\TR33248\PC BOS\PC\GPA778 CZ7270 TR33248 Mitigated Negative Declaration.docx

Please charge deposit fee case#: ZEA40396 ZCFG3846

**FOR COUNTY CLERK'S USE ONLY**



# RIVERSIDE COUNTY PLANNING DEPARTMENT

**TO:**  Office of Planning and Research (OPR)  
P.O. Box 3044  
Sacramento, CA 95812-3044  
 County of Riverside County Clerk

**FROM:** Riverside County Planning Department  
 4080 Lemon Street, 12th Floor  
P. O. Box 1409  
Riverside, CA 92502-1409

38686 El Cerrito Road  
Palm Desert, California 92211

**SUBJECT:** Filing of Notice of Determination in compliance with Section 21152 of the California Public Resources Code.

**GENERAL PLAN AMENDMENT NO. 778, CHANGE OF ZONE NO. 7270, TENTATIVE TRACT MAP NO. 33248**

*Project Title/Case Numbers*

---

**Matt Straite** **951-955-8631**  
*County Contact Person* *Phone Number*

**N/A**  
*State Clearinghouse Number (if submitted to the State Clearinghouse)*

**Elias Alfata** **6626 Wilding Place Riverside CA 92506**  
*Project Applicant* *Address*

**South of Indiana Avenue, east of Lincoln Street in the Home Gardens Community of unincorporated Riverside County**  
*Project Location*

The General Plan Amendment proposes to amend the Riverside County General Plan Land Use Element from Community Development: Estate Density Residential (CD:EDR) and Agriculture: Agriculture (A:A) (the project site features Rural: Rural Mountainous; no change is proposed to this designation) Land Use Designations to Community Development: Medium Density Residential (CD:MDR) and Open Space: Conservation (OS:C). The Change of Zone proposes to amend the zoning for the site from Residential Agriculture- Two Acre Minimum (R-A-2) and areas with no previous zoning (previous Right of Way) to One Family Dwelling- 10,000 Square Foot Minimum (R-1-10,000), Residential Agricultural Two Acre Minimum (R-A-2) and Open Area Combining Zone Residential Developments (R-5). The Tentative Track Map proposes a Schedule 'A' subdivision of 18 acres into 16 single family residential lots with a minimum lot size of 7200 square feet and one (1) 6.73 acre lot for open space

This is to advise that the Riverside County Board of Supervisors, as the lead agency, has approved the above-referenced project on \_\_\_\_\_, and has made the following determinations regarding that project:

1. The project WILL NOT have a significant effect on the environment.
2. A Mitigated Negative Declaration was prepared for the project pursuant to the provisions of the California Environmental Quality Act (\$2,156.25 + \$64.00).
3. Mitigation measures WERE made a condition of the approval of the project.
4. A Mitigation Monitoring and Reporting Plan/Program WAS NOT adopted.
5. A statement of Overriding Considerations WAS NOT adopted for the project.

This is to certify that the Mitigated Negative Declaration, with comments, responses, and record of project approval is available to the general public at: Riverside County Planning Department, 4080 Lemon Street, 12th Floor, Riverside, CA 92501.


\_\_\_\_\_  
Signature Title Date

Date Received for Filing and Posting at OPR: \_\_\_\_\_

DM/rj  
Revised 8/25/2009  
Y:\Planning Case Files-Riverside office\TR33248\PC BOS\PC\November 7, 2012 did not get heard as labels were wrong\NOD Form.docx

Please charge deposit fee case#: ZEA40396 ZCFG3846

**FOR COUNTY CLERK'S USE ONLY**



COUNTY OF RIVERSIDE  
SPECIALIZED DEPARTMENT RECEIPT  
Permit Assistance Center

J\* REPRINTED \* R1300174

4080 Lemon Street  
Second Floor  
Riverside, CA 92502  
(951) 955-3200

39493 Los Alamos Road  
Suite A  
Murrieta, CA 92563  
(951) 694-5242

38686 El Cerrito Rd  
Indio, CA 92211  
(760) 863-8271

\*\*\*\*\*  
\*\*\*\*\*

Received from: ALFATA ELIAS  
paid by: CASHCASH \$14.00  
CA FISH AND GAME FOR EA40396  
paid towards: CFG03846 CALIF FISH & GAME: DOC FEE  
at parcel:  
appl type: CFG3

By MGARDNER Jan 08, 2013 11:20  
posting date Jan 08, 2013

\*\*\*\*\*  
\*\*\*\*\*

Account Code	Description	Amount
658353120100208100	CF&G TRUST	\$14.00

Overpayments of less than \$5.00 will not be refunded!

COUNTY OF RIVERSIDE  
SPECIALIZED DEPARTMENT RECEIPT  
Permit Assistance Center

J\* REPRINTED \* R1211700

080 Lemon Street  
Second Floor  
Riverside, CA 92502  
(951) 955-3200

39493 Los Alamos Road  
Suite A  
Murrieta, CA 92563  
(951) 694-5242

38686 El Cerrito Rd  
Indio, CA 92211  
(760) 863-8271

\*\*\*\*\*  
\*\*\*\*\*

Received from: ALFATA ELIAS \$40.75  
paid by: CK 5049  
CA FISH AND GAME FOR EA40396  
paid towards: CFG03846 CALIF FISH & GAME: DOC FEE  
at parcel:  
appl type: CFG3

By \_\_\_\_\_ Dec 27, 2012 16:08  
MGARDNER posting date Dec 27, 2012

\*\*\*\*\*  
\*\*\*\*\*

Account Code	Description	Amount
658353120100208100	CF&G TRUST	\$40.75

Overpayments of less than \$5.00 will not be refunded!

COUNTY OF RIVERSIDE  
SPECIALIZED DEPARTMENT RECEIPT  
Permit Assistance Center

J\* REPRINTED \* I1201807

4080 Lemon Street  
Second Floor  
Riverside, CA 92502  
(951) 955-3200

39493 Los Alamos Road  
Suite A  
Murrieta, CA 92563  
(951) 694-5242

38686 El Cerrito Rd  
Indio, CA 92211  
(760) 863-8271

\*\*\*\*\*  
\*\*\*\*\*

Received from: ALFATA ELIAS  
paid by: VI 08346B  
CA FISH AND GAME FOR EA40396  
paid towards: CFG03846 CALIF FISH & GAME: DOC FEE  
at parcel:  
appl type: CFG3  
\$2,101.50

By JCMITCHE Aug 02, 2012 13:38  
posting date Aug 02, 2012

\*\*\*\*\*  
\*\*\*\*\*

Account Code	Description	Amount
658353120100208100	CF&G TRUST	\$2,101.50

Overpayments of less than \$5.00 will not be refunded!



COUNTY OF RIVERSIDE  
SPECIALIZED DEPARTMENT RECEIPT  
Permit Assistance Center

J\* REPRINTED \* R0521804

4080 Lemon Street  
Second Floor  
Riverside, CA 92502  
(951) 955-3200

39493 Los Alamos Road  
Suite A  
Murrieta, CA 92563  
(951) 694-5242

38686 El Cerrito Rd  
Indio, CA 92211  
(760) 863-8271

Received from: ALFATA ELIAS  
paid by: CK 916


\$64.00

CA FISH AND GAME FOR EA40396  
paid towards: CFG03846 CALIF FISH & GAME: DOC FEE  
at parcel:  
appl type: CFG3

By MGARDNER Oct 27, 2005 08:42  
posting date Oct 27, 2005

Account Code	Description	Amount
658353120100208100	CF&G TRUST: RECORD FEES	\$64.00

Overpayments of less than \$5.00 will not be refunded!



# RIVERSIDE COUNTY PLANNING DEPARTMENT

Carolyn Syms Luna  
Director

DATE: January 24, 2013

TO: Clerk of the Board of Supervisors

FROM: Planning Department - Riverside Office *D.M.*

*406 B*  
*03-12-2013*

SUBJECT: General Plan Amendment No. 778 (GPA778)/ Change of Zone No. 7270 (CZ7270)/  
Tentative Tract Map No. 33248 (TR33248)

(Charge your time to these case numbers)

**The attached item(s) require the following action(s) by the Board of Supervisors:**

- |   |  |
|---|--|
| <input type="checkbox"/> Place on Administrative Action (Receive & File; EOT)                   | <input checked="" type="checkbox"/> Set for Hearing (Legislative Action Required; CZ, GPA, SP, SPA)        |
| <input type="checkbox"/> Labels provided If Set For Hearing                                     | <input checked="" type="checkbox"/> Publish in Newspaper:  |
| <input type="checkbox"/> 10 Day <input type="checkbox"/> 20 Day <input type="checkbox"/> 30 day | Press Enterprise   |
| <input type="checkbox"/> Place on Consent Calendar  | <input checked="" type="checkbox"/> Mitigated Negative Declaration   |
| <input type="checkbox"/> Place on Policy Calendar (Resolutions; Ordinances; PNC)                | <input checked="" type="checkbox"/> 10 Day <input type="checkbox"/> 20 Day <input type="checkbox"/> 30 day |
| <input type="checkbox"/> Place on Section Initiation Proceeding (GPIP)                          | <input checked="" type="checkbox"/> Notify Property Owners (app/agencies/property owner labels provided)   |
|   | Controversial: <input type="checkbox"/> YES <input checked="" type="checkbox"/> NO                         |

**Designate Newspaper used by Planning Department for Notice of Hearing:**  
(2nd Dist) Press Enterprise

**Documents to be sent to County Clerk's Office for Posting:**


Notice of Determination and Mit Neg Dec Forms  
Fish & Game Receipt (CFG3846)

**Do not send these documents to the County Clerk for posting until the Board has taken final action on the subject cases.**

Riverside Office · 4080 Lemon Street, 12th Floor  
P.O. Box 1409, Riverside, California 92502-1409  
(951) 955-3200 · Fax (951) 955-1811

Desert Office · 38686 El Cerrito Road  
Palm Desert, California 92211  
(760) 863-8277 · Fax (760) 863-7555

"Planning Our Future... Preserving Our Past"



**PLANNING COMMISSION  
MINUTE ORDER  
DECEMBER 19, 2012**

**I. AGENDA ITEM 3.2: GENERAL PLAN AMENDMENT NO. 778, CHANGE OF ZONE NO. 7270, TENTATIVE TRACT MAP NO. 33248** - Intent to Adopt a Mitigated Negative Declaration – Applicant: Elias Alfata – Engineer/Representative: Adkan - Second/Second Supervisorial District - East Corona Zoning District - Temescal Canyon Area Plan: Agriculture (AG), Estate Density Residential (EDR), Rural Mountainous (RM) – Location: South of Indiana Avenue, east of Lincoln Street - 18 Gross Acres - Zoning: Residential Agriculture 2 acre minimum (R-A-2). (Legislative)

**II. PROJECT DESCRIPTION:**  
The General Plan Amendment proposes to amend the Riverside County General Plan Land Use Element from Community Development: Estate Density Residential (CD:EDR) and Agriculture: Agriculture (A:A) {the project site features Rural: Rural Mountainous; no change is proposed to this designation} Land Use Designations to Community Development: Medium Density Residential (CD:MDR) and Open Space: Conservation (OS:C). The Change of Zone proposes to amend the zoning for the site from Residential Agriculture- Two Acre Minimum (R-A-2) and areas with no previous zoning (previous Right of Way) to One Family Dwelling- 10,000 Square Foot Minimum (R-1-10,000), Residential Agricultural-Two Acre Minimum (R-A-2) and Open Area Combining Zone Residential Developments (R-5). The Tentative Tract Map proposes a Schedule 'A' subdivision of 18 acres into 16 single family residential lots with a minimum lot size of 7,200 square feet and one (1) 6.73 acre lot for open space. Continued from November 7, 2012.

**III. MEETING SUMMARY:**  
The following staff presented the subject proposal:  
Project Planner, Matt Straite at (951) 955-8631 or email [mstraite@rctlma.org](mailto:mstraite@rctlma.org).  
  
There was one speaker in favor of the proposed project:  
• Mitchell Adkison, 6879 Airport Drive, Riverside CA 92504 (951) 688-0241  
[madkison@adkin.com](mailto:madkison@adkin.com)

There were no speakers in a neutral position or in opposition.

**IV. CONTROVERSIAL ISSUES:**  
None

**V. PLANNING COMMISSION ACTION:**  
Motion by Commissioner Snell, 2<sup>nd</sup> by Commissioner Roth  
By a vote of 5-0

**ADOPTED MITIGATED NEGATIVE DECLARATION for ENVIRONMENTAL ASSESSMENT NO. 40396;**



RIVERSIDE COUNTY  
PLANNING DEPARTMENT

**PLANNING COMMISSION  
MINUTE ORDER  
DECEMBER 19, 2012**

**DENIED GENERAL PLAN AMENDMENT NO. 778**, as proposed by the applicant;

**TENTATIVELY APPROVED GENERAL PLAN AMENDMENT NO. 778** as proposed by staff;

**TENTATIVELY APPROVED CHANGE OF ZONE NO. 7270**, based upon the findings and conclusions incorporated in the staff report; and, pending Ordinance adoption by the Board of Supervisors;

**TENTATIVELY APPROVED TENTATIVE TRACT MAP NO. 33248**, subject to the attached conditions of approval with modification, and based upon the findings and conclusions incorporated in the staff report; and

**APPROVED** Planning Commission Resolution recommending adoption of General Plan Amendment No. 778 to the Riverside County Board of Supervisors.

**CD:** The entire discussion of this agenda item can be found on CD. For a copy of the CD, please contact Mary Stark, TLMA Commission Secretary, at (951) 955-7436 or email at [mcstark@rctlma.org](mailto:mcstark@rctlma.org).

Agenda Item No.:  
Area Plan: Temescal Canyon  
Zoning District: East Corona  
Supervisorial District: Second/Second  
Project Planner: Matt Straite  
Planning Commission: December 19, 2012

GENERAL PLAN AMENDMENT NO. 778  
CHANGE OF ZONE NO. 7270  
TENTATIVE TRACT MAP NO. 33248  
Environmental Assessment No. 40396  
Applicant: Elias Alfata  
Engineer/Representative: Elias Alfata

## COUNTY OF RIVERSIDE PLANNING DEPARTMENT STAFF REPORT

### PROJECT DESCRIPTION AND LOCATION:

**General Plan Amendment No. 778** proposes to amend the Riverside County General Plan Land Use Element from Community Development: Estate Density Residential (CD:EDR) and Agriculture: Agriculture (A:A) {the project site includes areas designated Rural: Rural Mountainous; but no change is proposed to this area} Land Use Designations to Community Development: Medium Density Residential (CD:MDR) and Open Space: Conservation (OS:C). Planning Staff is proposing an alternative designation of Community Development: Low Density Residential (CD:LDR) for the residential 10.58 acres of the Project, Open Space: Conservation (OS:C) and the current Rural Mountainous (R:RM) designation remain (as reflected on Exhibit 7). See below for more information.

**Change of Zone No. 7270** proposes to amend the zoning for the site from Residential Agriculture- Two Acre Minimum (R-A-2) and areas with no previous zoning (previous Right of Way) to One Family Dwelling- 10,000 Square Foot Minimum (R-1-10,000), Residential Agricultural Two Acre Minimum (R-A-2) and Open Area Combining Zone Residential Developments (R-5).

**Tentative Tract Map No. 33248** proposes a Schedule 'A' subdivision of 18 acres into 16 single family residential lots with a minimum lot size of 7,200 square feet and one (1) 6.73 acre lot for open space.

The proposed Amendment is located in the Temescal Canyon Area Plan; more specifically, the project is located Southerly of Indiana Avenue, easterly of Lincoln Street.

### FURTHER PLANNING CONSIDERATIONS:

The project had incorrect labels in the staff report submitted for November 7<sup>th</sup>, 2012. Therefore the project had to be re-noticed.

### ISSUES OF POTENTIAL CONCERN:

General Plan Density:

The density of the proposed map would have been inconsistent with the proposed Medium Density Residential (MDR) density range of 2-5 dwelling units per acre. However, the project is consistent with the density allotted in the Community Development: Low Density Residential (CD:LDR). The residential portion of the project site is 10.58 acres and proposes 16 residential lots. With a ½ Acre minimum lot size the 10.58 acres would support a maximum of 20 residential lots, on average (taking street areas into account). So the residential portion of the project is consistent with the density requirements of the Low Density Residential designation. Therefore, Staff is proposing alternative General Plan Land Use designations of Community Development: Low Density Residential (CD:LDR) with a ½ acre minimum lot size; the Rural: Rural Mountainous (RM) portion would remain unchanged, and the remainder of property would change to Open Space- Conservation (OS-C). Switching a Community Development foundation designation to an Open Space foundation designation is permissible pursuant to the recently

adopted General Plan Amendment (County initiated GPA01075) whereby any designation can change to or from the Open Space Foundation.

**Flood Control Review:**

The Project had most department approvals in 2008; however, the State has changed many requirements between 2008 and today. To be conservative Planning sent requests to all departments for any possible changes that may need to happen to the exhibit to stay current with current requirements. Flood Control indicated that the project needed to comply with more stringent water quality requirements. To address this concern they have added requirements that each individual lot provide water quality features prior to any discharge into the streets.

**Dedication/ Vacation:**

Part of the project along Indiana Ave currently proposes residential lots in a Right of Way owned by the City of Riverside. The City has indicated that they are planning to provide the property to the applicant upon vacation, which has been added as a condition of approval. The Right of Way was a former channel alignment that has long been abandoned. Additionally, the parcel for the ROW extends into the City of Riverside, and outside the project boundary. This has been addressed by assuring that the zoning and the General Plan changes will not alter the designation of property outside the County jurisdiction; however, it will alter the designations for a small portion of property that is outside the map limits. For this reason the proposed Tract Map and the CZ/GPA do not have identical Project boundaries. This is to assure that the previous right of way is assigned a General Plan Land Use designation and Zoning.

**SUMMARY OF FINDINGS:**

1. General Plan Land Use (Ex. #6):  
Community Development: Estate Density Residential (CD:EDR), Rural: Rural Mountainous (R:RM) and Agriculture: Agriculture (AG:AG)
2. Proposed General Plan Land Use (Ex. 6 and 7):  
The applicant is proposing Medium Density Residential (MDR), Open Space: Conservation (OS:C); Staff is proposing an alternative of Community Development: Low Density Residential (CD:LDR), the Rural: Rural Mountainous (RM) portion would remain unchanged, and Open Space: Conservation (OS:C)
3. Proposed Zoning (Ex. #3):  
One Family Dwellings- 10,000 Square Foot Minimum (R-1-10,000) and Open Area Combining Zone Residential Developments (R-5).
4. Surrounding Zoning (Ex. #3):  
North: One Family Dwelling (R-1)  
East: Residential Agriculture- Two Acre Minimum (R-A-2)  
South: Residential Agriculture- Two Acre Minimum (R-A-2) and Open Area Combining Zone Residential Developments (R-5).

- 5. Existing Land Use (Ex. #1): Vacant
- 6. Surrounding Land Use (Ex. #1):
  - North: Single Family Residences
  - East: Single Family Residences
  - South: Vacant
  - West: Single Family Residences
- 7. Project Data: Total Acreage: 18 Acres (10.58 residential)

**RECOMMENDATIONS:**

**ADOPTION** of a **MITIGATED NEGATIVE DECLARATION** for **ENVIRONMENTAL ASSESSMENT NO. 40396**, based on the findings incorporated in the initial study and the conclusion that the project will not have a significant effect on the environment; and,

**DENIAL** of **GENERAL PLAN AMENDMENT NO. 778**, proposing to amend the Land Use Designation for the subject property from Community Development: Estate Density Residential (CD:EDR) and Agriculture: Agriculture (AG:AG) to Community Development: Medium Density Residential (CD:MDR) and Open Space- Conservation (OS-C) (the Rural: Rural Mountainous (R:RM) designation will remain unchanged) as shown in Exhibit No. 6; but,

**TENTATIVE APPROVAL** of **GENERAL PLAN AMENDMENT NO. 778** amending portions of the existing lot's Land Use Designation for the subject property from Community Development: Estate Density Residential (CD:EDR), and Agriculture: Agriculture (AG:AG) to Community Development: Low Density Residential (CD:LDR); and Open Space- Conservation (OS-C) (the Rural: Rural Mountainous (R:RM) designation will remain unchanged) as shown in Exhibit No. 7;

**APPROVAL** of **CHANGE OF ZONE NO. 7270**, amending the zoning classification for the subject property from Residential Agriculture- Two Acre Minimum (R-A-2) and areas with no previous zoning (previous Right of Way) to One Family Dwelling- 10,000 Square Foot Minimum (R-1-10,000), Residential Agricultural Two Acre Minimum (R-A-2) and Open Area Combining Zone Residential Developments (R-5) in accordance with the Zoning Exhibit 3; based upon the findings and conclusions incorporated in the staff report; and, pending Ordinance adoption by the Board of Supervisors; and,

**APPROVAL** of **TENTATIVE TRACT MAP NO. 33248**, subject to the attached conditions of approval, and based upon the findings and conclusions incorporated in the staff report;

**APPROVAL** of the Planning Commission Resolution recommending adoption of General Plan Amendment No. 778 to the Riverside County Board of Supervisors.

**CONCLUSIONS:**

- 1. The proposed project is in conformance with the proposed Community Development: Low Density Residential (CD:EDR), Open Space: Conservation (OS:C) and Rural: Rural Mountainous (R:RM) Land Use Designations, and with all other elements of the Riverside County General Plan.

2. The proposed project is consistent with the One Family Dwelling- 10,000 Square Foot Minimum (R-1-10,000) zoning classification of Ordinance No. 348, and with all other applicable provisions of Ordinance No. 348.
3. The proposed project is consistent with the Schedule A map requirements of Ordinance No. 460, and with other applicable provisions of Ordinance No. 460.
4. The public's health, safety, and general welfare are protected through project design.
5. The proposed project is conditionally compatible with the present and future logical development of the area.
6. The proposed project will not have a significant effect on the environment.
7. The proposed project will not preclude reserve design for the Western Riverside County Multiple Species Habitat Conservation Plan (WRCMSHCP).

**FINDINGS:** The following findings are in addition to those incorporated in the summary of findings and in the attached environmental assessment, which is incorporated herein by reference.

1. The project site is designated Community Development: Estate Density Residential (CD:EDR), Rural: Rural Mountainous (R:RM) and Agriculture: Agriculture (AG:AG) on the Temescal Canyon Area Plan.
2. The proposed uses, residential lots with a minimum of ½ acre, is a permitted use in the Community Development: Estate Density Residential (CD:EDR) designation. No use is proposed on the Open Space: Conservation (OS:C) or Rural: Rural Mountainous (R:RM) designation.
3. The General Plan Amendment requires three different foundation changes:
  - An Inter-foundation change from Community Development Estate Density Residential (EDR) to Low Density Residential (LDR) ;
  - A Community Development foundation to Open Space foundation change; and,
  - Agriculture foundation to Open Space foundation.

Each change has requirements as outlined in Chapter 11 of the General Plan. The required findings for each are outlined below.

**A. Inter-foundation and Open Space Findings:**

Three findings are required for this category:<sup>1</sup>

---

<sup>1</sup> Pursuant to revisions to Chapter 11 (Administration Element) of the General Plan resulting from General Plan Amendment No. 1070 a change from any foundation to the Open Space foundation is treated as if it were an inter-foundation change.



- 1) The proposed General Plan Amendment does not involve a change in or conflict with the Riverside County Vision; or any General Plan Principle and does not involve a change detrimental to a Riverside County Foundation Component.
  - (i) The proposed amendment conforms to the fundamental values stated in the Riverside County Integrated Plan Vision. The Vision calls for density appropriate to the surroundings. However, the existing designations are far larger than those surrounding the site and would not have acted as a transition or buffer to other uses.
  - (ii) Any General Plan Principle: Based on Staff Review, the project is consistent with each of the General Plan Principals and Policies based on analysis provided in the Project's EIR.
  - (iii) The General Plan Amendment involves a change in the Rural Community, Agriculture and Open Space Foundation Component designation; however all changes are consistent with the Rural Community and Open Space designations, because the proposal is not inconstant with any [policies or provisions of the General Plan.
  
- 2) The proposed Amendment contributes to the achievement of the purposes of the General Plan and is not detrimental to them for the following reasons:
  - (i) The subject property is currently inconsistent with the surrounding development. The parcel has a designation that fosters large lot development, while the surrounding community has designations that foster smaller lots. The proposed change makes the property consistent with the densities surrounding the development.
  - (ii) The current project designation does not provide a buffer or transition to other designations and conforming the site to surrounding densities furthers the purposes of the General Plan.
  
- 3) The General Plan explains that the third finding must be selected from a list of five possible findings, must be made. The appropriate additional finding is that special circumstances or conditions have emerged that were unanticipated in preparing the General Plan. The special condition that has emerged pertain to changes in public ownership because part of the subject site features property that is currently under ownership of the City of Riverside but will change to private ownership as part of this project. The City's property currently separates the rest of the subject site from Indiana Ave, making development of the entire site difficult. The City has agreed to grant ownership of the property to the land owner upon verification of vacation, which is a condition of approval of the project. With this land ownership change, the property should conform to surrounding densities as much as possible. This proposed change will address such a need.

**B. Agriculture Required Findings:**

One finding is required- That the project contributes to the achievement of the purposes of the General Plan. See above for finding. Additionally it is required to show that the project does not exceed a 7% conversion threshold of all Agricultural land in one of three

areas. The area in question for this project is the "the area covered by all other area plans" as indicated in Chapter 11 of the General Plan. The proposed change is requesting to convert 0.52 acres of Agriculture to Open Space. Given the small size of the proposed conversion the project will not trigger the 7% threshold and is consistent with this provision.

4. The project site is surrounded by properties which are designated Community Development: Estate Density Residential (CD:EDR) and Rural: Rural Mountainous (R:RM) to the east, Community Development: Medium Density Residential (CD:MDR) to the north, Community Development: Medium High Density Residential (CD:MHDR) to the west, and Community Development: Estate Density Residential (CD:EDR) and Rural: Rural Mountainous (R:RM), and Agriculture: Agriculture (AG:AG), and Open Space: Conservation (OS:C) to the south.
5. Existing zoning for the subject site is Residential Agricultural- Two Acre Minimum (R-A-2).
6. Proposed zoning for the subject site is One Family Dwelling- 10,000 Square Foot Minimum (R-1-10,000), Residential Agricultural Two Acre Minimum (R-A-2) and Open Area Combining Zone Residential Developments (R-5).
7. The project site is surrounded by properties which are zoned One Family Dwelling (R-1) to the north, Residential Agriculture- Two Acre Minimum (R-A-2) to the east, Residential Agriculture- Two Acre Minimum (R-A-2) and Open Area Combining Zone Residential Developments (R-5) to the south.
8. Similar uses have been constructed and are operating in the project vicinity.
9. This project is not located within a Criteria Area of the Multi-Species Habitat Conservation Plan.
10. This project is within the City Sphere of Influence of Riverside.
11. Environmental Assessment No. 40396 identified the following potentially significant impacts:
  - a. Cultural Resources
  - b. Hydrology/ Water Quality

These listed impacts will be fully mitigated by the measures indicated in the environmental assessment, conditions of approval, and attached letters. No other significant impacts were identified.

**INFORMATIONAL ITEMS:**

1. As of this writing, no letters, in support or opposition have been received.
2. The project site is not located within:
  - a. An Agricultural Preserve
  - b. An Airport Influence Area
  - c. A Dam Inundation zone
  - d. A Fault Zone
  - e. Ord. No. 655 Mount Palomar Lighting Influence Area (51.24 miles).

- f. Ord. No. 663.10 Stephen's Kangaroo Rat Fee Area
- 
- 3. The project site is located within:
    - a. A Redevelopment Area: DCPA
    - b. A Flood Zone
    - c. Alvord Unified School District
    - d. A High Fire Area
  
  - 4. The subject site is currently designated as Assessor's Parcel Numbers 135-280-001, 135-204-007, 135-204-005, and 135-204-006.

2 **RESOLUTION**

3 **RECOMMENDING ADOPTION OF**  
4 **GENERAL PLAN AMENDMENT NO. 778**

5 **WHEREAS**, pursuant to the provisions of Government Code Section(s) 65350/65450 et. seq., a  
6 public hearing was held before the Riverside County Planning Commission in Riverside, California on  
7 December 19, 2012, to consider the above-referenced matter; and,

8  
9 **WHEREAS**, all the procedures of the California Environmental Quality Act and the Riverside  
10 County Rules to Implement the Act have been met and the environmental document prepared or relied on  
11 is sufficiently detailed so that all the potentially significant effects of the project on the environment and  
12 measures necessary to avoid or substantially lessen such effects have been evaluated in accordance with  
13 the above-referenced Act and Procedures; and,

14 **WHEREAS**, the matter was discussed fully with testimony and documentation presented by the  
15 public and affected government agencies; now, therefore,

16  
17 **BE IT RESOLVED, FOUND, DETERMINED, AND ORDERED** by the Planning  
18 Commission of the County of Riverside, in regular session assembled on December 19, 2012, that it has  
19 reviewed and considered the environmental document prepared or relied on and recommends the  
20 following based on the staff report and the findings and conclusions stated therein:

21 **ADOPTION** of the environmental document, Mitigated Negative Declaration for Environmental  
22 Assessment No. 40396; and,

23 **TENTATIVE APPROVAL** of General Plan Amendment No. 778 as recommended by staff; and,

24 **TENTATIVE APPROVAL** of Change of Zone No. 7270; and, tentative.

25 **TENTATIVE APPROVAL** of Tentative Tract Map No. 33248  
26  
27  
28

**RIVERSIDE COUNTY PLANNING DEPARTMENT**  
**GPA00778 C07270 TR33248**  
**VICINITY/POLICY AREAS**

Supervisor Tavaglione  
 District 2

Date Drawn: 9/19/12  
 Vicinity Map



Assessors Bk. Pg. 135--20, 28  
 Thomas Bros. Pg. 744 C4  
 Edition 2009

Zoning District: EAST CORONA  
 Township/Range: T3SR6W  
 Section: 27

DISCLAIMER: On October 7, 2003, the County of Riverside adopted a new General Plan providing new land use designations for unincorporated Riverside County parcels. The new General Plan may contain different types of land use than is provided for under existing zoning. For further information, please contact the Riverside County Planning Department offices in Riverside at (951) 955-3200 (Western County), or in Indio at (760) 863-8277 (Eastern County) or website at <http://www.ltrpa.co.riverside.ca.us/index.html>



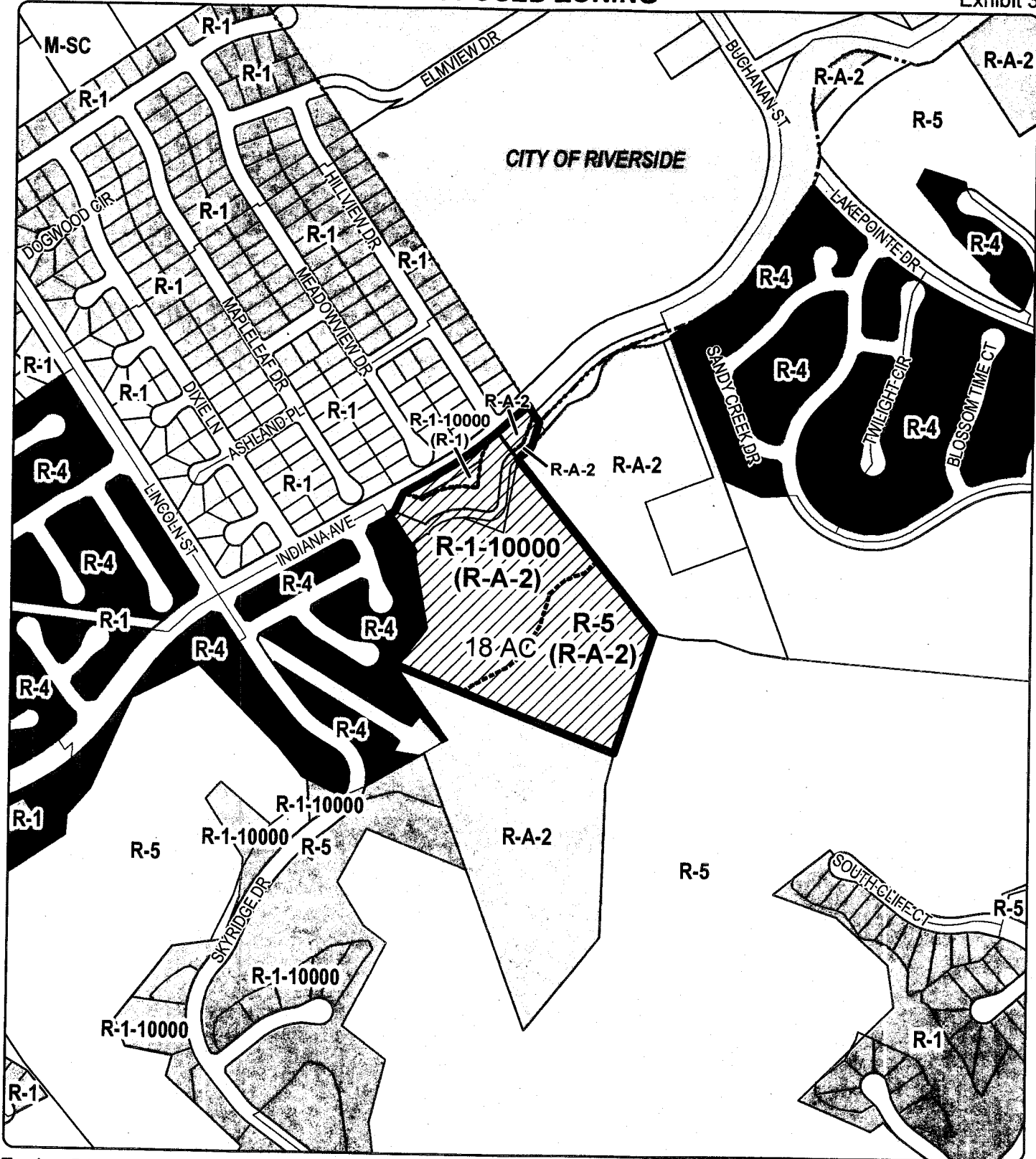
RIVERSIDE COUNTY PLANNING DEPARTMENT

GPA00778 CZ07270 TR33248

PROPOSED ZONING


Supervisor Tavaglione  
District 2

Date Drawn: 9/18/12  
Exhibit 3



Zoning District: EAST CORONA  
Township/Range: T3SR6W  
Section: 27

Assessors Bk. Pg. 135--20, 28  
Thomas Bros. Pg. 744 C4  
Edition 2009



DISCLAIMER: On October 7, 2003, the County of Riverside adopted a new General Plan providing new land use designations for unincorporated Riverside County parcels. The new General Plan may contain different types of land use than is provided for under existing zoning. For further information, please contact the Riverside County Planning Department offices in Riverside at (951) 955-3200 (Western County), or in Indio at (760) 863-8277 (Eastern County) or website at <http://www.tima.co.riverside.ca.us/index.html>

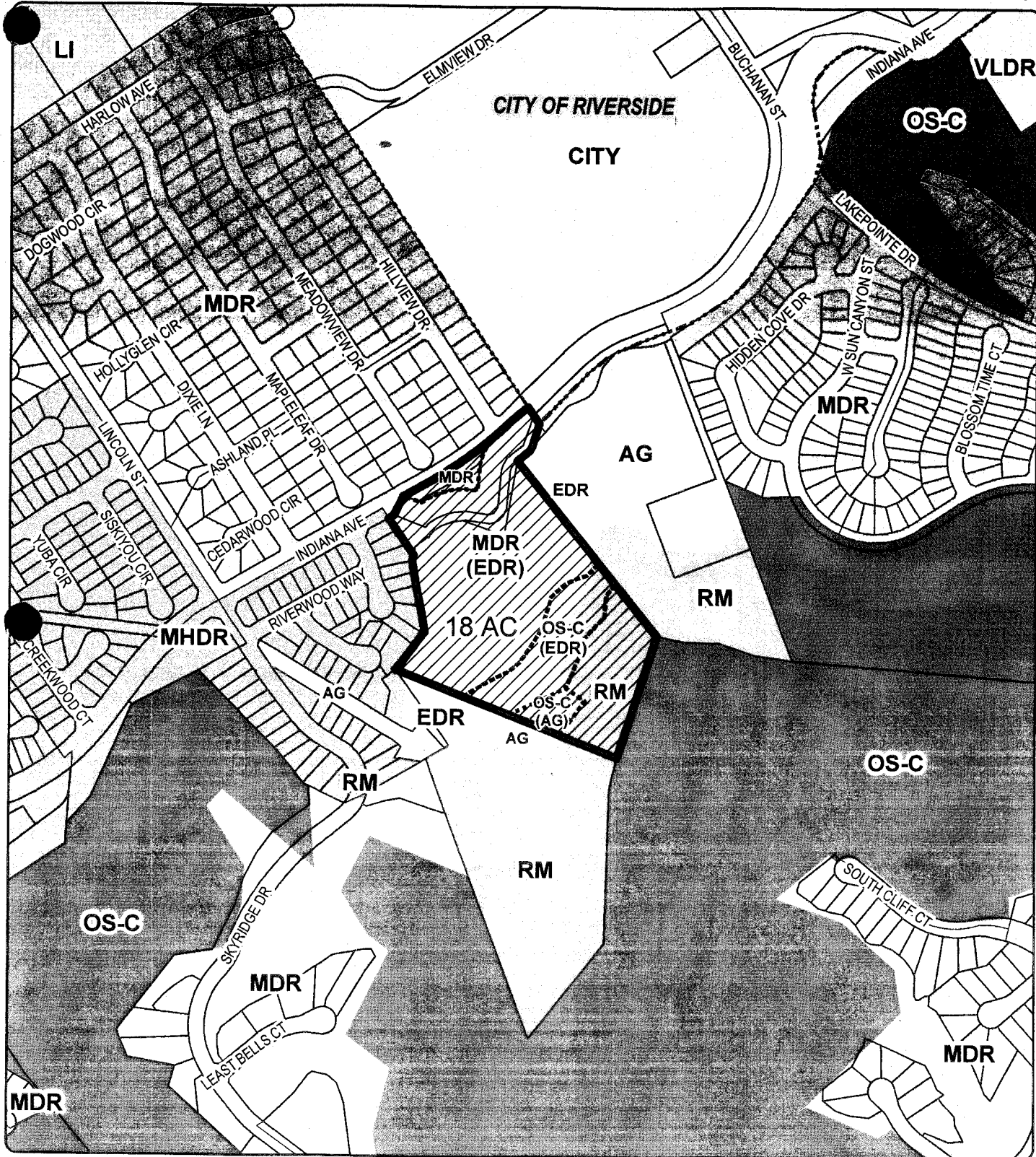
RIVERSIDE COUNTY PLANNING DEPARTMENT

GPA00778 CZ07270 TR33248

PROPOSED GENERAL PLAN


Supervisor Tavaglione  
District 2

Date Drawn: 9/18/12  
Exhibit 6



Zoning District: EAST CORONA  
Township/Range: T3SR6W  
Section: 27

Assessors Bk. Pg. 135--20, 28  
Thomas Bros. Pg. 744 C4  
Edition 2009



DISCLAIMER: On October 7, 2003, the County of Riverside adopted a new General Plan providing new land use designations for unincorporated Riverside County parcels. The new General Plan may contain different types of land use than is provided for under existing zoning. For further information, please contact the Riverside County Planning Department offices in Riverside at (951) 955-3200 (Western County), or in Indio at (760) 863-8277 (Eastern County) or website at <http://www.tlma.co.riverside.ca.us/index.html>

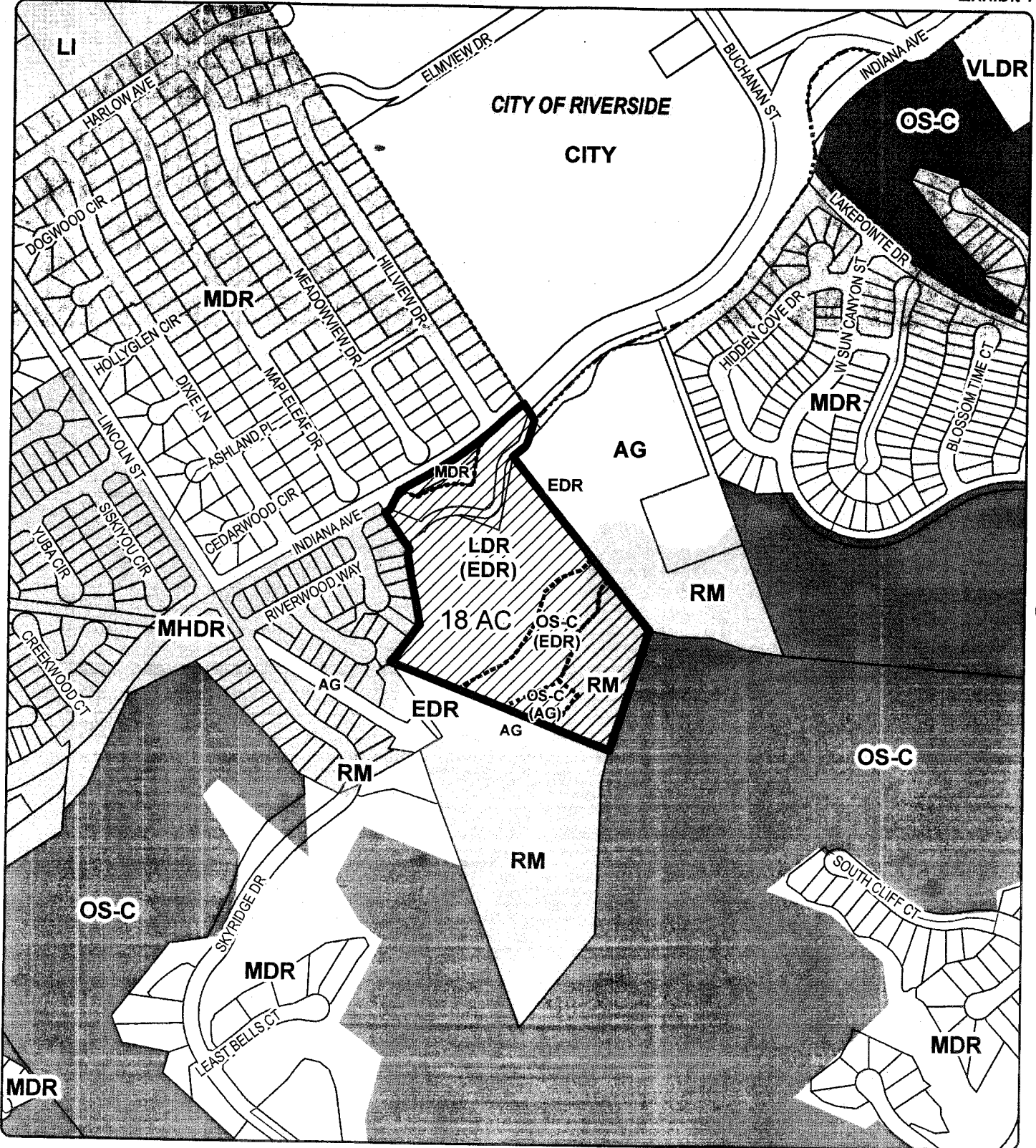
RIVERSIDE COUNTY PLANNING DEPARTMENT

GPA00778 CZ07270 TR33248

RECOMMENDED GENERAL PLAN

Supervisor Tavaglione  
District 2

Date Drawn: 9/25/12  
Exhibit 7




Zoning District: EAST CORONA  
Township/Range: T3SR6W  
Section: 27

Assessors Bk. Pg. 135-20, 28  
Thomas Bros. Pg. 744 C4  
Edition 2009



DISCLAIMER: On October 7, 2003, the County of Riverside adopted a new General Plan providing new land use designations for unincorporated Riverside County parcels. The new General Plan may contain different types of land use than is provided for under existing zoning. For further information, please contact the Riverside County Planning Department offices in Riverside at (951) 955-3200 (Western County), or in Indio at (760) 863-8277 (Eastern County) or website at <http://www.tlma.co.riverside.ca.us/index.html>





# RIVERSIDE COUNTY PLANNING DEPARTMENT

## GPA00778 CZ07270 TR33248

Supervisor Tavaglione  
District 2

Date Drawn: 9/19/11

Exhibit 1

### LAND USE



Zoning District: EAST CORONA


Township/Range: T3SR6W

Section: 27

Assessors Bk. Pg. 135--20, 28

Thomas Bros. Pg. 744 C4

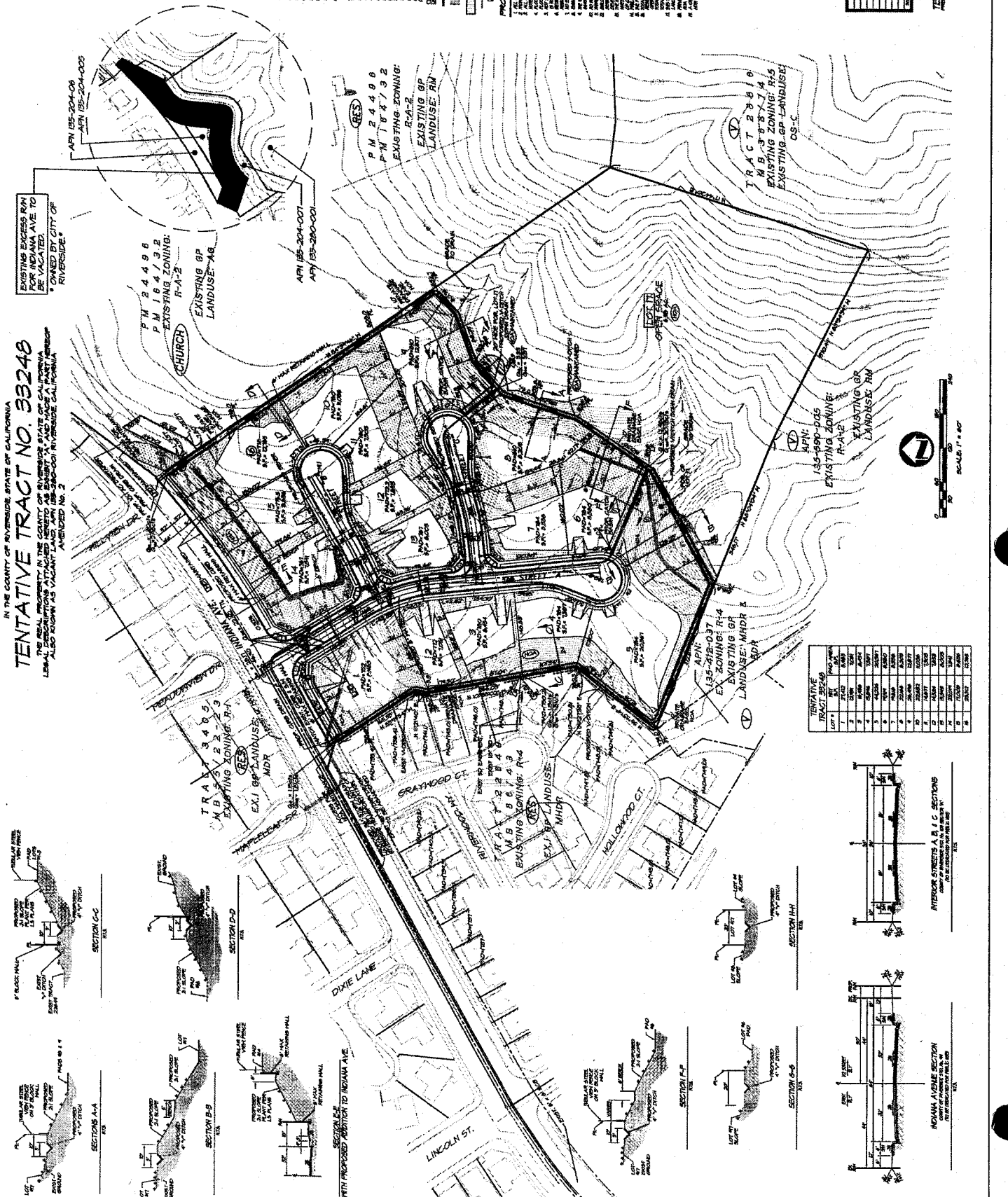




Edition 2009



DISCLAIMER: On October 7, 2003, the County of Riverside adopted a new General Plan providing new land use designations for unincorporated Riverside County parcels. The new General Plan may contain different types of land use than is provided for under existing zoning. For further information, please contact the Riverside County Planning Department offices in Riverside at (951) 955-3200 (Western County), or in Indio at (760) 863-8277 (Eastern County) or website at <http://www.tlmg.ca.gov/riverside.ca.us/index.html>

**TENTATIVE TRACT NO. 93248**

IN THE COUNTY OF RIVERSIDE, STATE OF CALIFORNIA  
 THE REAL PROPERTY IN THE COUNTY OF RIVERSIDE, STATE OF CALIFORNIA  
 LEGAL DESCRIPTIONS ATTACHED HERETO AS PART 'A', AND TAKE A PART THEREOF  
 ALSO SHOWN AS VACANT IN SECTION RIVERSIDE AVENUE, CALIFORNIA  
 AMENDED NO. 2



**OWNER**  
 KIM SARKER  
 1000 S. RIVERSIDE AVENUE  
 RIVERSIDE, CA 92507

**APPLICANT**  
 KIM SARKER  
 1000 S. RIVERSIDE AVENUE  
 RIVERSIDE, CA 92507

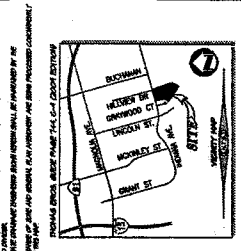
**ENGINEER**  
 ADRIAN ENGINEERS  
 1000 S. RIVERSIDE AVENUE  
 RIVERSIDE, CA 92507

**ASSESSORS PARCEL NUMBERS**  
 APN 135-204-005  
 APN 135-204-007  
 APN 135-204-001

**ZONING/LANDUSE**  
 EXISTING ZONING: R-A-2  
 EXISTING LANDUSE: AG

**UTILITY PARAVIEWS**  
 WATER  
 SEWER  
 GAS  
 TELEPHONE  
 CABLE TV  
 POWER

**PROJECT NOTES**  
 1. ALL NOTES REFER TO THE CITY OF RIVERSIDE, CALIFORNIA, UNIFORM BUILDING ORDINANCES, 2007 EDITION.  
 2. ALL NOTES REFER TO THE CITY OF RIVERSIDE, CALIFORNIA, UNIFORM ELECTRICAL ORDINANCES, 2007 EDITION.  
 3. ALL NOTES REFER TO THE CITY OF RIVERSIDE, CALIFORNIA, UNIFORM MECHANICAL ORDINANCES, 2007 EDITION.  
 4. ALL NOTES REFER TO THE CITY OF RIVERSIDE, CALIFORNIA, UNIFORM PLUMBING ORDINANCES, 2007 EDITION.  
 5. ALL NOTES REFER TO THE CITY OF RIVERSIDE, CALIFORNIA, UNIFORM FIRE ORDINANCES, 2007 EDITION.  
 6. ALL NOTES REFER TO THE CITY OF RIVERSIDE, CALIFORNIA, UNIFORM LAND USE ORDINANCES, 2007 EDITION.  
 7. ALL NOTES REFER TO THE CITY OF RIVERSIDE, CALIFORNIA, UNIFORM ZONING ORDINANCES, 2007 EDITION.  
 8. ALL NOTES REFER TO THE CITY OF RIVERSIDE, CALIFORNIA, UNIFORM PLANNING ORDINANCES, 2007 EDITION.  
 9. ALL NOTES REFER TO THE CITY OF RIVERSIDE, CALIFORNIA, UNIFORM PUBLIC WORKS ORDINANCES, 2007 EDITION.  
 10. ALL NOTES REFER TO THE CITY OF RIVERSIDE, CALIFORNIA, UNIFORM PUBLIC UTILITIES ORDINANCES, 2007 EDITION.  
 11. ALL NOTES REFER TO THE CITY OF RIVERSIDE, CALIFORNIA, UNIFORM PUBLIC SAFETY ORDINANCES, 2007 EDITION.  
 12. ALL NOTES REFER TO THE CITY OF RIVERSIDE, CALIFORNIA, UNIFORM PUBLIC HEALTH ORDINANCES, 2007 EDITION.  
 13. ALL NOTES REFER TO THE CITY OF RIVERSIDE, CALIFORNIA, UNIFORM PUBLIC WELFARE ORDINANCES, 2007 EDITION.  
 14. ALL NOTES REFER TO THE CITY OF RIVERSIDE, CALIFORNIA, UNIFORM PUBLIC EDUCATION ORDINANCES, 2007 EDITION.  
 15. ALL NOTES REFER TO THE CITY OF RIVERSIDE, CALIFORNIA, UNIFORM PUBLIC RECREATION ORDINANCES, 2007 EDITION.  
 16. ALL NOTES REFER TO THE CITY OF RIVERSIDE, CALIFORNIA, UNIFORM PUBLIC ARTS AND CULTURE ORDINANCES, 2007 EDITION.  
 17. ALL NOTES REFER TO THE CITY OF RIVERSIDE, CALIFORNIA, UNIFORM PUBLIC HISTORY ORDINANCES, 2007 EDITION.  
 18. ALL NOTES REFER TO THE CITY OF RIVERSIDE, CALIFORNIA, UNIFORM PUBLIC LAND AND NATURAL RESOURCES ORDINANCES, 2007 EDITION.  
 19. ALL NOTES REFER TO THE CITY OF RIVERSIDE, CALIFORNIA, UNIFORM PUBLIC TRANSPORTATION ORDINANCES, 2007 EDITION.  
 20. ALL NOTES REFER TO THE CITY OF RIVERSIDE, CALIFORNIA, UNIFORM PUBLIC UTILITIES ORDINANCES, 2007 EDITION.


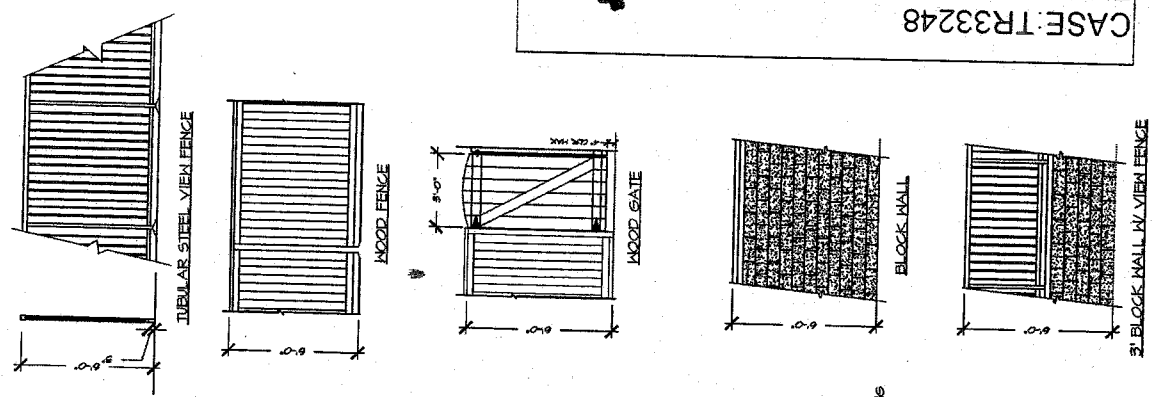


**ADRIAN ENGINEERS**  
 1000 S. RIVERSIDE AVENUE  
 RIVERSIDE, CA 92507  
 TEL: (951) 941-1111  
 FAX: (951) 941-1112  
 WWW.ADRIANENGINEERS.COM

AMENDED NO. 2  
 TENTATIVE TRACT NO. 93248  
 RIVERSIDE, CALIFORNIA

TENTATIVE TRACT 93248			
LOT #	ACRES	FRONT FEET	DEPTH FEET
1	0.15	150	100
2	0.15	150	100
3	0.15	150	100
4	0.15	150	100
5	0.15	150	100
6	0.15	150	100
7	0.15	150	100
8	0.15	150	100
9	0.15	150	100
10	0.15	150	100
11	0.15	150	100
12	0.15	150	100
13	0.15	150	100
14	0.15	150	100
15	0.15	150	100
16	0.15	150	100
17	0.15	150	100
18	0.15	150	100
19	0.15	150	100
20	0.15	150	100

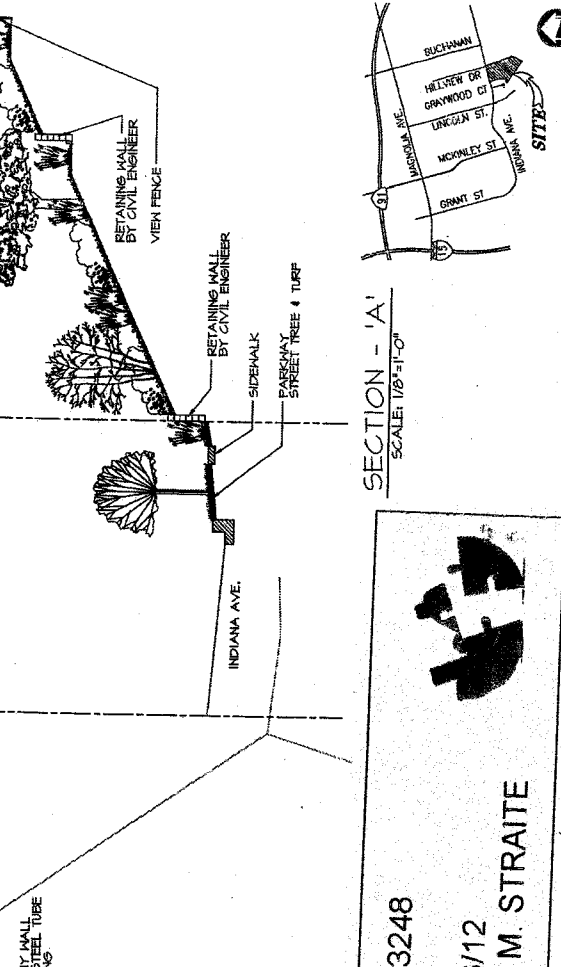





**CONCEPTUAL FENCING PLAN**  
**TRACT #33248 16 LOT DEVELOPMENT**  
 CASE # GPA78, CZ7270  
 IAN DAVIDSON LANDSCAPE ARCHITECT  
 3744 VENTE STREET, SUITE 200 RIVERSIDE, CALIFORNIA 92501 951-888-1888



PLANTING PLAN	BIOMIMETIC PLANT	CROSS-SECTION	SIZE	COMMENTS	PLANT PASTERS	PLANTING
1	LAURELLEA BIRDA 25P	GRASSY HILLS	8 GAL	PLANTING	HEATH	18
2	PLANTING AGROVILLA	LOOSE PLANT TREE	24" BOX	STANDARD	HEATH	11
3	PLANTING BIRDA	PLANT TREE	8 GAL	STANDARD	LOH	30
4	PLANTING BIRDA	PLANT TREE	8 GAL	HILL BRANCHING	LOH	62
5	PLANTING BIRDA	LOOSE PLANT TREE	24" BOX	STANDARD	HEATH	20
6	PLANTING BIRDA	ADORNANT HILLS	24" BOX	STANDARD	HEATH	24
7	PLANTING BIRDA	COMERCIAL PLANT	24" BOX	STANDARD	HEATH	4
8	PLANTING BIRDA	COMERCIAL PLANT	1 GAL 8" P. O.G.		HEATH	802
9	PLANTING BIRDA	COMERCIAL PLANT	1 GAL 8" P. O.G.		LOH	407
10	PLANTING BIRDA	COMERCIAL PLANT	1 GAL 8" P. O.G.		HEATH	800
11	PLANTING BIRDA	COMERCIAL PLANT	1 GAL 8" P. O.G.		HEATH	800
12	PLANTING BIRDA	COMERCIAL PLANT	1 GAL 8" P. O.G.		LOH	800
13	PLANTING BIRDA	COMERCIAL PLANT	1 GAL 8" P. O.G.		HEATH	800
14	PLANTING BIRDA	COMERCIAL PLANT	1 GAL 8" P. O.G.		LOH	800
15	PLANTING BIRDA	COMERCIAL PLANT	1 GAL 8" P. O.G.		HEATH	800
16	PLANTING BIRDA	COMERCIAL PLANT	1 GAL 8" P. O.G.		LOH	800
17	PLANTING BIRDA	COMERCIAL PLANT	1 GAL 8" P. O.G.		HEATH	800
18	PLANTING BIRDA	COMERCIAL PLANT	1 GAL 8" P. O.G.		LOH	800
19	PLANTING BIRDA	COMERCIAL PLANT	1 GAL 8" P. O.G.		HEATH	800
20	PLANTING BIRDA	COMERCIAL PLANT	1 GAL 8" P. O.G.		LOH	800
21	PLANTING BIRDA	COMERCIAL PLANT	1 GAL 8" P. O.G.		HEATH	800
22	PLANTING BIRDA	COMERCIAL PLANT	1 GAL 8" P. O.G.		LOH	800
23	PLANTING BIRDA	COMERCIAL PLANT	1 GAL 8" P. O.G.		HEATH	800
24	PLANTING BIRDA	COMERCIAL PLANT	1 GAL 8" P. O.G.		LOH	800
25	PLANTING BIRDA	COMERCIAL PLANT	1 GAL 8" P. O.G.		HEATH	800
26	PLANTING BIRDA	COMERCIAL PLANT	1 GAL 8" P. O.G.		LOH	800






**CONCEPTUAL LANDSCAPE MASTER PLAN**  
**TRACT #333248 16 LOT DEVELOPMENT**  
 CASE: TR33248  
 EXHIBIT: L  
 DATE: 9/26/12  
 PLANNER: M. STRAITE

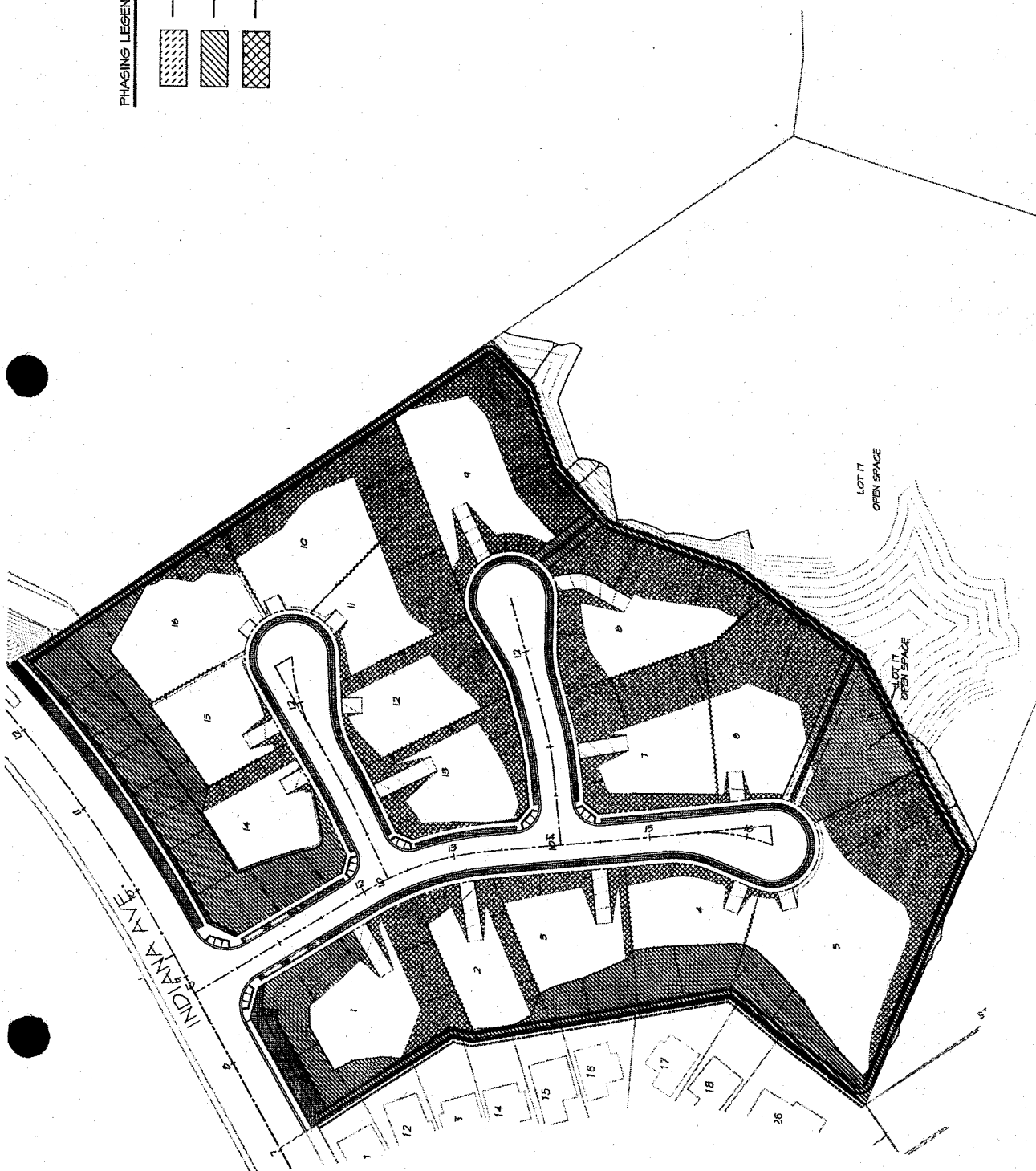
**RIVERSIDE, C.A.**  
 IDLA  
 MAY 2012

**CONCEPTUAL LANDSCAPE MASTER PLAN**  
**TRACT #333248 16 LOT DEVELOPMENT**  
 CASE # GR4778, CZ7270  
 IAN DAVIDSON LANDSCAPE ARCHITECT  
 3744 TENTH STREET, SUITE 200 RIVERSIDE, CALIFORNIA 92501 951-883-1288



PHASING LEGEND

-  PHASE 1
-  PHASE 2
-  PHASE 3-T (EACH WILL BE DONE WHEN LOT IS SOLD)



CONCEPTUAL PHASING PLAN

TRACT #33248 16 LOT DEVELOPMENT

CASE # GPA778, CZ7270

IAN DAVIDSON LANDSCAPE ARCHITECT  
 5744 TERRY STREET, SUITE 200 RIVERSIDE, CALIFORNIA 92501 951-883-1288

RIVERSIDE, C.A.



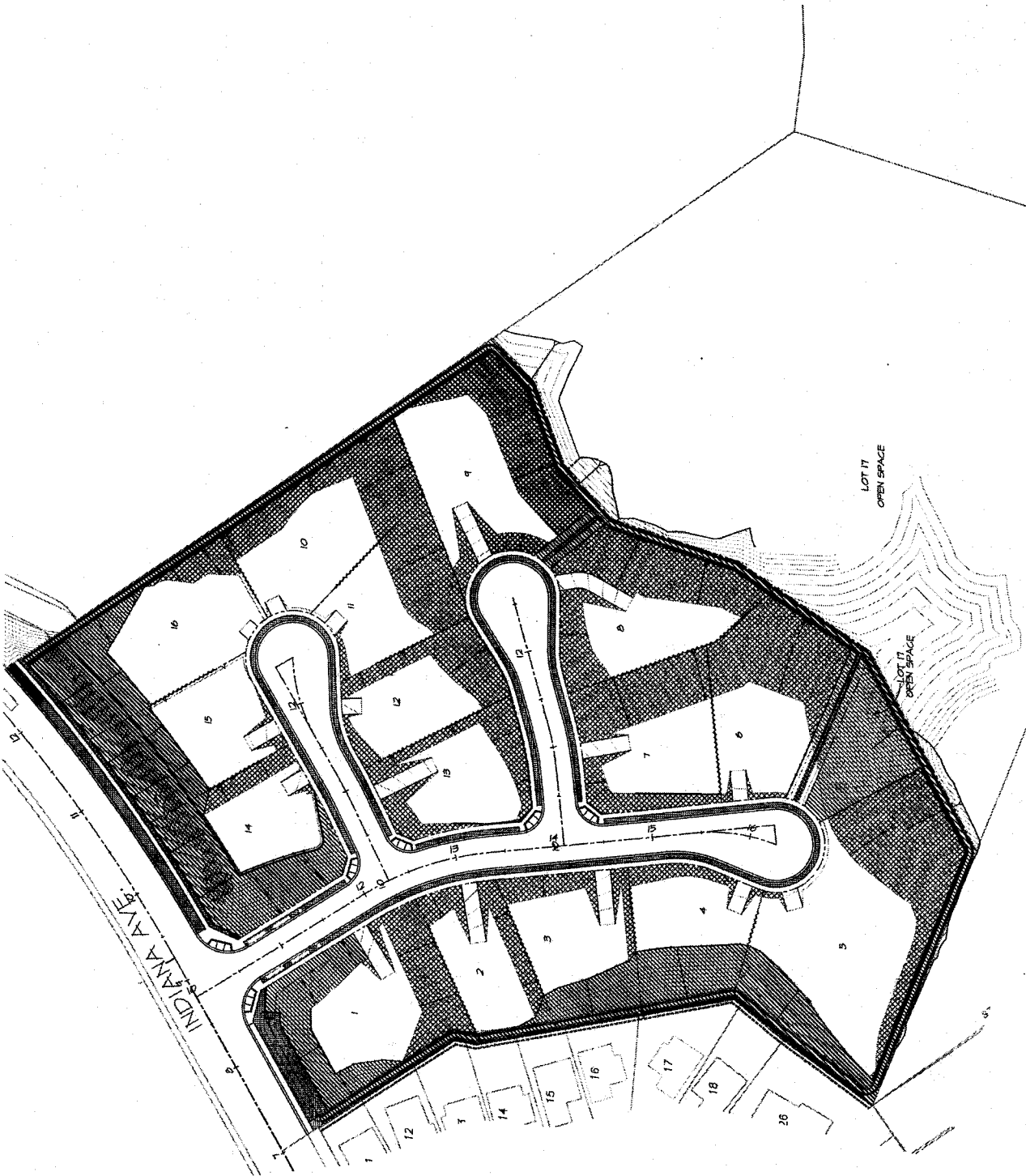
MAY 2012



SCALE 1"=40'

**MAINTENANCE LEGEND**

-  LHD MAINTAINED
-  HOA MAINTAINED
-  HOMEOWNER MAINTAINED



**CONCEPTUAL MAINTENANCE PLAN**

**TRACT #33248 16 LOT DEVELOPMENT**

CASE # GRA778, CZ7270

IAN DAVIDSON LANDSCAPE ARCHITECT

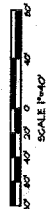
3744 TENITE STREET, SUITE 200 RIVERSIDE, CALIFORNIA 92501 951-983-1888

RIVERSIDE, C.A.

IDLA



MAY 2012



SCALE 1"=40'

# COUNTY OF RIVERSIDE

## ENVIRONMENTAL ASSESSMENT FORM: INITIAL STUDY

**Environmental Assessment (E.A.) Number:** 40396  
**Project Case Type (s) and Number(s):** General Plan Amendment No. 778, Change of Zone No. 7270 and Tentative Track Map No. 33248  
**Lead Agency Name:** County of Riverside Planning Department  
**Address:** P.O. Box 1409, Riverside, CA 92502-1409  
**Contact Person:** Matt Straite, Project Planner  
**Telephone Number:** (951) 955-8631  
**Applicant Name:** Elias Alfata  
**Applicant's Address:** 6626 Wilding Place Riverside CA 92506

### I. PROJECT INFORMATION

#### A. Project Description:

**General Plan Amendment No. 778** proposes to amend the Riverside County General Plan Land Use Element from Community Development: Estate Density Residential (CD:EDR) and Agriculture: Agriculture (A:A) {the project site features Rural: Rural Mountainous; no change is proposed to this designation} Land Used Designations to Community Development: Medium Density Residential (CD:MDR) and Open Space: Conservation (OS:C). Planning Staff is proposing an alternative designation of Community Development: Low Density Residential (CD:LDR) for the residential 10.58 acres of the Project, Open Space: Conservation (OS:C) and the current Rural Mountainous (R:RM) designation remain (as reflected on Exhibit 7). See below for more information.

**Change of Zone No. 7270** proposes to amend the zoning for the site from Residential Agriculture-Two Acre Minimum (R-A-2) and areas with no previous zoning (previous Right of Way) to One Family Dwelling- 10,000 Square Foot Minimum (R-1-10,000), Residential Agricultural Two Acre Minimum (R-A-2) and Open Area Combining Zone Residential Developments (R-5).

**Tentative Tract Map No. 33248** proposes a Schedule 'A' subdivision of 18 acres into 16 single family residential lots with a minimum lot size of 7200 square feet and one (1) 6.73 acre lot for open space.

**B. Type of Project:** Site Specific ; Countywide ; Community ; Policy .

**C. Total Project Area:** 18 acres

**Residential Acres:** 10.58      **Lots:** 17      **Units:** 16 (up to 32)      **Projected No. of Residents:** 96  
**Other:** N/A

**D. Assessor's Parcel No(s):** 135-280-001, 135-204-007, 135-204-005, and 135-204-006.

**E. Street References:** Southerly of Indiana Avenue, Easterly of Lincoln Street.

**F. Section, Township & Range Description or reference/attach a Legal Description:**  
Township 3 South, Range 6 West, Section 27

**G. Brief description of the existing environmental setting of the project site and its surroundings:** The project is located just west of the City of Riverside in the Home Gardens Community. The site has sloping topography with grades over 25% in places. No development is proposed on slopes over 25%. The site is undeveloped. Homes have been constructed to the west and north, a Church is located to the east and there are undeveloped hills to the south.

## **II. APPLICABLE GENERAL PLAN AND ZONING REGULATIONS**

### **A. General Plan Elements/Policies:**

- 1. Land Use:** The site's General Plan Land Use designation is Community Development: Estate Density Residential (CD:EDR), Agriculture: Agriculture (A:A) and Rural: Rural Mountainous (R:RM). The project proposes changes to the designations to increase density, however the changes are consistent with the General Plan policies. The project meets all applicable land use policies.
- 2. Circulation:** The proposed project will add overall trips to the area. Due to the size of the project, the existing roads will be sufficient to provide adequate access and circulation for the property. The proposed project meets all other applicable circulation policies of the General Plan.
- 3. Multipurpose Open Space:** The proposed project is not located within any Multiple Species Habitat Conservation Plan (MSHCP) Criteria Cells. The proposed project meets all applicable Multipurpose Open Space Element policies.
- 4. Safety:** The proposed project is not located in a flood zone, fault zone, or dam inundation area. There is no liquefaction potential for the project site. The proposed project site is not susceptible to subsidence. The project is within a high fire area. However, the tentative map provides for emergency vehicle access. The proposed project meets all applicable Safety Element policies.
- 5. Noise:** The proposed project will permanently increase the ambient noise levels in the project vicinity above levels existing without the project. The project is located within an area that has existing homes, and the project is compatible with the surrounding uses. The proposed project meets all applicable Noise Element policies.
- 6. Housing:** The project proposes 16 residential lots, which contributes to the achievement of the Riverside County General Plan's goal of providing quality and diversified housing for the County's expanding population. Therefore, the project meets with all applicable Housing element policies.
- 7. Air Quality:** The proposed project has been conditioned to control any fugitive dust during grading and construction activities. The proposed project meets all applicable Air Quality Element policies.

**B. General Plan Area Plan(s):** Temescal Canyon

**C. Foundation Component(s):** Community Development, Agriculture, and Rural

**D. Land Use Designation(s):** Community Development: Estate Density Residential (CD:EDR), Rural: Rural Mountainous (R:RM) and Agriculture: Agriculture (AG:AG)



E. Overlay(s), if any: N/A

F. Policy Area(s), if any: none

G. Adjacent and Surrounding:

1. **Area Plan(s):** Temescal Canyon Area Plan to the north, east, and west; Lake Mathews/Woodcrest to the south.
2. **Foundation Component(s):** Rural and Community Development to the east, Community development to the north and west, Open Space to the south.
3. **Land Use Designation(s):** Estate Density Residential (CD:EDR) and Rural: Rural Mountainous (R:RM) to the east, Community Development: Medium Density Residential (CD:MDR) to the north, Community Development: Medium High Density Residential (CD:MHDR) to the west, and Community Development: Estate Density Residential (CD:EDR) and Rural: Rural Mountainous (R:RM), and Agriculture: Agriculture (AG:AG), and Open Space: Conservation (OS:C) to the south.
4. **Overlay(s) and Policy Area(s):** None

G. Adopted Specific Plan Information

1. **Name and Number of Specific Plan, if any:** N/A
2. **Specific Plan Planning Area, and Policies, if any:** N/A

H. **Existing Zoning:** Residential Agricultural- Two Acre Minimum (R-A-2)

I. **Proposed Zoning, if any:** One Family Dwelling- 10,000 Square Foot Minimum (R-1-10,000), Residential Agricultural Two Acre Minimum (R-A-2) and Open Area Combining Zone Residential Developments (R-5).

J. **Adjacent and Surrounding Zoning:** One Family Dwelling (R-1) to the north, Residential Agriculture- Two Acre Minimum (R-A-2) to the east, Residential Agriculture- Two Acre Minimum (R-A-2) and Open Area Combining Zone Residential Developments (R-5) to the south.

III. ENVIRONMENTAL FACTORS POTENTIALLY AFFECTED

The environmental factors checked below ( x ) would be potentially affected by this project, involving at least one impact that is a "Potentially Significant Impact" or "Less than Significant with Mitigation Incorporated" as indicated by the checklist on the following pages.

- |   |   |   |
|---|---|---|
| <input type="checkbox"/> Aesthetics                     | <input type="checkbox"/> Hazards & Hazardous Materials        | <input type="checkbox"/> Recreation                         |
| <input type="checkbox"/> Agriculture & Forest Resources | <input checked="" type="checkbox"/> Hydrology / Water Quality | <input type="checkbox"/> Transportation / Traffic           |
| <input type="checkbox"/> Air Quality                    | <input type="checkbox"/> Land Use / Planning                  | <input type="checkbox"/> Utilities / Service Systems        |
| <input type="checkbox"/> Biological Resources           | <input type="checkbox"/> Mineral Resources                    | <input type="checkbox"/> Other:                             |
| <input checked="" type="checkbox"/> Cultural Resources  | <input type="checkbox"/> Noise                                | <input type="checkbox"/> Other:                             |
| <input type="checkbox"/> Geology / Soils                | <input type="checkbox"/> Population / Housing                 | <input type="checkbox"/> Mandatory Findings of Significance |
| <input type="checkbox"/> Greenhouse Gas Emissions       | <input type="checkbox"/> Public Services                      |   |

#### IV. DETERMINATION

On the basis of this initial evaluation:

##### **A PREVIOUS ENVIRONMENTAL IMPACT REPORT/NEGATIVE DECLARATION WAS NOT PREPARED**

I find that the proposed project **COULD NOT** have a significant effect on the environment, and a **NEGATIVE DECLARATION** will be prepared.

I find that although the proposed project could have a significant effect on the environment, there will not be a significant effect in this case because revisions in the project, described in this document, have been made or agreed to by the project proponent. **A MITIGATED NEGATIVE DECLARATION** will be prepared.

I find that the proposed project **MAY** have a significant effect on the environment, and an **ENVIRONMENTAL IMPACT REPORT** is required.

##### **A PREVIOUS ENVIRONMENTAL IMPACT REPORT/NEGATIVE DECLARATION WAS PREPARED**


I find that although the proposed project could have a significant effect on the environment, **NO NEW ENVIRONMENTAL DOCUMENTATION IS REQUIRED** because (a) all potentially significant effects of the proposed project have been adequately analyzed in an earlier EIR or Negative Declaration pursuant to applicable legal standards, (b) all potentially significant effects of the proposed project have been avoided or mitigated pursuant to that earlier EIR or Negative Declaration, (c) the proposed project will not result in any new significant environmental effects not identified in the earlier EIR or Negative Declaration, (d) the proposed project will not substantially increase the severity of the environmental effects identified in the earlier EIR or Negative Declaration, (e) no considerably different mitigation measures have been identified and (f) no mitigation measures found infeasible have become feasible.

I find that although all potentially significant effects have been adequately analyzed in an earlier EIR or Negative Declaration pursuant to applicable legal standards, some changes or additions are necessary but none of the conditions described in California Code of Regulations, Section 15162 exist. An **ADDENDUM** to a previously-certified EIR or Negative Declaration has been prepared and will be considered by the approving body or bodies.

I find that at least one of the conditions described in California Code of Regulations, Section 15162 exist, but I further find that only minor additions or changes are necessary to make the previous EIR adequately apply to the project in the changed situation; therefore a **SUPPLEMENT TO THE ENVIRONMENTAL IMPACT REPORT** is required that need only contain the information necessary to make the previous EIR adequate for the project as revised.

I find that at least one of the following conditions described in California Code of Regulations, Section 15162, exist and a **SUBSEQUENT ENVIRONMENTAL IMPACT REPORT** is required: (1) Substantial changes are proposed in the project which will require major revisions of the previous EIR or negative declaration due to the involvement of new significant environmental effects or a substantial increase in the severity of previously identified significant effects; (2) Substantial changes have occurred with respect to the circumstances under which the project is undertaken which will require major revisions of the previous EIR or negative declaration due to the involvement of new significant environmental effects or a substantial increase in the severity of previously identified significant effects; or (3) New information of substantial importance, which was not known and could not have been known with the exercise of reasonable diligence at the time the previous EIR was certified as complete or the negative declaration was adopted, shows any the following: (A) The project will have one or more significant effects not discussed in the previous EIR or negative declaration; (B) Significant effects previously examined will be substantially more severe than shown in the previous EIR or negative declaration; (C) Mitigation measures or alternatives previously found not to be feasible would in fact be feasible, and would substantially reduce one or more significant effects of the project, but the project proponents decline to adopt the mitigation measures or alternatives; or, (D) Mitigation measures or alternatives which are considerably different from those analyzed in the previous EIR or

negative declaration would substantially reduce one or more significant effects of the project on the environment, but the project proponents decline to adopt the mitigation measures or alternatives.

  
Signature

10/10/12  
Date

Matt Straite, Project Planner  
Printed Name

For Carolyn Syms Luna, Director

**V. ENVIRONMENTAL ISSUES ASSESSMENT**

In accordance with the California Environmental Quality Act (CEQA) (Public Resources Code Section 21000-21178.1), this Initial Study has been prepared to analyze the proposed project to determine any potential significant impacts upon the environment that would result from construction and implementation of the project. In accordance with California Code of Regulations, Section 15063, this Initial Study is a preliminary analysis prepared by the Lead Agency, the County of Riverside, in consultation with other jurisdictional agencies, to determine whether a Negative Declaration, Mitigated Negative Declaration, or an Environmental Impact Report is required for the proposed project. The purpose of this Initial Study is to inform the decision-makers, affected agencies, and the public of potential environmental impacts associated with the implementation of the proposed project.

	Potentially Significant Impact	Less than Significant with Mitigation Incorporated	Less Than Significant Impact	No Impact
<b>AESTHETICS</b> Would the project				
<b>1. Scenic Resources</b>				
a) Have a substantial effect upon a scenic highway corridor within which it is located?	<input type="checkbox"/>	<input type="checkbox"/>	<input type="checkbox"/>	<input checked="" type="checkbox"/>
b) Substantially damage scenic resources, including, but not limited to, trees, rock outcroppings and unique or landmark features; obstruct any prominent scenic vista or view open to the public; or result in the creation of an aesthetically offensive site open to public view?	<input type="checkbox"/>	<input type="checkbox"/>	<input checked="" type="checkbox"/>	<input type="checkbox"/>

Source: Riverside County General Plan Figure 9 "Scenic Highways"

Findings of Fact:

- a) The project is not located near any designated or eligible scenic highways in Riverside County based on the General Plan Figure 9 in the Temescal Canyon Area Plan.
- b) The project is located on slopes that are visible to a number of existing residences. There are no significant trees on site to preserve. With conformance to the County wide Design Guidelines and grading requirements of County Ordinances, the future residential pads and structures will not damage any views enjoyed by the public.

Mitigation: No mitigation measures are required.

Monitoring: No monitoring measures are required.

<b>2. Mt. Palomar Observatory</b>	<input type="checkbox"/>	<input type="checkbox"/>	<input checked="" type="checkbox"/>	<input type="checkbox"/>
a) Interfere with the nighttime use of the Mt. Palomar Observatory, as protected through Riverside County Ordinance No. 655?				

Source: GIS database, Ord. No. 655 (Regulating Light Pollution)

Findings of Fact:

Potentially Significant Impact	Less than Significant with Mitigation Incorporated	Less Than Significant Impact	No Impact
--------------------------------	--	------------------------------	-----------

a) The project site is not located with the Mt. Palomar area (51.24 miles) and is not subject to any lighting restrictions for the observatory. Therefore there will be no impact.

Mitigation: No mitigation measures are required.

Monitoring: No monitoring measures are required.

**3. Other Lighting Issues**

a) Create a new source of substantial light or glare which would adversely affect day or nighttime views in the area?

b) Expose residential property to unacceptable light levels?

Source: On-site Inspection, Project Application Description

Findings of Fact:

a) The proposed project will create a new source of light which would generally accompany new residential development; however, the new source of light is not anticipated to reach a significant level due to the size and scope of the project. Therefore, the impact is considered less than significant.

b) Surrounding land uses include single-family residential homes on large lots. The project proposes the creation of 16 single-family residential lots with a minimum size of about 1/2 an acre. The amount of light that will be created is consistent with existing levels and is not considered substantial; therefore, surrounding residential properties will not be exposed to unacceptable light levels. Impacts to light levels are considered less than significant.

Mitigation: No mitigation measures are required.

Monitoring: No monitoring measures are required.

**AGRICULTURE & FOREST RESOURCES** Would the project

**4. Agriculture**

a) Convert Prime Farmland, Unique Farmland, or Farmland of Statewide Importance (Farmland) as shown on the maps prepared pursuant to the Farmland Mapping and Monitoring Program of the California Resources Agency, to non-agricultural use?

b) Conflict with existing agricultural zoning, agricultural use or with land subject to a Williamson Act contracted parcel or land within a Riverside County Agricultural Preserve?

c) Cause development of non-agricultural uses within 300 feet of agriculturally zoned property (Ordinance No. 625 "Right-to-Farm")?

	Potentially Significant Impact	Less than Significant with Mitigation Incorporated	Less Than Significant Impact	No Impact
d) Involve other changes in the existing environment which, due to their location or nature, could result in conversion of Farmland, to non-agricultural use?	<input type="checkbox"/>	<input type="checkbox"/>	<input checked="" type="checkbox"/>	<input type="checkbox"/>

Source: Riverside County General Plan Figure OS-2 "Agricultural Resources," GIS database, and Project Application Materials.

Findings of Fact:

a) The proposed project is located on land designated as Grazing Farmland as shown on the Riverside County Land Information System (RCLIS). It should be noted, however, that the existing land Use Designation for the majority of the site is in the Community Development foundation, intended for single-family residential lots such as those proposed for this project site. The Riverside County Integrated Project (RCIP) EIR, prepared in 2003, analyzed the effect of these land use designations on farmland and issued a Statement of Overriding Consideration, stating that the benefits of the RCIP Land Use Map, proposed under the 2003 RCIP, outweigh the impacts to farmland. With adherence to the RM Land Use designation, this project would not involve additional or new impacts not previously analyzed in the RCIP EIR. Therefore, no impact will occur.

b and d) The project site is surrounded by large-lot, single-family residential homes. The site is not located within an Agricultural Preserve. The project site does have a 0.5 acre portion that has an Agriculture: Agriculture General Plan Land Use designation. That 1/2 acre portion is proposed to be converted from Agriculture to Open Space. However, the Agriculture designations near the site are disconnected from any other Agriculture designations. Further, the one parcel of land near the site with an Agriculture Designation that is large enough to farm actually has a church on the site. Because there is not a significant amount of neighboring Agriculture designations, because the project is only converting 1/2 an acre of Agriculturally Designated land, and because of the existing surrounding uses, there is no impact.

c) There is no Agriculturally zoned property near the project site. There is no impact.

Mitigation: No mitigation measures are required.

Monitoring: No monitoring measures are required.

**5. Forest**

a) Conflict with existing zoning for, or cause rezoning of, forest land (as defined in Public Resources Code section 12220(g)), timberland (as defined by Public Resources Code section 4526), or timberland zoned Timberland Production (as defined by Govt. Code section 51104(g))?	<input type="checkbox"/>	<input type="checkbox"/>	<input type="checkbox"/>	<input checked="" type="checkbox"/>
b) Result in the loss of forest land or conversion of forest land to non-forest use?	<input type="checkbox"/>	<input type="checkbox"/>	<input type="checkbox"/>	<input checked="" type="checkbox"/>

	Potentially Significant Impact	Less than Significant with Mitigation Incorporated	Less Than Significant Impact	No Impact
c) Involve other changes in the existing environment which, due to their location or nature, could result in conversion of forest land to non-forest use?	<input type="checkbox"/>	<input type="checkbox"/>	<input type="checkbox"/>	<input checked="" type="checkbox"/>

Source: Riverside County General Plan Figure OS-3 "Parks, Forests and Recreation Areas," and Project Application Materials.

**Findings of Fact:**

a) The County does not have zoning that is specific to the preservation of forest land or timberland. Therefore the proposed project will not conflict with any forest land zoning.

b & c) The site has been vacant for many years, there are no forest areas. Therefore, the project will not result in the loss of any forest land.

**Mitigation:** No mitigation measures are required.

**Monitoring:** No monitoring measures are required.

**AIR QUALITY** Would the project

**6. Air Quality Impacts**

a. Conflict with or obstruct implementation of the applicable air quality plan?	<input type="checkbox"/>	<input type="checkbox"/>	<input type="checkbox"/>	<input checked="" type="checkbox"/>
b. Violate any air quality standard or contribute substantially to an existing or projected air quality violation?	<input type="checkbox"/>	<input type="checkbox"/>	<input checked="" type="checkbox"/>	<input type="checkbox"/>
c. Result in a cumulatively considerable net increase of any criteria pollutant for which the project region is non-attainment under an applicable federal or state ambient air quality standard (including releasing emissions which exceed quantitative thresholds for ozone precursors)?	<input type="checkbox"/>	<input type="checkbox"/>	<input checked="" type="checkbox"/>	<input type="checkbox"/>
d. Expose sensitive receptors which are located within 1 mile of the project site to project substantial point source emissions?	<input type="checkbox"/>	<input type="checkbox"/>	<input type="checkbox"/>	<input checked="" type="checkbox"/>
e. Involve the construction of a sensitive receptor located within one mile of an existing substantial point source emitter?	<input type="checkbox"/>	<input type="checkbox"/>	<input type="checkbox"/>	<input checked="" type="checkbox"/>
f. Create objectionable odors affecting a substantial number of people?	<input type="checkbox"/>	<input type="checkbox"/>	<input type="checkbox"/>	<input checked="" type="checkbox"/>

**Source:** SCAQMD CEQA Air Quality Handbook Table 6-2 and the 2007 Air Quality Management Plan.

**Findings of Fact:** The South Coast Air Quality Management District (SCAQMD) is responsible for developing a regional air quality management plan to ensure compliance with state and federal air quality standards. The SCAQMD has adopted the 2007 Air Quality Management Plan (AQMP). The primary implementation responsibility assigned to the County (i.e. local governments) by the 2007 AQMP is the implementation of air quality control measures associated with transportation facilities.

Potentially Significant Impact	Less than Significant with Mitigation Incorporated	Less Than Significant Impact	No Impact
--------------------------------	--	------------------------------	-----------

This project does not propose any transportation facilities that would require transportation control measures, and therefore will not obstruct implementation of the AQMP.

- a) The 2007 AQMP is based on socio-economic forecasts (including population estimates) provided by the Southern California Association of Governments (SCAG). The County General Plan is consistent with SCAG's Regional Growth Management Plan and SCAQMD's Air Quality Management Plan. While this project proposes to revise the General Plan Land Use designations for the site, however, the change will increase the possible density of the site by less than 8 units. The population proposed by this project will not obstruct the implementation of the 2007 AQMP. Therefore, there is no impact.
- b) Air quality impacts would occur during site preparation, including grading and equipment exhaust. Major sources of fugitive dust are a result of grading and site preparation during construction by vehicles and equipment and generated by construction vehicles and equipment traveling over exposed surfaces, as well as by soil disturbances from grading and filling. These short-term, construction-related impacts will be reduced below a level of significance by dust control measures implemented during grading (Condition of Approval 10.BS GRADE. 8). This is a standard condition of approval therefore is not considered unique mitigation pursuant to CEQA. Therefore, the impact is considered less than significant.
- c) Based on the small number of lots proposed, the project will not result in a cumulatively considerable net increase of any criteria pollutant for which the project region is in non-attainment status pursuant to an applicable federal or state ambient air quality standard. Therefore, less than significant impacts are expected.
- d) A sensitive receptor is a person in the population who is particularly susceptible to health effects due to exposure to an air contaminant than is the population at large. Sensitive receptors (and the facilities that house them) in proximity to localized CO sources, toxic air contaminants or odors are of particular concern. High levels of CO are associated with major traffic sources, such as freeways and major intersections, and toxic air contaminants are normally associated with manufacturing and commercial operations. Land uses considered to be sensitive receptors include long-term health care facilities, rehabilitation centers, convalescent centers, retirement homes, residences, schools, playgrounds, child care centers, and athletic facilities. Surrounding land uses include residential homes, which are considered sensitive receptors; however, the project is not expected to generate substantial point-source emissions. The project will not include major transportation facilities, commercial or manufacturing uses, or generate significant odors. Therefore, there is no impact.
- e) Surrounding uses do not include significant localized CO sources, toxic air contaminants or odors. Therefore, the proposed project will not involve the construction of a sensitive receptor located within one mile of an existing substantial point-source emitter. Therefore, no impacts are expected.
- f) The project proposes a subdivision and will not create objectionable odors affecting a substantial number of people. Therefore, there is no impact.

Mitigation: No mitigation measures are required.

Monitoring: No monitoring measures are required.



Potentially Significant Impact	Less than Significant with Mitigation Incorporated	Less Than Significant Impact	No Impact
--------------------------------	--	------------------------------	-----------

**BIOLOGICAL RESOURCES** Would the project

**7. Wildlife & Vegetation**

a. Conflict with the provisions of an adopted Habitat Conservation Plan, Natural Conservation Community Plan, or other approved local, regional, or state conservation plan?

b. Have a substantial adverse effect, either directly or through habitat modifications, on any endangered, or threatened species, as listed in Title 14 of the California Code of Regulations (Sections 670.2 or 670.5) or in Title 50, Code of Federal Regulations (Sections 17.11 or 17.12)?

c. Have a substantial adverse effect, either directly or through habitat modifications, on any species identified as a candidate, sensitive, or special status species in local or regional plans, policies, or regulations, or by the California Department of Fish and Game or U. S. Wildlife Service?

d. Interfere substantially with the movement of any native resident or migratory fish or wildlife species or with established native resident migratory wildlife corridors, or impede the use of native wildlife nursery sites?

e. Have a substantial adverse effect on any riparian habitat or other sensitive natural community identified in local or regional plans, policies, regulations or by the California Department of Fish and Game or U. S. Fish and Wildlife Service?

f. Have a substantial adverse effect on federally protected wetlands as defined by Section 404 of the Clean Water Act (including, but not limited to, marsh, vernal pool, coastal, etc.) through direct removal, filling, hydrological interruption, or other means?

g. Conflict with any local policies or ordinances protecting biological resources, such as a tree preservation policy or ordinance?

Source: GIS database, WRC-MSHCP, On-site Inspection, EPD review

Findings of Fact:

- a) The proposed project is not located within a Multiple Species Habitat Conservation Plan (MSHCP) Criteria Cell. A review and site visit was done by the Environmental Programs Division of the Planning Department to assure consistency with the MSHCP plan. No inconsistencies were reported. Therefore, the impact is considered less than significant after mitigation.

Potentially Significant Impact	Less than Significant with Mitigation Incorporated	Less Than Significant Impact	No Impact
--------------------------------	--	------------------------------	-----------

- b) The County of Riverside Environmental Programs Division (EPD) did not identify the presence of any endangered or threatened species which are listed in the Title 14 of the California Codes of Regulations (Sections 670.2 or 670.5) or in Title 50, Code of Federal Regulations (Sections 17.11 or 17.12). A 30 day burrowing Owl Survey has been added to the Conditions of Approval (COA 60.EPD.4) as the site may be suitable habitat for owls. This is considered a standard condition of approval and not mitigation for CEQA purposes. Based on the review by EPD, there will be less than significant impacts related to threatened or endangered species.
- c) A review by EPD indicated that no conservation is required, no riparian areas are present and no significant habitat exists onsite. The project site has been farmed for some time. The project will not impact wildlife significantly, either directly or through habitat modifications, on those species identified as candidate, sensitive, or special status species in local or regional plans, policies, or regulations, or by the California Department of Fish and Game or U. S. Wildlife Service. Therefore, impacts will be less than significant.
- d-f) The site features no water bodies or waterways. The site contains no significant suitable habitat, as the entire site is actively farmed. Therefore, less than significant impacts to wildfire corridors are anticipated after mitigation.
- g) Based on a review by EPD, the project is consistent with all biological policies of the General Plan, the MSHCP, and all other policies that impact the site. The project is consistent with all applicable Ordinances. There are no Oak trees on the site.

**Mitigation:** No mitigation measures are required.

**Monitoring:** No monitoring measures are required.

**CULTURAL RESOURCES** Would the project

8. Historic Resources	Potentially Significant Impact	Less than Significant with Mitigation Incorporated	Less Than Significant Impact	No Impact
a. Alter or destroy an historic site?	<input type="checkbox"/>	<input type="checkbox"/>	<input type="checkbox"/>	<input checked="" type="checkbox"/>
b. Cause a substantial adverse change in the significance of a historical resource as defined in California Code of Regulations, Section 15064.5?	<input type="checkbox"/>	<input type="checkbox"/>	<input type="checkbox"/>	<input checked="" type="checkbox"/>

**Source:** On-site Inspection, Project Application Materials, Cultural Resources Assessment (PD-A 4733) by CRM Tech. dated March 23, 2011

**Findings of Fact:**

- a) The project site is presently vacant. A historic canal runs east west across the site. The site was determined to be ineligible for the National Register of Historic Places; no further mitigation is required pursuant to the study. The project will have no impact to historic resources.
- b) No historical resources as defined in California Code of Regulations, Section 15064.5 exist on the project site. A Cultural Resources Assessment explained that the project will not have a negative impact on historical resources.

Potentially Significant Impact	Less than Significant with Mitigation Incorporated	Less Than Significant Impact	No Impact
--------------------------------	--	------------------------------	-----------

**Mitigation:** No mitigation measures are required.

**Monitoring:** No monitoring measures are required.

9. Archaeological Resources		<input type="checkbox"/>	<input checked="" type="checkbox"/>	<input type="checkbox"/>	<input type="checkbox"/>
a.	Alter or destroy an archaeological site.	<input type="checkbox"/>	<input checked="" type="checkbox"/>	<input type="checkbox"/>	<input type="checkbox"/>
b.	Cause a substantial adverse change in the significance of an archaeological resource pursuant to California Code of Regulations, Section 15064.5?	<input type="checkbox"/>	<input type="checkbox"/>	<input checked="" type="checkbox"/>	<input type="checkbox"/>
c.	Disturb any human remains, including those interred outside of formal cemeteries?	<input type="checkbox"/>	<input type="checkbox"/>	<input checked="" type="checkbox"/>	<input type="checkbox"/>
d.	Restrict existing religious or sacred uses within the potential impact area?	<input type="checkbox"/>	<input type="checkbox"/>	<input type="checkbox"/>	<input checked="" type="checkbox"/>

**Source:** Project Application Materials, Cultural Resources Assessment (PD-A 4733) by CRM Tech. dated March 23, 2011

**Findings of Fact:**

a-b) Based on a Cultural Resources report performed for the project site, there is a possibility of archeological artifacts to be found on the project site. Mitigation has been added to the case to require archeological monitoring during grading activities (Condition of Approval 60.PLANNING.4). In addition, Archeological and Special Interest monitoring will be required for all ground disturbing activities and a report shall be submitted demonstrating compliance with the condition (Condition of Approval 60.PLANNING.6).

c) The project proposes ground-disturbing activities which have the potential to uncover human remains. The project has been conditioned to contact the Riverside County Coroner's office in the event that human remains area discovered (Condition of Approval 10.PLANNING.24). This is a standard condition of approval and not considered unique mitigation for CEQA purposes. The project will have a less than significant impact.

d) The project will not restrict existing religious or sacred uses within the potential impact area.

**Mitigation:** Archeological and Special Interest monitoring will be required for all ground disturbing activities and a report shall be submitted demonstrating compliance with the condition (COA 60.PLANNING.4 and 6).

**Monitoring:** The County Planning Department and the Building and Safety Department shall monitor the mitigation measures.

10. Paleontological Resources		<input type="checkbox"/>	<input checked="" type="checkbox"/>	<input type="checkbox"/>	<input type="checkbox"/>
a.	Directly or indirectly destroy a unique paleontological resource, or site, or unique geologic feature?	<input type="checkbox"/>	<input checked="" type="checkbox"/>	<input type="checkbox"/>	<input type="checkbox"/>

Potentially Significant Impact	Less than Significant with Mitigation Incorporated	Less Than Significant Impact	No Impact
--------------------------------	--	------------------------------	-----------

**Source:** Riverside County General Plan Figure OS-8 "Paleontological Sensitivity", County Geologist Comments, RCLIS

**Findings of Fact:**

a) According to RCLIS (GIS database) and review by the County Geologist, the project site is located in an area that is designated as having a high potential for paleontological sensitivity. A condition of approval was added to require grading observation by a Paleontologist (COA 60.PLANNING.1). With this mitigation, the project will have less than significant impacts to paleontological resources.

**Mitigation:** Paleontologist monitoring will be required for all ground disturbing activities and a report shall be submitted demonstrating compliance with the condition (COA 60.PLANNING.1).

**Monitoring:** The County Planning Department and the Building and Safety Department shall monitor the mitigation measures.

**GEOLOGY AND SOILS** Would the project

<b>11. Alquist-Priolo Earthquake Fault Zone or County Fault Hazard Zones</b>	<input type="checkbox"/>	<input type="checkbox"/>	<input checked="" type="checkbox"/>	<input type="checkbox"/>
a. Expose people or structures to potential substantial adverse effects, including the risk of loss, injury, or death?	<input type="checkbox"/>	<input type="checkbox"/>	<input checked="" type="checkbox"/>	<input type="checkbox"/>
b. Be subject to rupture of a known earthquake fault, as delineated on the most recent Alquist-Priolo Earthquake Fault Zoning Map issued by the State Geologist for the area or based on other substantial evidence of a known fault?	<input type="checkbox"/>	<input type="checkbox"/>	<input checked="" type="checkbox"/>	<input type="checkbox"/>

**Source:** Riverside County General Plan Figure S-2 "Earthquake Fault Study Zones," GIS database, Geological Report No. 2078 prepared by RGS Engineering Geology dated June 29, 2006 and additional clarification by GeoMat testing dated January 23, 2010 and May 24, 2006, Soil Exploration Company Inc dated June 26, 2012 and RGS Engineering Geology dated July 17, 2012.

**Findings of Fact:**

a-b) According to RCLIS (GIS database), the proposed project is not located within a fault zone. Based, based on the review of aerial photos, site mapping and literature research, there is no evidence of active faults crossing trending toward the subject site. In addition, the site is not located within one-half miles from an earthquake fault zone. Therefore, the potential for this site to be affected by surface fault rupture is considered low.

**Mitigation:** No mitigation measures are required.

**Monitoring:** No monitoring measures are required.

<b>12. Liquefaction Potential Zone</b>	<input type="checkbox"/>	<input type="checkbox"/>	<input checked="" type="checkbox"/>	<input type="checkbox"/>
a. Be subject to seismic-related ground	<input type="checkbox"/>	<input type="checkbox"/>	<input checked="" type="checkbox"/>	<input type="checkbox"/>

Potentially Significant Impact	Less than Significant with Mitigation Incorporated	Less Than Significant Impact	No Impact
--------------------------------	--	------------------------------	-----------

failure, including liquefaction?

**Source:** Riverside County General Plan Figure S-3 "Generalized Liquefaction," Geological Report No. 2078 prepared by RGS Engineering Geology dated June 29, 2006 and additional clarification by GeoMat testing dated January 23, 2010 and May 24, 2006, Soil Exploration Company Inc dated June 26, 2012 and RGS Engineering Geology dated July 17, 2012.

**Findings of Fact:**

- a) According to RCLIS (GIS database) and Geo Study 2078, there is a low potential for this site to be affected by seismically induced liquefaction. Less than significant impacts are anticipated.

**Mitigation:** No mitigation measures are required.

**Monitoring:** No monitoring measures are required.

**13. Ground-shaking Zone**

Be subject to strong seismic ground shaking?

**Source:** Riverside County General Plan Figure S-4 "Earthquake-Induced Slope Instability Map," and Figures S-13 through S-21 (showing General Ground Shaking Risk), Geological Report No. 2078 prepared by RGS Engineering Geology dated June 29, 2006 and additional clarification by GeoMat testing dated January 23, 2010 and May 24, 2006, Soil Exploration Company Inc dated June 26, 2012 and RGS Engineering Geology dated July 17, 2012.

**Findings of Fact:**

According to General Plan Figure S-4 and Geo Study No. 2078, the proposed project site is not located in an area which is susceptible to landslide risk as a result of seismic activity. Figure S-13 of the General Plan indicates that the proposed project site is located in an area that has a very high ground-shaking risk. The proposed development will be required to comply with the latest edition of the California Building Code (CBC 2007) which takes into consideration earthquake risk. This requirement is not considered unique mitigation for CEQA purposes. The proposed project will have a less than significant impact with regard to ground shaking.

**Mitigation:** No mitigation measures are required.

**Monitoring:** No monitoring measures are required.

**14. Landslide Risk**

a. Be located on a geologic unit or soil that is unstable, or that would become unstable as a result of the project, and potentially result in on- or off-site landslide, lateral spreading, collapse, or rockfall hazards?

Potentially Significant Impact	Less than Significant with Mitigation Incorporated	Less Than Significant Impact	No Impact
--------------------------------	--	------------------------------	-----------

Source: On-site Inspection, Riverside County General Plan Figure S-5 "Regions Underlain by Steep Slope" Geological Report No. 2078 prepared by RGS Engineering Geology dated June 29, 2006 and additional clarification by GeoMat testing dated January 23, 2010 and May 24, 2006, Soil Exploration Company Inc dated June 26, 2012 and RGS Engineering Geology dated July 17, 2012.

Findings of Fact:

- a) According to Figure S-9 and Geo Study No. 2078, the proposed project is located within an area which has a variety of slopes which range from 15 percent to greater than 30 percent. The project engineer prepared a slope analysis which shows that grading will be minimized within areas with slopes greater than 30 percent. Standard Conditions require slope ratios of two to one (2:1) or flatter (Condition of Approval 10.BS GRADE.9). Therefore, the project will have a less than significant impacts related to landslide potential.

Mitigation: No mitigation measures are required.

Monitoring: No monitoring measures are required.

**15. Ground Subsidence**

- a. Be located on a geologic unit or soil that is unstable, or that would become unstable as a result of the project, and potentially result in ground subsidence?

Source: Project Application Materials, GIS database, Geological Report No. 2078 prepared by RGS Engineering Geology dated June 29, 2006 and additional clarification by GeoMat testing dated January 23, 2010 and May 24, 2006, Soil Exploration Company Inc dated June 26, 2012 and RGS Engineering Geology dated July 17, 2012.

Findings of Fact:

- a) According to RCLIS (GIS database) and geo Study No. 2078, the proposed project is not located in a subsistence area; therefore, no impacts are anticipated.

Mitigation: No mitigation measures are required.

Monitoring: No monitoring measures are required.

**16. Other Geologic Hazards**

- a. Be subject to geologic hazards, such as seiche, mudflow, or volcanic hazard?

Source: On-site Inspection, Project Application Materials, Geological Report No. 2078 prepared by RGS Engineering Geology dated June 29, 2006 and additional clarification by GeoMat testing dated January 23, 2010 and May 24, 2006, Soil Exploration Company Inc dated June 26, 2012 and RGS Engineering Geology dated July 17, 2012.

Findings of Fact:

Potentially Significant Impact	Less than Significant with Mitigation Incorporated	Less Than Significant Impact	No Impact
--------------------------------	--	------------------------------	-----------

- a) Based on a review by the County Geologist, the proposed project is not located within an area that is subject to geologic hazards, such as seiche, mudflow, or volcanic hazard. Therefore, there is no impact.

**Mitigation:** No mitigation measures are required.

**Monitoring:** No monitoring measures are required.

17. Slopes		Potentially Significant Impact	Less than Significant with Mitigation Incorporated	Less Than Significant Impact	No Impact
a.	Change topography or ground surface relief features?	<input type="checkbox"/>	<input type="checkbox"/>	<input checked="" type="checkbox"/>	<input type="checkbox"/>
b.	Create cut or fill slopes greater than 2:1 or higher than 10 feet?	<input type="checkbox"/>	<input type="checkbox"/>	<input checked="" type="checkbox"/>	<input type="checkbox"/>
c.	Result in grading that affects or negates subsurface sewage disposal systems?	<input type="checkbox"/>	<input type="checkbox"/>	<input type="checkbox"/>	<input checked="" type="checkbox"/>

Source: Project Application Materials, Building and Safety – Grading Review, Geological Report No. 2078 prepared by RGS Engineering Geology dated June 29, 2006 and additional clarification by GeoMat testing dated January 23, 2010 and May 24, 2006, Soil Exploration Company Inc dated June 26, 2012 and RGS Engineering Geology dated July 17, 2012.

**Findings of Fact**

- a) The project proposes minimal grading which may slightly alter the site's natural topography. However, the design has limited the amount of grading and reduce the alterations to hillsides. The proposed project will not substantially alter ground surface relief features. Therefore, the impact is considered less than significant.
- b) No slopes with a slope ratio greater than two to one (2:1) (horizontal run: vertical rise) are proposed. The project is required to limit the steepness of slopes to this ratio of 2:1 unless otherwise approved (Condition of Approval 10.BS GRADE.9). This is a standard condition of approval and is, therefore, not considered unique mitigation pursuant to CEQA. Therefore, the impact is considered less than significant.
- c) No infiltration lines will be disturbed during project grading or construction, since no lines currently exist onsite. Therefore, the proposed project will not result in grading that affects or negates subsurface sewage disposal systems. Therefore, there is no impact.

**Mitigation:** No mitigation measures are required.

**Monitoring:** No monitoring measures are required.

18. Soils		Potentially Significant Impact	Less than Significant with Mitigation Incorporated	Less Than Significant Impact	No Impact
a)	Result in substantial soil erosion or the loss of topsoil?	<input type="checkbox"/>	<input type="checkbox"/>	<input checked="" type="checkbox"/>	<input type="checkbox"/>

	Potentially Significant Impact	Less than Significant with Mitigation Incorporated	Less Than Significant Impact	No Impact
b) Be located on expansive soil, as defined in Section 1802.3.2 of the California Building Code (2007), creating substantial risks to life or property?	<input type="checkbox"/>	<input type="checkbox"/>	<input type="checkbox"/>	<input checked="" type="checkbox"/>
c) Have soils incapable of adequately supporting use of septic tanks or alternative waste water disposal systems where sewers are not available for the disposal of waste water?	<input type="checkbox"/>	<input type="checkbox"/>	<input checked="" type="checkbox"/>	<input type="checkbox"/>

**Source:** Project Application Materials, Geology Review, Environmental Health Review, Geological Report No. 2078 prepared by RGS Engineering Geology dated June 29, 2006 and additional clarification by GeoMat testing dated January 23, 2010 and May 24, 2006, Soil Exploration Company Inc dated June 26, 2012 and RGS Engineering Geology dated July 17, 2012.

**Findings of Fact:**

- a) Graded, but undeveloped, land shall provide, in addition to erosion-control planting, any drainage facilities deemed necessary to control or prevent erosion. Additional erosion protection may be required during the rainy season from October 1st to May 31st (Condition of Approval 10.BS GRADE.7). These requirements are typical conditions of approval and are not considered unique mitigation for CEQA purposes. Therefore, the impact is considered less than significant.
- b) Based on the County Geologist and Geo Study No. 2078, the expansion potential of the onsite soils is considered low and no special design provisions relative to expansive soils are needed. Therefore, no impacts related to soil expansion is anticipated.
- c) The project will connect to a local sewer system that has adequate capacity according to the provided will serve letter. Therefore, the impact is considered less than significant.

**Mitigation:** No mitigation measures are required.

**Monitoring:** No monitoring measures are required.

<b>19. Erosion</b>	<input type="checkbox"/>	<input type="checkbox"/>	<input checked="" type="checkbox"/>	<input type="checkbox"/>
a. Change deposition, siltation, or erosion that may modify the channel of a river or stream or the bed of a lake?	<input type="checkbox"/>	<input type="checkbox"/>	<input checked="" type="checkbox"/>	<input type="checkbox"/>
b. Result in any increase in water erosion either on or off site?	<input type="checkbox"/>	<input type="checkbox"/>	<input checked="" type="checkbox"/>	<input type="checkbox"/>

**Source:** Project Application Materials

**Findings of Fact:**

- a) There are no streams or waterways on the Project site. The project will not have an impact or change deposition, siltation, or erosion that may modify the channel of a river, stream, or the bed of a lake. Impacts are, therefore, considered less than significant.
- b) As discussed in Finding of Fact 18a, the proposed project is not anticipated to result in any increase in water erosion either on or off site with implementation of the above-stated



Potentially Significant Impact	Less than Significant with Mitigation Incorporated	Less Than Significant Impact	No Impact
--------------------------------	--	------------------------------	-----------

conditions of approval. The project has been required to accept and properly dispose of all off-site drainage flowing onto or through the site (Condition of Approval 10.TRANS.2). This is a standard condition of approval and not considered unique mitigation for CEQA purposes. Impacts related to water erosion are considered less than significant.

Mitigation: No mitigation measures are required.

Monitoring: No monitoring measures are required.

20. **Wind Erosion and Blowsand from project either on or off site.**

a. Be impacted by or result in an increase in wind erosion and blowsand, either on or off site?

Source: Riverside County General Plan Figure S-8 "Wind Erosion Susceptibility Map," Ordinance 460, Section 14.2 and Ordinance 484

Findings of Fact:

a) The project site lies within a moderate area of wind erosion. The project site is not anticipated to be impacted by blowsand from off site because current levels of wind erosion on adjacent properties that would impact this site are considered less than significant. A condition has been placed on the project to control dust created during grading activities (Condition of Approval 10 BS.GRADE.5). This is a standard condition and, therefore, is not considered unique mitigation pursuant to CEQA. Therefore, the impact is considered less than significant.

Mitigation: No mitigation measures are required.

Monitoring: No monitoring measures are required.

**GREENHOUSE GAS EMISSIONS** Would the project

21. **Greenhouse Gas Emissions**

a) Generate greenhouse gas emissions, either directly or indirectly, that may have a significant impact on the environment?

b) Conflict with an applicable plan, policy or regulation adopted for the purpose of reducing the emissions of greenhouse gases?

Source: Application materials

Findings of Fact:

a) The Planning Department does not require a greenhouse gas numerical analysis for small projects that would not contribute cumulatively significant amounts of exhaust emissions or generate cumulatively considerable levels of GHGs from fuel combustion or involve substantial water and electricity demands. Approval of this tentative map does not expressly authorize the

Potentially Significant Impact	Less than Significant with Mitigation Incorporated	Less Than Significant Impact	No Impact
--------------------------------	--	------------------------------	-----------

construction of any buildings; however, construction of single family residences are likely to occur thereafter. The type of small-scale residential development authorized by this project would not generate enough GHG emissions from its construction or operation to be deemed cumulatively significant sufficient to warrant quantitative or qualitative GHG analysis. More specifically, the California Air Pollution Control Officers Association (CAPCOA) proposed a very aggressive 900 metric tons per year of GHG emissions threshold for residential and commercial projects. The intent of the 900-ton threshold is to capture 90% of all new residential and commercial development projects. CAPCOA's threshold was based on the amount of GHG emissions associated with 50 single-family residential units, which accounts for 84% of the projects in California. The 900-ton threshold would also correspond to apartments/condominiums of 70 units, office projects of approximately 35,000 square feet, retail projects of 11,000 square feet, and supermarkets of 6,300 square feet, but would exclude smaller residential developments, offices and retail stores from having to quantify and mitigate GHG emissions under CEQA. The types of residential development proposed by this project would not exceed 16 primary units, 38 if all lots also constructed secondary units, and thus their contribution to GHG emissions is far below the 900-ton threshold that might otherwise trigger GHG analysis according to CAPCOA's model.

- b) As of the creation of this environmental analysis, the only adopted policy that would impact this project at the time of approval would be AB 32. This project does not conflict with the requirements of AB 32.

Mitigation: No mitigation measures are required.

Monitoring: No monitoring measures are required.

**HAZARDS AND HAZARDOUS MATERIALS** Would the project

**22. Hazards and Hazardous Materials**

a. Create a significant hazard to the public or the environment through the routine transport, use, or disposal of hazardous materials?	<input type="checkbox"/>	<input type="checkbox"/>	<input checked="" type="checkbox"/>	<input type="checkbox"/>
b. Create a significant hazard to the public or the environment through reasonably foreseeable upset and accident conditions involving the release of hazardous materials into the environment?	<input type="checkbox"/>	<input type="checkbox"/>	<input type="checkbox"/>	<input checked="" type="checkbox"/>
c. Impair implementation of or physically interfere with an adopted emergency response plan or an emergency evacuation plan?	<input type="checkbox"/>	<input type="checkbox"/>	<input type="checkbox"/>	<input checked="" type="checkbox"/>
d. Emit hazardous emissions or handle hazardous or acutely hazardous materials, substances, or waste within one-quarter mile of an existing or proposed school?	<input type="checkbox"/>	<input type="checkbox"/>	<input type="checkbox"/>	<input checked="" type="checkbox"/>
e. Be located on a site which is included on a list of hazardous materials sites compiled pursuant to Government Code Section 65962.5 and, as a result, would it create a significant hazard to the public or the environment?	<input type="checkbox"/>	<input type="checkbox"/>	<input type="checkbox"/>	<input checked="" type="checkbox"/>

Potentially Significant Impact	Less than Significant with Mitigation Incorporated	Less Than Significant Impact	No Impact
--------------------------------	--	------------------------------	-----------

Source: Project Application Materials, Department of Environmental Health Review

Findings of Fact:

- a) The project does not propose any use that would involve the transport, use, or disposal of hazardous material—beyond a small increase in typical household cleaner use resulting from the possible addition of the two homes. Therefore, less than significant impacts are expected.
- b) The proposed project is not anticipated to create a significant hazard to the public or the environment through reasonably foreseeable upset and accident conditions involving the release of hazardous materials into the environment. Therefore, there is no impact.
- c) The proposed project will not impair implementation of or physically interfere with an adopted emergency response plan or an emergency evacuation plan. The project allows for adequate emergency access. Therefore, there is no impact.
- d) There are no existing or proposed schools within one-quarter mile of the project site or in the project vicinity. Also, the proposed project does not propose the transportation of substantial amounts of hazardous materials (refer to Finding of Fact 20a). Therefore, there is no impact.
- e) The proposed project is not located on a site which is included on a list of hazardous materials sites compiled pursuant to Government Code Section 65962.5 and, would not create a significant hazard to the public or the environment. Therefore, there is no impact.

Mitigation: No mitigation measures are required.

Monitoring: No monitoring measures are required.

23. Airports					
a.	Result in an inconsistency with an Airport Master Plan?	<input type="checkbox"/>	<input type="checkbox"/>	<input type="checkbox"/>	<input checked="" type="checkbox"/>
b.	Require review by the Airport Land Use Commission?	<input type="checkbox"/>	<input type="checkbox"/>	<input type="checkbox"/>	<input checked="" type="checkbox"/>
c.	For a project located within an airport land use plan or, where such a plan has not been adopted, within two miles of a public airport or public use airport, would the project result in a safety hazard for people residing or working in the project area?	<input type="checkbox"/>	<input type="checkbox"/>	<input type="checkbox"/>	<input checked="" type="checkbox"/>
d.	For a project within the vicinity of a private airstrip, or heliport, would the project result in a safety hazard for people residing or working in the project area?	<input type="checkbox"/>	<input type="checkbox"/>	<input type="checkbox"/>	<input checked="" type="checkbox"/>

Source: Riverside County General Plan Figure S-19 "Airport Locations," GIS database

Findings of Fact:

- a) The project site is not located within an Airport Master Plan; therefore will not result in an inconsistency with an Airport Master Plan. Therefore, there is no impact.

Potentially Significant Impact	Less than Significant with Mitigation Incorporated	Less Than Significant Impact	No Impact
--------------------------------	--	------------------------------	-----------

- b) The project site is not located within an Airport Master Plan; therefore will not require to be reviewed by the Airport Land Use Commission. Therefore, there is no impact.
- c) The project site is not located within an airport land use plan; therefore the project will not create a safety hazard for people residing or working in the project area in reference to a public airport or public use airport. Therefore, there is no impact.
- d) The project site is not located within the vicinity of a private airstrip, or heliport, and therefore would not result in a safety hazard for people residing or working in the project area. Therefore, there is no impact.

Mitigation: No mitigation measures are required.

Monitoring: No monitoring measures are required.

**24. Hazardous Fire Area**

a. Expose people or structures to a significant risk of loss, injury or death involving wildland fires, including where wildlands are adjacent to urbanized areas or where residences are intermixed with wildlands?

<input type="checkbox"/>	<input type="checkbox"/>	<input checked="" type="checkbox"/>	<input type="checkbox"/>
--------------------------	--------------------------	-------------------------------------	--------------------------

Source: Riverside County General Plan Figure S-11 "Wildfire Susceptibility," GIS database

Findings of Fact:

- a) The proposed project is located within a high fire area. Based on a review by the Fire Department, the project has adequate access for emergency vehicles and access to sufficient water supply to fight fires. The site allows for secondary access for emergency vehicles. Therefore, it is not anticipated that the proposed project would expose people or structures to a significant risk of loss, injury or death involving wildland fires. Therefore, the impact is considered less than significant.

Mitigation: No mitigation is required.

Monitoring: No monitoring is required.

**HYDROLOGY AND WATER QUALITY** Would the project

**25. Water Quality Impacts**

a. Substantially alter the existing drainage pattern of the site or area, including the alteration of the course of a stream or river, in a manner that would result in substantial erosion or siltation on- or off-site?

<input type="checkbox"/>	<input type="checkbox"/>	<input checked="" type="checkbox"/>	<input type="checkbox"/>
--------------------------	--------------------------	-------------------------------------	--------------------------

b. Violate any water quality standards or waste discharge requirements?

<input type="checkbox"/>	<input checked="" type="checkbox"/>	<input type="checkbox"/>	<input type="checkbox"/>
--------------------------	-------------------------------------	--------------------------	--------------------------

c. Substantially deplete groundwater supplies or interfere substantially with groundwater recharge such

<input type="checkbox"/>	<input type="checkbox"/>	<input type="checkbox"/>	<input checked="" type="checkbox"/>
--------------------------	--------------------------	--------------------------	-------------------------------------

	Potentially Significant Impact	Less than Significant with Mitigation Incorporated	Less Than Significant Impact	No Impact
that there would be a net deficit in aquifer volume or a lowering of the local groundwater table level (e.g., the production rate of pre-existing nearby wells would drop to a level which would not support existing land uses or planned uses for which permits have been granted)?				
d. Create or contribute runoff water that would exceed the capacity of existing or planned stormwater drainage systems or provide substantial additional sources of polluted runoff?	<input type="checkbox"/>	<input checked="" type="checkbox"/>	<input type="checkbox"/>	<input type="checkbox"/>
e. Place housing within a 100-year flood hazard area, as mapped on a federal Flood Hazard Boundary or Flood Insurance Rate Map or other flood hazard delineation map?	<input type="checkbox"/>	<input type="checkbox"/>	<input type="checkbox"/>	<input checked="" type="checkbox"/>
f. Place within a 100-year flood hazard area structures which would impede or redirect flood flows?	<input type="checkbox"/>	<input type="checkbox"/>	<input type="checkbox"/>	<input checked="" type="checkbox"/>
g. Otherwise substantially degrade water quality?	<input type="checkbox"/>	<input type="checkbox"/>	<input checked="" type="checkbox"/>	<input type="checkbox"/>
h. Include new or retrofitted stormwater Treatment Control Best Management Practices (BMPs) (e.g. water quality treatment basins, constructed treatment wetlands), the operation of which could result in significant environmental effects (e.g. increased vectors and odors)?	<input type="checkbox"/>	<input type="checkbox"/>	<input type="checkbox"/>	<input checked="" type="checkbox"/>

Source: Riverside County Flood Control District Flood Hazard Report/Condition.

Findings of Fact:

- a) The project is located on a ridge and accepts a small amount of offsite drainage. The project includes grading to create residential building pads. Said grading will not impact the existing pattern of drainage in a way that has not been addressed through v ditch designs and swales included in the proposed design. A preliminary WQMP has been submitted and accepted by the Flood Control Department. Therefore, the project is not anticipated to substantially alter the existing drainage patterns of the project site. Therefore, the impact is considered less than significant.
- b) The proposed project will not violate any water quality standards or waste discharge requirements. The development is required to submit a Water Quality Management Plan (WQMP) which identifies site design Best Management Practices (BMPs) and source-control BMPs to be incorporated into the project plans (COA 60.FLOOD.8 and 90.FLOOD.3 require the WQMP to be submitted and implemented). Site design BMPs include minimizing urban runoff, minimizing the impervious footprint, conserving natural areas, and minimizing directly connected impervious areas. With adherence to the WQMP, less than significant impacts are anticipated.
- c) A will serve letter has been provided with the application materials and the project was transmitted to the City of Riverside Water District for comment. None was received. The proposed project will not deplete groundwater supplies or interfere substantially with groundwater recharge such that there would be a net deficit in aquifer volume or a lowering of the local groundwater table level (e.g., the production rate of pre-existing nearby wells would

Potentially Significant Impact	Less than Significant with Mitigation Incorporated	Less Than Significant Impact	No Impact
--------------------------------	--	------------------------------	-----------

drop to a level which would not support existing land uses or planned uses for which permits have been granted). Therefore, there is no impact.

- d) There are existing stormwater drainage systems in this area of the County, the project has been conditioned to tie into the system (COA 90.FLOOD RI.1). With this mitigation, the impact is considered less than significant.
- e) The proposed project is not located within a 100-year flood zone. The project will not place housing within a 100-year flood hazard area, as mapped on a federal Flood Hazard Boundary or Flood Insurance Rate Map or other flood hazard delineation map. Therefore, no impacts are anticipated.
- f) The proposed project is not located within a 100-year flood zone. The project will not place within a 100-year flood hazard area structures which would impede or redirect flood flows. Therefore, no impacts are anticipated.
- g) With mitigation, the proposed project is not anticipated to substantially degrade water quality (refer to Finding of Fact 23b). Therefore, impacts are considered less than significant.
- h) The site has been designed to minimize drainage infrastructure. A WQMP is required to be submitted which will include minimal BMP's designed to treat typical onsite flows, which are very minimal based on the topography. Any BMP's would be low flow BMP's which would not create any operating impacts such as standing water or vector issues. Therefore, there is no impact.

**Mitigation:** The Project is required to submit a final WQMP (COA 60.FLOOD.8 and 90.FLOOD.3). The Project must tie into the existing stormdrain system in Indiana Ave. (COA 90.FLOOD RI.1).

**Monitoring:** Mitigation will be monitored through the Building and Safety Plan Check Process.

**26. Floodplains**

Degree of Suitability in 100-Year Floodplains. As indicated below, the appropriate Degree of Suitability has been checked.

NA - Not Applicable       U - Generally Unsuitable       R - Restricted

a. Substantially alter the existing drainage pattern of the site or area, including through the alteration of the course of a stream or river, or substantially increase the rate or amount of surface runoff in a manner that would result in flooding on- or off-site?	<input type="checkbox"/>	<input type="checkbox"/>	<input checked="" type="checkbox"/>	<input type="checkbox"/>
b. Changes in absorption rates or the rate and amount of surface runoff?	<input type="checkbox"/>	<input type="checkbox"/>	<input checked="" type="checkbox"/>	<input type="checkbox"/>
c. Expose people or structures to a significant risk of loss, injury or death involving flooding, including flooding as a result of the failure of a levee or dam (Dam Inundation Area)?	<input type="checkbox"/>	<input type="checkbox"/>	<input checked="" type="checkbox"/>	<input type="checkbox"/>
d. Changes in the amount of surface water in any water body?	<input type="checkbox"/>	<input type="checkbox"/>	<input checked="" type="checkbox"/>	<input type="checkbox"/>

Potentially Significant Impact	Less than Significant with Mitigation Incorporated	Less Than Significant Impact	No Impact
--------------------------------	--	------------------------------	-----------

Source: Riverside County General Plan Figure S-9 "100- and 500-Year Flood Hazard Zones," Figure S-10 "Dam Failure Inundation Zone," Riverside County Flood Control District Flood Hazard Report/Condition, GIS database

- a) The project is located on a ridge. There are no streams or water features on site. Therefore, the project is not anticipated to substantially alter the existing drainage patterns of the project site. Therefore, the impact is considered less than significant.
- b) Since the project proposes additional impervious surfaces, the existing absorption rates and the amount of surface runoff would be affected. The stormdrain system has capacity, and WQMP features will clean all water prior to discharge from the site. With these, there will be no impact.
- c) Grading will be required to perpetuate the natural drainage patterns of the area (Condition of Approval 10.FLOOD RI.1). With adherence to this mitigation, the proposed project would not expose people or structures to a significant risk of loss, injury or death involving flooding, including flooding as a result of the failure of a levee or dam. In addition, the project site is not located in an area susceptible to the impacts of the failure of a levee or dam. Therefore, impacts are considered less than significant after mitigation.
- d) The proposed project is not expected to change the amount of surface water in any body of water. No buildings or obstructions will be allowed to block, concentrate or divert drainage flows as stated in Finding of Fact 24a. Therefore, less than significant impacts to the amount of surface water are expected.

Mitigation: No mitigation required.

Monitoring: No monitoring required.

**LAND USE/PLANNING** Would the project

	Potentially Significant Impact	Less than Significant with Mitigation Incorporated	Less Than Significant Impact	No Impact
<b>27. Land Use</b>	<input type="checkbox"/>	<input type="checkbox"/>	<input checked="" type="checkbox"/>	<input type="checkbox"/>
a. Result in a substantial alteration of the present or planned land use of an area?	<input type="checkbox"/>	<input type="checkbox"/>	<input checked="" type="checkbox"/>	<input type="checkbox"/>
b. Affect land use within a city sphere of influence and/or within adjacent city or county boundaries?	<input type="checkbox"/>	<input type="checkbox"/>	<input checked="" type="checkbox"/>	<input type="checkbox"/>

Source: RCIP, GIS database, Project Application Materials

Findings of Fact:

- a) The proposed Project includes a General Plan Amendment; however, the previous use was residential, the proposed use will continue to be residential. The proposed project will not result in an alteration of the present or planned land use of this area.
- b) The project is within the sphere of the City of Riverside. The City has not indicated any issues or concern with the project and are proposing to deed City owned property to the applicant upon vacation. There are no impacts.

Potentially Significant Impact	Less than Significant with Mitigation Incorporated	Less Than Significant Impact	No Impact
--------------------------------	--	------------------------------	-----------

Mitigation: No mitigation required.

Monitoring: No monitoring required.

**28. Planning**

a. Be consistent with the site's existing or proposed zoning?	<input type="checkbox"/>	<input type="checkbox"/>	<input checked="" type="checkbox"/>	<input type="checkbox"/>
b. Be compatible with existing surrounding zoning?	<input type="checkbox"/>	<input type="checkbox"/>	<input type="checkbox"/>	<input checked="" type="checkbox"/>
c. Be compatible with existing and planned surrounding land uses?	<input type="checkbox"/>	<input type="checkbox"/>	<input checked="" type="checkbox"/>	<input type="checkbox"/>
d. Be consistent with the land use designations and policies of the Comprehensive General Plan (including those of any applicable Specific Plan)?	<input type="checkbox"/>	<input type="checkbox"/>	<input type="checkbox"/>	<input checked="" type="checkbox"/>
e. Disrupt or divide the physical arrangement of an established community (including a low-income or minority community)?	<input type="checkbox"/>	<input type="checkbox"/>	<input type="checkbox"/>	<input checked="" type="checkbox"/>

Source: Riverside County General Plan Land Use Element, Staff review, GIS database

Findings of Fact:

- a-d) The proposed project is proposing to change the zoning and Land Use for the site to accommodate an increase in density that is more consistent with the surrounding development than the existing Land Use and zoning; additionally based upon a review by Staff the project is consistent with all other policies in the General Plan.
- e) The proposed project site is vacant and will not disrupt or divide the physical arrangement of an established community.

Mitigation: No mitigation required.

Monitoring: No monitoring required.

**MINERAL RESOURCES** Would the project

**29. Mineral Resources**

a) Result in the loss of availability of a known mineral resource that would be of value to the region or the residents of the State?	<input type="checkbox"/>	<input type="checkbox"/>	<input type="checkbox"/>	<input checked="" type="checkbox"/>
b) Result in the loss of availability of a locally-important mineral resource recovery site delineated on a local general plan, specific plan or other land use plan?	<input type="checkbox"/>	<input type="checkbox"/>	<input type="checkbox"/>	<input checked="" type="checkbox"/>
c) Be an incompatible land use located adjacent to a State classified or designated area or existing surface mine?	<input type="checkbox"/>	<input type="checkbox"/>	<input type="checkbox"/>	<input checked="" type="checkbox"/>
d) Expose people or property to hazards from proposed, existing or abandoned quarries or mines?	<input type="checkbox"/>	<input type="checkbox"/>	<input type="checkbox"/>	<input checked="" type="checkbox"/>



Potentially Significant Impact	Less than Significant with Mitigation Incorporated	Less Than Significant Impact	No Impact
--------------------------------	--	------------------------------	-----------

**Source:** Riverside County General Plan Figure OS-5 "Mineral Resources Area"

**Findings of Fact:**

- a) The project area has not been used for mining. Therefore, the project would not result in the loss of availability of a known mineral resource in an area classified or designated by the State that would be of value to the region or the residents of the State. Therefore, the impact is considered less than significant.
- b) The project site has not been used for mineral resources; therefore, the project will not result in the loss of availability of a locally important mineral resource recovery site delineated on a local general plan, specific plan or other land use plan. Therefore, there is no impact.
- c) Surrounding the project site are residential homes on large lots and vacant land. There are no existing surface mines surrounding the project site; therefore, the project will be compatible with the surrounding uses and will not be located adjacent to a State classified, designated area, or existing surface mine. Therefore, there is no impact.
- d) The project site is not located adjacent or near an abandoned quarry mine; therefore, the project will not expose people or property to hazards from quarry mines. Therefore, there is no impact.

**Mitigation:** No mitigation measures are required.

**Monitoring:** No monitoring measures are required.

**NOISE** Would the project result in

**Definitions for Noise Acceptability Ratings**

Where indicated below, the appropriate Noise Acceptability Rating(s) has been checked.

NA - Not Applicable                      A - Generally Acceptable                      B - Conditionally Acceptable  
 C - Generally Unacceptable              D - Land Use Discouraged

**30. Airport Noise**

a. For a project located within an airport land use plan or, where such a plan has not been adopted, within two miles of a public airport or public use airport would the project expose people residing or working in the project area to excessive noise levels?

NA     A     B     C     D                                                                                        

b. For a project within the vicinity of a private airstrip, would the project expose people residing or working in the project area to excessive noise levels?

NA     A     B     C     D                                                                                        

**Source:** Riverside County General Plan Figure S-19 "Airport Locations," County of Riverside Airport Facilities Map

**Findings of Fact:**

Potentially Significant Impact	Less than Significant with Mitigation Incorporated	Less Than Significant Impact	No Impact
--------------------------------	--	------------------------------	-----------

- a) The proposed project site is not located within an Airport Influence Area; therefore, the project will not expose people residing on the project site to excessive noise levels related to air traffic. Therefore, no impacts are expected.
- b) The proposed project site is not located within the vicinity of a private air strip; therefore, the project will not expose people residing on the project site to excessive noise levels. No impacts are expected.

Mitigation: No mitigation required.

Monitoring: No monitoring required.

**31. Railroad Noise**

NA     A     B     C     D                

Source: Riverside County General Plan Figure C-1 "Circulation Plan", GIS database, On-site Inspection

Findings of Fact:

The proposed project is not located in the vicinity of any railroads. Therefore, there is no impact.

Mitigation: No mitigation measures are required.

Monitoring: No monitoring measures are required.

**32. Highway Noise**

NA     A     B     C     D                

Source: On-site Inspection, Project Application Materials

Findings of Fact:

The proposed project is not located in the vicinity of a major highway. Therefore, there is no impact.

Mitigation: No mitigation measures are required.

Monitoring: No monitoring measures are required.

**33. Other Noise**

NA     A     B     C     D                

Source: Project Application Materials, Riverside County Land Information System (RCLIS), County Ordinance No. 847 (Regulating Noise in Riverside County)

Potentially Significant Impact	Less than Significant with Mitigation Incorporated	Less Than Significant Impact	No Impact
--------------------------------	--	------------------------------	-----------

**Findings of Fact:**

Short-term, construction-related noise impacts may occur during project grading and construction. However, construction activities will be required to comply with County noise standards. Since the construction site is within one-quarter mile of an occupied residence, no construction activities shall be undertaken between the hours of 6:00 p.m. and 6:00 a.m. during the months of June through September and between the hours of 6:00 p.m. and 7:00 a.m. during the months of October through May. All construction vehicles, equipment fixed or mobile shall be equipped with properly operating and maintained mufflers. During construction, best efforts will be made to locate stockpiling and/or vehicle staging areas as far as practical from existing residential dwellings. This is a standard policy and is, therefore, not considered unique mitigation pursuant to CEQA. Therefore, the impact is considered less than significant.

**Mitigation:** No mitigation measures are required.

**Monitoring:** No mitigation measures are required.

**34. Noise Effects on or by the Project**

a. A substantial permanent increase in ambient noise levels in the project vicinity above levels existing without the project?	<input type="checkbox"/>	<input type="checkbox"/>	<input checked="" type="checkbox"/>	<input type="checkbox"/>
b. A substantial temporary or periodic increase in ambient noise levels in the project vicinity above levels existing without the project?	<input type="checkbox"/>	<input type="checkbox"/>	<input checked="" type="checkbox"/>	<input type="checkbox"/>
c. Exposure of persons to or generation of noise levels in excess of standards established in the local general plan or noise ordinance, or applicable standards of other agencies?	<input type="checkbox"/>	<input type="checkbox"/>	<input checked="" type="checkbox"/>	<input type="checkbox"/>
d. Exposure of persons to or generation of excessive ground-borne vibration or ground-borne noise levels?	<input type="checkbox"/>	<input type="checkbox"/>	<input type="checkbox"/>	<input checked="" type="checkbox"/>

**Source:** Riverside County General Plan, Table N-1 ("Land Use Compatibility for Community Noise Exposure"); Project Application Materials

**Findings of Fact:**

- a) The proposed project will raise ambient noise levels in the area which currently exist without the project. However, the project shall not create a substantial permanent increase in ambient noise levels in the project vicinity above levels existing without the project. The project proposes the creation of residential lots which are similar in intensity to neighboring properties. The development of the proposed project will not substantially increase ambient noise levels. Therefore, this impact is considered less than significant.
- b) The proposed project may create a substantial temporary or periodic increase in ambient noise levels in the project vicinity above levels existing without the project during construction. As discussed in Finding of Fact 34a, construction hours would be limited due to the proximity of the project site to occupied residences. This is a standard condition of approval and is,

Potentially Significant Impact	Less than Significant with Mitigation Incorporated	Less Than Significant Impact	No Impact
--------------------------------	--	------------------------------	-----------

therefore, not considered unique mitigation pursuant to CEQA. Impacts are considered less than significant.

- c) The proposed project will not expose people to or generate noise levels in excess of standards established in the local general plan, noise ordinance (County Ordinance No. 847), or applicable standards of other agencies. Exterior noise levels will be limited to less than or equal to 45 dB(A) 10-minute LEQ between the hours of 10:00 p.m. to 7:00 a.m., and 65 dB(A) at all other times pursuant to County Ordinance No. 847. Therefore, impacts are expected to be less than significant.
- d) The proposed project will not exposure people to or generate excessive ground-borne vibration or ground-borne noise levels. Therefore, there is no impact.

**Mitigation:** No mitigation measures are required.

**Monitoring:** No monitoring measures are required.

**POPULATION AND HOUSING** Would the project

	Potentially Significant Impact	Less than Significant with Mitigation Incorporated	Less Than Significant Impact	No Impact
<b>35. Housing</b>	<input type="checkbox"/>	<input type="checkbox"/>	<input type="checkbox"/>	<input checked="" type="checkbox"/>
a. Displace substantial numbers of existing housing, necessitating the construction of replacement housing elsewhere?	<input type="checkbox"/>	<input type="checkbox"/>	<input type="checkbox"/>	<input checked="" type="checkbox"/>
b. Create a demand for additional housing, particularly housing affordable to households earning 80% or less of the County's median income?	<input type="checkbox"/>	<input type="checkbox"/>	<input type="checkbox"/>	<input checked="" type="checkbox"/>
c. Displace substantial numbers of people, necessitating the construction of replacement housing elsewhere?	<input type="checkbox"/>	<input type="checkbox"/>	<input type="checkbox"/>	<input checked="" type="checkbox"/>
d. Affect a County Redevelopment Project Area?	<input type="checkbox"/>	<input type="checkbox"/>	<input type="checkbox"/>	<input checked="" type="checkbox"/>
e. Cumulatively exceed official regional or local population projections?	<input type="checkbox"/>	<input type="checkbox"/>	<input type="checkbox"/>	<input checked="" type="checkbox"/>
f. Induce substantial population growth in an area, either directly (for example, by proposing new homes and businesses) or indirectly (for example, through extension of roads or other infrastructure)?	<input type="checkbox"/>	<input type="checkbox"/>	<input checked="" type="checkbox"/>	<input type="checkbox"/>

**Source:** Project Application Materials, GIS database, Riverside County General Plan Housing Element

**Findings of Fact:**

- a) The proposed project site currently contains no residential dwelling. Thus, the proposed project will not displace substantial numbers of existing housing, necessitating the construction of replacement housing elsewhere.
- b) The proposed project will not create permanent employment opportunities; therefore, it will not create a demand for additional housing.

Potentially Significant Impact	Less than Significant with Mitigation Incorporated	Less Than Significant Impact	No Impact
--------------------------------	--	------------------------------	-----------

- c) See 35a.
- d) The project is located within a County Redevelopment Project Area; however, the project is converting a parcel to residential use that is currently vacant. This vacant property is currently collects trash and acts as a dumping ground. The development of this parcel is consistent with the purposes and goals of the redevelopment area because the developed property will help increase property values on and near the site. There is no impact.
- e) The project proposes the subdivision of 18 acres into sixteen (16) residential parcels, which could equate to an increase of fourteen (54) additional persons<sup>1</sup>. This population increase will not exceed official regional or local population projections.
- f) The project will not induce substantial population growth in an area.

Mitigation: No mitigation required.

Monitoring: No monitoring required.

<sup>1</sup> Assuming a generation factor of 3.0 as stated on the Second District web site

Potentially Significant Impact	Less than Significant with Mitigation Incorporated	Less Than Significant Impact	No Impact
--------------------------------	--	------------------------------	-----------

**PUBLIC SERVICES** Would the project result in substantial adverse physical impacts associated with the provision of new or physically altered government facilities or the need for new or physically altered governmental facilities, the construction of which could cause significant environmental impacts, in order to maintain acceptable service ratios, response times or other performance objectives for any of the public services:

**36. Fire Services**

Source: Riverside County General Plan Safety Element

Findings of Fact:

The proposed project will have a less than significant impact on the demand for Fire services. Prior to the issuance of a certificate of occupancy, the Applicant shall comply with the provisions of Ordinance 659.10 which requires payment of the appropriate fees related to the funding and construction of facilities necessary to address the direct cumulative environmental effect generated by new development projects (COA 10.PLANNING.15). With compliance to Ordinance No 659.10, impacts to Fire services are viewed as less than significant.

Additionally, the project will not result in substantial adverse physical impacts associated with the provision of new or physically altered government facilities or the need for new or physically altered governmental facilities. As such, this project will not cause the construction that could cause significant environmental impacts, in order to maintain acceptable service ratios, response times or other performance objectives for any of the public services. Therefore, the impact is considered less than significant.

Mitigation: No mitigation measures are required.

Monitoring: No monitoring measures are required.

**37. Sheriff Services**

Source: RCIP

Findings of Fact:

The Riverside County Sheriff's Department (RCSD) provides law enforcement and crime prevention services to the project site. Similar to fire protection services, the proposed project will incrementally increase the demand for sheriff services in the project area; however, due to its limited size, the proposed project will not create a significant impact on sheriff services. Riverside County's development impact fee Ordinance No. 659.10 also collects fees for sheriff services, which is intended to offset any incremental increases in need for sheriff services (COA 10.PLANNING.15). The proposed project is required to pay these development impact fees prior to issuance of building permits. Therefore, with payment of the development impact fees pursuant to Ordinance No. 659.10, the proposed project will have a less than significant impact on sheriff services and no mitigation measures are required.

Mitigation: No mitigation measures are required.

Potentially Significant Impact	Less than Significant with Mitigation Incorporated	Less Than Significant Impact	No Impact
--------------------------------	--	------------------------------	-----------

Monitoring: No monitoring measures are required

**38. Schools**

<input type="checkbox"/>	<input type="checkbox"/>	<input checked="" type="checkbox"/>	<input type="checkbox"/>
--------------------------	--------------------------	-------------------------------------	--------------------------

Source: Riverside Unified School District correspondence, GIS database

Findings of Fact:

The Alvard Unified School District provides public education services for the project area. The applicant of this project is conditioned to pay the school impact fees for residential uses as set by State Law. Fees are required to be paid prior to issuance of building permits (COA 80.PLANNING.13). This is a standard condition of approval and is not considered unique mitigation pursuant to CEQA. Therefore, with payment of school fees the potential impact is mitigated to a less than significant level.

Mitigation: No mitigation measures are required.

Monitoring: No monitoring measures are required.

**39. Libraries**

<input type="checkbox"/>	<input type="checkbox"/>	<input checked="" type="checkbox"/>	<input type="checkbox"/>
--------------------------	--------------------------	-------------------------------------	--------------------------

Source: RCIP

Findings of Fact:

The proposed development will have impacts on library resources because it will generate end users. However, Riverside County's development impact fee Ordinance No. 659.10 also collects fees for library services, which is intended to offset any incremental increases in need for libraries. The proposed project is required to pay these development impact fees prior to issuance of building permits (Condition of Approval 10.PLANNING.15). This is a standard condition of approval and is not considered unique mitigation pursuant to CEQA. Therefore, the impact is considered less than significant.

Mitigation: No mitigation measures are required.

Monitoring: No monitoring measures are required.

**40. Health Services**

<input type="checkbox"/>	<input type="checkbox"/>	<input checked="" type="checkbox"/>	<input type="checkbox"/>
--------------------------	--------------------------	-------------------------------------	--------------------------

Source: RCIP

Findings of Fact:

The project will not create a significant additional need for additional health services. However, these types of services are normally user fee or tax-supported services. No shortage in the provision of health care service is expected as a result of the proposed project. The proposed project will not have a significant impact on health services and no mitigation measures are required.

Potentially Significant Impact	Less than Significant with Mitigation Incorporated	Less Than Significant Impact	No Impact
--------------------------------	--	------------------------------	-----------

Mitigation: No mitigation measures are required.

Monitoring: No monitoring measures are required.

**RECREATION**

**41. Parks and Recreation**

a. Would the project include recreational facilities or require the construction or expansion of recreational facilities which might have an adverse physical effect on the environment?

b. Would the project include the use of existing neighborhood or regional parks or other recreational facilities such that substantial physical deterioration of the facility would occur or be accelerated?

c. Is the project located within a C.S.A. or recreation and park district with a Community Parks and Recreation Plan (Quimby fees)?

Source: Riverside County Land Information System (RCLIS); County Ordinance No. 460, Section 10.35 (Regulating the Division of Land – Park and Recreation Fees and Dedications); County Ordinance No. 659.10 (Establishing Development Impact Fees)

Findings of Fact:

- a) The scope of the proposed project does not involve the construction or expansion of recreational facilities. Therefore, the impact is considered less than significant.
- b) Future residents of the project site could potentially use neighboring recreational facilities. Due to the size of the proposed development it is not anticipated that the project will could generate significant impacts to nearby parks or recreational facilities. Therefore, the impact is considered less than significant. Regional park fees are part of the DIF funds paid as a result of 80.PLANNING.15.
- c) The proposed project could potentially incrementally increase the use of some types of recreational facilities in the Temescal Canyon Planning Area. The project site is not located within a Community Service Area (CSA), but is required to annex into one prior to the map recording. Thus, impacts would not be considered significant.

Mitigation: No mitigation measures are required.

Monitoring: No monitoring measures are required.

**42. Recreational Trails**

Source: Open Space and Conservation Map for Western County trail alignments

Findings of Fact:



Potentially Significant Impact	Less than Significant with Mitigation Incorporated	Less Than Significant Impact	No Impact
--------------------------------	--	------------------------------	-----------

The proposed project has not incorporated any trails into its design; therefore, the project will have no impact on recreational trails.

Mitigation: No mitigation required.

Monitoring: No monitoring required.

**TRANSPORTATION/TRAFFIC** Would the project

**43. Circulation**

a) Conflict with an applicable plan, ordinance or policy establishing a measure of effectiveness for the performance of the circulation system, taking into account all modes of transportation, including mass transit and non-motorized travel and relevant components of the circulation system, including but not limited to intersections, streets, highways and freeways, pedestrian and bicycle paths, and mass transit?	<input type="checkbox"/>	<input type="checkbox"/>	<input checked="" type="checkbox"/>	<input type="checkbox"/>
b) Conflict with an applicable congestion management program, including, but not limited to level of service standards and travel demand measures, or other standards established by the county congestion management agency for designated roads or highways?	<input type="checkbox"/>	<input type="checkbox"/>	<input checked="" type="checkbox"/>	<input type="checkbox"/>
c) Result in a change in air traffic patterns, including either an increase in traffic levels or a change in location that results in substantial safety risks?	<input type="checkbox"/>	<input type="checkbox"/>	<input type="checkbox"/>	<input checked="" type="checkbox"/>
d) Alter waterborne, rail or air traffic?	<input type="checkbox"/>	<input type="checkbox"/>	<input type="checkbox"/>	<input checked="" type="checkbox"/>
e) Substantially increase hazards due to a design feature (e.g., sharp curves or dangerous intersections) or incompatible uses (e.g. farm equipment)?	<input type="checkbox"/>	<input type="checkbox"/>	<input checked="" type="checkbox"/>	<input type="checkbox"/>
f) Cause an effect upon, or a need for new or altered maintenance of roads?	<input type="checkbox"/>	<input type="checkbox"/>	<input checked="" type="checkbox"/>	<input type="checkbox"/>
g) Cause an effect upon circulation during the project's construction?	<input type="checkbox"/>	<input type="checkbox"/>	<input checked="" type="checkbox"/>	<input type="checkbox"/>
h) Result in inadequate emergency access or access to nearby uses?	<input type="checkbox"/>	<input type="checkbox"/>	<input type="checkbox"/>	<input checked="" type="checkbox"/>
i) Conflict with adopted policies, plans or programs regarding public transit, bikeways or pedestrian facilities, or otherwise substantially decrease the performance or safety of such facilities?	<input type="checkbox"/>	<input type="checkbox"/>	<input type="checkbox"/>	<input checked="" type="checkbox"/>

Source: RCIP, Riverside County Transportation Department Review, Riverside County Fire Department Review

Findings of Fact:

Potentially Significant Impact	Less than Significant with Mitigation Incorporated	Less Than Significant Impact	No Impact
--------------------------------	--	------------------------------	-----------

- a) The proposed project will increase vehicular traffic; however, The Transportation Department did not require a traffic study for the proposed project. The project will not cause an increase in traffic which is substantial in relation to the existing traffic loads and capacity of the street system. Nor will the project conflict with any County policy regarding mass transit. The impact is considered less than significant.
- b) The project site meets all parking requirements of Ordinance 348 Section 18.12 "Off-Street Parking." Therefore, there is no impact. Nor will the project conflict with an applicable congestion management plan.
- c & d) The proposed project is not located within an Airport Influence Area. The project will not change air traffic patterns, including either an increase in traffic levels or a change in location that results in substantial safety risks. Therefore, there is no impact.
- e) The proposed project will not substantially increase hazards to a design feature (e.g. sharp curves or dangerous intersections) or incompatible uses (e.g. farm equipment). The design of the streets for the project includes no such features. Therefore, there is no impact.
- f) The project will cause a slight increase in the population of the area, thus creating an increase in maintenance responsibility. A portion of property taxes are provided to the Community Services District to offset the increased cost of maintenance. Therefore, there is a less than significant impact.
- g) The project is located in an urban area. While there are many residents in the area, there are also a number of streets that can act as alternatives if Indiana Ave. requires closing at any point. Therefore, this impact is considered less than significant.
- h) The proposed project will not result in inadequate emergency access or access to nearby uses. Therefore, there is no impact.
- i) The proposed project will not conflict with adopted policies supporting alternative transportation (e.g. bus turnouts, bicycle racks). Therefore, there is no impact.

Mitigation: No mitigation required.

Monitoring: No monitoring required.

**44. Bike Trails**

<input type="checkbox"/>	<input type="checkbox"/>	<input type="checkbox"/>	<input checked="" type="checkbox"/>
--------------------------	--------------------------	--------------------------	-------------------------------------

Source: RCIP

Findings of Fact:

The project is not located adjacent to or nearby any designated bike trails. Therefore, there is no impact.

Mitigation: No mitigation measures are required.

Monitoring: No monitoring measures are required.

Potentially Significant Impact	Less than Significant with Mitigation Incorporated	Less Than Significant Impact	No Impact
--------------------------------	--	------------------------------	-----------

**UTILITY AND SERVICE SYSTEMS** Would the project

**45. Water**

a) Require or result in the construction of new water treatment facilities or expansion of existing facilities, the construction of which would cause significant environmental effects?	<input type="checkbox"/>	<input type="checkbox"/>	<input type="checkbox"/>	<input checked="" type="checkbox"/>
b) Have sufficient water supplies available to serve the project from existing entitlements and resources, or are new or expanded entitlements needed?	<input type="checkbox"/>	<input type="checkbox"/>	<input checked="" type="checkbox"/>	<input type="checkbox"/>

Source: Department of Environmental Health Review

Findings of Fact:

- a) The proposed project is served by the City of Riverside service area and will not result in the construction of new water treatment facilities or expansion of existing facilities, the construction of which would cause significant environmental effects. Sufficient infrastructure exists as evidenced in the will serve letter issued for the site. Therefore, there is no impact.
- b) It is anticipated that the project will have sufficient water supplies available and would not require new or expanded entitlements to serve the project. Therefore, the impact is considered less than significant.

Mitigation: No mitigation measures are required.

Monitoring: No monitoring measures are required.

**46. Sewer**

a) Require or result in the construction of new wastewater treatment facilities, including septic systems, or expansion of existing facilities, the construction of which would cause significant environmental effects?	<input type="checkbox"/>	<input type="checkbox"/>	<input checked="" type="checkbox"/>	<input type="checkbox"/>
b) Result in a determination by the wastewater treatment provider that serves or may service the project that it has adequate capacity to serve the project's projected demand in addition to the provider's existing commitments?	<input type="checkbox"/>	<input type="checkbox"/>	<input checked="" type="checkbox"/>	<input type="checkbox"/>

Source: Department of Environmental Health Review

Findings of Fact:

- a-b) Adequate infrastructure exists in Indiana Ave. to accommodate a sewer connection. The wastewater levels generated by a project this size will not exceed the capacity of the existing treatment facilities, as evidenced by the will serve letter for the project. Therefore, the impact is considered less than significant.

Mitigation: No mitigation measures are required.

Potentially Significant Impact	Less than Significant with Mitigation Incorporated	Less Than Significant Impact	No Impact
--------------------------------	--	------------------------------	-----------

**Monitoring:** No monitoring measures are required.

**47. Solid Waste**

a) Is the project served by a landfill with sufficient permitted capacity to accommodate the project's solid waste disposal needs?	<input type="checkbox"/>	<input type="checkbox"/>	<input checked="" type="checkbox"/>	<input type="checkbox"/>
b) Does the project comply with federal, state, and local statutes and regulations related to solid wastes including the CIWMP (County Integrated Waste Management Plan)?	<input type="checkbox"/>	<input type="checkbox"/>	<input checked="" type="checkbox"/>	<input type="checkbox"/>

**Source:** RCIP, Riverside County Waste Management District correspondence

**Findings of Fact:**

a-b) The project is relatively small and will not generate significant amounts of construction or demolition waste. The project will be served by Riverside County Waste Management Department. The proposed project will not require nor result in the construction of new landfill facilities, including the expansion of existing facilities.

**Mitigation:** No mitigation required.

**Monitoring:** No monitoring required.

**48. Utilities**

Would the project impact the following facilities requiring or resulting in the construction of new facilities or the expansion of existing facilities; the construction of which could cause significant environmental effects?

a) Electricity?	<input type="checkbox"/>	<input type="checkbox"/>	<input checked="" type="checkbox"/>	<input type="checkbox"/>
b) Natural gas?	<input type="checkbox"/>	<input type="checkbox"/>	<input checked="" type="checkbox"/>	<input type="checkbox"/>
c) Communications systems?	<input type="checkbox"/>	<input type="checkbox"/>	<input checked="" type="checkbox"/>	<input type="checkbox"/>
d) Storm water drainage?	<input type="checkbox"/>	<input type="checkbox"/>	<input checked="" type="checkbox"/>	<input type="checkbox"/>
e) Street lighting?	<input type="checkbox"/>	<input type="checkbox"/>	<input checked="" type="checkbox"/>	<input type="checkbox"/>
f) Maintenance of public facilities, including roads?	<input type="checkbox"/>	<input type="checkbox"/>	<input checked="" type="checkbox"/>	<input type="checkbox"/>
g) Other governmental services?	<input type="checkbox"/>	<input type="checkbox"/>	<input checked="" type="checkbox"/>	<input type="checkbox"/>

**Source:** RCIP

**Findings of Fact:**

a,b,c) The project proposes the addition of sixteen (16) residential dwelling units. The project will require utility services in the form of electricity, natural gas, and telecommunications. Each of the utility systems is available at the project site and lines will have to be extended onto the site, which will already be disturbed by grading and other construction activities. These impacts are considered less than significant based on the availability of existing public facilities that support local systems. Compliance with the requirements of Southern California Edison, Southern California Gas, and the telephone company will ensure that potential impacts to utility systems are reduced to a non-significant level.

Potentially Significant Impact	Less than Significant with Mitigation Incorporated	Less Than Significant Impact	No Impact
--------------------------------	--	------------------------------	-----------

- d) Storm water drainage facilities exist in Indiana Ave. with capacity to accept storm water drainage. There will be no impacts to the surrounding areas.
- e) Additional street lights will be required. There is an LLMD for the area that services the site and will draw funds from property taxes to offset maintenance costs. These impacts are considered less than significant based on the availability of existing public facilities that support local systems.
- f) Based on data available at this time, no offsite utility improvements will be required to support this project.
- g) The project will not require additional government services.

Mitigation: No mitigation required.

Monitoring: No monitoring required.

**49. Energy Conservation**

- a) Would the project conflict with any adopted energy conservation plans?

Source:

Findings of Fact:

- a) The County has not adopted any energy conservation plans, nor do any State or Federal energy conservation plans apply to the project site. There is no impact.

Mitigation: No mitigation required.

Monitoring: No monitoring required

**MANDATORY FINDINGS OF SIGNIFICANCE**

- 50. Does the project have the potential to substantially degrade the quality of the environment, substantially reduce the habitat of a fish or wildlife species, cause a fish or wildlife population to drop below self-sustaining levels, threaten to eliminate a plant or animal community, reduce the number or restrict the range of a rare or endangered plant or animal, or eliminate important examples of the major periods of California history or prehistory?

Source: Staff review, Project Application Materials

Potentially Significant Impact	Less than Significant with Mitigation Incorporated	Less Than Significant Impact	No Impact
--------------------------------	--	------------------------------	-----------

**Findings of Fact:** Implementation of the proposed project would not substantially degrade the quality of the environment, substantially reduce the habitat of fish or wildlife species, cause a fish or wildlife populations to drop below self-sustaining levels, threaten to eliminate a plant or animal community, or reduce the number or restrict the range of a rare or endangered plant or animal, or eliminate important examples of the major periods of California history or prehistory.

51. Does the project have impacts which are individually limited, but cumulatively considerable? ("Cumulatively considerable" means that the incremental effects of a project are considerable when viewed in connection with the effects of past projects, other current projects and probable future projects)?

<input type="checkbox"/>	<input type="checkbox"/>	<input checked="" type="checkbox"/>	<input type="checkbox"/>
--------------------------	--------------------------	-------------------------------------	--------------------------

**Source:** Staff review, Project Application Materials

**Findings of Fact:** The project does not have impacts which are individually limited, but cumulatively considerable. The land subdivision will increase the total number of residential units in the area; however the area is urbanized and already has the capacity to accommodate the project in terms of physical needs such as sewer, and in terms of service needs such as fire and police. The introduction of minor amounts of new possible residential sites will not cumulatively impact the area as adequate resources and infrastructure exist to accommodate the increase in capacity.

52. Does the project have environmental effects that will cause substantial adverse effects on human beings, either directly or indirectly?

<input type="checkbox"/>	<input type="checkbox"/>	<input checked="" type="checkbox"/>	<input type="checkbox"/>
--------------------------	--------------------------	-------------------------------------	--------------------------

**Source:** Staff review, project application

**Findings of Fact:** The proposed project would not result in environmental effects which would cause substantial adverse effects on human beings, either directly or indirectly.

## VI. EARLIER ANALYSES

Earlier analyses may be used where, pursuant to the tiering, program EIR, or other CEQA process, an effect has been adequately analyzed in an earlier EIR or negative declaration as per California Code of Regulations, Section 15063 (c) (3) (D). In this case, a brief discussion should identify the following:

Earlier Analyses Used, if any:

CAPCOA, CEQA and Climate Change, January 2008.

GIS: Riverside County Geographic Information System database.

MSHCP: Multi-Species habitat conservation Program, Adopted June 17, 2003.

Riverside County General Plan, Adopted October 7, 2003.

Location Where Earlier Analyses, if used, are available for review:

Potentially Significant Impact	Less than Significant with Mitigation Incorporated	Less Than Significant Impact	No Impact
--------------------------------	--	------------------------------	-----------

Location: County of Riverside Planning Department  
 4080 Lemon Street, 9th Floor  
 Riverside, CA 92505

**VII. AUTHORITIES CITED**

Authorities cited: Public Resources Code Sections 21083 and 21083.05; References: California Government Code Section 65088.4; Public Resources Code Sections 21080(c), 21080.1, 21080.3, 21082.1, 21083, 21083.05, 21083.3, 21093, 21094, 21095 and 21151; *Sundstrom v. County of Mendocino* (1988) 202 Cal.App.3d 296; *Leonoff v. Monterey Board of Supervisors* (1990) 222 Cal.App.3d 1337; *Eureka Citizens for Responsible Govt. v. City of Eureka* (2007) 147 Cal.App.4th 357; *Protect the Historic Amador Waterways v. Amador Water Agency* (2004) 116 Cal.App.4th at 1109; *San Franciscans Upholding the Downtown Plan v. City and County of San Francisco* (2002) 102 Cal.App.4th 656.

File: PM36341 EA.doc

Revised: 9/27/2012 6:43 AM

TRACT MAP Tract #: TR33248

Parcel: 135-204-007

10. GENERAL CONDITIONS

EVERY DEPARTMENT

10. EVERY. 1

MAP - PROJECT DESCRIPTION

RECOMMND

The land division hereby permitted is a Tentative Tract Map Schedule 'A' subdivision of 18 acres into 16 single family residential lots with a minimum lot size of 10,000 square feet and one (1) 6.33 acre lot for open space.

10. EVERY. 2

MAP - HOLD HARMLESS

RECOMMND

The applicant/permittee or any successor-in-interest shall defend, indemnify, and hold harmless the County of Riverside or its agents, officers, and employees (COUNTY) from the following:

(a) any claim, action, or proceeding against the COUNTY to attack, set aside, void, or annul an approval of the COUNTY, its advisory agencies, appeal boards, or legislative body concerning the TENTATIVE MAP, which action is brought within the time period provided for in California Government Code, Section 66499.37; and,

(b) any claim, action or proceeding against the COUNTY to attack, set aside, void or annul any other decision made by the COUNTY concerning the TENTATIVE MAP, including, but not limited to, decisions made in response to California Public Records Act requests.

The COUNTY shall promptly notify the applicant/permittee of any such claim, action, or proceeding and shall cooperate fully in the defense. If the COUNTY fails to promptly notify the applicant/permittee of any such claim, action, or proceeding or fails to cooperate fully in the defense, the applicant/permittee shall not, thereafter, be responsible to defend, indemnify or hold harmless the COUNTY.

The obligations imposed by this condition include, but are not limited to, the following: the applicant/permittee shall pay all legal services expenses the COUNTY incurs in connection with any such claim, action or proceeding, whether it incurs such expenses directly, whether it is ordered by a court to pay such expenses, or whether it incurs such expenses by providing legal services through its Office of County Counsel.



TRACT MAP Tract #: TR33248

Parcel: 135-204-007

10. GENERAL CONDITIONS

10. EVERY. 3

MAP - DEFINITIONS

RECOMMND

The words identified in the following list that appear in all capitals in the attached conditions of Tentative Tract Map No. 33248 shall be henceforth defined as follows:

TENTATIVE MAP = Tentative Tract Map No. 33248, Amended No. 2, dated 9/20/12.

EXHIBIT W = Wall and Fence Plan dated 9/26/12

EXHIBIT L = Landscape plan dated 9/26/12

FINAL MAP = Final Map or Parcel Map for the TENTATIVE MAP whether recorded in whole or in phases.

10. EVERY. 4

MAP - 90 DAYS TO PROTEST

RECOMMND

The land divider has 90 days from the date of approval of these conditions to protest, in accordance with the procedures set forth in Government Code Section 66020, the imposition of any and all fees, dedications, reservations and/or other exactions imposed on this project as a result of the approval or conditional approval of this project.

BS GRADE DEPARTMENT

10.BS GRADE. 1

MAP - GENERAL INTRODUCTION

RECOMMND

Improvements such as grading, filling, stockpiling, over excavation and recompaction, and base or paving which require a grading permit are subject to the included Building and Safety Department conditions of approval.

10.BS GRADE. 3

MAP - OBEY ALL GDG REGS

RECOMMND

All grading shall conform to the California Building Code, Ordinance 457, and all other relevant laws, rules, and regulations governing grading in Riverside County and prior to commencing any grading which includes 50 or more cubic yards, the applicant shall obtain a grading permit from the Building and Safety Department.

10.BS GRADE. 4

MAP - DISTURBS NEED G/PMT

RECOMMND

Ordinance 457 requires a grading permit prior to clearing, grubbing, or any top soil disturbances related to construction grading.

TRACT MAP Tract #: TR33248

Parcel: 135-204-007

10. GENERAL CONDITIONS

10.BS GRADE. 6 MAP - NPDES INSPECTIONS

RECOMMND

Construction activities including clearing, stockpiling, grading or excavation of land which disturbs less than 1 acre and requires a grading permit or construction Building permit shall provide for effective control of erosion, sediment and all other pollutants year-round. The permit holder shall be responsible for the installation and monitoring of effective erosion and sediment controls. Such controls will be evaluated by the Department of Building and Safety periodically and prior to permit Final to verify compliance with industry recognized erosion control measures.

Construction activities including but not limited to clearing, stockpiling, grading or excavation of land, which disturbs 1 acre or more or on-sites which are part of a larger common plan of development which disturbs less than 1 acre are required to obtain coverage under the construction general permit with the State Water Resources Control Board. You are required to provide proof of WDID# and keep a current copy of the storm water pollution prevention plan (SWPPP) on the construction site and shall be made available to the Department of Building and Safety upon request.

Year-round, Best Management Practices (BMP's) shall be maintained and be in place for all areas that have been graded or disturbed and for all material, equipment and/or operations that need protection. Stabilized Construction Entrances and project perimeter linear barriers are required year round. Removal BMP's (those BMP's which must be temporarily removed during construction activities) shall be in place at the end of each working day.

Monitoring for erosion and sediment control is required and shall be performed by the QSD or QSP as required by the Construction General Permit. Stormwater samples are required for all discharge locations and projects may not exceed limits set forth by the Construction General Permit Numeric Action Levels and/or Numeric Effluent Levels. A Rain Event Action Plan is required when there is a 50% or greater forecast of rain within the 48 hours, by the National Weather Service or whenever rain is imminent. The QSD or QSP must print and save records of the precipitation forecast for the project location area from (<http://www.srh.noaa.gov/forecast>) and must accompany monitoring reports and sampling test data. A Rain gauge is

TRACT MAP Tract #: TR33248

Parcel: 135-204-007

10. GENERAL CONDITIONS

10.BS GRADE. 6                    MAP - NPDES INSPECTIONS (cont.)                    RECOMMND

required on site. The Department of Building and Safety will conduct periodic NPDES inspections of the site throughout the recognized storm season to verify compliance with the Construction General Permit and Stormwater ordinances and regulations.

10.BS GRADE. 7                    MAP - EROS CNTRL PROTECT                    RECOMMND

Graded but undeveloped land shall provide, in addition to erosion control planting, any drainage facility deemed necessary to control or prevent erosion. Additional erosion protection may be required during the rainy season from October 1, to May 31.

10.BS GRADE. 8                    MAP - DUST CONTROL                    RECOMMND

All necessary measures to control dust shall be implemented by the developer during grading. A PM10 plan may be required at the time a grading permit is issued.

10.BS GRADE. 9                    MAP - 2:1 MAX SLOPE RATIO                    RECOMMND

Graded slopes shall be limited to a maximum steepness ratio of 2:1 (horizontal to vertical) unless otherwise approved.

10.BS GRADE. 11                    MAP - MINIMUM DRNAGE GRADE                    RECOMMND

Minimum drainage grade shall be 1% except on portland cement concrete where .35% shall be the minimum.

10.BS GRADE. 12                    MAP - DRNAGE & TERRACING                    RECOMMND

Provide drainage facilities and terracing in conformance with the California Building Code's chapter on "EXCAVATION & GRADING".

10.BS GRADE. 13                    MAP - SLOPE SETBACKS                    RECOMMND

Observe slope setbacks from buildings & property lines per the California Building Code as amended by Ordinance 457.

10.BS GRADE. 19                    MAP - RETAINING WALLS                    RECOMMND

Lots which propose retaining walls will require separate permits. They shall be obtained prior to the issuance of any other building permits - unless otherwise approved by

TRACT MAP Tract #: TR33248

Parcel: 135-204-007

10. GENERAL CONDITIONS

10.BS GRADE. 19            MAP - RETAINING WALLS (cont.)            RECOMMND

the Building and Safety Director. The walls shall be designed by a Registered Civil Engineer - unless they conform to the County Standard Retaining Wall designs shown on the Building and Safety Department form 284-197.

10.BS GRADE. 23            MAP - MANUFACTURED SLOPES            RECOMMND

Plant and irrigate all manufactured slopes equal to or greater than 3 feet in vertical height with drought tolerant grass or ground cover; slopes 15 feet or greater in vertical height shall also be planted with drought tolerant shrubs or trees in accordance with the requirements of Ordinance 457.

10.BS GRADE. 24            MAP - FINISH GRADE            RECOMMND

Finish grade shall be sloped to provide proper drainage away from all exterior foundation walls in accordance with the California Building Code and Ordinance 457.

FIRE DEPARTMENT

10.FIRE. 1                MAP-#50-BLUE DOT REFLECTORS            RECOMMND

Blue retroreflective pavement markers shall be mounted on private streets, public streets and driveways to indicate location of fire hydrants. Prior to installation, placement of markers must be approved by the Riverside County Fire Department.

10.FIRE. 2                MAP-#16-HYDRANT/SPACING            RECOMMND

Schedule A fire protection approved standard fire hydrants, (6"x4"x2 1/2") located one at each street intersection and spaced no more than 330 feet apart in any direction, with no portion of any lot frontage more than 165 feet from a hydrant. Minimum fire flow shall be 1000 GPM for 2 hour duration at 20 PSI. Shall include perimeter streets at each intersection and spaced 1,000 feet apart.

FLOOD RI DEPARTMENT

10.FLOOD RI. 1            MAP- FLOOD HAZARD REPORT            RECOMMND

Updated 7/30/12: The proposed BMPs included in the original Water Quality Management Plan (WQMP)

TRACT MAP Tract #: TR33248

Parcel: 135-204-007

10. GENERAL CONDITIONS

10.FLOOD RI. 1

MAP- FLOOD HAZARD REPORT (cont.)

RECOMMND

submittal reflects previous permit requirements. The applicant is advised that the final project WQMP shall comply with the latest WQMP permit requirement in effect at the time permits are issued. The current WQMP includes Low Impact Development (LID) provisions stipulated in Order No. R8-2010-0033. The preliminary WQMP submitted at the tentative stage does not comply with the new guidance and the proposed enhanced vegetated swale is not applicable, however, there appears to be adequate area if LID is implemented on each lot. LID measures include, but are not limited to, water quality impacts being addressed on an individual lot basis prior to entering the street.

Tract Map 33248 is a proposal to subdivide 18 acres into 16 residential lots (with lot sizes ranging from one-quarter to full acre) in the Home Gardens area. The site is located on the south side of Indiana Avenue, approximately 800 feet east of Lincoln Street. Change of Zone 07270, which proposes to change the current zoning designation from Residential Agriculture 2-Acre Minimum (R-A-2) to One Family Dwellings - 10,000 Square Foot Minimum (R-1-10,000), is being processed concurrently.

Our review indicates the site receives small amounts of storm runoff from the hills to the south and east. The District owned and maintained Lincoln Channel is approximately 1000 feet west of the site. The District believes that Lincoln Channel has capacity for the flows from this development and would serve as an adequate outlet.

The proposed drainage plan collects the offsite runoff from the hills to the south and would be collected in an interceptor channel which surrounds the site. The bulk of this runoff would be discharged into V-ditches, constructed in drainage easements on lots 6 and 9. Storm drains would convey the flow through the site and out to a proposed 36" storm drain which travels along Indiana Avenue until it connects with the District owned Lincoln Channel to the west. A small amount of offsite runoff is captured in the V-ditch along the sides of the project and routed into Indiana Avenue where it is contained by the curb and gutter system.

Onsite runoff is captured in catch basins located at the

TRACT MAP Tract #: TR33248

Parcel: 135-204-007

10. GENERAL CONDITIONS

10.FLOOD RI. 1                    MAP- FLOOD HAZARD REPORT (cont.) (cont.)                    RECOMMND

bottom of "A" Street where they are conveyed into the proposed storm drain along Indiana Avenue. A small amount of onsite runoff from portions of lots 2, 3, 4 and 5 would be captured by a V-ditch along the western edge of the site. There it would be outletted to an existing down-drain constructed in a drainage easement to Greywood Court of adjacent Tract No. 22649. Since the developed condition would discharge far less runoff into this down-drain than the existing condition, the drainage scheme is considered adequate. However, care shall be taken in the design of the outlet from the V-ditch.

To mitigate the development's impact to water quality, the applicant has submitted a preliminary project specific Water Quality Management Plan (WQMP). An enhanced vegetated swale is proposed at the northwest corner of the site as a treatment control BMP. The submitted WQMP appears to be adequate for this phase of development. A final WQMP shall be submitted prior to grading and/or building permit issuance.

The District has reviewed the 2nd amended exhibit for this project and has no objections to this proposal.

10.FLOOD RI. 3                    MAP 10 YR CURB - 100 YR ROW                    RECOMMND

The 10 year storm flow shall be contained within the curb and the 100 year storm flow shall be contained within the street right of way. When either of these criteria is exceeded, additional drainage facilities shall be installed. The property shall be graded to drain to the adjacent street or an adequate outlet.

10.FLOOD RI. 4                    MAP 100 YR SUMP OUTLET                    RECOMMND

Drainage facilities outletting sump conditions shall be designed to convey the tributary 100 year storm flows. Additional emergency escape shall also be provided.

10.FLOOD RI. 5                    MAP PERP DRAINAGE PATTERNS                    RECOMMND

The property's street and lot grading shall be designed in a manner that perpetuates the existing natural drainage patterns with respect to tributary drainage areas, outlet points and outlet conditions. Otherwise, a drainage easement shall be obtained from the affected property

TRACT MAP Tract #: TR33248

Parcel: 135-204-007

10. GENERAL CONDITIONS

10.FLOOD RI. 5                    MAP PERP DRAINAGE PATTERNS (cont.)                    RECOMMND

owners for the release of concentrated or diverted storm flows. A copy of the recorded drainage easement shall be submitted to the District for review.

10.FLOOD RI. 7                    MAP OWNER MAINT NOTICE                    RECOMMND

The subdivider shall record sufficient documentation to advise purchasers of any lot within the subdivision that the owners of individual lots are responsible for the maintenance of the drainage facility within the drainage easements shown on the final map.

10.FLOOD RI. 15                    MAP INTERCEPTOR DRAIN CRITERIA                    RECOMMND

The criteria for maintenance access of terrace/interceptor is as follows: flows between 1-5 cfs shall have a 5-foot wide access road, flows between 6-10 cfs shall be a minimum 6-foot rectangular channel. Terrace/interceptor drains are unacceptable for flows greater than 10 cfs. Flows greater than 10 cfs shall be brought to the street.

10.FLOOD RI. 16                    MAP WQMP ESTABL MAINT ENTITY                    RECOMMND

This project proposes BMP facilities that will require maintenance by a public agency or homeowner's association. To ensure that the public is not unduly burdened with future costs, prior to final approval or recordation of this case, the District will require an acceptable financial mechanism be implemented to provide for maintenance of treatment control BMPs in perpetuity. This may consist of a mechanism to assess individual benefiting property owners, or other means approved by the District. The site's treatment control BMPs must be shown on the project's improvement plans - either the street plans, grading plans, or landscaping plans. The type of improvement plans that will show the BMPs will depend on the selected maintenance entity.

10.FLOOD RI. 17                    MAP SUBMIT FINAL WQMP>PRELIM                    RECOMMND

In compliance with Santa Ana Region and San Diego Region Regional Water Quality Control Board Orders, and Beginning January 1, 2005, projects submitted within the western region of the unincorporated area of Riverside County for discretionary approval will be required to comply with the Water Quality Management Plan for Urban Runoff (WQMP). The

TRACT MAP Tract #: TR33248

Parcel: 135-204-007

10. GENERAL CONDITIONS

10.FLOOD RI. 17

MAP SUBMIT FINAL WQMP>PRELIM (cont.)

RECOMMND

WQMP addresses post-development water quality impacts from new development and redevelopment projects. The WQMP requirements will vary depending on the project's geographic location (Santa Ana, Santa Margarita or Whitewater River watersheds). The WQMP provides detailed guidelines and templates to assist the developer in completing the necessary studies. These documents are available on-line at:  
[www.floodcontrol.co.riverside.ca.us](http://www.floodcontrol.co.riverside.ca.us) under Programs and Services, Stormwater Quality.

To comply with the WQMP a developer must submit a "Project Specific" WQMP. This report is intended to a) identify potential post-project pollutants and hydrologic impacts associated with the development; b) identify proposed mitigation measures (BMPs) for identified impacts including site design, source control and treatment control post-development BMPs; and c) identify sustainable funding and maintenance mechanisms for the aforementioned BMPs. A template for this report is indicated as 'exhibit A' on the website above. A final Project Specific WQMP must be approved by the District prior to issuance of building or grading permits.

Projects that require a Project Specific WQMPs were required to submit a PRELIMINARY Project Specific WQMP along with the land-use application package in the tentative phase of development in order to obtain recommended conditions of approval. The developer has submitted a report that minimally meets the criteria for a preliminary project specific WQMP of addressing points a, b, and c above. It shall be noted that while the preliminary project specific WQMP was adequate at that stage, the preliminary WQMP report will need significant revisions at the improvement plan check phase of the development in order to meet the requirements of a final project specific WQMP - including detailed drawings for the BMPs along with all supporting calculations. It should also be noted that if 401 certification is necessary for the project, the Water Quality Control Board may require additional water quality measures.

10.FLOOD RI. 19

MAP BMP MAINTENANCE & INSPECT

RECOMMND

The CC&R's for the development's Home/Property Owners Association (HOA/POA) shall contain provisions for all



TRACT MAP Tract #: TR33248

Parcel: 135-204-007

10. GENERAL CONDITIONS

10.FLOOD RI. 19

MAP BMP MAINTENANCE & INSPECT (cont.)

RECOMMND

privately owned structural best management practices (BMPs) to be inspected, and if required, cleaned no later than October 15 each year. The CC&R's shall identify the entity that will inspect and maintain all structural BMPs within the project boundaries. A copy of the CC&R's shall be submitted to the District for review and approval prior to the recordation of the map.

PLANNING DEPARTMENT

10.PLANNING. 3

MAP - IF HUMAN REMAINS FOUND

RECOMMND

The developer/permit holder or any successor in interest shall comply with the following codes for the life of this project:

If human remains are encountered, State Health and Safety Code Section 7050.5 states that no further disturbance shall occur until the County Coroner has made the necessary findings as to origin. Further, pursuant to Public Resources Code Section 5097.98 (b), remains shall be left in place and free from disturbance until a final decision as to the treatment and their disposition has been made. If the Riverside County Coroner determines the remains to be Native American, the Native American Heritage Commission shall be contacted within the period specified by law. Subsequently, the Native American Heritage Commission shall identify the "Most Likely Descendant." The Most Likely Descendant shall then make recommendations and engage in consultation with the County and the property owner concerning the treatment of the remains as provided in Public Resources Code Section 5097.98. Human remains from other ethnic/cultural groups with recognized historical associations to the project area shall also be subject to consultation between appropriate representatives from that group and the County Planning /Director.

10.PLANNING. 4

MAP - INADVERTANT ARCHAEO FIND

RECOMMND

The developer/permit holder or any successor in interest shall comply with the following for the life of this project:

If during ground disturbance activities, cultural resources are discovered that were not assessed by the archaeological

TRACT MAP Tract #: TR33248

Parcel: 135-204-007

10. GENERAL CONDITIONS

10.PLANNING. 4

MAP - INADVERTANT ARCHAEO FIND (cont.)

RECOMMND

reports and/or environmental assessment conducted prior to project approval, the following procedures shall be followed. A cultural resources site is defined, for this condition, as being three or more artifacts in close association with each other, but may include fewer artifacts if the area of the find is determined to be of significance due to its sacred or cultural importance.

1.All ground disturbance activities within 100 feet of the discovered cultural resource shall be halted until a meeting is convened between the developer, the project archaeologist, the Native American tribal representative (or other appropriate ethnic/cultural group representative), and the Planning Director to discuss the significance of the find.

2.At the meeting, the significance of the discoveries shall be discussed and after consultation with the Native American tribal (or other appropriate ethnic/cultural group representative) and the archaeologist, a decision is made, with the concurrence of the Planning Director, as to the appropriate mitigation (documentation, recovery, avoidance, etc) for the cultural resource.

3.Further ground disturbance shall not resume within the area of the discovery until an agreement has been reached by all parties as to the appropriate preservation or mitigation measures.

10.PLANNING. 5

MAP - LC LANDSCAPE REQUIREMENT

RECOMMND

The developer/ permit holder shall:

- 1)Ensure all landscape and irrigation plans are in conformance with the APPROVED EXHIBITS;
- 2)Ensure all landscaping is provided with California Friendly landscaping and a weather based irrigation controller(s) as defined by County Ordinance No. 859;
- 3)Ensure that irrigation plans which may use reclaimed water conform with the requirements of the local water purveyor; and,
- 4)Be responsible for maintenance, viability and upkeep of all slopes, landscaped areas, and irrigation systems until the successful completion of the twelve (12) month inspection or those operations become the responsibility of the individual property owner(s), a property owner's association, or any other successor-in-interest, whichever

TRACT MAP Tract #: TR33248

Parcel: 135-204-007

10. GENERAL CONDITIONS

10.PLANNING. 5

MAP - LC LANDSCAPE REQUIREMENT (cont.)

RECOMMND

occurs later if it applies for common areas or HOA.

To ensure ongoing maintenance, the developer/ permit holder or any successor in interest shall:

1)Connect to a reclaimed water supply for landscape irrigation purposes when reclaimed water is made available for common areas if it applies.

2)Ensure that landscaping, irrigation and maintenance systems comply with the Riverside County Guide to California Friendly Landscaping, and Ordinance No. 859.

3)Ensure that all landscaping is healthy, free of weeds, disease and pests.

10.PLANNING. 6

MAP - GEO02078

RECOMMND

County Geologic Report (GEO) No. 2078, submitted for this project (TR33248) was prepared by RGS Engineering Geology and is entitled: "Engineering Geologic Report, Proposed Residential Development, 16 Acre Property (APN 135-280-001), South Side of Indiana Avenue, Just East of Graywood Court, Riverside, California, Project No. 1298-01", dated June 29, 2006. In addition the following reports were submitted for this project:

"Response to County Review Sheets Dated September 12, 2008, Tentative Tract 33248, 16 Acres property, APN 135-280-001, Southside of Indiana Avenue, Just East of Graywood Court, Riverside, California", prepared by GeoMat Testing Laboratories, Inc., dated January 23, 2010.

"Preliminary Soil Investigation Report, Property Southeast of Graywood and Indiana Avenue, County of Riverside, California, Project No. 6012-01" Prepared by GeoMat Testing Laboratories, Inc., dated May 24, 2006.

"Acknowledgement For Consultant of Record and Response to Riverside County Planning Department Geotechnical Report Review Check Corrections, Dated March 2, 2012, Proposed Residential Development, Tentative Tract 33248, 16 Acre Property (APN 135-280-001), South Side of Indiana Avenue, Just East of Graywood Court, Riverside, California", prepared by Soil Exploration Company, Inc., dated June 26, 2012.

Engineering Geologic Response, Riverside County Review Comments #2 (CGR No. 2078), Proposed Residential

TRACT MAP Tract #: TR33248

Parcel: 135-204-007

10. GENERAL CONDITIONS

10.PLANNING. 6

MAP - GEO02078 (cont.)

RECOMMND

Development, 16 Acre property (APN 135-280-001), south Side of Indiana Avenue, Just east of Graywood Court, Riverside, California", by RGS Engineering Geology, dated July 17, 2012.

These documents are herein incorporated as a part of GEO02078.

GEO02078 concluded:

- 1.No faults are known to traverse the site.
- 2.The potential for ground rupture to impact the site during a tectonic event is considered low.
- 3.The potential for liquefaction hazard to impact the proposed development is low.
- 4.The potential for seismically induced settlement is low.
- 5.The proposed cut slopes are expected to expose granitic bedrock along the slope face. The proposed cut is generally not susceptible to block or planar failure at an inclination of 2:1 or less.
- 6.Minor spalling and pop-outs along the slope face will likely create an accumulation of debris along the toe of slope over time. This condition is not considered a hazard, but may require routine cleaning and removal of debris from the toe of slope.
- 7.The dense granitic rock when excavated will generate oversize material that requires special handling or export from the site.
- 8.The potential for landslide hazard to impact the proposed development is low.

GEO02087 recommended:

- 1.Geologic mapping of the outcrops during grading to identify any loose rocks that could impact the development.
- 2.Remove or secure in-place loose rocks.

TRACT MAP Tract #: TR33248

Parcel: 135-204-007

10. GENERAL CONDITIONS

10.PLANNING. 6 MAP - GEO02078 (cont.) (cont.)

RECOMMND

3.All alluvium, unsuitable material and uncertified fill should be removed to granitic bedrock.

4.All drainage courses and canyon fills with more than 10 feet of fill, cut/fill interfaces and fill keys should be provided subdrains.

GEO No. 2078 satisfies the requirement for a liquefaction study for Planning/CEQA purposes. GEO No. 2078 is hereby accepted for Planning purposes. Engineering and other Uniform Building Code parameters where not included as a part of this review or approval. This approval is not intended and should not be misconstrued as approval for grading permit. Engineering and other building code parameters will be reviewed and additional comments and/or conditions may be imposed by the Building and Safety Department upon application for grading and/or building permits.

10.PLANNING. 7 MAP - MAP ACT COMPLIANCE

RECOMMND

This land division shall comply with the State of California Subdivision Map Act and to all requirements of County Ordinance No. 460, Schedule A, unless modified by the conditions listed herein.

10.PLANNING. 8 MAP - FEES FOR REVIEW

RECOMMND

Any subsequent review/approvals required by the conditions of approval, including but not limited to grading or building plan review or review of any mitigation monitoring requirement, shall be reviewed on an hourly basis, or other appropriate fee, as listed in county Ordinance No. 671. Each submittal shall be accompanied with a letter clearly indicating which condition or conditions the submittal is intended to comply with.

10.PLANNING. 13 MAP - OFFSITE SIGNS ORD 679.4

RECOMMND

No offsite subdivision signs advertising this land Division/development are permitted, other than those allowed under Ordinance No. 679.4. Violation of this condition of approval may result in no further permits of any type being issued for this subdivision until the unpermitted signage is removed.

TRACT MAP Tract #: TR33248

Parcel: 135-204-007

10. GENERAL CONDITIONS

10.PLANNING. 14 MAP - RES. DESIGN STANDARDS

RECOMMND

The design standards for the subdivision are as follows:

- a. Lots created by this map shall conform to the design standards of the R-1-10,000 zone.
- b. The front yard setback is 20 feet.
- c. The side yard setback is 5 feet.
- d. The street side yard setback is 10 feet.
- e. The rear yard setback is 10 feet, except where a rear yard abuts a street, then the setback shall be the same as the front yard setback, in accordance with Section 21.77 of Ordinance No. 348.
- f. The maximum height of any building is 40 feet.
- g. The maximum height of a communication tower and/or broadcasting antenna is 50 feet.
- h. The minimum parcel size is 10,000 square feet.
- i. No more than 50% of the lot shall be covered by structure.
- j. Residential driveway approaches shall be a minimum of 12 feet and a maximum of 30 feet in width, and 20 feet of full height curb is required between driveways within any one property frontage, in accordance with Ord. No. 461, Standard No. 207.

EXCEPT AS ALLOWED BY ORDINANCE NO. 348, AND THE COUNTYWIDE DESIGN STANDARDS AND GUIDELINES, THERE SHALL BE NO ENCROACHMENT INTO ANY SETBACK.

10.PLANNING. 15 MAP - ORD NO. 659 (DIF)

RECOMMND

Prior to the issuance of either a certificate of occupancy or prior to building permit final inspection, the applicant shall comply with the provisions of Riverside County Ordinance No. 659, which requires the payment of the appropriate fee set forth in the Ordinance. Riverside County Ordinance No. 659 has been established to set forth policies, regulations and fees related to the funding and construction of facilities necessary to address the direct and cumulative environmental effects generated by new development projects described and defined in this Ordinance, and it establishes the authorized uses of the fees collected.

The fee shall be paid for each residential unit to be constructed within this land division. In the event Riverside County Ordinance No. 659 is rescinded, this condition will no longer be applicable. However, should

TRACT MAP Tract #: TR33248

Parcel: 135-204-007

10. GENERAL CONDITIONS

10.PLANNING. 15 MAP - ORD NO. 659 (DIF) (cont.)

RECOMMND

Riverside County Ordinance No. 659 be rescinded and superseded by a subsequent mitigation fee ordinance, payment of the appropriate fee set forth in that ordinance shall be required.

10.PLANNING. 16 MAP - ORD 810 OPN SPACE FEE

RECOMMND

Prior to the issuance of either a certificate of occupancy or prior to building permit final inspection, the applicant shall comply with the provisions of Riverside County Ordinance No. 810, which requires payment of the appropriate fee set forth in the Ordinance. Riverside County Ordinance No. 810 has been established to set forth policies, regulations and fees related to the funding and acquisition of open space and habitat necessary to address the direct and cumulative environmental effects generated by new development projects described and defined in this Ordinance.

The fee shall be paid for each residential unit to be constructed within this land division.

In the event Riverside County Ordinance No. 810 is rescinded, this condition will no longer be applicable. However, should Riverside County Ordinance No. 810 be rescinded and superseded by a subsequent mitigation fee ordinance, payment of the appropriate fee set forth in that ordinance shall be required.

10.PLANNING. 17 MAP - REQUIRED MINOR PLANS

RECOMMND

For each of the below listed items, a minor plot plan application shall be submitted and approved by the County Planning Department pursuant to Section 18.30.a. (1) of County Ordinance No. 348 (Plot Plans not subject to the California Environmental Quality Act and not subject to review by any governmental agency other than the Planning Department) along with the current fee.

1. Final Site Development Plan for each phase of development.

2. Model Home Complex Plan shall be filed and approved for each phase if models change between phases. A final site of development plot plan must be approved prior to approval, or concurrent with a Model Home Complex Plan.

TRACT MAP Tract #: TR33248

Parcel: 135-204-007

10. GENERAL CONDITIONS

10.PLANNING. 17 MAP - REQUIRED MINOR PLANS (cont.)

RECOMMND

Should model homes not be used this provision shall not apply.

3. Landscaping Plan for typical front yard/slopes/open space. These three plans may be applied for separately for the whole tract or for phases.

4. Landscaping plans totally in the road right-of-Way shall be submitted to the Transportation Department only.

5. Each phase shall have a separate wall and fencing plan.

NOTE: The requirements of the above plot plans may be accomplished as one, or, any combination of multiple plot plans required by these conditions of approval. However, each requirement shall be cleared individually with the applicable plot plan condition of approval in the "PRIOR TO BUILDING PERMIT" (80 series) conditions.

10.PLANNING. 18 MAP - DESIGN GUIDELINES

RECOMMND

The project shall conform to Countywide Design Standards and Guidelines adopted January 13, 2004.

10.PLANNING. 19 MAP - OFF-HIGHWAY VEHICLE USE

RECOMMND

No off-highway vehicle use shall be allowed on any parcel used for stockpiling purposes. The landowners shall secure all parcels on which a stockpile has been placed and shall prevent all off-highway vehicles from using the property.

10.PLANNING. 20 MAP - SUBMIT BUILDING PLANS

RECOMMND

The developer shall cause building plans to be submitted to the TLMA- Land Use Section for review by the Department of Building and Safety - Plan Check Division. Said plans shall be in conformance with the approved TENTATIVE MAP.

TRANS DEPARTMENT

10.TRANS. 1 MAP - DRAINAGE 1

RECOMMND

The land divider shall protect downstream properties from damages caused by alteration of the drainage patterns, i.e., concentration or diversion of flow. Protection shall



TRACT MAP Tract #: TR33248

Parcel: 135-204-007

10. GENERAL CONDITIONS

10.TRANS. 1 MAP - DRAINAGE 1 (cont.)

RECOMMND

be provided by constructing adequate drainage facilities including enlarging existing facilities and/or by securing a drainage easement. All drainage easements shall be shown on the final map and noted as follows: "Drainage Easement - no building, obstructions, or encroachments by landfills are allowed". The protection shall be as approved by the Transportation Department.

10.TRANS. 2 MAP - DRAINAGE 2

RECOMMND

The land divider shall accept and properly dispose of all off-site drainage flowing onto or through the site. In the event the Transportation Department permits the use of streets for drainage purposes, the provisions of Article XI of Ordinance No. 460 will apply. Should the quantities exceed the street capacity or the use of streets be prohibited for drainage purposes, the subdivider shall provide adequate drainage facilities and/or appropriate easements as approved by the Transportation Department.

10.TRANS. 3 MAP - R-O-W EXCEEDS/VACATION

RECOMMND

If the existing right-of-way along Indiana Avenue exceeds that which is required for this project, the developer may submit a request for the vacation of said excess right-of-way. Said procedure shall be as approved by the Board of Supervisors. If said excess or superseded right-of-way is also County-owned land, it may be necessary to enter into an agreement with the County for its purchase or exchange.

10.TRANS. 4 MAP - TS/EXEMPT

RECOMMND

The Transportation Department has not required a traffic study for the subject project. It has been determined that the project is exempt from traffic study requirements.

10.TRANS. 5 MAP - STD INTRO 3(ORD 460/461)

RECOMMND

With respect to the conditions of approval for the referenced tentative exhibit, the land divider shall provide all street improvements, street improvement plans and/or road dedications set forth herein in accordance with Ordinance 460 and Riverside County Road Improvement Standards (Ordinance 461). It is understood that the tentative map correctly shows acceptable centerline

TRACT MAP Tract #: TR33248

Parcel: 135-204-007

10. GENERAL CONDITIONS

10.TRANS. 5                      MAP - STD INTRO 3(ORD 460/461) (cont.)                      RECOMMND

elevations, all existing easements, traveled ways, and drainage courses with appropriate Q's, and that their omission or unacceptability may require the map to be resubmitted for further consideration. These Ordinances and all conditions of approval are essential parts and a requirement occurring in ONE is as binding as though occurring in all. All questions regarding the true meaning of the conditions shall be referred to the Transportation Department.

10.TRANS. 6                      MAP - OFF-SITE PHASE                      RECOMMND

Should the applicant choose to phase any portion of this project, said applicant shall provide off-site access roads to County maintained roads as approved by the Transportation Department.

20. PRIOR TO A CERTAIN DATE

PLANNING DEPARTMENT

20.PLANNING. 2                      MAP - EXPIRATION DATE                      RECOMMND

The conditionally approved TENTATIVE MAP shall expire three years after the County of Riverside Board of Supervisors' original approval date, unless extended as provided by County Ordinance No. 460. Action on a minor change and/or revised map request shall not extend the time limits of the originally approved TENTATIVE MAP. If the TENTATIVE MAP expires before the recordation of the FINAL MAP, or any phase thereof, no recordation of the FINAL MAP, or any phase thereof, shall be permitted.

40. PRIOR TO PHASING (UNITIZATION)

PLANNING DEPARTMENT

40.PLANNING. 1                      MAP - CONCEPTUAL PHASE GRADING                      RECOMMND

Prior to the approval of an application for a division into units or phasing plan for the TENTATIVE MAP, a conceptual grading plan covering the entire TENTATIVE MAP shall be submitted to the County Planning Department for review and approval. The conceptual grading plan shall comply with the following:

TRACT MAP Tract #: TR33248

Parcel: 135-204-007

40. PRIOR TO PHASING (UNITIZATION)

40.PLANNING. 1 MAP - CONCEPTUAL PHASE GRADING (cont.) RECOMMND

A. Techniques which will be used to prevent erosion and sedimentation during and after the grading process shall be depicted or documented.

B. Approximate time frames for grading and areas which may be graded during the higher probability rain months of January through March shall be identified.

C. Preliminary pad and roadway elevations shall be depicted.

D. Areas where temporary grading occurs on any phase other than the one being graded for development at a particular time shall be identified.

The approved conceptual grading plan shall be provided to the Building and Safety Grading Division and shall be used as a guideline for subsequent detailed grading plans for individual units or phases of the TENTATIVE MAP.

40.PLANNING. 3 MAP - LOT ACCESS/UNIT PLANS RECOMMND

Any roposed division into units or phasing of the TENTATIVE MAP shall provide for adequate vehicular access to all lots in each unit or phase, and shall substantially conform to the intent and purpose of the land division approval. No approval for any number of units or phases is given by this TENTATIVE MAP and its conditions of approval, except as provided by Section 8.3 (Division into Units) of Ordinance No. 460.

50. PRIOR TO MAP RECORDATION

E HEALTH DEPARTMENT

50.E HEALTH. 1 MAP - WATER PLAN RECOMMND

A water system shall have plans and specifications approved by the water company and the Department of Environmental Health.

50.E HEALTH. 2 MAP - MONEY RECOMMND

Financial arrangements (securities posted) must be made for the water improvement plans and be approved by County Counsel.

TRACT MAP Tract #: TR33248

Parcel: 135-204-007

50. PRIOR TO MAP RECORDATION

50.E HEALTH. 3                    MAP - SEWER PLAN - COUNTY                    RECOMMND

A sewer system shall have mylar plans and specifications as approved by the District, the County Survey Department and the Department of Environmental Health.

50.E HEALTH. 4                    MAP - ANNEX FINALIZED                    RECOMMND

Annexation proceedings must be finalized with the applicable purveyor for sanitation service.

50.E HEALTH. 5                    MAP - HAZMAT PHASE II                    RECOMMND

A Phase II Environmental Assessment is required to be completed for pesticides or other hazardous materials used on the property. The results must be reviewed by Haz Mat to verify that the levels are below hazardous waste criteria. If there are questions regarding the number of samples or other requirements, contact Doug Thompson at (951) 358-5055.

FIRE DEPARTMENT

50.FIRE. 1                        MAP-#7-ECS-HAZ FIRE AREA                    RECOMMND

Ecs map must be stamped by the Riverside County Surveyor with the following note: The land division is located in the "Hazardous Fire Area" of Riverside County as shown on a map on file with the Clerk of the Board of Supervisors. Any building constructed on lots created by this land division shall comply with the special construction provisions contained in Riverside County Ordinance 787.2.

50.FIRE. 2                        MAP-#43-ECS-ROOFING MATERIAL                    RECOMMND

Ecs map must be stamped by the Riverside County Surveyor with the following note: All buildings shall be constructed with class "A" material as per the California Building Code.

50.FIRE. 3                        MAP-#64-ECS-DRIVEWAY ACCESS                    RECOMMND

Ecs map must be stamped by the Riverside County Surveyor with the following note: Driveways exceeding 150' in length, but less than 800' in length, shall provide a turnout near the midpoint of the driveway. Where the driveway exceeds 800', turnouts shall be provided no more than 400' apart. Turnouts shall be a minimum of 10' wide

TRACT MAP Tract #: TR33248

Parcel: 135-204-007

50. PRIOR TO MAP RECORDATION

50.FIRE. 3                      MAP-#64-ECS-DRIVEWAY ACCESS (cont.)                      RECOMMND

and 30' in length, with a minimum 25' taper on each end. A approved turnaround shall be provided at all building sites on driveways over 150 feet in length, and shall be within 50' of the building.

50.FIRE. 4                      MAP-#73-ECS-DRIVEWAY REQUIR                      RECOMMND

Ecs map must be stamped by the Riverside County Surveyor with the following note: Access will not have an up, or downgrade of more than 15%. (access will not be less than 20 feet in width per the 2001 UFC, Article 9, Section 902.2.2.1) and will have a vertical clearance of 15'. Access will be designed to withstand the weight of 60 thousand pounds over 2 axles. Access will have a turning radius of 38 feet capable of accommodating fire apparatus.

50.FIRE. 6                      MAP-#004-ECS-FUEL MODIFICATION                      RECOMMND

ECS map must be stamped by the Riverside County Surveyor with the following note: Prior to the issuance of a grading permit, the developer shall prepare and submit to the fire department for approval a fire protection/vegetation management that hould include but not limited to the following items: a) Fuel modification to reduce fire loading. b) Appropriate fire breaks according to fuel load, slope and terrain. c) Non flammable walls along common boundaries between rear yards and open space. d) Emergency vehicle access into open space areas shall be provided at intervals not to exceed 1500'. e) A homeowner's association or appropriate district shall be responsible for maintenance of all fire protection measures within the open space areas.

ANY HABITAT CONSERVATION ISSUE AFFECTING THE FIRE DEPARTMENT FUEL MODIFICATION REQUIREMENT, SHALL HAVE CONCURRENCE WITH THE RESPONSIBLE WILDLIFE AND/OR OTHER CONSERVATION AGENCY.

50.FIRE. 7                      MAP-#46-WATER PLANS                      RECOMMND

The applicant or developer shall furnish one copy of the water system plans to the Fire Department for review. Plans shall be signed by a registered civil engineer, containing a Fire Department approval signature block, and shall conform to hydrant type, location, spacing and

TRACT MAP Tract #: TR33248

Parcel: 135-204-007

50. PRIOR TO MAP RECORDATION

50.FIRE. 7                      MAP-#46-WATER PLANS (cont.)                      RECOMMND

minimum fire flow. Once plans are signed by the local water company, the originals shall be presented to the Fire Department for signature.

50.FIRE. 8                      MAP-#53-ECS-WTR PRIOR/COMBUS                      RECOMMND

Ecs map must be stamped by the Riverside County Surveyor with the following note: The required water system, including fire hydrants, shall be installed and accepted by the appropriate water agency prior to any combustible building material placed on an individual lot.

FLOOD RI DEPARTMENT

50.FLOOD RI. 2                      MAP SUBMIT PLANS                      RECOMMND

A copy of the improvement plans, grading plans, final map, environmental constraint sheet, BMP improvement plans, and any other necessary documentation along with supporting hydrologic and hydraulic calculations shall be submitted to the District for review. All submittals shall be date stamped by the engineer and include a completed Flood Control Deposit Based Fee Worksheet and the appropriate plan check fee deposit.

50.FLOOD RI. 3                      MAP ONSITE EASE ON FINAL MAP                      RECOMMND

Onsite drainage facilities located outside of road right of way shall be contained within drainage easements shown on the final map. A note shall be added to the final map stating, "Drainage easements shall be kept free of buildings and obstructions".

50.FLOOD RI. 6                      MAP ENCROACHMENT PERMIT REQ                      RECOMMND

An encroachment permit shall be obtained for any work within the District right of way or with District facilities. The encroachment permit application shall be processed and approved concurrently with the improvement plans.

50.FLOOD RI. 7                      MAP 3 ITEMS TO ACCEPT FACILITY                      RECOMMND

Inspection and maintenance of the flood control facility/ies to be constructed with this tract must be performed by either the County Transportation Department or

TRACT MAP Tract #: TR33248

Parcel: 135-204-007

50. PRIOR TO MAP RECORDATION

50.FLOOD RI. 7

MAP 3 ITEMS TO ACCEPT FACILITY (cont.)

RECOMMND

the Flood Control District. The engineer (owner) must request in writing that one of these agencies accept the proposed system. The request shall note the project number, location, briefly describe the system (sizes and lengths) and include an exhibit that shows the proposed alignment. The request to the District shall be addressed to the General Manager-Chief Engineer, Attn: Chief of the Planning Division.

If the District is willing to maintain the proposed facility three items must be accomplished prior to recordation of the final map or starting construction of the drainage facility: 1) the developer shall submit to the District the preliminary title reports, plats and legal descriptions for all right of way to be conveyed to the District and secure that right of way to the satisfaction of the District; 2) an agreement with the District and any maintenance partners must be executed which establishes the terms and conditions of inspection, operation and maintenance; and 3) plans for the facility must be signed by the District's General Manager-Chief Engineer. The plans cannot be signed prior to execution of the agreement.

An application to draw up an agreement must be submitted to the attention of the District's Administrative Services Section. All right of way transfer issues must be coordinated with the District's Right of Way Section.

The engineer/developer will need to submit proof of flood control facility bonds and a certificate of insurance to the District's Inspection section before a pre-construction meeting can be scheduled.

50.FLOOD RI. 9

MAP SUBMIT FINAL WQMP

RECOMMND

A copy of the project specific WQMP shall be submitted to the District for review and approval.

50.FLOOD RI. 10

MAP BMP MAINTENANCE & INSPECT

RECOMMND

The CC&R's for the development's Home/Property Owners Association (HOA/POA) shall contain provisions for all privately owned structural best management practices (BMPs) to be inspected, and if required, cleaned no later than October 15 each year. The CC&R's shall identify the entity that will inspect and maintain all structural BMPs within the project boundaries. A copy of the CC&R's shall

TRACT MAP Tract #: TR33248

Parcel: 135-204-007

50. PRIOR TO MAP RECORDATION

50.FLOOD RI. 10                    MAP BMP MAINTENANCE & INSPECT (cont.)                    RECOMMND

be submitted to the District for review and approval prior to the recordation of the map.

PLANNING DEPARTMENT

50.PLANNING. 1                    MAP- LC COMMON AREAS                    RECOMMND

Prior to map recordation, the developer/permit holder shall submit Covenants, Conditions, and Restrictions (CC&R) to the Riverside County Counsel for review along with the required fees set forth by the Riverside County Fee Schedule if it applies.

For purposes of landscaping and maintenance, the following minimum elements shall be incorporated into the CC&R's:

- 1) Permanent public, quasi-public or private maintenance organization shall be established for proper management of the water efficient landscape and irrigation systems. Any agreements with the maintenance organization shall stipulate that maintenance of landscaped areas will occur in accordance with Ordinance No. 859 (as adopted and any amendments thereto) and the County of Riverside Guide to California Friendly Landscaping.
- 2) The CC&R's shall prohibit the use of water-intensive landscaping and require the use of low water use landscaping pursuant to the provisions of Ordinance No. 859 (as adopted and any amendments thereto).
- 3) The common maintenance areas shall include all those identified on the approved landscape maintenance exhibit.

The Planning Department shall clear this condition once a copy of the County Counsel approved CC&R's has been submitted to the Planning Department.

50.PLANNING. 2                    MAP - PREPARE A FINAL MAP                    RECOMMND

After the approval of the TENTATIVE MAP and prior to the expiration of said map, the land divider shall cause the real property included within the TENTATIVE MAP, or any part thereof, to be surveyed and a FINAL MAP thereof prepared in accordance with the current County Transportation Department - Survey Division requirements, the conditionally approved TENTATIVE MAP, and in accordance with Article IX of County Ordinance No. 460.



TRACT MAP Tract #: TR33248

Parcel: 135-204-007

50. PRIOR TO MAP RECORDATION

50.PLANNING. 3                    MAP - FINAL MAP PREPARER                    RECOMMND

The FINAL MAP shall be prepared by a licensed land surveyor or registered civil engineer.

50.PLANNING. 4                    MAP - SURVEYOR CHECK LIST                    RECOMMND

The County Transportation Department - Survey Division shall review any FINAL MAP and ensure compliance with the following:

A. All lots on the FINAL MAP shall be in substantial conformance with the approved TENTATIVE MAP relative to size and configuration.

B. All lots on the FINAL MAP shall have a minimum lot size of 10,000 square feet net.

C. All lot sizes and dimensions on the FINAL MAP shall be in conformance with the development standards of the R-1-10,000 zone, and with the Riverside County General Plan.

D. All knuckle or cul-de-sac lots shall have a minimum of 35 feet of frontage measured at the front lot line.

E. The common open space areas shall be shown as a numbered lots on the FINAL MAP.

50.PLANNING. 5                    MAP - REQUIRED APPLICATIONS                    RECOMMND

No FINAL MAP shall record until General Plan Amendment No. 778, and Change of Zone No. 7270 have been approved and adopted by the Board of Supervisors and have been made effective. This land division shall conform with the development standards of the designation and zone ultimately applied to the property.

50.PLANNING. 7                    MAP - CCOC FOR REMNDR PARCEL                    RECOMMND

Prior to the recordation of the FINAL MAP, the land divider shall file an application for a Conditional Certificate of Land Division Compliance (CCOC) with the County Planning Department for review and approval, for the easterly portion of APN 135-204-007, as well as any portion of the right of way dedication vacated by the City of Riverside that will not be used for street purposes, as delineated on the approved TENTATIVE MAP. Any FINAL MAP containing such a

TRACT MAP Tract #: TR33248

Parcel: 135-204-007

50. PRIOR TO MAP RECORDATION

50.PLANNING. 7                   MAP - CCOC FOR REMNDR PARCEL (cont.)                   RECOMMND

parcel shall not be permitted to record until the Planning Department determines that the CCOC will be suitable for recordation within sixty (60) days of the recordation of the FINAL MAP.

50.PLANNING. 9                   MAP - QUIMBY FEES (1)                   RECOMMND

The land divider shall submit to the County Planning Department - Development Review Division a duly and completely executed agreement with the County Service Area No. 30 or 132 which demonstrates to the satisfaction of the County that the land divider has provided for the payment of parks and recreation fees and/or dedication of land for the TENTATIVE MAP in accordance with Section 10.35 of County Ordinance No. 460.

50.PLANNING. 13                  MAP - ECS SHALL BE PREPARED                  RECOMMND

The land divider shall prepare an Environmental Constraints Sheet (ECS) in accordance with Section 2.2. E. & F. of County Ordinance No. 460, which shall be submitted as part of the plan check review of the FINAL MAP.

50.PLANNING. 15                  MAP - ECS NOTE ARCHAEOLOGICAL                  RECOMMND

The following Environmental Constraints note shall be placed on the ECS:

"County Archaeological Report no. PD-A-4733 was prepared for this property on March 2011 by CRM TECH and is on file at the County of Riverside Planning Department. The property is subject to surface alteration restrictions based on the results of the report."

50.PLANNING. 27                  MAP - COMPLY WITH ORD 457                  RECOMMND

The land divider shall provide proof to The Land Management Agency - Land Use Section that all structures for human occupancy presently existing and proposed for retention comply with Ordinance Nos. 457 and 348.

50.PLANNING. 29                  MAP - FEE BALANCE                  RECOMMND

Prior to recordation, the Planning Department shall determine if the deposit based fees for the TENTATIVE

TRACT MAP Tract #: TR33248

Parcel: 135-204-007

50. PRIOR TO MAP RECORDATION

50.PLANNING. 29 MAP - FEE BALANCE (cont.)

RECOMMND

MAP are in a negative balance. If so, any unpaid fees shall be paid by the land divider and/or the land divider's successor-in-interest.

50.PLANNING. 32 MAP - CC&R RES CSA COM. AREA

RECOMMND

The land divider shall convey to the County fee simple title, to all common open space areas, free and clear of all liens, taxes, assessments, leases (recorded and unrecorded) and easement, except those easements which in the sole discretion of the County are acceptable. As a condition precedent to the County accepting title to such areas, the land divider shall (a) notify the Planning Department that the following documents shall be shortly, or have been, submitted to the Office of the County Counsel for review and approval, and (b) the land divider shall submit to the Office of the County Counsel the following documents:

1. A cover letter identifying the project for which approval is sought referencing the Planning Department case number (a copy of this cover letter may be sent to the Planning Department to serve as notification) and identifying one individual to represent the land divider if there are any questions concerning the review of the submitted documents; and

2. One (1) copy AND one (1) original, wet signed, notarized and ready for recordation declaration of covenants, conditions and restrictions; attached to these documents there shall be included a legal description of the property included within the covenants, conditions and restrictions and a scaled map or diagram of such boundaries, both signed and stamped by a California registered civil engineer or licensed land surveyor; and

3. A sample document conveying title to the purchaser of an individual lot or unit which provides that the declaration of covenants, conditions and restrictions is incorporated therein by reference; and,

4. A deposit equaling three (3) hours of the of the current hourly fee for Review of Covenants, Conditions and Restrictions established pursuant to County Ordinance No. 671 at the time the above referenced documents are submitted to the Office of the County Counsel review and

09/26/12  
07:53

Riverside County LMS  
CONDITIONS OF APPROVAL

Page: 29

TRACT MAP Tract #: TR33248

Parcel: 135-204-007

50. PRIOR TO MAP RECORDATION

50. PLANNING. 32 MAP - CC&R RES CSA COM. AREA (cont.)

RECOMMND

approval.

The declaration of covenants, conditions and restrictions submitted for review shall a) provide for a minimum term of 60 years, b) provide for the establishment of a property owners' association comprised of the owners of each individual lot or unit as tenants in common, and c) contain the following provisions verbatim:

"Notwithstanding any provision in this Declaration to the contrary, the following provisions shall apply:

The property owners' association established herein shall, if dormant, be activated, by incorporation or otherwise, at the request of the County of Riverside, and the property owner's association shall unconditionally accept from the County of Riverside, upon the County's demand, title to all or any part of the 'common area', more particularly described on Exhibit '\_\_\_', attached hereto. The decision to require activation of the property owners' association and the decision to require that the association unconditionally accept title to the 'common area' shall be at the sole discretion of the County of Riverside.

In the event that the 'common area', or any part thereof, is conveyed to the property owners' association, the association, thereafter, shall own such 'common area', shall manage and continuously maintain such 'common area', and shall not sell or transfer such 'common area', or any part thereof, absent the prior written consent of the Planning Director of the County of Riverside or the County's successor-in-interest. The property owners' association shall have the right to assess the owner of each individual lot or unit for the reasonable cost of maintaining such 'common area', and shall have the right to lien the property of any such owner who defaults in the payment of a maintenance assessment. An assessment lien, once created, shall be prior to all other liens recorded subsequent to the notice of assessment or other document creating the assessment lien.

This Declaration shall not be terminated, 'substantially' amended, or property deannexed therefrom absent the prior written consent of the Planning Director of the County of Riverside or the County's successor-in

TRACT MAP Tract #: TR33248

Parcel: 135-204-007

50. PRIOR TO MAP RECORDATION

50.PLANNING. 32 MAP - CC&R RES CSA COM. AREA (cont.) (cont.) RECOMMND

interest. A proposed amendment shall be considered 'substantial' if it affects the extent, usage or maintenance of the 'common area' established pursuant to the Declaration.

In the event of any conflict between this Declaration and the Articles of Incorporation, the Bylaws, or the property owners' association Rules and Regulations, if any, this Declaration shall control."

Once approved, the copy and the original declaration of covenants, conditions and restrictions shall be forwarded by the Office of the County Counsel to the Planning Department. The Planning Department will retain the one copy for the case file, and forward the wet signed and notarized original declaration of covenants, conditions and restrictions to the County Transportation Department - Survey Division - for safe keeping until the final map is ready for recordation. The County Transportation Department - Survey Division - shall record the original declaration of covenants, conditions and restrictions in conjunction with the recordation of the final map.

50.PLANNING. 36 MAP - ANNEX TO PARK DISTRICT RECOMMND

The land divider shall submit written proof to the County Planning Department - Development Review Division that the subject property has been annexed to County Service Area No. 30 or 132.

TRANS DEPARTMENT

50.TRANS. 1 MAP - IMP PLANS RECOMMND

Improvement plans for the required improvements must be prepared and shall be based upon a design profile extending a minimum of 300 feet beyond the project boundaries at a grade and alignment as approved by the Riverside County Transportation Department. Completion of road improvements does not imply acceptance for maintenance by County.

50.TRANS. 2 MAP - EASEMENT/SUR RECOMMND

Any easement not owned by a public utility, public entity or subsidiary, not relocated or eliminated prior to final map approval, shall be delineated on the final map in

TRACT MAP Tract #: TR33248

Parcel: 135-204-007

50. PRIOR TO MAP RECORDATION

50.TRANS. 2                    MAP - EASEMENT/SUR (cont.)                    RECOMMND

addition to having the name of the easement holder, and the nature of their interests, shown on the map.

50.TRANS. 3                    MAP - ACCESS RESTRICTION                    RECOMMND

Lot access shall be restricted on Indiana Avenue and so noted on the final map.

50.TRANS. 4                    MAP - STRIPING PLAN                    RECOMMND

A signing and striping plan is required for this project. The applicant shall be responsible for any additional paving and/or striping removal caused by the striping plan. Traffic signing and striping shall be performed by County forces with all incurred costs borne by the applicant, unless otherwise approved by the County Traffic Engineer.

50.TRANS. 5                    MAP - STREET NAME SIGN                    RECOMMND

The land divider shall install street name sign(s) in accordance with County Standard No. 816 as directed by the Transportation Department.

50.TRANS. 6                    MAP - VACATION                    RECOMMND

The applicant, by his/her design, is requesting a vacation of the existing dedicated rights-of-way along Indiana Avenue. Accordingly, prior to recordation of the final map, the applicant shall have filed a separate application with the County Surveyor for a conditional vacation of the above-referenced rights-of-way, and the Board of Supervisors shall have approved the vacation request. If the Board of Supervisors denies the vacation request, the tentative map as designed may not record. The applicant may, however, redesign the map utilizing the existing rights-of-way, and may then reprocess the map after paying all appropriate fees and charges.

NOTE: The Applicant is required to process the vacation of a portion of Indiana Avenue with the City of Riverside per City's letter dated August 2, 2008.

50.TRANS. 7                    MAP - LANDSCAPING                    RECOMMND

The project proponent shall comply in accordance with landscaping requirements within public road rights-of-way,

TRACT MAP Tract #: TR33248

Parcel: 135-204-007

50. PRIOR TO MAP RECORDATION

50.TRANS. 7                      MAP - LANDSCAPING (cont.)                      RECOMMND

in accordance with Ordinance 461. Landscaping shall be improved within Indiana Avenue. Landscaping plans shall be submitted on standard County Plan sheet format (24" X 36"). Landscaping plans shall be submitted with the street improvement plans. If landscaping maintenance to be annexed to County Service Area, or Landscaping and Lighting Maintenance District, landscaping plans shall depict ONLY such landscaping, irrigation and related facilities as are to be placed within the public road rights-of-way.

50.TRANS. 8                      MAP - SOILS 2                      RECOMMND

The developer/owner shall submit a preliminary soils and pavement investigation report addressing the construction requirements within the road right-of-way.

50.TRANS. 9                      MAP - INTERSECTION/50' TANGENT                      RECOMMND

All centerline intersections shall be at 90 degrees, plus or minus 5 degrees, with a minimum 50' tangent, measured from flowline/curbface or as approved by the Transportation Planning and Development Review Division Engineer.

50.TRANS. 10                      MAP - STREETLIGHT PLAN                      RECOMMND

A separate street light plan is required for this project.

Street lighting shall be designed in accordance with County Ordinance 460 and Streetlight Specification Chart found in Specification Section 22 of Ordinance 461. For projects within SCE boundaries use County of Riverside Ordinance 461, Standard No's 1000 or 1001. For projects within Imperial Irrigation District (IID) use IID's pole standard.

50.TRANS. 11                      MAP - STREET LIGHTS-CSA/L&LMD                      RECOMMND

The project proponent shall contact the County Service Area (CSA) Project Manager who determines whether the development is within an existing CSA or will require annexation into the CSA.

If the project is outside boundaries of a CSA, the project proponent shall contact the Transportation Department L&LMD 89-1-C Administrator and submit the following:

1. Completed Transportation Department application

TRACT MAP Tract #: TR33248

Parcel: 135-204-007

50. PRIOR TO MAP RECORDATION

50.TRANS. 11                      MAP - STREET LIGHTS-CSA/L&LMD (cont.)                      RECOMMND

2. Appropriate fees for annexation.
3. (2)Sets of street lighting plans approved by Transportation Department.
4. "Streetlight Authorization" form from SCE, IID or other electric provider.

50.TRANS. 12                      MAP - LANDSCAPING APP. ANNEX                      RECOMMND

Landscaping within public road rights-of-way shall comply with Transportation Department standards and require approval by the Transportation Department. Assurance of continuing maintenance is required by filing an application for annexation into a County Service Area, Landscaping and Lighting Maintenance District NO. 89-1-Consolidated and/or Assessment District.

50.TRANS. 13                      MAP - ASSESSMENT DIST 1                      RECOMMND

Should this project lie within any assessment/benefit district, the applicant shall, prior to recordation, make application for and pay for their reapportionment of the assessments or pay the unit fees in the benefit district.

50.TRANS. 14                      MAP- CORNER CUT-BACK I/SUR                      RECOMMND

All corner cutbacks shall be applied per Standard 805, Ordinance 461, except for corners at Entry streets intersecting with General Plan roads, they shall be applied per Exhibit 'C' of the Countywide Design Guidelines.

50.TRANS. 16                      MAP - GRAFFITI ABATEMENT                      RECOMMND

The project proponent shall file an application for annexation to Landscaping and Lighting Maintenance District No. 89-1-Consolidated for graffiti abatement of walls and other permanent structures along County maintained road rights-of-way.

50.TRANS. 17                      MAP- UTILITY PLAN                      RECOMMND

Electrical power, telephone, communication, street lighting, and cable television lines shall be designed to be placed underground in accordance with ordinance 460 and



TRACT MAP Tract #: TR33248

Parcel: 135-204-007

50. PRIOR TO MAP RECORDATION

50.TRANS. 17

MAP- UTILITY PLAN (cont.)

RECOMMND

461, or as approved by the Transportation Department. The applicant is responsible for coordinating the work with the serving utility company. This also applies to existing overhead lines which are 33.6 kilovolts or below along the project frontage and between the nearest poles offsite in each direction of the project site. A disposition note describing the above shall be reflected on design improvement plans whenever those plans are required. A written proof for initiating the design and/or application of the relocation issued by the utility company shall be submitted to the Transportation Department for verification purposes.

50.TRANS. 18

MAP - DEDICATION

RECOMMND

Interior streets are designated as a Local Road and shall be improved with 36 foot full-width AC pavement, 6" concrete curb and gutter, and 5' sidewalk within the 56' full-width dedicated right-of-way in accordance with County Standard No. 105, Section "A". (36'/56')

NOTE: A 5' sidewalk shall be constructed adjacent to the right-of-way line within the 10' parkway.

50.TRANS. 19

MAP - EXISTING MAINTAINED

RECOMMND

Indiana Avenue from the westerly project boundary easterly to 145' east of Hillview Drive is a paved County maintained road designated as a Secondary Highway and shall be improved with 6" concrete curb and gutter located 32 feet from centerline, and match up asphalt concrete paving; reconstruction; or resurfacing of existing paving as determined by the Transportation Department within the 50 foot half-width dedicated right-of-way in accordance with County Standard No. 94. (32'/50')

NOTE: 1. A 5' sidewalk shall be constructed adjacent to curb line within the 18' parkway.

2. Construct transitions AC pavement tapering for deceleration lane and join existing AC pavements to the east project boundary as approved by Transportation Department.

TRACT MAP Tract #: TR33248

Parcel: 135-204-007

50. PRIOR TO MAP RECORDATION

50.TRANS. 20

MAP - STREET SWEEPING 2

RECOMMND

The project proponent shall file an application for annexation into County Service Area 152 (CSA 152) for street sweeping through the CSA Administrator; or enter into a similar mechanism as approved by the Transportation Department.

60. PRIOR TO GRADING PRMT ISSUANCE

BS GRADE DEPARTMENT

60.BS GRADE. 1

MAP - NPDES/SWPPP

RECOMMND

Prior to issuance of any grading or construction permits - whichever comes first - the applicant shall provide the Building and Safety Department evidence of compliance with the following: "Effective March 10, 2003 owner operators of grading or construction projects are required to comply with the N.P.D.E.S. (National Pollutant Discharge Elimination System) requirement to obtain a construction permit from the State Water Resource Control Board (SWRCB). The permit requirement applies to grading and construction sites of "ONE" acre or larger. The owner operator can comply by submitting a "Notice of Intent" (NOI), develop and implement a STORM WATER POLLUTION PREVENTION PLAN (SWPPP) and a monitoring program and reporting plan for the construction site. For additional information and to obtain a copy of the NPDES State Construction Permit contact the SWRCB at (916) 341-5455.

Additionally, at the time the county adopts, as part of any ordinance, regulations specific to the N.P.D.E.S., this project (or subdivision) shall comply with them.

60.BS GRADE. 2

MAP - GRADING SECURITY

RECOMMND

Grading in excess of 199 cubic yards will require a performance security to be posted with the Building and Safety Department. Single Family Dwelling units graded one lot per permit and proposing to grade less than 5,000 cubic yards are exempt.

60.BS GRADE. 3

MAP - IMPORT/EXPORT

RECOMMND

In instances where a grading plan involves import or export, prior to obtaining a grading permit, the applicant shall have obtained approval for the import/export location

TRACT MAP Tract #: TR33248

Parcel: 135-204-007

60. PRIOR TO GRADING PRMT ISSUANCE

60.BS GRADE. 3           MAP - IMPORT/EXPORT (cont.)

RECOMMND

from the Building and Safety Department.

A separate stockpile permit is required for the import site. It shall be authorized in conjunction with an approved construction project and shall comply with the requirements of Ordinance 457.

If an Environmental Assessment, prior to issuing a grading permit, did not previously approve either location, a Grading Environmental Assessment shall be submitted to the Planning Director for review and comment and to the Building and Safety Department Director for approval.

Additionally, if the movement of import / export occurs using county roads, review and approval of the haul routes by the Transportation Department may be required.

60.BS GRADE. 4           MAP - GEOTECH/SOILS RPTS

RECOMMND

Geotechnical soils reports, required in order to obtain a grading permit, shall be submitted to the Building and Safety Department's Grading Division for review and approval prior to issuance of a grading permit. All grading shall be in conformance with the recommendations of the geotechnical/soils reports as approved by Riverside County.\* \*The geotechnical/soils, compaction and inspection reports will be reviewed in accordance with the RIVERSIDE COUNTY GEOTECHNICAL GUIDELINES FOR REVIEW OF GEOTECHNICAL AND GEOLOGIC REPORTS.

60.BS GRADE. 5           MAP - SLOPE STABIL'TY ANLY

RECOMMND

A slope stability report shall be submitted and approved by the County Geologist and/or Building and Safety Engineer for all proposed cut or fill slopes over 30 feet in vertical height or cut slopes steeper than 2:1 (horizontal to vertical) - unless addressed in a previous report. Fill slopes shall not be steeper than 2:1 (horizontal to vertical).

60.BS GRADE. 6           MAP - DRNAGE DESIGN Q100

RECOMMND

All drainage facilities shall be designed in accordance with the Riverside County Flood Control & Water District's or Coachella Valley Water District's conditions of approval regarding this application. If not specifically addressed

TRACT MAP Tract #: TR33248

Parcel: 135-204-007

60. PRIOR TO GRADING PRMT ISSUANCE

60.BS GRADE. 6                   MAP - DRNAGE DESIGN Q100 (cont.)                   RECOMMND

in their conditions, drainage shall be designed to accommodate 100 year storm flows.

60.BS GRADE. 7                   MAP - OFFSITE GDG ONUS                   RECOMMND

Prior to the issuance of a grading permit, it shall be the sole responsibility of the owner/applicant to obtain any and all proposed or required easements and/or permissions necessary to perform the grading herein proposed.

60.BS GRADE. 8                   MAP - NOTRD OFFSITE LTR                   RECOMMND

A notarized letter of permission from the affected property owners or easement holders shall be provided in instances where off site grading is proposed as part of the grading plan.

60.BS GRADE. 10                  MAP - LOT TO LOT DRN ESMT                  RECOMMND

A recorded easement is required for lot to lot drainage. The applicant/developer shall provide evidence that a mechanism of maintenance for the lot to lot drainage easement has been obtained.

60.BS GRADE. 11                  MAP - APPROVED WQMP                  RECOMMND

Prior to the issuance of a grading permit, the owner / applicant shall submit to the Building & Safety Department Engineering Division evidence that the project - specific Water Quality Management Plan (WQMP) has been approved by the Riverside County Flood Control District and that all approved water quality treatment controlled BMPs have been included on the grading plan.

60.BS GRADE. 13                  MAP - PRE-CONSTRUCTION MTG                  RECOMMND

Upon receiving grading plan approval and prior to the issuance of a grading permit, the applicant is required to schedule a pre-construction meeting with the Building and Safety Department Environmental Compliance Division.

60.BS GRADE. 14                  MAP-HOA MAINTENANCE AGREEMENT                  RECOMMND

Prior to the issuance of a grading permit, the applicant/owner shall provide a copy of the recorded slope and drainage easement(s) and a copy of the HOA Maintenance

TR MAP Tract #: TR33248

Parcel: 135-204-007

60. PRIOR TO GRADING PRMT ISSUANCE

60.BS GRADE. 14                    MAP-HOA MAINTENANCE AGREEMENT (cont.)                    RECOMMND

Agreement for the HOA slopes and private drainage easements shown on Tentative Tract No. 33248.

EPD DEPARTMENT

60.EPD. 1                            EPD - 30 DAY BURROWING OWL SUR                            RECOMMND

Pursuant to Objective 6 and Objective 7 of the Species Account for the Burrowing Owl included in the Western Riverside County Multiple Species Habitat Conservation Plan, within 30 days prior to the issuance of a grading permit, a pre-construction presence/absence survey for the burrowing owl shall be conducted by a qualified biologist and the results of this presence/absence survey shall be provided in writing to the Environmental Programs Department. If it is determined that the project site is occupied by the Burrowing Owl, take of "active" nests shall be avoided pursuant to the MSHCP and the Migratory Bird Treaty Act. However, when the Burrowing Owl is present, relocation outside of the nesting season (March 1 through August 31) by a qualified biologist shall be required. The County Biologist shall be consulted to determine appropriate type of relocation (active or passive) and translocation sites. Occupation of this species on the project site may result in the need to revise grading plans so that take of "active" nests is avoided or alternatively, a grading permit may be issued once the species has been actively relocated.

If the grading permit is not obtained within 30 days of the survey a new survey shall be required.

FIRE DEPARTMENT

60.FIRE. 1                            MAP-#004 FUEL MODIFICATION                            RECOMMND

Prior to the issuance of a grading permit, the developer shall prepare and submit to the fire department for approval a fire protection/vegetation management that should include but not limited to the following items:

- a) fuel modification to reduce fire loading
- b) appropriate fire breaks according to fuel load, slope and terrain.
- c) non flammable walls along common boundaries between

TRACT MAP Tract #: TR33248

Parcel: 135-204-007

60. PRIOR TO GRADING PRMT ISSUANCE

60.FIRE. 1                      MAP-#004 FUEL MODIFICATION (cont.)                      RECOMMND

- rear yards and open space.
- d) emergency vehicle access into open space areas shall be provided at intervals not to exceed 1500 feet
  - e) a homeowner's association or appropriate district shall be responsible for maintenance of all fire protection measures within open space areas.

ANY HABITAT CONSERVATION ISSUE AFFECTING THE FIRE DEPARTMENT FUEL MODIFICATION REQUIREMENT, SHALL HAVE CONCURRENCE WITH THE RESPONSIBLE WILDLIFE AND/OR OTHER CONSERVATION AGENCY.

60.FIRE. 2                      MAP - HFA REVIEW & APPROVAL                      RECOMMND

Fire Department shall review and approve building setbacks, water and access for new ingle family dwellings that are in a hazardous fire area.

FLOOD RI DEPARTMENT

60.FLOOD RI. 1                      MAP- CONSTRUCT STORM DRAIN                      RECOMMND

This project shall construct a storm drain from the site along Indiana Avenue to the existing Lincoln Avenue Channel.

60.FLOOD RI. 2                      MAP SUBMIT PLANS                      RECOMMND

A copy of the improvement plans, grading plans, BMP improvement plans and any other necessary documentation along with supporting hydrologic and hydraulic calculations shall be submitted to the District for review. The plans must receive District approval prior to the issuance of grading permits. All submittals shall be date stamped by the engineer and include a completed Flood Control Deposit Based Fee Worksheet and the appropriate plan check fee deposit.

60.FLOOD RI. 3                      MAP EROS CNTRL AFTER RGH GRAD                      RECOMMND

Temporary erosion control measures shall be implemented immediately following rough grading to prevent deposition of debris onto downstream properties or drainage facilities. Plans showing these measures shall be submitted to the District for review.

TRACT MAP Tract #: TR33248

Parcel: 135-204-007

60. PRIOR TO GRADING PRMT ISSUANCE

60.FLOOD RI. 5                    MAP ENCROACHMENT PERMIT REQ                    RECOMMND

An encroachment permit shall be obtained for any work within the District right of way or with District facilities. The encroachment permit application shall be processed and approved concurrently with the improvement plans.

60.FLOOD RI. 6                    MAP PHASING                    RECOMMND

If the tract is built in phases, each phase shall be protected from the 1 in 100 year tributary storm flows.

60.FLOOD RI. 8                    MAP SUBMIT FINAL WQMP                    RECOMMND

A copy of the project specific WQMP shall be submitted to the District for review and approval.

PLANNING DEPARTMENT

60.PLANNING. 1                    MAP - PALEONTOLOGIST REQUIRED                    RECOMMND

Because the subject parcel is partially designated as HIGH A for paleontology resoruces, the land divider/permit holder shall retain a qualified paleontologist for paleontological monitoring and mitigation services. The developer shall submit a copy of a fully executed contract for paleontological monitoring and mitigation services, including the name, telephone number and address of the retained, qualified paleontologist to the Planning Department and the Department of Building and Safety. A pre-grade meeting between the paleontologist and the excavation and grading contractor shall be held. When necessary, in the professional opinion of the retained paleontologist (and/or as determined by the Planning Director), the paleontologist or representative shall have the authority to monitor actively all project related grading and construction and shall have the authority to temporarily divert, redirect, or halt grading activity to allow recovery of paleontological resources.

60.PLANNING. 4                    MAP - CULTURAL RESOURCES PROFE                    RECOMMND

As a result of information contained in archaeological report PD-A-4733, prepread by CRM TECH, dated March 23, 2011, it has been established that the project parcels are sensitive for cultural resources, both historic and prehistoric.

TRACT MAP Tract #: TR33248

Parcel: 135-204-007

60. PRIOR TO GRADING PRMT ISSUANCE

60.PLANNING. 4

MAP - CULTURAL RESOURCES PROFE (cont.)

RECOMMND

Therefore, prior to the issuance of grading permits, the developer/permit holder shall retain and enter into a monitoring and mitigation service contract with a qualified Archaeologist for services to provide necessary mitigation for any subsurface cultural resources that may be exposed during construction. The qualified archaeologist shall be called the "Project Archeologist." The Project Archaeologist shall be included in the pre-grade meetings to provide cultural/historical sensitivity training including the establishment of set guidelines for ground disturbance in sensitive areas with the grading contractors and any required tribal or special interest monitors. The Project Archaeologist shall manage and oversee monitoring for all initial ground disturbing activities and excavation of each portion of the project site including clearing, grubbing, tree removals, grading, trenching, stockpiling of materials, rock crushing, structure demolition and etc. The Project Archaeologist shall have the authority to temporarily divert, redirect or halt the ground disturbance activities to allow identification, evaluation, and potential recovery of cultural resources in coordination with any required tribal or the special interest monitors.

The developer/permit holder shall submit a fully executed copy of the contract to the Riverside County Planning Department to ensure compliance with this condition of approval. Upon verification, the Planning Department shall clear this condition.

NOTE:

1)The Project Archaeologist is responsible for implementing CEQA-based mitigation using standard professional practices for cultural resources archaeology. The Project Archaeologist shall consult with the County, developer/permit holder and any required tribal or special interest group monitor throughout the monitoring process.

2)This agreement shall not modify any approved condition of approval or mitigation measure.

60.PLANNING. 6

MAP - TRIBAL OBSERVATION

RECOMMND

As a result of information contained in archaeological report PD-A-4733, prepared by CRM Tech and dated March 23,



TRACT MAP Tract #: TR33248

Parcel: 135-204-007

60. PRIOR TO GRADING PRMT ISSUANCE

60.PLANNING. 6 MAP - TRIBAL OBSERVATION (cont.)

RECOMMND

2011, and comments from local Native American tribes, it has been determined appropriate to require tribal observation of the archaeological monitoring due to the potential for additional Native American-associated cultural resources to be found subsurface during construction grading.

Therefore, prior to the issuance of grading permits, the developer/permittee/owner should enter into a cooperative agreement to retain a monitor designated by the Pechanga Band of Luiseno Indians, the Cahuilla Band of Indians, and the Soboba Band of Luiseno Indians. These groups shall be known as the Tribal Observers for this project. The agreement shall address the organization of tribal observation for this project, protocol for tribal interface in the event that Native American cultural deposits are exposed, and ultimate disposition of cultural resources which may include repatriation and/or curation in a Riverside County approved curation facility.

The Tribal Observer(s) should be allowed on-site during all initial ground disturbing activities and excavation of each portion of the project site including clearing, grubbing, tree removals, grading, trenching, stockpiling of materials, rock crushing, structure demolition and etc., at times when the Project Archaeologist is present for archaeological monitoring. The Tribal Observer(s), in coordination with the project Archaeologist, should have the limited authority to temporarily divert, redirect or halt the ground disturbance activities to allow identification, evaluation, tribal consultation, and potential recovery of cultural resources by the Project Archaeologist.

The developer/permit holder shall submit a fully executed copy of the agreement to the Riverside County Planning Department to ensure compliance with this condition of approval. Upon verification, the Planning Department shall clear this condition.

NOTE:

1) The Project Archaeologist is responsible for implementing CEQA-based mitigation using standard professional practices for cultural resources, and shall coordinate with the County, tribal observer, and developer/permit holder throughout the process.

TRACT MAP Tract #: TR33248

Parcel: 135-204-007

60. PRIOR TO GRADING PRMT ISSUANCE

60.PLANNING. 6                    MAP - TRIBAL OBSERVATION (cont.) (cont.)                    RECOMMND

2) Tribal monitoring does not replace any required Cultural Resources monitoring by the Project Archaeologist, but rather serves to facilitate tribal coordinateion and advisory purposes for all Tribal interests.

3) This agreement shall not modify any approved condition of approval or mitigation measure.

4) The developer/permit holder shall not be required to further pursue any agreement for tribal monitoring if after 60 days the developer/permit holder, through demonstrable good faith effort, has not been unable to secure said agreement from the tribe(s). A good faith effort shall consist of no less than 3 written attempts, from the developer/permit holder to the tribe(s), to secure the required tribal monitoring agreement and all associated e-mail and telephone contact attempts. Formal written record of all contact attempts, including any correspondence recieved from the tribe(s), by the developer/permit holder shall be submitted to the County Archaeologist for review and file. Tribal monitoring will not be required in the event that agreements cannot be made and reasonable effort has been afforded. Further, disposition of any discovered Native American artifacts will be at the discretion of the property owner should agreements not be made.

5) Should repatriation be preferred, it shall not occur until after the Phase IV monitoring report has been submitted to the Riverside County Planning Department. Should curation be preferred, the developer/permit holder is responsible for all costs.

60.PLANNING. 9                    MAP - PALEONTOLOGIST REQUIRED                    RECOMMND

The land divider/permit holder shall retain a qualified paleontologist for onsultation and comment on the proposed grading with respect to potential paleontological impacts. The developer shall submit the name, telephone number and address of the retained, qualified paleontologist to the Planning Department and the Department of Building and Safety. The paleontologist shall submit in writing to the Planning Department - Development Review Division the results of the initial consultation, and the paleontologist shall include details of the fossil recovery plan, if

TRACT MAP Tract #: TR33248

Parcel: 135-204-007

60. PRIOR TO GRADING PRMT ISSUANCE

60.PLANNING. 9 MAP - PALEONTOLOGIST REQUIRED (cont.) RECOMMND

recovery was deemed necessary. should the paleontologist find the potential is high for impact to significant resources, a pre-grade meeting between the paleontologist and the excavation and grading contractor shall be arranged. When necessary, in the professional opinion of the retained paleontologist (and/or as determined by the Planning Director), the paleontologist or representative shall have the authority to monitor actively all project related grading and construction and shall have the authority to temporarily divert, redirect, or halt grading activity to allow recovery of paleontological resources.

60.PLANNING. 12 MAP - HILLSIDE DEV. STANDARDS RECOMMND

The land divider/permit holder shall cause grading plans to be prepared which conform to the Hillside Development Standards: all cut and/or fill slopes, or individual combinations thereof, which exceed ten feet in vertical height shall be modified by n appropriate combination of a special terracing (benching) plan, increase slope ratio (i.e., 3:1), retaining walls, and/or slope planting combined with irrigation.

60.PLANNING. 13 MAP - SLOPE GRADING TECHNIQUES RECOMMND

The land divider/permit holder shall cause grading plans to be prepared which show all cut slopes located adjacent to ungraded natural terrain and exceed ten (10) feet in vertical height to be contour-graded incorporating the following grading techniques:

1. The angle of the graded slope shall be gradually adjusted to the angle of the natural terrain.
2. Angular forms shall be discouraged. The graded form shall reflect the natural rounded terrain.
3. The toes and tops of slopes shall be rounded with curves with radii designed in proportion to the total height of the slopes where drainage and stability permit such rounding.
4. Where cut and/or fill slopes exceed 300 feet in horizontal length, the horizontal contours of the slope shall be curved in a continuous, undulating fashion.

TRACT MAP Tract #: TR33248

Parcel: 135-204-007

60. PRIOR TO GRADING PRMT ISSUANCE

60.PLANNING. 21

MAP - SKR FEE CONDITION

RECOMMND

Prior to the issuance of a grading permit, the land divider/permit holder shall comply with the provisions of Riverside County Ordinance No. 663, which generally requires the payment of the appropriate fee set forth in that ordinance. The amount of the fee required to be paid may vary depending upon a variety of factors, including the type of development application submitted and the applicability of any fee reduction or exemption provisions contained in Riverside County Ordinance No. 663. Said fee shall be calculated on the approved development project which is anticipated to be 10.58 acres (gross) in accordance with the TENTATIVE MAP. If the development is subsequently revised, this acreage amount may be modified in order to reflect the revised development project acreage amount. In the event Riverside County Ordinance No. 663 is rescinded, this condition will no longer be applicable. However, should Riverside County Ordinance No. 663 be rescinded and superseded by a subsequent mitigation fee ordinance, payment of the appropriate fee set forth in that ordinance shall be required.

60.PLANNING. 22

MAP - FEE BALANCE

RECOMMND

Prior to issuance of grading permits, the Planning Department shall determine if the deposit based fees are in a negative balance. If so, any outstanding fees shall be paid by the applicant/developer.

60.PLANNING. 23

MAP - GRADING PLAN REVIEW

RECOMMND

The land divider/permit holder shall cause a plan check application for a grading plan to be submitted to the county T.L.M.A - Land Use Division for review by the County Department of Building and Safety - Grading Division. Said grading plan shall be in conformance with the approved tentative map, in compliance with County Ordinance No. 457, and the conditions of approval for the tentative map.

60.PLANNING. 25

MAP - SLOPE STABILTY RPRT

RECOMMND

Since manufactured slopes on the TENTATIVE MAP exceed 30 vertical feet. The land divider/permit holder shall cause a Slope Stability Report to be submitted to the County Engineering Geologist for [his/he]r review and approval. This report may be included as a part of a preliminary

TRACT MAP Tract #: TR33248

Parcel: 135-204-007

60. PRIOR TO GRADING PRMT ISSUANCE

60.PLANNING. 25           MAP - SLOPE STBILTY RPRT (cont.)           RECOMMND  
                          geotechnical report for the project site.

60.PLANNING. 26           MAP - REQUIRED APPLICATIONS           RECOMMND

No grading permits shall be issued until General Plan Amendment No. 778, and Change of Zone No. 7270 has been approved and adopted by the Board of Supervisors and has been made effective.

60.PLANNING. 27           MAP - PLANNING DEPT REVIEW           RECOMMND

As part of the plan check review of the proposed grading plan for the subject property, the Department of Building and Safety - Grading Division shall submit a copy of the proposed grading plan, along with the applicable Log/Permit Numbers for reference, to the county Planning Department to be reviewed for compliance with the approved tentative map.

80. PRIOR TO BLDG PRMT ISSUANCE

BS GRADE DEPARTMENT

80.BS GRADE. 1           MAP - NO B/PMT W/O G/PMT           RECOMMND

Prior to the issuance of any building permit, the property owner shall obtain a grading permit and/or approval to construct from the Building and Safety Department.

80.BS GRADE. 2           MAP - ROUGH GRADE APPROVAL           RECOMMND

Prior to the issuance of any building permit, the applicant shall obtain rough grade approval and/or approval to construct from the Building and Safety Department. The Building and Safety Department must approve the completed grading of your project before a building permit can be issued. Rough Grade approval can be accomplished by complying with the following:

1.Submitting a "Wet Signed" copy of the Soils Compaction Report containing substantiating data from the Soils Engineer (registered geologist or certified geologist, civil engineer or geotechnical engineer as appropriate) for his/her certification of the project.

2.Submitting a "Wet Signed" copy of the Rough Grade certification from a Registered Civil Engineer certifying

TRACT MAP Tract #: TR33248

Parcel: 135-204-007

80. PRIOR TO BLDG PRMT ISSUANCE

80.BS GRADE. 2 MAP - ROUGH GRADE APPROVAL (cont.)

RECOMMND

that the grading was completed in conformance with the approved grading plan.

3.Requesting a Rough Grade Inspection and obtaining rough grade approval from a Riverside County inspector.

4.Rough Grade Only Permits: In addition to obtaining all required inspections and approval of all final reports, all sites permitted for rough grade only shall provide 100 percent vegetative coverage to stabilize the site prior to receiving a rough grade permit final.

Prior to release for building permit, the applicant shall have met all rough grade requirements to obtain Building and Safety Department clearance.

80.BS GRADE. 3 MAP-STORM DRAIN REMOVAL LOT 1

RECOMMND

Prior to issuance of a building permit for lot 1, the applicant/owner shall provide documentation from a registered civil engineer and/or soils engineer indicating the 48 inch storm drain traversing lot 1 has been removed and back filled in accordance with the requirements set forth in the County of Riverside Technical Guidelines for Review of Geotechnical and Geologic Reports.

FIRE DEPARTMENT

80.FIRE. 1 MAP-#50C-TRACT WATER VERIFICA

RECOMMND

The required water system, including all fire hydrant(s), shall be installed and accepted by the appropriate water agency and the Riverside County Fire Department prior to any combustible building material placed on an individual lot. Contact the Riverside County Fire Department to inspect the required fire flow, street signs, all weather surface, and all access and/or secondary. Approved water plans must be a the job site.

80.FIRE. 2 MAP - HFA REVIEW & APPROVAL

RECOMMND

Fire department shall review and approve setbacks, water and access for all single family dwellings, additions and projections that are in a hazardous fire area.

TRACT MAP Tract #: TR33248

Parcel: 135-204-007

80. PRIOR TO BLDG PRMT ISSUANCE

FLOOD RI DEPARTMENT

80.FLOOD RI. 1 MAP- CONSTRUCT STORM DRAIN

RECOMMND

This project shall construct a storm drain from the site along Indiana Avenue to the existing Lincoln Avenue Channel.

80.FLOOD RI. 2 MAP SUBMIT PLANS

RECOMMND

A copy of the improvement plans, grading plans, BMP improvement plans and any other necessary documentation along with supporting hydrologic and hydraulic calculations shall be submitted to the District for review. The plans must receive District approval prior to the issuance of building permits. All submittals shall be date stamped by the engineer and include a completed Flood Control Deposit Based Fee Worksheet and the appropriate plan check fee deposit.

80.FLOOD RI. 4 MAP SUBMIT FINAL WQMP

RECOMMND

A copy of the project specific WQMP shall be submitted to the District for review and approval.

PLANNING DEPARTMENT

80.PLANNING. 2 MAP- LC LANDSCAPE SECURITIES

RECOMMND

If HOA or comon areas on on this tract, then the folling applies:

Prior to the issuance of building permits, the developer/permit holder shall submit an estimate to replace plantings, irrigation systems, ornamental landscape elements, walls and/or fences, in amounts to be approved by the Riverside County Planning Department, Landscape Division. Once the Planning Department has approved the estimate, the developer/permit holder shall submit the estimate to the Riverside County Department of Building and Safety who will then provide the developer/permit holder with the requisite forms. The required forms shall be completed and submitted to Building and Safety for processing and review in conjunction with County Counsel. Upon determination of compliance, the Department of Building and Safety shall clear this condition.

TRACT MAP Tract #: TR33248

Parcel: 135-204-007

80. PRIOR TO BLDG PRMT ISSUANCE

80.PLANNING. 4                    MAP - UNDERGROUND UTILITIES                    RECOMMND

All utility extensions within a lot shall be placed underground.

80.PLANNING. 8                    MAP - CONFORM FINAL SITE PLAN                    RECOMMND

Final clearance shall be obtained from the County Planning Department - Development Review Division stipulating that the building plans submitted conform to the approved Final Plan of Development.

80.PLANNING. 11                    MAP - ACOUSTICAL STUDY                    RECOMMND

The land divider/permit holder shall cause an acoustical study to be performed by an acoustical engineer to establish appropriate mitigation measures

that shall be applied to individual dwelling units within the subdivision to reduce the first and second story ambient interior and exterior levels to 45 Ldn and 65 Ldn, respectively. The study shall be submitted, along with the appropriate fee, to the County Environmental Health Department - Industrial Hygiene Division for review and approval. The approved mitigation measures, if any, shall be forwarded from the nvironmental Health Department to the County Department of Building and Safety and the County Planning Department for implementation into the final building plans.

80.PLANNING. 13                    MAP - SCHOOL MITIGATION                    RECOMMND

Impacts to the Alvard Unified School District shall be mitigated in accordance with California State law.

80.PLANNING. 14                    MAP - FEE BALANCE                    RECOMMND

Prior to issuance of building permits, the Planning Department shall determine if the deposit based fees are in a negative balance. If so, any outstanding fees shall be paid by the applicant/developer.

80.PLANNING. 17                    MAP - MODEL HOME COMPLEX                    RECOMMND

A plot plan application shall be submitted to the County Planning Department pursuant to Section 18.30.a.(1) of County Ordinance No. 348 (Plot Plans not subject to the California Environmental Quality Act and not subject to



TRACT MAP Tract #: TR33248

Parcel: 135-204-007

80. PRIOR TO BLDG PRMT ISSUANCE

80.PLANNING. 17 MAP - MODEL HOME COMPLEX (cont.)

RECOMMND

review by any governmental agency other than the Planning Department), along with the current fee.

The Model Home Complex plot plan shall contain the following elements:

1. An engineer's scaled plan showing the model home lots, lot numbers, tract number, and north arrow.
2. Show front, side and rear yard setbacks.
3. Provide two dementioned off street parking spaces per model and one parking space for office use. The plan must have one accessible parking space.
4. Show detailed fencing plan including height and location.
5. Show typical model tour sign locations and elevation.
6. Six (6) sets of photographic or color laser prints (8" X 10") of the sample board and colored elevations shall be submitted for permaantent filing and agency distribution after the Plannning Department has reviewed and approved the sample board and colored elevations in accordance with the approved Design Manual and other applicable standards. All writing must be legible. Six (6) matrix sheets showing structure colors and texture schemes shall be submitted.
7. Provide a Model Home Complex landscape and irrigation plan.

NOTES: The Model Home Complex plot plan shall not be approved without Final Site Development Plan approval, or concurrent approval of both. See the Planning Department Model Home Complex application for detailed requirements.

The requirements of this plot plan may be incorporated with any minor plot plan required by the subdivision's conditions of approval. However, this MODEL HOME COMPLEX condition of approval shall be cleared individually. A Model Home Complex application is not required if each home is to be custom.

TRACT MAP Tract #: TR33248

Parcel: 135-204-007

80. PRIOR TO BLDG PRMT ISSUANCE

80.PLANNING. 18 MAP - BUILDING SEPARATION 2

RECOMMND

Building separation between all buildings shall not be less than ten (10) feet. Additional encroachments are only allowed as permitted by County Ordinance No. 348.

80.PLANNING. 19 MAP - FINAL SITE PLAN

RECOMMND

A plot plan application shall be submitted to the County Planning Department pursuant to Section 18.30.a.(1) of County Ordinance No. 348 (Plot Plans not subject to the California Environmental Quality Act and not subject to review by any governmental agency other than the Planning Department), along with the current fee.

The plot plan shall be approved by the Planning Director prior to issuance of building permits for lots included within that plot plan.

The plot plan shall contain the following elements:

1. A final site plan (40' scale precise grading plan) showing all lots, building footprints, setbacks, mechanical equipment and model assignments on individual lots.
2. Each model floor plan and elevations (all sides).
3. Six (6) sets of photographic or color laser prints (8" x 10") of the sample board and colored elevations shall be submitted for permanent filing and agency distribution after the Planning Department has reviewed and approved the sample board and colored elevations in accordance with the approved Design Manual and other applicable standards. All writing must be legible. Six (6) matrix sheets showing structure colors and texture schemes shall be submitted.
4. At a minimum there should be three different floor plans for tract maps with 50 or less units. Reverse floor plans are not included as different floor plan. For tract maps with from 51 to 99 units, there shall be at least four different floor plans. Tract maps with 100 units or more shall provide five different floor plans and an additional floor plan for every 100 dwelling units above 100 units. For development projects that are to constructed in phases, a phasing plan shall be submitted to assure that the requirements for the number of floor plans is being met.

TENTATIVE MAP Tract #: TR33248

Parcel: 135-204-007

80. PRIOR TO BLDG PRMT ISSUANCE

80.PLANNING. 19

MAP - FINAL SITE PLAN (cont.)

RECOMMND

5. Homes and garages shall be placed at varying distances from the street and have varying entry locations. Front yard setbacks shall average 20 feet and may be varied by up to 25%, in increments of any size. The minimum front yard setback shall not be less than 15 feet.

6. The colors and materials on adjacent residential structures should be varied to establish a separate identity for the dwellings. A variety of colors and textures of building materials is encouraged, while maintaining overall design continuity in the neighborhood. Color sample boards shall be submitted as a part of the application and review process.

7. All new residences with garages shall be provided with roll-up (i.e. on tracks) garage doors (either sectional wood or steel). At least 25% of the garage doors in any project should have windows.

NOTE: The requirements of this plot plan may be incorporated with any minor plot plan required by this subdivision's conditions of approval. However, this FINAL SITE DEVELOPMENT plot plan condition of approval shall be cleared individually.

80.PLANNING. 20

MAP - Walls/Fencing Plans

RECOMMND

The land divider/permit holder shall file seven (7) sets of a Wall/Fencing Plan to the County Planning Department for review and approval. Said plan shall be submitted to the Department in the form of a plot plan application pursuant to County Ordinance No. 348, Section 18.30.a.(1) (Plot Plans not subject to the California Environmental Quality Act and not subject to review by any governmental agency other than the Planning Department), along with the current fee. The plan shall be in compliance with Section 18.12, and the TENTATIVE MAP conditions of approval.

All walls shall be in accordance with approved EXHIBIT W.

TRACT MAP Tract #: TR33248

Parcel: 135-204-007

90. PRIOR TO BLDG FINAL INSPECTION

BS GRADE DEPARTMENT

90.BS GRADE. 1 MAP - WQMP BMP INSPECTION

RECOMMND

Prior to final building inspection, the applicant shall obtain inspection of all treatment control BMPs and/or clearance from the Building and Safety Department. All structural BMPs described in the project - specific WQMP and indicated on the approved grading plan shall be constructed and installed in conformance with the approved plans and specifications. The Building and Safety Department must inspect and approve the completed WQMP treatment control BMPs for your project before a building final can be obtained.

90.BS GRADE. 2 MAP - WQMP BMP CERT REQ'D

RECOMMND

Prior to final building inspection, the applicant/owner shall submit a "Wet Signed" copy of the Water Quality Management Plan (WQMP) Certification from a Registered Civil Engineer certifying that the project - specific WQMP treatment control BMPs have been installed in accordance with the approved WQMP.

90.BS GRADE. 3 MAP - BMP GPS COORDINATES

RECOMMND

Prior to final building inspection, the applicant/owner shall provide the Department of Building Safety with GPS coordinates for the location of the project - specific WQMP treatment control BMPs.

90.BS GRADE. 4 MAP - WQMP BMP REGISTRATION

RECOMMND

Prior to final building inspection, the applicant/owner shall register the project - specific WQMP treatment control BMPs with the Department of Building Safety Business Registration Division. Any person or entity that owns or operates a facility conditioned to install WQMP treatment control BMPs shall register such facility for annual inspections.

90.BS GRADE. 5 MAP - REQ'D GRDG INSP'S

RECOMMND

The developer / applicant shall be responsible for obtaining the following inspections required by Ordinance 457.

- 1.Precise grade inspection.

TRACT MAP Tract #: TR33248

Parcel: 135-204-007

90. PRIOR TO BLDG FINAL INSPECTION

90.BS GRADE. 5

MAP - REQ'D GRDG INSP'S (cont.)

RECOMMND

a. Precise Grade Inspection can include but is not limited to the following:

1. Installation of slope planting and permanent irrigation on required slopes.

2. Completion of drainage swales, berms and required drainage away from foundation.

b. Inspection of completed onsite drainage facilities.

c. Inspection of the WQMP treatment control BMPs.

90.BS GRADE. 7

MAP - PRECISE GRDG APPROVAL

RECOMMND

Prior to final building inspection, the applicant shall obtain precise grade approval and/or clearance from the Building and Safety Department. The Building and Safety Department must approve the precise grading of your project before a building final can be obtained. Precise Grade approval can be accomplished by complying with the following:

1. Requesting and obtaining approval of all required grading inspections.

2. Submitting a "Wet Signed" copy of the Precise (Final) Grade Certification for all lots included in the grading permit from a Registered Civil Engineer certifying that the precise grading was completed in conformance with the approved grading plan.

3. Submitting a "Wet Signed" copy of the Certification certifying the installation of any onsite storm drain systems not inspected by Riverside County Flood Control District or the Riverside County Transportation Department.

4. Submitting a "Wet Signed" copy of the Water Quality Management Plan (WQMP) Certification from a Registered Civil Engineer certifying that the Water Quality Management Plan treatment control BMPs have been installed in accordance with the approved WQMP.

Prior to release for building final, the applicant shall have met all precise grade requirements to obtain Building

TRACT MAP Tract #: TR33248

Parcel: 135-204-007

90. PRIOR TO BLDG FINAL INSPECTION

90.BS GRADE. 7                    MAP - PRECISE GRDG APPROVAL (cont.)                    RECOMMND  
and Safety Department clearance.

FLOOD RI DEPARTMENT

90.FLOOD RI. 1                    MAP- CONSTRUCT STORM DRAIN                    RECOMMND  
This project shall construct a storm drain from the site along Indiana Avenue to the existing Lincoln Avenue Channel.

90.FLOOD RI. 2                    MAP BMP - EDUCATION                    RECOMMND  
The developer shall distribute environmental awareness education materials on general good housekeeping practices that contribute to protection of stormwater quality to all initial residents. The developer may obtain NPDES Public Educational Program materials from the District's NPDES Section by either the District's website [www.floodcontrol.co.riverside.ca.us](http://www.floodcontrol.co.riverside.ca.us), e-mail [fcnpdes@co.riverside.ca.us](mailto:fcnpdes@co.riverside.ca.us), or the toll free number 1-800-506-2555. Please provide Project number, number of units and location of development. Note that there is a five-day minimum processing period requested for all orders.

The developer must provide to the District's PLAN CHECK Department a notarized affidavit stating that the distribution of educational materials to the tenants is assured prior to the issuance of occupancy permits.

90.FLOOD RI. 3                    MAP IMPLEMENT WQMP                    RECOMMND  
All structural BMPs described in the project-specific WQMP shall be constructed and installed in conformance with approved plans and specifications. It shall be demonstrated that the applicant is prepared to implement all non-structural BMPs described in the approved project specific WQMP and that copies of the approved project-specific WQMP are available for the future owners/occupants. The District will not release occupancy permits for any portion of the project exceeding 80% of the total recorded residential lots within the map or phase within the map prior to the completion of these tasks.

TRACT MAP Tract #: TR33248

Parcel: 135-204-007

90. PRIOR TO BLDG FINAL INSPECTION

90.FLOOD RI. 4                    MAP FACILITY COMPLETION

RECOMMND

The District will not release occupancy permits for any residential lot within the map or phase within the map prior to the District's acceptance of the drainage system for operation and maintenance.

PLANNING DEPARTMENT

90.PLANNING. 2                    MAP - PALEO MONITORING REPORT

RECOMMND

Prior to Final Inspection, the applicant shall submit to the County Archaeologist two (2) copies of the Paleontology Monitoring report. this report shall be certified by a professionally qualified paleontologist listed on the County's list of Paleontology Consultants.

90.PLANNING. 3                    GEN - CULTURAL RESOURCES RPT

RECOMMND

Prior to final inspection of the first building permit, the developer/permit holder shall prompt the Cultural Resources Professional to submit two (2) copies of a Phase IV Cultural Resources Monitoring Report that complies with the Riverside County Planning Department's requirements for such reports. The report shall include evidence of the required cultural/historical sensitivity training for the construction staff held during the pre-grade meeting. The Planning Department shall review the report to determine adequate mitigation compliance. Provided the report is adequate, the Planning Department shall clear this condition.

90.PLANNING. 4                    MAP- LC LANDSCAPE INSPECT DEP

RECOMMND

Prior to building permit final inspection, the developer/permit holder shall file an Inspection Request Form and deposit sufficient funds to cover the costs of the Pre-Installation, the Installation inspections. In the event that an open landscape case is not available, then the applicant shall open a FEE ONLY case to conduct inspections. The deposit required for landscape inspections shall be determined by the Riverside County Landscape Division. The Planning Department shall clear this condition upon determination of compliance.

TRACT MAP Tract #: TR33248

Parcel: 135-204-007

90. PRIOR TO BLDG FINAL INSPECTION

90.PLANNING. 5 MAP- LC COMPLY W/ LAND & IRR

RECOMMND

The developer/permit holder shall coordinate with their designated landscape representative and the Riverside County Planning Department's landscape inspector to ensure all landscape planting and irrigation systems have been installed in accordance with APPROVED EXHIBITS, landscaping, irrigation, and shading plans. The Planning Department will ensure that all landscaping is healthy, free of weeds, disease and pests; and, irrigation systems are properly constructed and determined to be in good working order. The developer/permit holder's designated landscape representative and the Riverside County Planning Department's landscape inspector shall determine compliance with this condition and execute a Landscape Certificate of Completion. Upon determination of compliance, the Planning Department shall clear this condition.

90.PLANNING. 6 MAP- LC LANDSCAPE INSPECT REQ

RECOMMND

The permit holder's landscape architect responsible for preparing the Landscaping and Irrigation Plans (or on-site representative) shall arrange for a PRE-INSTALLATION INSPECTION with the Planning Department at least five (5) working days prior to the installation of any landscape or irrigation components.

Upon successful completion of the PRE-INSTALLATION INSPECTION, the applicant will proceed with the installation of the approved landscape and irrigation system and arrange for an INSTALLATION INSPECTION at least five 5 working days prior to the building final inspection or issuance of occupancy permit, whichever occurs first and comply with the Planning Department's Milestone 80 conditions entitled "USE-LANDSCAPING SECURITY" and the Milestone 90 condition entitled "LANDSCAPE INSPECTION DEPOSIT." Upon successful completion of the INSTALLATION INSPECTION, the County Planning Department's Landscape Inspector and the permit holder's landscape architect (or on-site representative) shall execute a Landscape Certificate of Completion that shall be submitted to the Planning Department and the Department of Building and Safety. The Planning Department shall clear this condition upon determination of compliance.



TRACT MAP Tract #: TR33248

Parcel: 135-204-007

90. PRIOR TO BLDG FINAL INSPECTION

90.PLANNING. 9 MAP - QUIMBY FEES (2)

RECOMMND

The land divider/permit holder shall present certification to the Riverside County Planning Department that payment of parks and recreation fees and/or dedication of land for park use in accordance with Section 10.35 of County Ordinance No. 460 has taken place. Paid certification shall be obtained from the County of Riverside Economic Develoment Agency (EDA) for CSA No. 30 or 132.

90.PLANNING. 10 MAP - CONCRETE DRIVEWAYS

RECOMMND

The land divider/permit holder shall cause all driveways to be constructed of cement concrete.

90.PLANNING. 11 MAP - FENCING COMPLIANCE

RECOMMND

Fencing shall be provided throughout the subdivision in accordance with the approved EXHBIT W.

90.PLANNING. 12 MAP - ROOF RUN-OFF DISCHARGE

RECOMMND

Since this project is a zero lot line situation, all dwellings shall be provided with roof gutters and downspouts so that runoff is properly discharged.

90.PLANNING. 16 MAP - SKR FEE CONDITION

RECOMMND

Prior to the issuance of a certificate of occupancy, or upon building permit final inspection, whichever comes first, the land divider/permit holder shall comply with the provisions of Riverside County Ordinance No. 663, which generally requires the payment of the appropriate fee set forth in that ordinance. The amount of the fee required to be paid may vary, depending upon a variety of factors, including the type of development application submitted and the applicability of any fee reduction or exemption provisions contained in Riverside County Ordinance No. 663. Said fee shall be calculated on the approved development project which is anticipated to be 10.58 acres (gross) in accordance with TENTATIVE MAP. If the development is subsequently revised, this acreage amount may be modified in order to reflect the revised development project acreage amount. In the event Riverside County Ordinance No. 663 is rescinded, this condition will no longer be applicable. However, should Riverside County Ordinance No. 663 be rescinded and superseded by a subsequent mitigation fee ordinance, payment of the

TRACT MAP Tract #: TR33248

Parcel: 135-204-007

90. PRIOR TO BLDG FINAL INSPECTION

90.PLANNING. 16            MAP - SKR FEE CONDITION (cont.)            RECOMMND

appropriate fee set forth in that ordinance shall be required.

90.PLANNING. 18            MAP- ROLL-UP GARAGE DOORS            RECOMMND

All residences shall have automatic roll-up garage doors.

TRANS DEPARTMENT

90.TRANS. 1                MAP - 80% COMPLETION                RECOMMND

Occupancy releases will not be issued to Building and Safety for any lot exceeding 80% of the total recorded residential lots within any map or phase of map prior to completion of the following improvements:

- a) Primary and Alternate (secondary) access roads shall be completed and paved to finish grade according to the limits indicated in the improvement plans and as noted elsewhere in these conditions.
- b) Interior roads shall be completed and paved to finish grade according to the limits indicated in the improvement plans and as noted elsewhere in these conditions. All curbs, gutters, sidewalks and driveway approaches shall be installed.
- c) Storm drains and flood control facilities shall be completed according to the improvement plans and as noted elsewhere in these conditions. Written confirmation of acceptance for use by the Flood Control District, if applicable, is required.
- d) Water system, including fire hydrants, shall be installed and operational, according to the improvement plans and as noted elsewhere in these conditions. All water valves shall be raised to pavement finished grade. Written confirmation of acceptance from water purveyor is required.
- e) Sewer system shall be installed and operational, according to the improvement plans and as noted elsewhere in these conditions. All sewer manholes shall be raised to pavement finished grade. Written confirmation of acceptance from sewer

TRACT MAP Tract #: TR33248

Parcel: 135-204-007

90. PRIOR TO BLDG FINAL INSPECTION

90.TRANS. 1                      MAP - 80% COMPLETION (cont.)                      RECOMMND

purveyor is required.

- f) Landscaping and irrigation, water and electrical systems shall be installed and operational in accordance with County Ordinance 461.

90.TRANS. 2                      MAP - WRCOG TUMF                      RECOMMND

Prior to the issuance of an occupancy permit, the project proponent shall pay the Transportation Uniform Mitigation Fee (TUMF) in accordance with the fee schedule in effect at the time of issuance, pursuant to Ordinance No. 824.

90.TRANS. 3                      MAP - STREET LIGHTS INSTALL                      RECOMMND

Install streetlights along the streets associated with development in accordance with the approved street lighting plan and standards of County Ordinance 460 and 461. For projects within Imperial Irrigation District (IID) use (IID's) pole standard. Streetlight annexation into L&LMD or similar mechanism as approved by the Transportation Department shall be completed.

It shall be the responsibility of the Developer to ensure that streetlights are energized along the streets of those lots where the Developer is seeking Building Final Inspection (Occupancy).

90.TRANS. 4                      MAP - UTILITY INSTALL                      RECOMMND

Electrical power, telephone, communication, street lighting, and cable television lines shall be placed underground in accordance with ordinance 460 and 461, or as approved by the Transportation Department. This also applies to existing overhead lines which are 33.6 kilovolts or below along the project frontage and between the nearest poles offsite in each direction of the project site.

A certificate should be obtained from the pertinent utility company and submitted to the Department of Transportation as proof of completion.

90.TRANS. 5                      MAP - GRAFFITI ABATEMENT                      RECOMMND

Prior to issuance of an occupancy permit the project proponent shall complete annexation to Landscaping and

09/26/12  
07:53

Riverside County LMS  
CONDITIONS OF APPROVAL

Page: 61

TRACT MAP Tract #: TR33248

Parcel: 135-204-007

90. PRIOR TO BLDG FINAL INSPECTION

90.TRANS. 5                      MAP - GRAFFITI ABATEMENT (cont.)                      RECOMMND

Lighting Maintenance District NO. 89-1-Consolidated for graffiti abatement of walls and other permanent structures along County maintained road rights-of-way.

90.TRANS. 6                      MAP - LANDSCAPING                      RECOMMND

Prior to issuance of an occupancy permit, the project proponent shall complete annexation to Landscaping and Lighting Maintenance District N. 89-1-Consolidated, County Service Area and/or Assessment District as approved by the Transportation Department for continuous landscape maintenance within for continuous landscape maintenance within public road rights-of-way, in accordance with Ordinance 461.

90.TRANS. 7                      MAP - STREET SWEEPING 2                      RECOMMND

Street sweeping annexation into CSA 152 or similar mechanism as approved by the Transportation Department shall be completed.

**COMPREHENSIVE PROJECT REVIEW**  
**INITIAL CASE TRANSMITTAL**  
**RIVERSIDE COUNTY PLANNING DEPARTMENT - RIVERSIDE**  
**P.O. Box 1409**  
**Riverside, CA 92502-1409**

DATE: December 20, 2005

TO:

Transportation Dept.  
Environmental Health Dept.  
Flood Control District  
Fire Department  
Dept. of Building & Safety (Grading)  
Co. Geologist  
Environmental Programs Department  
P.D. Trails Coordinator – J. Jolliffe  
EDA  
Commissioner Snell  
Supervisor Tavaglione  
Regional Parks & Open Space District  
Co. Sheriff's Dept.  
Co. Waste Management Dept.  
CSA #152

City of Corona  
Riverside Transit Agency  
Alvord Unified School District  
Western Municipal Water District  
Southern Ca. Edison Co.  
Southern Ca. Gas Co.  
CA Dept. of Fish and Game  
SBC  
US Fish and Wildlife Service  
US Postal Service  
Pechanga Band of Indians  
Greater Lake Matthews Area Association  
Caltrans #8  
Santa Ana Regional WQCB

**TENTATIVE TRACT MAP NO. 33248 - EA40396** – Applicant: Elias Alfata – Engineer/Representative: Alfa Design - Second Supervisorial District - East Corona Zoning District - Temescal Canyon Area Plan: Agriculture (AG), Estate Density Residential (EDR), Rural Mountainous (RM) – Location: South of Indiana Avenue, east of Lincoln Street - 18 Gross Acres - Zoning: Residential Agriculture 2 acre minimum (R-A-2) - **REQUEST:** Tract Map No. 33248 proposes a Schedule B subdivision of 18 acres into 18 residential lots with a minimum lot size of 7200 sq ft - APN: 135-280-001 - Related Cases: N/A - Concurrent Cases: N/A

Please review the attached exhibit(s) for the above-described project. This case is scheduled for a **CPR meeting on January 12, 2006**. All County Agencies and Departments, please have draft conditions in the Land Management System by the above date. If you cannot clear the exhibit, please have corrections in the system and DENY the routing. Once the route is complete, and the approval screen is approved with or without corrections, the case can be scheduled for a public hearing. All other agencies, please have your comments/conditions to the Planning Department as soon as possible. Your comments/recommendations/conditions are requested so that they may be incorporated in the staff report for this particular case.

Should you have any questions regarding this item, please do not hesitate to contact **Vanessa Ng**, Project Planner, at **(951) 955-5133**

COMMENTS:

DATE: \_\_\_\_\_

SIGNATURE: \_\_\_\_\_

PLEASE PRINT NAME AND TITLE: \_\_\_\_\_

TELEPHONE: \_\_\_\_\_

*If you do not include this transmittal in your response, please include a reference to the case number and project planner's name. Thank you.*

**COMPREHENSIVE PROJECT REVIEW  
CASE TRANSMITTAL  
RIVERSIDE COUNTY PLANNING DEPARTMENT - RIVERSIDE  
P.O. Box 1409  
Riverside, CA 92502-1409**

DATE: April 3, 2007

TO:

Transportation Department, Jim Knutson  
Dept. of Environmental Health  
Dept. of Flood  
Dept. of Fire  
Dept. of Bldg. & Safety (Grading)

Dept. of Bldg. & Safety (Pln.Chk)  
Environmental Programs Dept.  
Regional Parks & Open Space  
Co. Geologist

**GENERAL PLAN AMENDMENT NO. 778; CHANGE OF ZONE NO. 07270; TENTATIVE TRACT MAP NO. 33248 AMENDED NO. 1 - EA40396** – Applicant: Elias Alfata – Engineer/Representative: Alfa Design - Second Supervisorial District - East Corona Zoning District - Temescal Canyon Area Plan: Agriculture: Agriculture (A: AG) (10 Acre minimum); Community Development: Estate Density Residential (CD: EDR) (2 Acre minimum); Rural: Rural Mountainous (R: RM) (10 Acre minimum) – Location: South of Indiana Avenue, east of Lincoln Street - 18 Gross Acres - Zoning: Residential Agriculture - 2 acre minimum (R-A-2) - **REQUEST:** General Plan Amendment No. 778 proposes to amend the current Land Use Designation from Agriculture: Agriculture (A: AG) (10 Acre minimum); Community Development: Estate Density Residential (CD: EDR) (2 Acre minimum); Rural: Rural Mountainous (R: RM) (10 Acre minimum) to Community Development Medium Density Residential (CD: MDR) (2-5 du/ac). Change of Zone No. 07270 proposes to change the current zoning designation from Residential Agriculture - 2 acre minimum (R-A-2) to One Family Dwellings (10,000 square foot minimum) (R-1-10000). Tract Map No. 33248 proposes a Schedule A subdivision of 18 acres into 18 residential lots with a minimum lot size of 7200 square feet. - APN: 135-28001 - Related Cases: N/A - Concurrent Cases: N/A

Please review the attached **Amended** exhibit(s) for the above-mentioned project. Any further comments, recommendations, and/or conditions are requested prior to the pending **April 26, 2007 CPR Comment Agenda** deadline, in order that they may be incorporated in the staff report package for this project.

Should you have any questions regarding this item, please do not hesitate to contact **Jim Phithayanukarn**, Project Planner, (951)955-5133, or e-mail at [jphithay@RCTLMA.org](mailto:jphithay@RCTLMA.org) / **MAILSTOP #: 1070**


COMMENTS:

DATE: \_\_\_\_\_ SIGNATURE: \_\_\_\_\_

PLEASE PRINT NAME AND TITLE: \_\_\_\_\_

TELEPHONE: \_\_\_\_\_

*If you do not include this transmittal in your response, please include a reference to the case number and project planner's name. Thank you.*



Public Works  
Department

August 4, 2008

Tesfu Tadesse  
Senior Engineering Technician  
County of Riverside, Transportation Department  
P.O. Box 1090  
Riverside CA 92502

RE: Tentative Tract 33248 Indiana Ave Excess R/W

Mr. Tadesse:

In regards to the excess rights of way for Indiana Ave the City has no objection to the vacation and abandonment of the portion of the old 100 foot Street R/W as shown on the Tentative Tract Map. We recommend that the developer process a Street and Highway vacation or abandonment in accordance with your office's procedures.

The document which conveyed the Street Right of Way was recorded July 7, 1893 and filed in Book 3, Page 115 of Deeds, records of Riverside County. It is the City's opinion that upon the finalization of the City of Riverside boundaries that all Rights of Ways outside the City Limits are under the purview of the County of Riverside.

The City of Riverside by document recorded December 09, 2004 as Instrument No. 2004-0977166 has conveyed to the developer all right, title and interest in the canal R/W abutting and/or passing through the subject property and lying adjacent to the subject street right of way.

If you have any questions please call. I can be reached at 951-826-5347.

Sincerely,

Mark Brown  
City Surveyor

cc. Adkan Engineering – Mr. Gary Akers

**NOTICE OF PUBLIC HEARING**  
and  
**INTENT TO ADOPT A MITIGATED NEGATIVE DECLARATION**

A **PUBLIC HEARING** has been scheduled, pursuant to Riverside County Land Use and Subdivision Ordinance Nos. 348 460, before the **RIVERSIDE COUNTY PLANNING COMMISSION** to consider the project shown below:

**GENERAL PLAN AMENDMENT NO. 778, CHANGE OF ZONE NO. 7270, TENTATIVE TRACT MAP NO. 33248** – Intent to Adopt a Mitigated Negative Declaration – Applicant: Elias Alfata – Engineer/Representative: Adkan - Second/Second Supervisorial District - East Corona Zoning District - Temescal Canyon Area Plan: Agriculture (AG), Estate Density Residential (EDR), Rural Mountainous (RM) – Location: South of Indiana Avenue, east of Lincoln Street - 18 Gross Acres - Zoning: Residential Agriculture 2 acre minimum (R-A-2) - **REQUEST:** The **General Plan Amendment** proposes to amend the Riverside County General Plan Land Use Element from Community Development: Estate Density Residential (CD:EDR) and Agriculture: Agriculture (A:A) {the project site features Rural: Rural Mountainous; no change is proposed to this designation} Land Use Designations to Community Development: Medium Density Residential (CD:MDR) and Open Space: Conservation (OS:C). The **Change of Zone** proposes to amend the zoning for the site from Residential Agriculture- Two Acre Minimum (R-A-2) and areas with no previous zoning (previous Right of Way) to One Family Dwelling- 10,000 Square Foot Minimum (R-1-10,000), Residential Agricultural-Two Acre Minimum (R-A-2) and Open Area Combining Zone Residential Developments (R-5). The **Tentative Tract Map** proposes a Schedule 'A' subdivision of 18 acres into 16 single family residential lots with a minimum lot size of 7,200 square feet and one (1) 6.73 acre lot for open space. Project Planner: Matt Straite at (951) 955-8631 or email [mstraite@rctlma.org](mailto:mstraite@rctlma.org). (Legislative)

TIME OF HEARING: **9:00 a.m.** or as soon as possible thereafter.  
**DECEMBER 19, 2012**  
RIVERSIDE COUNTY ADMINISTRATIVE CENTER  
BOARD CHAMBERS, 1ST FLOOR  
4080 LEMON STREET  
RIVERSIDE, CA 92501

For further information regarding this project, please contact Project Planner, Matt Straite, at 951-955-8631 or email [mstraite@rctlma.org](mailto:mstraite@rctlma.org) or go to the County Planning Department's Planning Commission agenda web page at [http://www.rctlma.org/planning/content/hearings/pc/current\\_pc.html](http://www.rctlma.org/planning/content/hearings/pc/current_pc.html).

The Riverside County Planning Department has determined that the above project will not have a significant effect on the environment and has recommended adoption of a mitigated negative declaration. The Planning Commission will consider the proposed project and the proposed mitigated negative declaration, at the public hearing. The case file for the proposed project and the proposed mitigated negative declaration may be viewed Monday through Thursday, 8:30 a.m. to 5:00 p.m., at the County of Riverside Planning Department, 4080 Lemon Street, 12th Floor, Riverside, CA 92501. For further information or an appointment, contact the project planner.

Any person wishing to comment on a proposed project may do so, in writing, between the date of this notice and the public hearing or appear and be heard at the time and place noted above. All comments received prior to the public hearing will be submitted to the Planning Commission, and the Planning Commission will consider such comments, in addition to any oral testimony, before making a decision on the proposed project.

If you challenge this project in court, you may be limited to raising only those issues you or someone else raised at the public hearing, described in this notice, or in written correspondence delivered to the Planning Commission at, or prior to, the public hearing. Be advised that, as a result of public hearings and comment, the Planning Commission may amend, in whole or in part, the proposed project. Accordingly, the designations, development standards, design or improvements, or any properties or lands, within the boundaries of the proposed project, may be changed in a way other than specifically proposed.



# PROPERTY OWNERS CERTIFICATION FORM

I, VINNIE NGUYEN, certify that on 11/8/2012

The attached property owners list was prepared by Riverside County GIS

APN (s) or case numbers TR 33248 For

Company or Individual's Name Planning Department

Distance buffered 600'

Pursuant to application requirements furnished by the Riverside County Planning Department, Said list is a complete and true compilation of the owners of the subject property and all other property owners within 600 feet of the property involved, or if that area yields less than 25 different owners, all property owners within a notification area expanded to yield a minimum of 25 different owners, to a maximum notification area of 2,400 feet from the project boundaries, based upon the latest equalized assessment rolls. If the project is a subdivision with identified off-site access/improvements, said list includes a complete and true compilation of the names and mailing addresses of the owners of all property that is adjacent to the proposed off-site improvement/alignment.

I further certify that the information filed is true and correct to the best of my knowledge. I understand that incorrect or incomplete information may be grounds for rejection or denial of the application.

NAME: Vinnie Nguyen

TITLE GIS Analyst

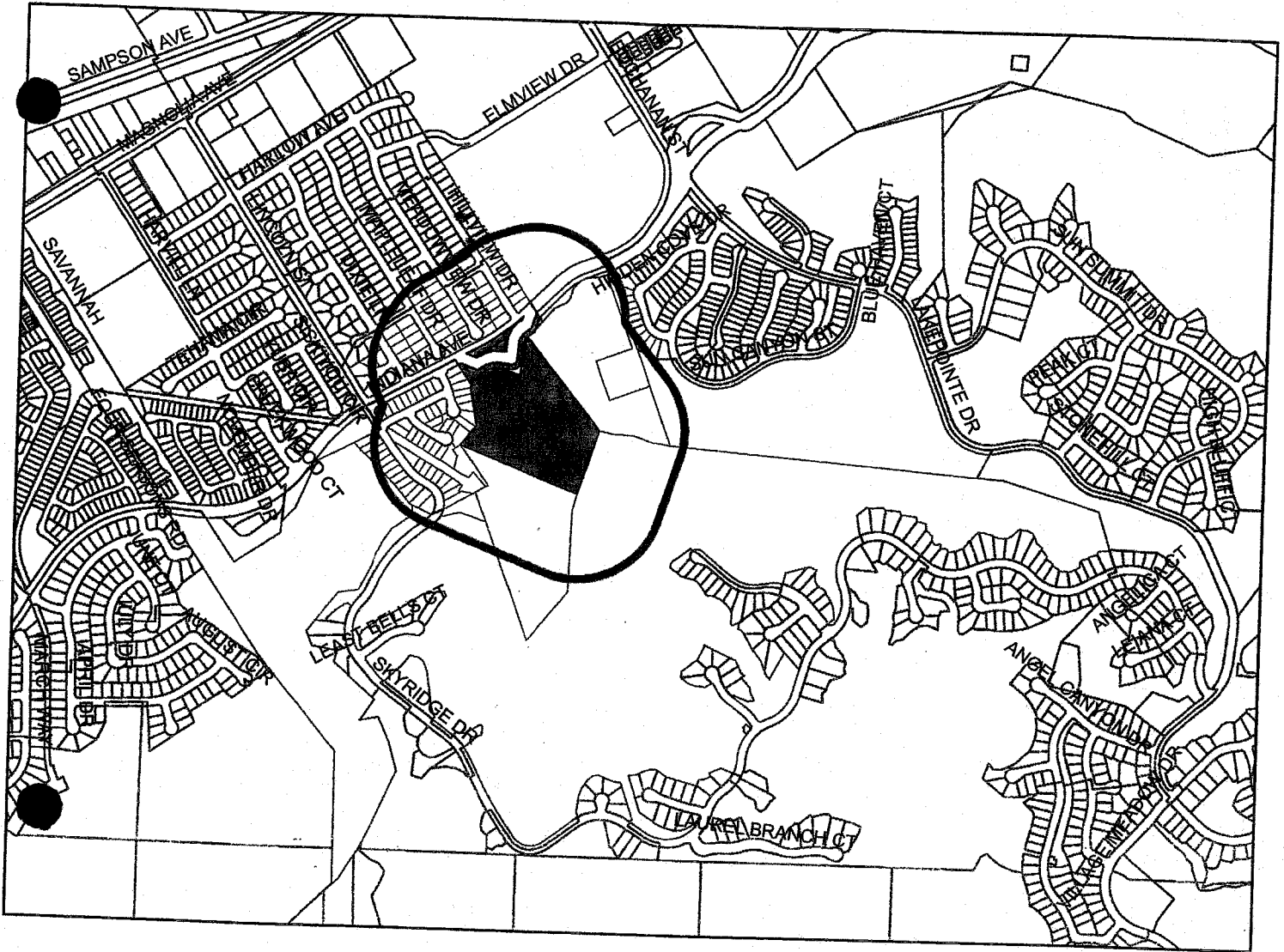
ADDRESS: 4080 Lemon Street 2<sup>nd</sup> Floor

Riverside, Ca. 92502

TELEPHONE NUMBER (8 a.m. - 5 p.m.): (951) 955-8158

*checked by - MS  
exp 31/8/12*

# TR33248 (600 feet buffer)



## Selected Parcels

135-202-015	135-202-011	135-412-009	135-202-017	135-203-002	135-412-012	135-203-001	135-202-009	135-202-026	135-412-003
135-412-015	135-451-018	135-451-013	135-202-014	135-412-016	135-202-039	135-412-027	135-210-009	135-413-013	135-202-006
35-411-007	135-194-001	135-202-027	135-202-010	135-412-032	135-202-025	135-202-034	135-411-003	135-412-020	135-201-006
35-411-001	135-413-009	135-202-029	135-192-010	135-412-033	135-202-031	135-412-010	135-413-002	135-412-007	135-412-037
35-590-005	135-411-002	135-412-031	135-203-004	135-412-018	135-202-012	135-413-003	135-202-019	135-202-002	135-412-035
35-412-028	135-413-007	135-412-029	135-203-005	135-413-010	135-411-004	135-195-011	135-202-008	135-451-011	135-412-034
35-201-005	135-202-016	135-194-004	135-202-005	135-411-005	135-202-022	135-203-007	135-413-008	135-202-013	135-202-032
35-451-010	135-195-012	135-412-017	135-202-018	135-202-035	135-412-019	135-412-001	135-412-013	135-412-011	135-195-013
35-202-020	135-412-023	135-202-036	135-196-011	135-413-006	135-451-023	135-550-006	135-590-002	135-412-002	135-192-011

0 parcels shown



1,100 550 0 1,100 Feet

Maps and data are to be used for reference purposes only. Map features are approximate, and are not necessarily accurate to surveying or engineering standards. The County of Riverside makes no warranty or guarantee as to the content (the source is often third party), accuracy, timeliness, or completeness of any of the data provided, and assumes no legal responsibility for the information contained on this map. Any use of this product with respect to accuracy and precision shall be the sole responsibility of the user.

ASMT: 135192010, APN: 135192010  
SANDRA JIMENEZ, ETAL  
3499 DIXIE LN  
RIVERSIDE, CA. 92503

ASMT: 135194007, APN: 135194007  
ANITA CONTRERAS, ETAL  
3506 MEADOWVIEW DR  
RIVERSIDE, CA. 92503

ASMT: 135192011, APN: 135192011  
LARRY POWER  
3498 MAPLELEAF DR  
RIVERSIDE, CA. 92503

ASMT: 135195010, APN: 135195010  
THOMAS WALL, ETAL  
3515 MEADOWVIEW DR  
RIVERSIDE, CA. 92503

ASMT: 135192012, APN: 135192012  
RAFAEL MEDINA  
3516 MAPLELEAF DR  
RIVERSIDE, CA. 92503

ASMT: 135195011, APN: 135195011  
KATHRYN SWINDELL, ETAL  
176 S CAMBRIDGE ST  
ORANGE CA 92866

ASMT: 135194001, APN: 135194001  
DANIEL PARROTT  
3497 MAPLELEAF DR  
RIVERSIDE, CA. 92503

ASMT: 135195012, APN: 135195012  
JOSEPH BETANCOURT  
3506 HILLVIEW DR  
RIVERSIDE, CA. 92503

ASMT: 135194002, APN: 135194002  
STEPHEN GARCIA  
3515 MAPLELEAF DR  
RIVERSIDE, CA. 92503

ASMT: 135195013, APN: 135195013  
JULIO MORAZAN  
3516 HILLVIEW DR  
RIVERSIDE, CA. 92503

ASMT: 135194004, APN: 135194004  
DONNA LYONS, ETAL  
12580 FAIROAKS LN  
RIVERSIDE, CA. 92503

ASMT: 135196010, APN: 135196010  
ANITA MCKELROY, ETAL  
3515 HILLVIEW DR  
RIVERSIDE, CA. 92503

ASMT: 135194006, APN: 135194006  
ROSY JAVIER  
3516 MEADOWVIEW DR  
RIVERSIDE, CA. 92503

ASMT: 135196011, APN: 135196011  
TONYA OMARRA, ETAL  
3505 HILLVIEW DR  
RIVERSIDE, CA. 92503

ASMT: 135201003, APN: 135201003  
SALLY TALLEY  
12660 ASHLAND PL  
RIVERSIDE, CA. 92503

ASMT: 135202001, APN: 135202001  
SANTIAGO TEJEDA  
3421 DIXIE LN  
RIVERSIDE, CA. 92503

ASMT: 135201004, APN: 135201004  
CARLOS SANCHEZ, ETAL  
12661 CEDARWOOD CIR  
RIVERSIDE, CA. 92503

ASMT: 135202002, APN: 135202002  
HOYT STATHAM  
6200 BOX SPRINGS BLV NO C  
RIVERSIDE CA 92507

ASMT: 135201005, APN: 135201005  
JESSE KENNEDY  
12671 CEDARWOOD CIR  
RIVERSIDE, CA. 92503

ASMT: 135202003, APN: 135202003  
DEBORAH ALEXANDER, ETAL  
3441 DIXIE LN  
RIVERSIDE, CA. 92503

ASMT: 135201006, APN: 135201006  
MARIA SANCHEZ, ETAL  
12681 CEDARWOOD CIR  
RIVERSIDE, CA. 92503

ASMT: 135202004, APN: 135202004  
ANTHONY CALISTRO, ETAL  
3451 DIXIE LN  
RIVERSIDE, CA. 92503

ASMT: 135201008, APN: 135201008  
NANCY BLAIR  
12680 CEDARWOOD CIR  
RIVERSIDE, CA. 92503

ASMT: 135202005, APN: 135202005  
VIET TRAN, ETAL  
4319 GARDENWOOD LN  
RIVERSIDE CA 92505

ASMT: 135201009, APN: 135201009  
PATTI AMEZCUA, ETAL  
12670 CEDARWOOD CIR  
RIVERSIDE, CA. 92503

ASMT: 135202006, APN: 135202006  
CRAIG SIEMS  
3471 DIXIE LN  
RIVERSIDE, CA. 92503

ASMT: 135201010, APN: 135201010  
BEBA YOUSSEF, ETAL  
12660 CEDARWOOD CIR  
RIVERSIDE, CA. 92503

ASMT: 135202007, APN: 135202007  
ROBERT SANCHEZ, ETAL  
3470 MAPLELEAF DR  
RIVERSIDE, CA. 92503

ASMT: 135202008, APN: 135202008  
JAVIER VALENZUELA  
3460 MAPLELEAF DR  
RIVERSIDE, CA. 92503

ASMT: 135202015, APN: 135202015  
CAROLYN PRIVIA, ETAL  
3441 MAPLELEAF DR  
RIVERSIDE, CA. 92503

ASMT: 135202009, APN: 135202009  
MARTHA PEREZ, ETAL  
3450 MAPLELEAF DR  
RIVERSIDE, CA. 92503

ASMT: 135202016, APN: 135202016  
REBECA JURADO, ETAL  
3451 MAPLELEAF DR  
RIVERSIDE, CA. 92503

ASMT: 135202010, APN: 135202010  
MARGARET SPRY, ETAL  
3440 MAPLELEAF DR  
RIVERSIDE, CA. 92503

ASMT: 135202017, APN: 135202017  
ROSALY ALMANZA, ETAL  
3461 MAPLELEAF DR  
RIVERSIDE, CA. 92503

ASMT: 135202011, APN: 135202011  
ROSA MORALES, ETAL  
3430 MAPLELEAF DR  
RIVERSIDE, CA. 92503

ASMT: 135202018, APN: 135202018  
ROSA FLORES, ETAL  
3471 MAPLELEAF DR  
RIVERSIDE, CA. 92503

ASMT: 135202012, APN: 135202012  
CHRISTINE SAVAGE, ETAL  
C/O CHRISTINE SAVAGE  
3420 MAPLELEAF DR  
RIVERSIDE, CA. 92503

ASMT: 135202019, APN: 135202019  
EUGENIA ESPINOZA, ETAL  
3481 MAPLELEAF DR  
RIVERSIDE, CA. 92503

ASMT: 135202013, APN: 135202013  
ANA CANCHOLA, ETAL  
3421 MAPLELEAF DR  
RIVERSIDE, CA. 92503

ASMT: 135202020, APN: 135202020  
SAMIA MEKHAIL, ETAL  
3490 MEADOWVIEW DR  
RIVERSIDE, CA. 92503

ASMT: 135202014, APN: 135202014  
JULIE LAO, ETAL  
C/O JULIE LAO  
3431 MAPLELEAF DR  
RIVERSIDE, CA. 92503

ASMT: 135202021, APN: 135202021  
FRANCES SALCIDO, ETAL  
3470 MEADOWVIEW DR  
RIVERSIDE, CA. 92503

ASMT: 135202022, APN: 135202022  
MARIA CAMACHO, ETAL  
3456 MEADOWVIEW DR  
RIVERSIDE, CA. 92503

ASMT: 135202029, APN: 135202029  
SANTOS TAMPA, ETAL  
3435 MEADOWVIEW DR  
RIVERSIDE, CA. 92503

ASMT: 135202023, APN: 135202023  
NANCY YAMANO, ETAL  
3446 MEADOWVIEW DR  
RIVERSIDE, CA. 92503

ASMT: 135202030, APN: 135202030  
LETITIA RONAN  
3445 MEADOWVIEW DR  
RIVERSIDE, CA. 92503

ASMT: 135202024, APN: 135202024  
SHARON ALDRICH, ETAL  
3436 MEADOWVIEW DR  
RIVERSIDE, CA. 92503

ASMT: 135202031, APN: 135202031  
EVELYN HART, ETAL  
3455 MEADOWVIEW DR  
RIVERSIDE, CA. 92503

ASMT: 135202025, APN: 135202025  
HEATHER ZIRWAS, ETAL  
17889 ORANGEWOOD LN  
RIVERSIDE CA 92503

ASMT: 135202032, APN: 135202032  
GUADALUPE GALINDO, ETAL  
12550 SANDSTONE LN  
RIVERSIDE, CA. 92503

ASMT: 135202026, APN: 135202026  
AURIOL STEEL  
3416 MEADOWVIEW DR  
RIVERSIDE, CA. 92503

ASMT: 135202033, APN: 135202033  
MARGARITA PEREZ, ETAL  
12540 SANDSTONE LN  
RIVERSIDE, CA. 92503

ASMT: 135202027, APN: 135202027  
DOLORES GALINDO, ETAL  
3415 MEADOWVIEW DR  
RIVERSIDE, CA. 92503

ASMT: 135202034, APN: 135202034  
EMMA RUIZ  
12520 SANDSTONE LN  
RIVERSIDE, CA. 92503

ASMT: 135202028, APN: 135202028  
MONICA LOZANO, ETAL  
3425 MEADOWVIEW DR  
RIVERSIDE, CA. 92503

ASMT: 135202035, APN: 135202035  
JUAN GARCIA, ETAL  
3456 HILLVIEW DR  
RIVERSIDE, CA. 92503

ASMT: 135202036, APN: 135202036  
SHARON MORGAN, ETAL  
3446 HILLVIEW DR  
RIVERSIDE, CA. 92503

ASMT: 135203004, APN: 135203004  
CARRIE MUMMERT, ETAL  
3451 HILLVIEW DR  
RIVERSIDE, CA. 92503

ASMT: 135202037, APN: 135202037  
MARCELINA PERALTA  
3436 HILLVIEW DR  
RIVERSIDE, CA. 92503

ASMT: 135203005, APN: 135203005  
JESUS PEREZ, ETAL  
3461 HILLVIEW DR  
RIVERSIDE, CA. 92503

ASMT: 135202038, APN: 135202038  
DENISE LABRADOR, ETAL  
3426 HILLVIEW DR  
RIVERSIDE, CA. 92503

ASMT: 135203006, APN: 135203006  
LORAIN CARTER  
3471 HILLVIEW DR  
RIVERSIDE, CA. 92503

ASMT: 135202039, APN: 135202039  
CELIA HERNANDEZ  
3416 HILLVIEW DR  
RIVERSIDE, CA. 92503

ASMT: 135203007, APN: 135203007  
JORGE GARCIA  
3491 HILLVIEW DR  
RIVERSIDE, CA. 92503

ASMT: 135203001, APN: 135203001  
SHARON JACKSON, ETAL  
3421 HILLVIEW DR  
RIVERSIDE, CA. 92503

ASMT: 135204006, APN: 135204006  
SALAH RAHIMI  
P O BOX 212  
ONTARIO CA 91764

ASMT: 135203002, APN: 135203002  
ANTIGONA LUJAN, ETAL  
3431 HILLVIEW DR  
RIVERSIDE, CA. 92503

ASMT: 135210009, APN: 135210009  
CITY OF RIVERSIDE  
C/O PROPERTY SERVICES  
3900 MAIN ST  
RIVERSIDE CA 92522

ASMT: 135203003, APN: 135203003  
FELICIA ORNELAS, ETAL  
C/O ALICIA ORNELAS  
1241 SUNCREST DR  
CORONA CA 92882

ASMT: 135210010, APN: 135210010  
REDLANDS SECURITY CO  
P O BOX 830  
REDLANDS CA 92373

ASMT: 135280001, APN: 135280001  
MONA SAGHBINI  
1033 RANCHO VALENCIA DR  
RIVERSIDE CA 92508

ASMT: 135411005, APN: 135411005  
ZENAIDA CHIONG, ETAL  
12655 RIVERWOOD WAY  
RIVERSIDE, CA. 92503

ASMT: 135280035, APN: 135280035  
ZELLNER LAKE HILLS LP  
2910 REDHILL AVE  
COSTA MESA CA 92626

ASMT: 135411006, APN: 135411006  
VIRGINIA SANCHEZ, ETAL  
12645 RIVERWOOD WAY  
RIVERSIDE, CA. 92503

ASMT: 135280039, APN: 135280039  
LIGHTHOUSE ASSEMBLY OF GOD  
12500 INDIANA AVE  
RIVERSIDE CA 92503

ASMT: 135411007, APN: 135411007  
PACITA LEONOR, ETAL  
16740 LAKE KNOLL PKWY  
RIVERSIDE CA 92503

ASMT: 135411001, APN: 135411001  
TERESITA BAUZON, ETAL  
2695 RIVERWOOD WAY  
RIVERSIDE CA 92503

ASMT: 135411008, APN: 135411008  
FIDELIA FELIX, ETAL  
12625 RIVERWOOD WAY  
RIVERSIDE, CA. 92503

ASMT: 135411002, APN: 135411002  
GLORIA TAPIA  
13058 SYCAMORE VILLAGE DR  
NORWALK CA 90650

ASMT: 135411009, APN: 135411009  
SAM ATH NHONG, ETAL  
PO BOX 122  
HATFIELD PA 19440

ASMT: 135411003, APN: 135411003  
ERIK BLANKENBEKER  
12675 RIVERWOOD WAY  
RIVERSIDE, CA. 92503

ASMT: 135411010, APN: 135411010  
MARYANN YABES, ETAL  
12605 RIVERWOOD WAY  
RIVERSIDE, CA. 92503

ASMT: 135411004, APN: 135411004  
JAMES MALDONADO  
12665 RIVERWOOD WAY  
RIVERSIDE, CA. 92503

ASMT: 135412001, APN: 135412001  
MARIA LOPEZ, ETAL  
3395 GRAYWOOD CT  
RIVERSIDE, CA. 92503



ASMT: 135412002, APN: 135412002  
BARBARA LU, ETAL  
6962 HARVEST LN  
RIVERSIDE CA 92506

ASMT: 135412009, APN: 135412009  
EDUARDO REYES, ETAL  
SME  
12614 RIVERWOOD WAY  
RIVERSIDE, CA. 92505

ASMT: 135412003, APN: 135412003  
RAVINDER KHEHRA, ETAL  
3387 GRAYWOOD CT  
RIVERSIDE, CA. 92503

ASMT: 135412010, APN: 135412010  
GERALD DESANTIS  
12624 RIVERWOOD WAY  
RIVERSIDE, CA. 92503

ASMT: 135412004, APN: 135412004  
BALRAJ KHEHRA, ETAL  
3383 GRAYWOOD CT  
RIVERSIDE, CA. 92503

ASMT: 135412011, APN: 135412011  
JUANITA JOHNSON  
12634 RIVERWOOD WAY  
RIVERSIDE, CA. 92503

ASMT: 135412005, APN: 135412005  
RANDALL BORDNER  
27186 MARISCAL LN  
MISSION VIEJO CA 92691

ASMT: 135412012, APN: 135412012  
ARNALDO MARTINS, ETAL  
12644 RIVERWOOD WAY  
RIVERSIDE, CA. 92503

ASMT: 135412006, APN: 135412006  
LISA BASSANOO  
3375 GRAYWOOD CT  
RIVERSIDE, CA. 92503

ASMT: 135412013, APN: 135412013  
JUAN VEGA  
3377 HOLLOWOOD CT  
RIVERSIDE, CA. 92503

ASMT: 135412007, APN: 135412007  
NORMA LOPEZ, ETAL  
3802 S ALDERS ST  
SANTA ANA CA 92707

ASMT: 135412014, APN: 135412014  
ANISA BICKIYA, ETAL  
3369 HOLLOWOOD CT  
RIVERSIDE, CA. 92503

ASMT: 135412008, APN: 135412008  
LOLITA ANDERSON  
3367 GRAYWOOD CT  
RIVERSIDE, CA. 92503

ASMT: 135412015, APN: 135412015  
BARINDER KALKAT  
3365 HOLLOWOOD CT  
RIVERSIDE, CA. 92503

ASMT: 135412016, APN: 135412016  
MAYRA RODRIGUEZ, ETAL  
3361 HOLLOWOOD CT  
RIVERSIDE, CA. 92503

ASMT: 135412023, APN: 135412023  
VELA DANIEL, ETAL  
3382 HOLLOWOOD CT  
RIVERSIDE, CA. 92503

ASMT: 135412017, APN: 135412017  
DEBORAH PIERCE, ETAL  
719 S HIDDEN CREEK  
ANAHEIM HILLS CA 92808

ASMT: 135412024, APN: 135412024  
MARIA CARDENAS, ETAL  
12676 RIVERWOOD WAY  
RIVERSIDE, CA. 92503

ASMT: 135412018, APN: 135412018  
GUILLERMO ORELLANA  
3362 HOLLOWOOD CT  
RIVERSIDE, CA. 92503

ASMT: 135412025, APN: 135412025  
YOLANDA MARTINEZ  
12686 RIVERWOOD WAY  
RIVERSIDE, CA. 92503

ASMT: 135412019, APN: 135412019  
JUAN GONZALEZ  
3366 HOLLOWOOD CT  
RIVERSIDE, CA. 92503

ASMT: 135412026, APN: 135412026  
MAGNOLIA HILLS RIVERSIDE HOMEOWNERS,  
C/O VAN DAELE DEV CORP  
2900 ADAMS ST NO C25  
RIVERSIDE CA 92504

ASMT: 135412020, APN: 135412020  
EVA VILLANUEVA, ETAL  
3370 HOLLOWOOD CT  
RIVERSIDE, CA. 92503

ASMT: 135412027, APN: 135412027  
CHERYL MILLSAP  
3371 LINCOLN ST  
RIVERSIDE, CA. 92503

ASMT: 135412021, APN: 135412021  
SYED RAZA  
3374 HOLLOWOOD CT  
RIVERSIDE, CA. 92503

ASMT: 135412029, APN: 135412029  
TUYET NGUYEN, ETAL  
3359 LINCOLN ST  
RIVERSIDE, CA. 92503

ASMT: 135412022, APN: 135412022  
FRANCISCA PEREZ, ETAL  
3378 HOLLOWOOD CT  
RIVERSIDE, CA. 92503

ASMT: 135412030, APN: 135412030  
SUZANNE BARTH, ETAL  
3355 LINCOLN ST  
RIVERSIDE, CA. 92503

ASMT: 135412031, APN: 135412031  
MAUREEN MARTIN, ETAL  
22721 SANDALWOOD  
MISSION VIEJO CA 92692

ASMT: 135413002, APN: 135413002  
DOLORES CERVANTES, ETAL  
3348 LINCOLN ST  
RIVERSIDE, CA. 92503

ASMT: 135412032, APN: 135412032  
NANCY STANFORD, ETAL  
3347 LINCOLN ST  
RIVERSIDE, CA. 92503

ASMT: 135413003, APN: 135413003  
KATHY LEE, ETAL  
3352 LINCOLN ST  
RIVERSIDE, CA. 92503

ASMT: 135412033, APN: 135412033  
FRANK COLLINS  
3345 LINCOLN ST  
RIVERSIDE, CA. 92503

ASMT: 135413004, APN: 135413004  
RICHARD BLOCK  
328 ROBINSON DR  
TUSTIN CA 92782

ASMT: 135412034, APN: 135412034  
ROSA GOSSLING, ETAL  
3341 LINCOLN ST  
RIVERSIDE, CA. 92503

ASMT: 135413005, APN: 135413005  
SURINDER SHARMA, ETAL  
3360 LINCOLN ST  
RIVERSIDE, CA. 92503

ASMT: 135412035, APN: 135412035  
JENNIFER BROWN, ETAL  
3339 LINCOLN ST  
RIVERSIDE, CA. 92503

ASMT: 135413006, APN: 135413006  
KAVITA GOSSAIN, ETAL  
730 COUNTRY ROSE CT  
CORONA CA 92882

ASMT: 135412036, APN: 135412036  
RIVERSIDE COUNTY FLOOD CONT  
1995 MARKET ST  
RIVERSIDE CA 92501

ASMT: 135413007, APN: 135413007  
MARIA BASURTO, ETAL  
3368 LINCOLN ST  
RIVERSIDE, CA. 92503

ASMT: 135413001, APN: 135413001  
MARGARITA PALAFOX, ETAL  
13057 APRIL DR  
RIVERSIDE CA 92503

ASMT: 135413008, APN: 135413008  
JORGE NAVA  
3372 LINCOLN ST  
RIVERSIDE, CA. 92503

ASMT: 135413009, APN: 135413009  
NIDIA LANDAVERDE, ETAL  
3376 LINCOLN ST  
RIVERSIDE, CA. 92503

ASMT: 135451011, APN: 135451011  
JERRY FAUST  
17289 MARIPOSA AVE  
RIVERSIDE CA 92504

ASMT: 135413010, APN: 135413010  
JODY HAUGHT, ETAL  
3380 LINCOLN ST  
RIVERSIDE, CA. 92503

ASMT: 135451012, APN: 135451012  
MYRNA TAPIA, ETAL  
12348 SANDY CREEK DR  
RIVERSIDE, CA. 92503

ASMT: 135413011, APN: 135413011  
JOE VICK, ETAL  
C/O JOHN WALKER  
15625 TERRACE VIEW CT  
RIVERSIDE CA 92504

ASMT: 135451013, APN: 135451013  
BRANDY PYEATT  
12340 SANDY CREEK DR  
RIVERSIDE, CA. 92503

ASMT: 135413012, APN: 135413012  
CELIA CAMACHO, ETAL  
388 LINCOLN ST  
RIVERSIDE, CA. 92503

ASMT: 135451014, APN: 135451014  
ROBYN SHAW  
12332 SANDY CREEK DR  
RIVERSIDE, CA. 92503

ASMT: 135413013, APN: 135413013  
CONSTANCE GRAHAM  
3392 LINCOLN ST  
RIVERSIDE, CA. 92503

ASMT: 135451017, APN: 135451017  
RAVISANKAR NARAYANAN  
12308 SANDY CREEK DR  
RIVERSIDE, CA. 92503

ASMT: 135422002, APN: 135422002  
MAGNOLIA HILLS RIVERSIDE HOMEOWNERS,  
2900 ADAMS STE C25  
RIVERSIDE CA 92504

ASMT: 135451018, APN: 135451018  
PATRICIA ALMENDAREZ, ETAL  
12300 SANDY CREEK DR  
RIVERSIDE, CA. 92503

ASMT: 135451010, APN: 135451010  
JOSE LANDEROS, ETAL  
C/O JOSE LUIS TRUJILLO  
12364 SANDY CREEK DR  
RIVERSIDE, CA. 92503

ASMT: 135451019, APN: 135451019  
LEONARD CHING  
12292 SANDY CREEK DR  
RIVERSIDE, CA. 92503

ASMT: 135451020, APN: 135451020  
PATRICIA BRAUER, ETAL  
12284 SANDY CREEK DR  
RIVERSIDE, CA. 92503

ASMT: 135550005, APN: 135550005  
LETICIA PATINO, ETAL  
3327 LINCOLN ST  
RIVERSIDE, CA. 92503

ASMT: 135590002, APN: 135590002  
LAKE HILLS RESERVE HOMEOWNERS ASSN  
31608 RAILROAD CANYON RD  
CANYON LAKE CA 92587

ASMT: 135590005, APN: 135590005  
MARIA LEYVA, ETAL  
3067 N PINWOOD  
ORANGE CA 92865

ASMT: 135590008, APN: 135590008  
LHC RIVERSIDE ASSOC, ETAL  
C/O LHC RIVERSIDE  
4100 NEWPORT PLACE NO 800  
NEWPORT BEACH CA 92660

**Riverside County Board of Supervisors  
Request to Speak**

Submit request to Clerk of Board (right of podium),  
Speakers are entitled to three (3) minutes, subject  
Board Rules listed on the reverse side of this form.

**SPEAKER'S NAME:** ED ADKISON  
*Repres. Mm Applicant*

**Address:** 6879 AIRPORT DR  
(only if follow-up mail response requested)

**City:** RIVERSIDE **Zip:** 92504

**Phone #:** (951) 323-8265

**Date:** 3/12/13 **Agenda #** 16-2

**PLEASE STATE YOUR POSITION BELOW:**

**Position on "Regular" (non-appealed) Agenda Item:**

**Support**       **Oppose**       **Neutral**

**Note:** If you are here for an agenda item that is filed  
for "Appeal", please state separately your position on  
the appeal below:

**Support**       **Oppose**       **Neutral**

**I give my 3 minutes to:** \_\_\_\_\_

## **BOARD RULES**

### **Requests to Address Board on "Agenda" Items:**

You may request to be heard on a published agenda item. Requests to be heard must be submitted to the Clerk of the Board before the scheduled meeting time.

### **Requests to Address Board on items that are "NOT" on the Agenda:**

Notwithstanding any other provisions of these rules, member of the public shall have the right to address the Board during the mid-morning "Oral Communications" segment of the published agenda. Said purpose for address must pertain to issues which are under the direct jurisdiction of the Board of Supervisors. YOUR TIME WILL BE LIMITED TO THREE (3) MINUTES.

### **Power Point Presentations/Printed Material:**

Speakers who intend to conduct a formalized Power Point presentation or provide printed material must notify the Clerk of the Board's Office by 12 noon on the Monday preceding the Tuesday Board meeting, insuring that the Clerk's Office has sufficient copies of all printed materials and at least one (1) copy of the Power Point CD. Copies of printed material given to the Clerk (by Monday noon deadline) will be provided to each Supervisor. If you have the need to use the overhead "Elmo" projector at the Board meeting, please insure your material is clear and with proper contrast, notifying the Clerk well ahead of the meeting, of your intent to use the Elmo.

### **Individual Speaker Limits:**

**Individual speakers are limited to a maximum of three (3) minutes.** Please step up to the podium when the Chairman calls your name and begin speaking immediately. Pull the microphone to your mouth so that the Board, audience, and audio recording system hear you clearly. Once you start speaking, the "green" podium light will light. The "yellow" light will come on when you have one (1) minute remaining. When you have 30 seconds remaining, the "yellow" light will begin flash, indicating you must quickly wrap up your comments. Your time is up when the "red" light flashes. The Chairman adheres to a strict three (3) minutes per speaker. **Note: If you intend to give your time to a "Group/Organized Presentation", please state so clearly at the very bottom of the reverse side of this form.**

### **Group/Organized Presentations:**

Group/organized presentations with more than one (1) speaker will be limited to nine (9) minutes at the Chairman's discretion. The organizer of the presentation will automatically receive the first three (3) minutes, with the remaining six (6) minutes relinquished by other speakers, as requested by them on a completed "Request to Speak" form, and clearly indicated at the front bottom of the form.

### **Addressing the Board & Acknowledgement by Chairman:**

The Chairman will determine what order the speakers will address the Board, and will call on all speakers in pairs. The first speaker should immediately step to the podium and begin addressing the Board. The second speaker should take up a position in one of the chamber aisles in order to quickly step up to the podium after the preceding speaker. This is to afford an efficient and timely Board meeting, giving all attendees the opportunity to make their case. Speakers are prohibited from making personal attacks, and/or using coarse, crude, profane or vulgar language while speaking to the Board members, staff, the general public and/or meeting participants. Such behavior, at the discretion of the Board Chairman may result in removal from the Board Chambers by Sheriff Deputies.



OFFICE OF  
CLERK OF THE BOARD OF SUPERVISORS  
1st FLOOR, COUNTY ADMINISTRATIVE CENTER  
P.O. BOX 1147, 4080 LEMON STREET  
RIVERSIDE, CA 92502-1147  
PHONE: (951) 955-1060  
FAX: (951) 955-1071

KECIA HARPER-IHEM  
Clerk of the Board of Supervisors

KIMBERLY A. RECTOR  
Assistant Clerk of the Board

February 25, 2013

THE PRESS ENTERPRISE  
ATTN: LEGALS  
P.O. BOX 792  
RIVERSIDE, CA 92501

E-MAIL: [legals@pe.com](mailto:legals@pe.com)  
FAX: (951) 368-9018

RE: NOTICE OF PUBLIC HEARING: GPA 778; ZC 7270 & TTM 33248

To Whom It May Concern:

Attached is a copy for publication in your newspaper for **One (1) Time on Wednesday, February 27, 2013.**

We require your affidavit of publication immediately upon completion of the last publication.

Your invoice must be submitted to this office in duplicate, WITH TWO CLIPPINGS OF THE PUBLICATION.

NOTE: PLEASE COMPOSE THIS PUBLICATION INTO A SINGLE COLUMN FORMAT.

Thank you in advance for your assistance and expertise.

Sincerely,

*Cecilia Gil*

Board Assistant to:  
KECIA HARPER-IHEM, CLERK OF THE BOARD



**Gil, Cecilia**

---

**From:** mtinajero@pe.com on behalf of Master, PEC Legals <legalsmaster@pe.com>  
**Sent:** Monday, February 25, 2013 8:51 AM  
**To:** Gil, Cecilia  
**Subject:** Re: [Legals] FOR PUBLICATION: GPA 778 ZC 7270 TTM 33248

Received for publication on Feb. 27. Proof with cost to follow.

Thank You!



Publisher of The Press-Enterprise  
Inland Southern California's News Leader

**Legal Advertising**

Phone: 1.800.880.0345

Fax: 951.368.9018

E-mail: [legals@pe.com](mailto:legals@pe.com)

Please Note: Deadline is 10:30 AM two (2) business days prior to the date you would like to publish.  
\*\*Additional days required for larger ad sizes\*\*

On Mon, Feb 25, 2013 at 8:41 AM, Gil, Cecilia <[CCGIL@rcbos.org](mailto:CCGIL@rcbos.org)> wrote:

Good morning! Attached is a Notice of Public Hearing, for publication on Wednesday, Feb. 27, 2013. Please confirm. THANK YOU!

*Cecilia Gil*

Board Assistant to the  
Clerk of the Board of Supervisors  
[951-955-8464](tel:951-955-8464)

**THE COUNTY ADMINISTRATIVE CENTER IS CLOSED EVERY FRIDAY UNTIL FURTHER NOTICE.**

**PLEASE CONSIDER THE ENVIRONMENT BEFORE PRINTING.**

**NOTICE OF PUBLIC HEARING BEFORE THE BOARD OF SUPERVISORS OF RIVERSIDE COUNTY ON A GENERAL PLAN AMENDMENT, CHANGE OF ZONE AND TENTATIVE TRACT MAP IN THE TEMESCAL CANYON AREA – EAST CORONA ZONING, SECOND SUPERVISORIAL DISTRICT AND NOTICE OF INTENT TO ADOPT A MITIGATED NEGATIVE DECLARATION**

NOTICE IS HEREBY GIVEN that a public hearing at which all interested persons will be heard, will be held before the Board of Supervisors of Riverside County, California, on the 1<sup>st</sup> Floor Board Chambers, County Administrative Center, 4080 Lemon Street, Riverside, on **Tuesday, March 12, 2013 at 10:30 A.M.** or as soon as possible thereafter, to consider the application submitted by Elias Alfata, on **General Plan Amendment No. 778**, which proposes to amend the Land Use from Community Development: Estate Density Residential (CD:EDR) and Agriculture: Agriculture (A:A) {the project site features Rural: Rural Mountainous; no change is proposed to this designation} Land Use Designations to Community Development: Medium Density Residential (CD:MDR) and Open Space: Conservation (OS:C); **Change of Zone No. 7270**, which proposes to amend the zone from Residential Agricultural – 2 Acre Minimum (R-A-2) and areas with no previous zoning (previous Right of Way) to One Family Dwellings – 10,000 Square Foot Minimum (R-1-10,000), Residential Agricultural – 2 Acre Minimum (R-A-2) and Open Area Combining Zone Residential Developments (R-5), or such other zones as the Board may find appropriate; and, **Tentative Tract Map No. 33248, Schedule A**, which proposes to subdivide 18 acres into 16 single family residential lots with a minimum lot size of 7,200 square feet and one (1) 6.73 acre lot for open space (“the project”). The project is located south of Indiana Avenue and east of Lincoln street in the Temescal Canyon Area – East Corona Zoning, Second Supervisorial District.

The Planning Commission approved the project, found that the project will not have a significant effect on the environment and recommended the adoption of a Mitigated Negative Declaration for **Environmental Assessment No. 40396**.

The project case file may be viewed from the date of this notice until the public hearing, Monday through Thursday, from 7:30 a.m. to 5:30 p.m. at the Clerk of the Board of Supervisors at 4080 Lemon Street, 1st Floor, Riverside, California 92501, and at the Riverside County Planning Department at 4080 Lemon Street, 12<sup>th</sup> Floor, Riverside, California 92501.

FOR FURTHER INFORMATION REGARDING THIS PROJECT, PLEASE CONTACT MATT STRAITE, PROJECT PLANNER, AT (951) 955-8631 OR EMAIL [mstrait@rctlma.org](mailto:mstrait@rctlma.org).

Any person wishing to testify in support of or in opposition to the project may do so in writing between the date of this notice and the public hearing, or may appear and be heard at the time and place noted above. All written comments received prior to the public hearing will be submitted to the Board of Supervisors and the Board of Supervisors will consider such comments, in addition to any oral testimony, before making a decision on the project.

If you challenge the above item in court, you may be limited to raising only those issues you or someone else raised at the public hearing described in this notice, or in written correspondence to the Planning Commission or Board of Supervisors at, or prior to, the public hearing. Be advised that as a result of the public hearing and the consideration of all public comment, written and oral, the Board of Supervisors may amend, in whole or in part, the project and/or the related environmental document. Accordingly, the designations, development standards, design or improvements, or any properties or lands within the boundaries of the project, may be changed in a way other than specifically proposed.

Please send all written correspondence to: Clerk of the Board, 4080 Lemon Street, 1st Floor, Post Office Box 1147, Riverside, CA 92502-1147

Dated: February 25, 2013

Kecia Harper-Ihem  
Clerk of the Board  
By: Cecilia Gil, Board Assistant

## **CERTIFICATE OF POSTING**

(Original copy, duly executed, must be attached to  
the original document at the time of filing)

I, Cecilia Gil, Board Assistant to Kecia Harper-Ihem, Clerk of the Board of Supervisors, for the County of Riverside, do hereby certify that I am not a party to the within action or proceeding; that on February 25, 2013, I forwarded to Riverside County Clerk & Recorder's Office a copy of the following document:

### **NOTICE OF PUBLIC HEARING**

GPA 778; ZC 7270; TTM 33248

to be posted, pursuant to Government Code Section 21092 et seq, in the office of the County Clerk at 2724 Gateway Drive, Riverside, California 92507. Upon completion of posting, the County Clerk will provide the required certification of posting.

**Board Agenda Date:** March 12, 2013 @ 10:30 A.M.

SIGNATURE: *Cecilia Gil*      DATE: February 25, 2013  
Cecilia Gil

**Gil, Cecilia**

---

**From:** Meyer, Mary Ann <MaMeyer@asrclkrec.com>  
**Sent:** Monday, February 25, 2013 8:46 AM  
**To:** Gil, Cecilia; Anderson, Rosemarie; Kennemer, Bonnie; Reese, Brenda  
**Subject:** RE: FOR POSTING: GPA 778 ZC 7270 TTM 33248

received

---

**From:** Gil, Cecilia  
**Sent:** Monday, February 25, 2013 8:42 AM  
**To:** Anderson, Rosemarie; Kennemer, Bonnie; Meyer, Mary Ann; Reese, Brenda  
**Subject:** FOR POSTING: GPA 778 ZC 7270 TTM 33248

Good morning! Attached is a Notice of Public Hearing, for POSTING. Please confirm. THANK YOU!

*Cecilia Gil*

Board Assistant to the  
Clerk of the Board of Supervisors  
951-955-8464

**THE COUNTY ADMINISTRATIVE CENTER IS CLOSED EVERY FRIDAY UNTIL FURTHER NOTICE.  
PLEASE CONSIDER THE ENVIRONMENT BEFORE PRINTING.**

## CERTIFICATE OF MAILING

(Original copy, duly executed, must be attached to  
the original document at the time of filing)

I, Cecilia Gil, Board Assistant, for the  
(NAME and TITLE)

County of Riverside, do hereby certify that I am not a party to the within action or proceeding; that on February 25, 2013, I mailed a copy of the following document:

### NOTICE OF PUBLIC HEARING

GPA 778; ZC 7270; TTM 33248

to the parties listed in the attached labels, by depositing said copy with postage thereon fully prepaid, in the United States Post Office, 3890 Orange St., Riverside, California, 92501.

**Board Agenda Date:** March 12, 2013 @ 10:30 AM

SIGNATURE: Cecilia Gil DATE: February 25, 2013  
Cecilia Gil

# PROPERTY OWNERS CERTIFICATION FORM

I, VINNIE NGUYEN, certify that on 11/8/2012.

The attached property owners list was prepared by Riverside County GIS.

APN (s) or case numbers TR 33248 For

Company or Individual's Name Planning Department.

Distance buffered 600'.

Pursuant to application requirements furnished by the Riverside County Planning Department, Said list is a complete and true compilation of the owners of the subject property and all other property owners within 600 feet of the property involved, or if that area yields less than 25 different owners, all property owners within a notification area expanded to yield a minimum of 25 different owners, to a maximum notification area of 2,400 feet from the project boundaries, based upon the latest equalized assessment rolls. If the project is a subdivision with identified off-site access/improvements, said list includes a complete and true compilation of the names and mailing addresses of the owners of all property that is adjacent to the proposed off-site improvement/alignment.

I further certify that the information filed is true and correct to the best of my knowledge. I understand that incorrect or incomplete information may be grounds for rejection or denial of the application.

NAME: Vinnie Nguyen

TITLE GIS Analyst

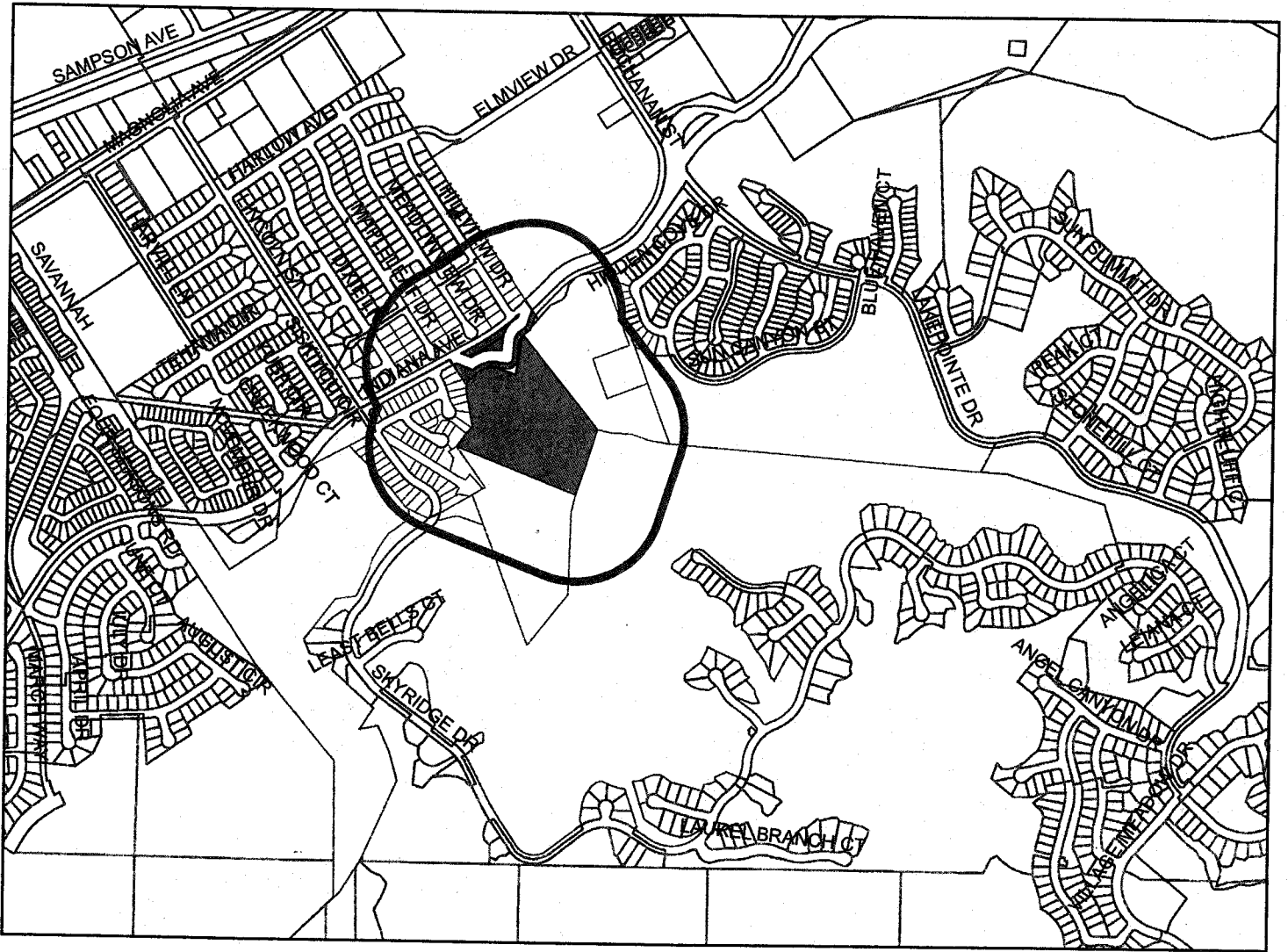
ADDRESS: 4080 Lemon Street 2<sup>nd</sup> Floor

Riverside, Ca. 92502

TELEPHONE NUMBER (8 a.m. - 5 p.m.): (951) 955-8158

*checked by - MS  
exp 3/8/12*

**TR33248 (600 feet buffer)**



**Selected Parcels**

135-202-015	135-202-011	135-412-009	135-202-017	135-203-002	135-412-012	135-203-001	135-202-009	135-202-026	135-412-003
135-412-015	135-451-018	135-451-013	135-202-014	135-412-016	135-202-039	135-412-027	135-210-009	135-413-013	135-202-006
135-411-007	135-194-001	135-202-027	135-202-010	135-412-032	135-202-025	135-202-034	135-411-003	135-412-020	135-201-006
135-411-001	135-413-009	135-202-029	135-192-010	135-412-033	135-202-031	135-412-010	135-413-002	135-412-007	135-412-037
135-590-005	135-411-002	135-412-031	135-203-004	135-412-018	135-202-012	135-413-003	135-202-019	135-202-002	135-412-035
135-412-028	135-413-007	135-412-029	135-203-005	135-413-010	135-411-004	135-195-011	135-202-008	135-451-011	135-412-034
135-201-005	135-202-016	135-194-004	135-202-005	135-411-005	135-202-022	135-203-007	135-413-008	135-202-013	135-202-032
135-451-010	135-195-012	135-412-017	135-202-018	135-202-035	135-412-019	135-412-001	135-412-013	135-412-011	135-195-013
135-202-020	135-412-023	135-202-036	135-196-011	135-413-006	135-451-023	135-550-006	135-590-002	135-412-002	135-192-011

at 90 parcels shown



1,100 550 0 1,100 Feet

Maps and data are to be used for reference purposes only. Map features are approximate, and are not necessarily accurate to surveying or engineering standards. The County of Riverside makes no warranty or guarantee as to the content (the source is often third party), accuracy, timeliness, or completeness of any of the data provided, and assumes no legal responsibility for the information contained on this map. Any use of this product with respect to accuracy and precision shall be the sole responsibility of the user.

ASMT: 135192010, APN: 135192010  
SANDRA JIMENEZ, ETAL  
3499 DIXIE LN  
RIVERSIDE, CA. 92503

ASMT: 135194007, APN: 135194007  
ANITA CONTRERAS, ETAL  
3506 MEADOWVIEW DR  
RIVERSIDE, CA. 92503

ASMT: 135192011, APN: 135192011  
LARRY POWER  
3498 MAPLELEAF DR  
RIVERSIDE, CA. 92503

ASMT: 135195010, APN: 135195010  
THOMAS WALL, ETAL  
3515 MEADOWVIEW DR  
RIVERSIDE, CA. 92503

ASMT: 135192012, APN: 135192012  
RAFAEL MEDINA  
3516 MAPLELEAF DR  
RIVERSIDE, CA. 92503

ASMT: 135195011, APN: 135195011  
KATHRYN SWINDELL, ETAL  
176 S CAMBRIDGE ST  
ORANGE CA 92866

ASMT: 135194001, APN: 135194001  
DANIEL PARROTT  
3497 MAPLELEAF DR  
RIVERSIDE, CA. 92503

ASMT: 135195012, APN: 135195012  
JOSEPH BETANCOURT  
3506 HILLVIEW DR  
RIVERSIDE, CA. 92503

ASMT: 135194002, APN: 135194002  
STEPHEN GARCIA  
3515 MAPLELEAF DR  
RIVERSIDE, CA. 92503

ASMT: 135195013, APN: 135195013  
JULIO MORAZAN  
3516 HILLVIEW DR  
RIVERSIDE, CA. 92503

ASMT: 135194004, APN: 135194004  
DONNA LYONS, ETAL  
12580 FAIROAKS LN  
RIVERSIDE, CA. 92503

ASMT: 135196010, APN: 135196010  
ANITA MCKELROY, ETAL  
3515 HILLVIEW DR  
RIVERSIDE, CA. 92503

ASMT: 135194006, APN: 135194006  
ROSY JAVIER  
3516 MEADOWVIEW DR  
RIVERSIDE, CA. 92503

ASMT: 135196011, APN: 135196011  
TONYA OMARRA, ETAL  
3505 HILLVIEW DR  
RIVERSIDE, CA. 92503

GPA 778 20 7270 TTM 33248





ASMT: 135201003, APN: 135201003  
SALLY TALLEY  
12660 ASHLAND PL  
RIVERSIDE, CA. 92503

ASMT: 135202001, APN: 135202001  
SANTIAGO TEJEDA  
3421 DIXIE LN  
RIVERSIDE, CA. 92503

ASMT: 135201004, APN: 135201004  
CARLOS SANCHEZ, ETAL  
12661 CEDARWOOD CIR  
RIVERSIDE, CA. 92503

ASMT: 135202002, APN: 135202002  
HOYT STATHAM  
6200 BOX SPRINGS BLV NO C  
RIVERSIDE CA 92507

ASMT: 135201005, APN: 135201005  
JESSE KENNEDY  
12671 CEDARWOOD CIR  
RIVERSIDE, CA. 92503

ASMT: 135202003, APN: 135202003  
DEBORAH ALEXANDER, ETAL  
3441 DIXIE LN  
RIVERSIDE, CA. 92503

ASMT: 135201006, APN: 135201006  
MARIA SANCHEZ, ETAL  
12681 CEDARWOOD CIR  
RIVERSIDE, CA. 92503

ASMT: 135202004, APN: 135202004  
ANTHONY CALISTRO, ETAL  
3451 DIXIE LN  
RIVERSIDE, CA. 92503

ASMT: 135201008, APN: 135201008  
NANCY BLAIR  
12680 CEDARWOOD CIR  
RIVERSIDE, CA. 92503

ASMT: 135202005, APN: 135202005  
VIET TRAN, ETAL  
4319 GARDENWOOD LN  
RIVERSIDE CA 92505

ASMT: 135201009, APN: 135201009  
PATTI AMEZCUA, ETAL  
12670 CEDARWOOD CIR  
RIVERSIDE, CA. 92503

ASMT: 135202006, APN: 135202006  
CRAIG SIEMS  
3471 DIXIE LN  
RIVERSIDE, CA. 92503

ASMT: 135201010, APN: 135201010  
BEBA YOUSSEF, ETAL  
12660 CEDARWOOD CIR  
RIVERSIDE, CA. 92503

ASMT: 135202007, APN: 135202007  
ROBERT SANCHEZ, ETAL  
3470 MAPLELEAF DR  
RIVERSIDE, CA. 92503

ASMT: 135202008, APN: 135202008  
JAVIER VALENZUELA  
3460 MAPLELEAF DR  
RIVERSIDE, CA. 92503

ASMT: 135202015, APN: 135202015  
CAROLYN PRIVIA, ETAL  
3441 MAPLELEAF DR  
RIVERSIDE, CA. 92503

ASMT: 135202009, APN: 135202009  
MARTHA PEREZ, ETAL  
3450 MAPLELEAF DR  
RIVERSIDE, CA. 92503

ASMT: 135202016, APN: 135202016  
REBECA JURADO, ETAL  
3451 MAPLELEAF DR  
RIVERSIDE, CA. 92503

ASMT: 135202010, APN: 135202010  
MARGARET SPRY, ETAL  
3440 MAPLELEAF DR  
RIVERSIDE, CA. 92503

ASMT: 135202017, APN: 135202017  
ROSALY ALMANZA, ETAL  
3461 MAPLELEAF DR  
RIVERSIDE, CA. 92503

ASMT: 135202011, APN: 135202011  
ROSA MORALES, ETAL  
3430 MAPLELEAF DR  
RIVERSIDE, CA. 92503

ASMT: 135202018, APN: 135202018  
ROSA FLORES, ETAL  
3471 MAPLELEAF DR  
RIVERSIDE, CA. 92503

ASMT: 135202012, APN: 135202012  
CHRISTINE SAVAGE, ETAL  
C/O CHRISTINE SAVAGE  
3420 MAPLELEAF DR  
RIVERSIDE, CA. 92503

ASMT: 135202019, APN: 135202019  
EUGENIA ESPINOZA, ETAL  
3481 MAPLELEAF DR  
RIVERSIDE, CA. 92503

ASMT: 135202013, APN: 135202013  
ANA CANCHOLA, ETAL  
3421 MAPLELEAF DR  
RIVERSIDE, CA. 92503

ASMT: 135202020, APN: 135202020  
SAMIA MEKHAIL, ETAL  
3490 MEADOWVIEW DR  
RIVERSIDE, CA. 92503

ASMT: 135202014, APN: 135202014  
JULIE LAO, ETAL  
C/O JULIE LAO  
3431 MAPLELEAF DR  
RIVERSIDE, CA. 92503

ASMT: 135202021, APN: 135202021  
FRANCES SALCIDO, ETAL  
3470 MEADOWVIEW DR  
RIVERSIDE, CA. 92503



ASMT: 135202022, APN: 135202022  
MARIA CAMACHO, ETAL  
3456 MEADOWVIEW DR  
RIVERSIDE, CA. 92503

ASMT: 135202029, APN: 135202029  
SANTOS TAMPA, ETAL  
3435 MEADOWVIEW DR  
RIVERSIDE, CA. 92503

ASMT: 135202023, APN: 135202023  
NANCY YAMANO, ETAL  
3446 MEADOWVIEW DR  
RIVERSIDE, CA. 92503

ASMT: 135202030, APN: 135202030  
LETITIA RONAN  
3445 MEADOWVIEW DR  
RIVERSIDE, CA. 92503

ASMT: 135202024, APN: 135202024  
SHARON ALDRICH, ETAL  
3436 MEADOWVIEW DR  
RIVERSIDE, CA. 92503

ASMT: 135202031, APN: 135202031  
EVELYN HART, ETAL  
3455 MEADOWVIEW DR  
RIVERSIDE, CA. 92503

ASMT: 135202025, APN: 135202025  
HEATHER ZIRWAS, ETAL  
17889 ORANGEWOOD LN  
RIVERSIDE CA 92503

ASMT: 135202032, APN: 135202032  
GUADALUPE GALINDO, ETAL  
12550 SANDSTONE LN  
RIVERSIDE, CA. 92503

ASMT: 135202026, APN: 135202026  
AURIOL STEEL  
3416 MEADOWVIEW DR  
RIVERSIDE, CA. 92503

ASMT: 135202033, APN: 135202033  
MARGARITA PEREZ, ETAL  
12540 SANDSTONE LN  
RIVERSIDE, CA. 92503

ASMT: 135202027, APN: 135202027  
DOLORES GALINDO, ETAL  
3415 MEADOWVIEW DR  
RIVERSIDE, CA. 92503

ASMT: 135202034, APN: 135202034  
EMMA RUIZ  
12520 SANDSTONE LN  
RIVERSIDE, CA. 92503

ASMT: 135202028, APN: 135202028  
MONICA LOZANO, ETAL  
3425 MEADOWVIEW DR  
RIVERSIDE, CA. 92503

ASMT: 135202035, APN: 135202035  
JUAN GARCIA, ETAL  
3456 HILLVIEW DR  
RIVERSIDE, CA. 92503

ASMT: 135202036, APN: 135202036  
SHARON MORGAN, ETAL  
3446 HILLVIEW DR  
RIVERSIDE, CA. 92503

ASMT: 135203004, APN: 135203004  
CARRIE MUMMERT, ETAL  
3451 HILLVIEW DR  
RIVERSIDE, CA. 92503

ASMT: 135202037, APN: 135202037  
MARCELINA PERALTA  
3436 HILLVIEW DR  
RIVERSIDE, CA. 92503

ASMT: 135203005, APN: 135203005  
JESUS PEREZ, ETAL  
3461 HILLVIEW DR  
RIVERSIDE, CA. 92503

ASMT: 135202038, APN: 135202038  
DENISE LABRADOR, ETAL  
3426 HILLVIEW DR  
RIVERSIDE, CA. 92503

ASMT: 135203006, APN: 135203006  
LORAIN CARTER  
3471 HILLVIEW DR  
RIVERSIDE, CA. 92503

ASMT: 135202039, APN: 135202039  
CELIA HERNANDEZ  
3416 HILLVIEW DR  
RIVERSIDE, CA. 92503

ASMT: 135203007, APN: 135203007  
JORGE GARCIA  
3491 HILLVIEW DR  
RIVERSIDE, CA. 92503

ASMT: 135203001, APN: 135203001  
SHARON JACKSON, ETAL  
3421 HILLVIEW DR  
RIVERSIDE, CA. 92503

ASMT: 135204006, APN: 135204006  
SALAH RAHIMI  
P O BOX 212  
ONTARIO CA 91764

ASMT: 135203002, APN: 135203002  
ANTIGONA LUJAN, ETAL  
3431 HILLVIEW DR  
RIVERSIDE, CA. 92503

ASMT: 135210009, APN: 135210009  
CITY OF RIVERSIDE  
C/O PROPERTY SERVICES  
3900 MAIN ST  
RIVERSIDE CA 92522

ASMT: 135203003, APN: 135203003  
FELICIA ORNELAS, ETAL  
C/O ALICIA ORNELAS  
1241 SUNCREST DR  
CORONA CA 92882

ASMT: 135210010, APN: 135210010  
REDLANDS SECURITY CO  
P O BOX 830  
REDLANDS CA 92373

ASMT: 135280001, APN: 135280001  
MONA SAGHBINI  
1033 RANCHO VALENCIA DR  
RIVERSIDE CA 92508

ASMT: 135411005, APN: 135411005  
ZENAIDA CHIONG, ETAL  
12655 RIVERWOOD WAY  
RIVERSIDE, CA. 92503

ASMT: 135280035, APN: 135280035  
ZELLNER LAKE HILLS LP  
2910 REDHILL AVE  
COSTA MESA CA 92626

ASMT: 135411006, APN: 135411006  
VIRGINIA SANCHEZ, ETAL  
12645 RIVERWOOD WAY  
RIVERSIDE, CA. 92503

ASMT: 135280039, APN: 135280039  
LIGHTHOUSE ASSEMBLY OF GOD  
12500 INDIANA AVE  
RIVERSIDE CA 92503

ASMT: 135411007, APN: 135411007  
PACITA LEONOR, ETAL  
16740 LAKE KNOLL PKWY  
RIVERSIDE CA 92503

ASMT: 135411001, APN: 135411001  
TERESITA BAUZON, ETAL  
12695 RIVERWOOD WAY  
RIVERSIDE CA 92503

ASMT: 135411008, APN: 135411008  
FIDELIA FELIX, ETAL  
12625 RIVERWOOD WAY  
RIVERSIDE, CA. 92503

ASMT: 135411002, APN: 135411002  
GLORIA TAPIA  
13058 SYCAMORE VILLAGE DR  
NORWALK CA 90650

ASMT: 135411009, APN: 135411009  
SAM ATH NHONG, ETAL  
PO BOX 122  
HATFIELD PA 19440

ASMT: 135411003, APN: 135411003  
ERIK BLANKENBEKER  
12675 RIVERWOOD WAY  
RIVERSIDE, CA. 92503

ASMT: 135411010, APN: 135411010  
MARYANN YABES, ETAL  
12605 RIVERWOOD WAY  
RIVERSIDE, CA. 92503

ASMT: 135411004, APN: 135411004  
JAMES MALDONADO  
12665 RIVERWOOD WAY  
RIVERSIDE, CA. 92503

ASMT: 135412001, APN: 135412001  
MARIA LOPEZ, ETAL  
3395 GRAYWOOD CT  
RIVERSIDE, CA. 92503

ASMT: 135412002, APN: 135412002  
BARBARA LU, ETAL  
6962 HARVEST LN  
RIVERSIDE CA 92506

ASMT: 135412009, APN: 135412009  
EDUARDO REYES, ETAL  
SME  
12614 RIVERWOOD WAY  
RIVERSIDE, CA. 92505

ASMT: 135412003, APN: 135412003  
RAVINDER KHEHRA, ETAL  
3387 GRAYWOOD CT  
RIVERSIDE, CA. 92503

ASMT: 135412010, APN: 135412010  
GERALD DESANTIS  
12624 RIVERWOOD WAY  
RIVERSIDE, CA. 92503

ASMT: 135412004, APN: 135412004  
BALRAJ KHEHRA, ETAL  
3383 GRAYWOOD CT  
RIVERSIDE, CA. 92503

ASMT: 135412011, APN: 135412011  
JUANITA JOHNSON  
12634 RIVERWOOD WAY  
RIVERSIDE, CA. 92503

ASMT: 135412005, APN: 135412005  
RANDALL BORDNER  
27186 MARISCAL LN  
MISSION VIEJO CA 92691

ASMT: 135412012, APN: 135412012  
ARNALDO MARTINS, ETAL  
12644 RIVERWOOD WAY  
RIVERSIDE, CA. 92503

ASMT: 135412006, APN: 135412006  
LISA BASSANOO  
3375 GRAYWOOD CT  
RIVERSIDE, CA. 92503

ASMT: 135412013, APN: 135412013  
JUAN VEGA  
3377 HOLLOWOOD CT  
RIVERSIDE, CA. 92503

ASMT: 135412007, APN: 135412007  
NORMA LOPEZ, ETAL  
3802 S ALDERS ST  
SANTA ANA CA 92707

ASMT: 135412014, APN: 135412014  
ANISA BICKIYA, ETAL  
3369 HOLLOWOOD CT  
RIVERSIDE, CA. 92503

ASMT: 135412008, APN: 135412008  
LOLITA ANDERSON  
3367 GRAYWOOD CT  
RIVERSIDE, CA. 92503

ASMT: 135412015, APN: 135412015  
BARINDER KALKAT  
3365 HOLLOWOOD CT  
RIVERSIDE, CA. 92503

ASMT: 135412016, APN: 135412016  
MAYRA RODRIGUEZ, ETAL  
3361 HOLLOWOOD CT  
RIVERSIDE, CA. 92503

ASMT: 135412023, APN: 135412023  
VELA DANIEL, ETAL  
3382 HOLLOWOOD CT  
RIVERSIDE, CA. 92503

ASMT: 135412017, APN: 135412017  
DEBORAH PIERCE, ETAL  
719 S HIDDEN CREEK  
ANAHEIM HILLS CA 92808

ASMT: 135412024, APN: 135412024  
MARIA CARDENAS, ETAL  
12676 RIVERWOOD WAY  
RIVERSIDE, CA. 92503

ASMT: 135412018, APN: 135412018  
GUILLERMO ORELLANA  
3362 HOLLOWOOD CT  
RIVERSIDE, CA. 92503

ASMT: 135412025, APN: 135412025  
YOLANDA MARTINEZ  
12686 RIVERWOOD WAY  
RIVERSIDE, CA. 92503

ASMT: 135412019, APN: 135412019  
JUAN GONZALEZ  
3366 HOLLOWOOD CT  
RIVERSIDE, CA. 92503

ASMT: 135412026, APN: 135412026  
MAGNOLIA HILLS RIVERSIDE HOMEOWNERS,  
C/O VAN DAELE DEV CORP  
2900 ADAMS ST NO C25  
RIVERSIDE CA 92504

ASMT: 135412020, APN: 135412020  
EVA VILLANUEVA, ETAL  
3370 HOLLOWOOD CT  
RIVERSIDE, CA. 92503

ASMT: 135412027, APN: 135412027  
CHERYL MILLSAP  
3371 LINCOLN ST  
RIVERSIDE, CA. 92503

ASMT: 135412021, APN: 135412021  
SYED RAZA  
3374 HOLLOWOOD CT  
RIVERSIDE, CA. 92503

ASMT: 135412029, APN: 135412029  
TUYET NGUYEN, ETAL  
3359 LINCOLN ST  
RIVERSIDE, CA. 92503

ASMT: 135412022, APN: 135412022  
FRANCISCA PEREZ, ETAL  
3378 HOLLOWOOD CT  
RIVERSIDE, CA. 92503

ASMT: 135412030, APN: 135412030  
SUZANNE BARTH, ETAL  
3355 LINCOLN ST  
RIVERSIDE, CA. 92503

ASMT: 135412031, APN: 135412031  
MAUREEN MARTIN, ETAL  
22721 SANDALWOOD  
MISSION VIEJO CA 92692

ASMT: 135413002, APN: 135413002  
DOLORES CERVANTES, ETAL  
3348 LINCOLN ST  
RIVERSIDE, CA. 92503

ASMT: 135412032, APN: 135412032  
NANCY STANFORD, ETAL  
3347 LINCOLN ST  
RIVERSIDE, CA. 92503

ASMT: 135413003, APN: 135413003  
KATHY LEE, ETAL  
3352 LINCOLN ST  
RIVERSIDE, CA. 92503

ASMT: 135412033, APN: 135412033  
FRANK COLLINS  
3345 LINCOLN ST  
RIVERSIDE, CA. 92503

ASMT: 135413004, APN: 135413004  
RICHARD BLOCK  
328 ROBINSON DR  
TUSTIN CA 92782

ASMT: 135412034, APN: 135412034  
ROSA GOSSLING, ETAL  
3341 LINCOLN ST  
RIVERSIDE, CA. 92503

ASMT: 135413005, APN: 135413005  
SURINDER SHARMA, ETAL  
3360 LINCOLN ST  
RIVERSIDE, CA. 92503

ASMT: 135412035, APN: 135412035  
JENNIFER BROWN, ETAL  
3339 LINCOLN ST  
RIVERSIDE, CA. 92503

ASMT: 135413006, APN: 135413006  
KAVITA GOSSAIN, ETAL  
730 COUNTRY ROSE CT  
CORONA CA 92882

ASMT: 135412036, APN: 135412036  
RIVERSIDE COUNTY FLOOD CONT  
1995 MARKET ST  
RIVERSIDE CA 92501

ASMT: 135413007, APN: 135413007  
MARIA BASURTO, ETAL  
3368 LINCOLN ST  
RIVERSIDE, CA. 92503

ASMT: 135413001, APN: 135413001  
MARGARITA PALAFOX, ETAL  
13057 APRIL DR  
RIVERSIDE CA 92503

ASMT: 135413008, APN: 135413008  
JORGE NAVA  
3372 LINCOLN ST  
RIVERSIDE, CA. 92503





ASMT: 135413009, APN: 135413009  
NIDIA LANDAVERDE, ETAL  
3376 LINCOLN ST  
RIVERSIDE, CA. 92503

ASMT: 135451011, APN: 135451011  
JERRY FAUST  
17289 MARIPOSA AVE  
RIVERSIDE CA 92504

ASMT: 135413010, APN: 135413010  
JODY HAUGHT, ETAL  
3380 LINCOLN ST  
RIVERSIDE, CA. 92503

ASMT: 135451012, APN: 135451012  
MYRNA TAPIA, ETAL  
12348 SANDY CREEK DR  
RIVERSIDE, CA. 92503

ASMT: 135413011, APN: 135413011  
JOE VICK, ETAL  
C/O JOHN WALKER  
15625 TERRACE VIEW CT  
RIVERSIDE CA 92504

ASMT: 135451013, APN: 135451013  
BRANDY PYEATT  
12340 SANDY CREEK DR  
RIVERSIDE, CA. 92503

ASMT: 135413012, APN: 135413012  
CELIA CAMACHO, ETAL  
3388 LINCOLN ST  
RIVERSIDE, CA. 92503

ASMT: 135451014, APN: 135451014  
ROBYN SHAW  
12332 SANDY CREEK DR  
RIVERSIDE, CA. 92503

ASMT: 135413013, APN: 135413013  
CONSTANCE GRAHAM  
3392 LINCOLN ST  
RIVERSIDE, CA. 92503

ASMT: 135451017, APN: 135451017  
RAVISANKAR NARAYANAN  
12308 SANDY CREEK DR  
RIVERSIDE, CA. 92503

ASMT: 135422002, APN: 135422002  
MAGNOLIA HILLS RIVERSIDE HOMEOWNERS ,  
2900 ADAMS STE C25  
RIVERSIDE CA 92504

ASMT: 135451018, APN: 135451018  
PATRICIA ALMENDAREZ, ETAL  
12300 SANDY CREEK DR  
RIVERSIDE, CA. 92503

ASMT: 135451010, APN: 135451010  
JOSE LANDEROS, ETAL  
C/O JOSE LUIS TRUJILLO  
12364 SANDY CREEK DR  
RIVERSIDE, CA. 92503

ASMT: 135451019, APN: 135451019  
LEONARD CHING  
12292 SANDY CREEK DR  
RIVERSIDE, CA. 92503

ASMT: 135451020, APN: 135451020  
PATRICIA BRAUER, ETAL  
12284 SANDY CREEK DR  
RIVERSIDE, CA. 92503

ASMT: 135550005, APN: 135550005  
LETICIA PATINO, ETAL  
3327 LINCOLN ST  
RIVERSIDE, CA. 92503

ASMT: 135590002, APN: 135590002  
LAKE HILLS RESERVE HOMEOWNERS ASSN  
31608 RAILROAD CANYON RD  
CANYON LAKE CA 92587

ASMT: 135590005, APN: 135590005  
MARIA LEYVA, ETAL  
3067 N PINWOOD  
ORANGE CA 92865

ASMT: 135590008, APN: 135590008  
LHC RIVERSIDE ASSOC, ETAL  
C/O LHC RIVERSIDE  
4100 NEWPORT PLACE NO 800  
NEWPORT BEACH CA 92660

Alvord Unified School District  
10365 Keller Ave.  
Riverside, CA 92505-1349

ATTN: Dan Kopulsky  
CALTRANS District #8  
464 W. 4th St., 6th Floor  
Mail Stop 725  
San Bernardino, CA 92401-1400

**Community Development  
City of Corona  
400 S. Vicentia Ave.  
Corona, CA 92882**

Centralized Correspondence,  
Southern California Gas Company  
P.O. Box 3150  
San Dimas, CA 91773

ATTN: Laurie Taylor  
Greater Lake Mathews  
Area Association  
14679 Descanso Dr.  
Lake Mathews, CA 92750

Pechanga Cultural Resource Dept.  
P.O. Box 1583  
Temecula, CA 92593

Southern California Edison  
2244 Walnut Grove Ave., Rm 312  
P.O. Box 600  
Rosemead, CA 91770

USPS - P & DC  
P.O. Box 9998  
Riverside, CA 92507-9998

Western Municipal Water District  
14205 Meridian Parkway  
Riverside, CA 92518

RTA  
1825 Third Street  
P.O. Box 59968  
Riverside, CA 92517-1968

CDFG  
3602 Inland Empire Boulevard  
Suite C-220  
Ontario, CA 91764

U.S. Fish and Wildlife Service  
1849 C Street, NW  
Washington, DC 20240

Santa Ana Regional Water Quality Control  
Board  
3737 Main Street, Suite 500  
Riverside, CA 92501-3348

ATTN: Dan Kopulsky  
CALTRANS District #8  
464 W. 4th St., 6th Floor  
Mail Stop 725  
San Bernardino, CA 92401-1400

Elias Alfata  
1033 Rancho Valencia Dr.  
Riverside 92508

Charissa Leach  
6879 Airport Drive  
Riverside, CA 92504



FOR BILLING INQUIRIES:  
 CALL (951) 365-9710  
 EMAIL [billingquiry@pe.com](mailto:billingquiry@pe.com)



THE PRESS-ENTERPRISE **PE.com**



**WEEKLY**



**HS**

**e-MEDIA waves**

**LANDSOCAL**

10	11	12	13	15	16	17	18	19	20
DATE	REFERENCE NUMBER	DESCRIPTION - OTHER COMMENTS/CHARGES	PRODUCT/ZONE	SIZE	BILLED UNITS	TIMES RUN	RATE	GROSS AMOUNT	NET AMOUNT

02/27/2013	100997270-02272013	PO# GPA 778 ZC 7270 TTM 33248, N01	Press-Enterprise	1 x 199 LI	199	1	1.30	258.70	258.70
------------	--------------------	------------------------------------	------------------	------------	-----	---	------	--------	--------

Order Placed by: Cecilia Gil

RECEIVED RIVERSIDE COUNTY  
 CLERK / BOARD OF SUPERVISORS  
 2013 MAR - 4 PM 2:38

*Planning  
 16-2 of 03/12/13  
 ZC 7270  
 1 hr*

**Legal Advertising Invoice**

<b>BALANCE</b>
<b>\$258.70</b>

SALES CONTACT INFORMATION		ADVERTISER INFORMATION			
1	25	1	6	7	2
Maria Tinajero 951-368-9225		BILLING PERIOD	BILLED ACCOUNT NUMBER	ADVERTISER/CLIENT NUMBER	ADVERTISER/CLIENT NAME
		02/27/2013 - 02/27/2013	100141323	100141323	BOARD OF SUPERVISORS

PLEASE DETACH AND RETURN THIS PORTION WITH YOUR REMITTANCE



**Legal Advertising Invoice**

ADVERTISER/CLIENT NAME			
BOARD OF SUPERVISORS			
1	6	7	
BILLING PERIOD	BILLED ACCOUNT NUMBER	ADVERTISER/CLIENT NUMBER	
02/27/2013 - 02/27/2013	100141323	100141323	
23	24	3	
BALANCE	INVOICE NUMBER	TERMS OF PAYMENT	
\$258.70	100997270-02272013	DUE UPON RECEIPT	

8 BILLING ACCOUNT NAME AND ADDRESS

9 REMITTANCE ADDRESS

BOARD OF SUPERVISORS  
 P.O. BOX 1147  
 COUNTY OF RIVERSIDE  
 RIVERSIDE, CA 92502

**Enterprise Media**  
 POST OFFICE BOX 12009  
 RIVERSIDE, CA 92502-2209

# THE PRESS-ENTERPRISE

3450 Fourteenth Street  
Riverside, CA 92501-3878  
951-684-1200  
951-368-9018 FAX

## PROOF OF PUBLICATION (2010, 2015.5 C.C.P)

Publication(s): The Press-Enterprise

## PROOF OF PUBLICATION OF

Ad Desc.: / GPA 778 ZC 7270 TTM 33248

I am a citizen of the United States. I am over the age of eighteen years and not a party to or interested in the above entitled matter. I am an authorized representative of THE PRESS-ENTERPRISE, a newspaper in general circulation, printed and published daily in the County of Riverside, and which newspaper has been adjudicated a newspaper of general circulation by the Superior Court of the County of Riverside, State of California, under date of April 25, 1952, Case Number 54446, under date of March 29, 1957, Case Number 65673, under date of August 25, 1995, Case Number 267864, and under date of February 4, 2013, Case Number RIC 1215735; that the notice, of which the annexed is a printed copy, has been published in said newspaper in accordance with the instructions of the person(s) requesting publication, and not in any supplement thereof on the following dates, to wit:

02/27/2013

I certify (or declare) under penalty of perjury that the foregoing is true and correct.

Date: February 27, 2013  
At: Riverside, California



BOARD OF SUPERVISORS  
P.O. BOX 1147  
COUNTY OF RIVERSIDE  
RIVERSIDE, CA 92502

Ad Number: 0000997270-01

P.O. Number: GPA 778 ZC 7270 TTM 33248

## Ad Copy:

NOTICE OF PUBLIC HEARING BEFORE THE BOARD OF SUPERVISORS OF RIVERSIDE COUNTY ON A GENERAL PLAN AMENDMENT, CHANGE OF ZONE AND TENTATIVE TRACT MAP IN THE TEMESCAL CANYON AREA - EAST CORONA ZONING, SECOND SUPERVISORIAL DISTRICT AND NOTICE OF INTENT TO ADOPT A MITIGATED NEGATIVE DECLARATION

NOTICE IS HEREBY GIVEN that a public hearing at which all interested persons will be heard, will be held before the Board of Supervisors of Riverside County, California, on the 1st Floor Board Chambers, County Administrative Center, 4080 Lemon Street, Riverside, on Tuesday, March 12, 2013 at 10:30 A.M. or as soon as possible thereafter, to consider the application submitted by Elias Alfata, on General Plan Amendment No. 778, which proposes to amend the Land Use from Community Development: Estate Density Residential (CD:EDR) and Agriculture: Agriculture (A:A) (the project site features Rural: Rural Mountainous; no change is proposed to this designation) Land Use Designations to Community Development: Medium Density Residential (CD:MDR) and Open Space: Conservation (OS:C); Change of Zone No. 7270, which proposes to amend the zone from Residential Agricultural - 2 Acre Minimum (R-A-2) and areas with no previous zoning (previous Right of Way) to One Family Dwellings - 10,000 Square Foot Minimum (R-1-10,000), Residential Agricultural - 2 Acre Minimum (R-A-2) and Open Area Combining Zone Residential Developments (R-5), or such other zones as the Board may find appropriate; and, Tentative Tract Map No. 33248, Schedule A, which proposes to subdivide 18 acres into 16 single family residential lots with a minimum lot size of 7,200 square feet and one (1) 6.73 acre lot for open space ("the project"). The project is located south of Indiana Avenue and east of Lincoln street in the Temescal Canyon Area - East Corona Zoning, Second Supervisorial District. The Planning Commission approved the project, found that the project will not have a significant effect on the environment and recommended the adoption of a Mitigated Negative Declaration for Environmental Assessment No. 40396.

The project case file may be viewed from the date of this notice until the public hearing, Monday through Thursday, from 7:30 a.m. to 5:30 p.m. at the Clerk of the Board of Supervisors at 4080 Lemon Street, 1st Floor, Riverside, California 92501, and at the Riverside County Planning Department at 4080 Lemon Street, 12th Floor, Riverside, California 92501.

FOR FURTHER INFORMATION REGARDING THIS PROJECT, PLEASE CONTACT MATT STRAITE, PROJECT PLANNER, AT (951) 955-8631 OR EMAIL [mstraite@rcplma.org](mailto:mstraite@rcplma.org).

Any person wishing to testify in support of or in opposition to the project may do so in writing between the date of this notice and the public hearing, or may appear and be heard at the time and place noted above. All written comments received prior to the public hearing will be submitted to the Board of Supervisors and the Board of Supervisors will consider such comments, in addition to any oral testimony, before making a decision on the project.

If you challenge the above item in court, you may be limited to raising only

more issues you or some  
one else raised at the pub-  
lic hearing described in  
this notice, or in written  
correspondence to the  
Planning Commission or  
Board of Supervisors at, or  
prior to, the public hearing.  
Be advised that as a result  
of the public hearing and  
the consideration of all  
public comment, written  
and oral, the Board of Su-  
pervisors may amend, in  
whole or in part, the proj-  
ect and/or the related envi-  
ronmental document. Ac-  
cordingly, the designa-  
tions, development stand-  
ards, design or improve-  
ments, or any properties or  
lands within the bounda-  
ries of the project, may be  
changed in a way other  
than specifically proposed.  
Please send all written  
correspondence to: Clerk  
of the Board, 4080 Lemon  
Street, 1st Floor, Post Of-  
fice Box 1147, Riverside,  
CA 92502-1147  
Dated: February 25, 2013  
Kecia Harper-Ihem  
Clerk of the Board  
By: Cecilia Gil, Board  
Assistant 2/27

**NOTICE OF PUBLIC HEARING BEFORE THE BOARD OF SUPERVISORS OF RIVERSIDE COUNTY ON A GENERAL PLAN AMENDMENT, CHANGE OF ZONE AND TENTATIVE TRACT MAP IN THE TEMESCAL CANYON AREA – EAST CORONA ZONING, SECOND SUPERVISORIAL DISTRICT AND NOTICE OF INTENT TO ADOPT A MITIGATED NEGATIVE DECLARATION**

NOTICE IS HEREBY GIVEN that a public hearing at which all interested persons will be heard, will be held before the Board of Supervisors of Riverside County, California, on the 1<sup>st</sup> Floor Board Chambers, County Administrative Center, 4080 Lemon Street, Riverside, on **Tuesday, March 12, 2013 at 10:30 A.M.** or as soon as possible thereafter, to consider the application submitted by Elias Alfata, on **General Plan Amendment No. 778**, which proposes to amend the Land Use from Community Development: Estate Density Residential (CD:EDR) and Agriculture: Agriculture (A:A) {the project site features Rural: Rural Mountainous; no change is proposed to this designation} Land Use Designations to Community Development: Medium Density Residential (CD:MDR) and Open Space: Conservation (OS:C); **Change of Zone No. 7270**, which proposes to amend the zone from Residential Agricultural – 2 Acre Minimum (R-A-2) and areas with no previous zoning (previous Right of Way) to One Family Dwellings – 10,000 Square Foot Minimum (R-1-10,000), Residential Agricultural – 2 Acre Minimum (R-A-2) and Open Area Combining Zone Residential Developments (R-5), or such other zones as the Board may find appropriate; and, **Tentative Tract Map No. 33248, Schedule A**, which proposes to subdivide 18 acres into 16 single family residential lots with a minimum lot size of 7,200 square feet and one (1) 6.73 acre lot for open space (“the project”). The project is located south of Indiana Avenue and east of Lincoln street in the Temescal Canyon Area – East Corona Zoning, Second Supervisorial District.

The Planning Commission approved the project, found that the project will not have a significant effect on the environment and recommended the adoption of a Mitigated Negative Declaration for **Environmental Assessment No. 40396**.

The project case file may be viewed from the date of this notice until the public hearing, Monday through Thursday, from 7:30 a.m. to 5:30 p.m. at the Clerk of the Board of Supervisors at ~~4080 Lemon Street~~, 1st Floor, Riverside, California 92501, and at the Riverside County Planning Department at 4080 Lemon Street, 12<sup>th</sup> Floor, Riverside, California 92501.

FOR FURTHER INFORMATION REGARDING THIS PROJECT, PLEASE CONTACT MATT STRAITE, PROJECT PLANNER, AT (951) 955-8631 OR EMAIL [mstraite@rctlma.org](mailto:mstraite@rctlma.org).

Any person wishing to testify in support of or in opposition to the project may do so in writing between the date of this notice and the public hearing, or may appear and be heard at the time and place noted above. All written comments received prior to the public hearing will be submitted to the Board of Supervisors and the Board of Supervisors will consider such comments, in addition to any oral testimony, before making a decision on the project.

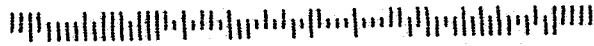
If you challenge the above item in court, you may be limited to raising only those issues you or someone else raised at the public hearing described in this notice, or in written correspondence to the Planning Commission or Board of Supervisors at, or prior to, the public hearing. Be advised that as a result of the public hearing and the consideration of all public comment, written and oral, the Board of Supervisors may amend, in whole or in part, the project and/or the related environmental document. Accordingly, the designations, development standards, design or improvements, or any properties or lands within the boundaries of the project, may be changed in a way other than specifically proposed.

Please send all written correspondence to: Clerk of the Board, 4080 Lemon Street, 1st Floor, Post Office Box 1147, Riverside, CA 92502-1147

Dated: February 25, 2013

Kecia Harper-Ihem  
Clerk of the Board  
By: Cecilia Gil, Board Assistant

16-2 of 03/12/13



LVI-LMB 92503

RECEIVED RIVERSIDE COUNTY  
CLERK / BOARD OF SUPERVISORS

2013 MAR 11 PM 2:42

ASMT: 135202033, APN: 135202033  
MARGARITA PEREZ, ETAL  
12540 SANDSTONE LN  
RIVERSIDE, CA. 92503

*Wrong address*

*This may affect your property*

MAILED FROM ZIP CODE 92503

\$ 00.40




PRESORTED  
FIRST CLASS

NIXIE 923 1 31 00 03/06/13

RETURN TO SENDER  
NOT DELIVERABLE AS ADDRESSED  
UNABLE TO FORWARD

BC: 92502114747 \*1977-07573-06-33

92502@1147



REMOVE SIDE EDGES FIRST THEN FOLD AND TEAR THIS STUB ALONG PERFORATION



**NOTICE OF PUBLIC HEARING BEFORE THE BOARD OF SUPERVISORS OF RIVERSIDE COUNTY ON A GENERAL PLAN AMENDMENT, CHANGE OF ZONE AND TENTATIVE TRACT MAP IN THE TEMESCAL CANYON AREA – EAST CORONA ZONING, SECOND SUPERVISORIAL DISTRICT AND NOTICE OF INTENT TO ADOPT A MITIGATED NEGATIVE DECLARATION**

NOTICE IS HEREBY GIVEN that a public hearing at which all interested persons will be heard, will be held before the Board of Supervisors of Riverside County, California, on the 1<sup>st</sup> Floor Board Chambers, County Administrative Center, 4080 Lemon Street, Riverside, on **Tuesday, March 12, 2013 at 10:30 A.M.** or as soon as possible thereafter, to consider the application submitted by Elias Alfata, on **General Plan Amendment No. 778**, which proposes to amend the Land Use from Community Development: Estate Density Residential (CD:EDR) and Agriculture: Agriculture (A:A) {the project site features Rural: Rural Mountainous; no change is proposed to this designation} Land Use Designations to Community Development: Medium Density Residential (CD:MDR) and Open Space: Conservation (OS:C); **Change of Zone No. 7270**, which proposes to amend the zone from Residential Agricultural – 2 Acre Minimum (R-A-2) and areas with no previous zoning (previous Right of Way) to One Family Dwellings – 10,000 Square Foot Minimum (R-1-10,000), Residential Agricultural – 2 Acre Minimum (R-A-2) and Open Area Combining Zone Residential Developments (R-5), or such other zones as the Board may find appropriate; and, **Tentative Tract Map No. 33248, Schedule A**, which proposes to subdivide 18 acres into 16 single family residential lots with a minimum lot size of 7,200 square feet and one (1) 6.73 acre lot for open space (“the project”). The project is located south of Indiana Avenue and east of Lincoln street in the Temescal Canyon Area – East Corona Zoning, Second Supervisorial District.

The Planning Commission approved the project, found that the project will not have a significant effect on the environment and recommended the adoption of a Mitigated Negative Declaration for **Environmental Assessment No. 40396**.

The project case file may be viewed from the date of this notice until the public hearing, Monday through Thursday, from 7:30 a.m. to 5:30 p.m. at the Clerk of the Board of Supervisors at 4080-Lemon Street, 1st Floor, Riverside, California 92501, and at the Riverside County Planning Department at 4080 Lemon Street, 12<sup>th</sup> Floor, Riverside, California 92501.

FOR FURTHER INFORMATION REGARDING THIS PROJECT, PLEASE CONTACT MATT STRAITE, PROJECT PLANNER, AT (951) 955-8631 OR EMAIL [mstrait@rctlma.org](mailto:mstrait@rctlma.org).

Any person wishing to testify in support of or in opposition to the project may do so in writing between the date of this notice and the public hearing, or may appear and be heard at the time and place noted above. All written comments received prior to the public hearing will be submitted to the Board of Supervisors and the Board of Supervisors will consider such comments, in addition to any oral testimony, before making a decision on the project.


If you challenge the above item in court, you may be limited to raising only those issues you or someone else raised at the public hearing described in this notice, or in written correspondence to the Planning Commission or Board of Supervisors at, or prior to, the public hearing. Be advised that as a result of the public hearing and the consideration of all public comment, written and oral, the Board of Supervisors may amend, in whole or in part, the project and/or the related environmental document. Accordingly, the designations, development standards, design or improvements, or any properties or lands within the boundaries of the project, may be changed in a way other than specifically proposed.

Please send all written correspondence to: Clerk of the Board, 4080 Lemon Street, 1st Floor, Post Office Box 1147, Riverside, CA 92502-1147

Dated: February 25, 2013

Kecia Harper-Ihem  
Clerk of the Board  
By: Cecilia Gil, Board Assistant

16-2 of 03/12/13



REMOVE SIDE EDGES FIRST  
THEN FOLD AND TEAR THIS STUB ALONG PERFORATION




Riverside County Clerk of the Board  
County Administrative Center  
4080 Lemon Street, 1st Floor Annex  
P. O. Box 1147  
Riverside, CA 92502-1147

### PUBLIC HEARING NOTICE

*This may affect your property*

PRESORTED  
FIRST CLASS



02 1R  
0002005437 FEB 25 2013  
\$00.40s  
MAILED FROM ZIP CODE 92501  
UNITED STATES POSTAGE  
PERMIT NO. 111 RIVERSIDE, CA

RECEIVED RIVERSIDE COUNTY  
CLERK / BOARD OF SUPERVISORS  
2013 MAR -4 PM 2:39

Pechanga Cultural Resource Dept.  
P. O. Box 1583  
Temecula, CA 92593

NIXIE 923 DE 1 00 02/28/13

RETURN TO SENDER  
ATTEMPTED - NOT KNOWN  
UNABLE TO FORWARD

BC: 92502114747 \*1977-01075-28-35  
92502114747 92502114747 92502114747

**NOTICE OF PUBLIC HEARING BEFORE THE BOARD OF SUPERVISORS OF RIVERSIDE COUNTY  
ON A GENERAL PLAN AMENDMENT, CHANGE OF ZONE AND TENTATIVE TRACT MAP IN THE  
TEMESCAL CANYON AREA – EAST CORONA ZONING, SECOND SUPERVISORIAL DISTRICT AND  
NOTICE OF INTENT TO ADOPT A MITIGATED NEGATIVE DECLARATION**

NOTICE IS HEREBY GIVEN that a public hearing at which all interested persons will be heard, will be held before the Board of Supervisors of Riverside County, California, on the 1<sup>st</sup> Floor Board Chambers, County Administrative Center, 4080 Lemon Street, Riverside, on **Tuesday, March 12, 2013 at 10:30 A.M.** or as soon as possible thereafter, to consider the application submitted by Elias Alfata, on **General Plan Amendment No. 778**, which proposes to amend the Land Use from Community Development: Estate Density Residential (CD:EDR) and Agriculture: Agriculture (A:A) {the project site features Rural: Rural Mountainous; no change is proposed to this designation} Land Use Designations to Community Development: Medium Density Residential (CD:MDR) and Open Space: Conservation (OS:C); **Change of Zone No. 7270**, which proposes to amend the zone from Residential Agricultural – 2 Acre Minimum (R-A-2) and areas with no previous zoning (previous Right of Way) to One Family Dwellings – 10,000 Square Foot Minimum (R-1-10,000), Residential Agricultural – 2 Acre Minimum (R-A-2) and Open Area Combining Zone Residential Developments (R-5), or such other zones as the Board may find appropriate; and, **Tentative Tract Map No. 33248, Schedule A**, which proposes to subdivide 18 acres into 16 single family residential lots with a minimum lot size of 7,200 square feet and one (1) 6.73 acre lot for open space ("the project"). The project is located south of Indiana Avenue and east of Lincoln street in the Temescal Canyon Area – East Corona Zoning, Second Supervisorial District.

The Planning Commission approved the project, found that the project will not have a significant effect on the environment and recommended the adoption of a Mitigated Negative Declaration for **Environmental Assessment No. 40396**.

The project case file may be viewed from the date of this notice until the public hearing, Monday through Thursday, from 7:30 a.m. to 5:30 p.m. at the Clerk of the Board of Supervisors at 4080 Lemon Street, 1st Floor, Riverside, California 92501, and at the Riverside County Planning Department at 4080 Lemon Street, 12<sup>th</sup> Floor, Riverside, California 92501.

FOR FURTHER INFORMATION REGARDING THIS PROJECT, PLEASE CONTACT MATT STRAITE, PROJECT PLANNER, AT (951) 955-8631 OR EMAIL [mstrait@rctlma.org](mailto:mstrait@rctlma.org).

Any person wishing to testify in support of or in opposition to the project may do so in writing between the date of this notice and the public hearing, or may appear and be heard at the time and place noted above. All written comments received prior to the public hearing will be submitted to the Board of Supervisors and the Board of Supervisors will consider such comments, in addition to any oral testimony, before making a decision on the project.

If you challenge the above item in court, you may be limited to raising only those issues you or someone else raised at the public hearing described in this notice, or in written correspondence to the Planning Commission or Board of Supervisors at, or prior to, the public hearing. Be advised that as a result of the public hearing and the consideration of all public comment, written and oral, the Board of Supervisors may amend, in whole or in part, the project and/or the related environmental document. Accordingly, the designations, development standards, design or improvements, or any properties or lands within the boundaries of the project, may be changed in a way other than specifically proposed.

Please send all written correspondence to: Clerk of the Board, 4080 Lemon Street, 1st Floor, Post Office Box 1147, Riverside, CA 92502-1147

Dated: February 25, 2013

Kecia Harper-Ihem  
Clerk of the Board  
By: Cecilia Gil, Board Assistant

16-2 of 03/12/13



92502114747

NIXIE 917 FEB 1 00 02/28/13  
RETURN TO SENDER  
NOT DELIVERABLE AS ADDRESSED  
UNABLE TO FORWARD  
BC: 92502114747 \*1008-04745-28-14

ASMT: 135280035, APN: 135280035  
ZELLNER LAKE HILLS LP  
2910 REDHILL AVE  
COSTA MESA CA 92626

RECEIVED RIVERSIDE COUNTY  
CLERK/BOARD OF SUPERVISORS

2013 MAR -4 PM 2:39


# PUBLIC HEARING NOTICE

*This may affect your property*



Riverside County Clerk of the Board  
County Administrative Center  
4080 Lemon Street, 1<sup>st</sup> Floor Annex  
P. O. Box 1147  
Riverside, CA 92502-1147



PRESORTED  
FIRST CLASS



02 4P 0002005437  
MAILED FROM ZIP CODE 92502  
FEB 25 2013  
\$ 00.40



THEN FOLD AND TEAR THIS STUB ALONG PERFORATION

**NOTICE OF PUBLIC HEARING BEFORE THE BOARD OF SUPERVISORS OF RIVERSIDE COUNTY ON A GENERAL PLAN AMENDMENT, CHANGE OF ZONE AND TENTATIVE TRACT MAP IN THE TEMESCAL CANYON AREA – EAST CORONA ZONING, SECOND SUPERVISORIAL DISTRICT AND NOTICE OF INTENT TO ADOPT A MITIGATED NEGATIVE DECLARATION**

NOTICE IS HEREBY GIVEN that a public hearing at which all interested persons will be heard, will be held before the Board of Supervisors of Riverside County, California, on the 1<sup>st</sup> Floor Board Chambers, County Administrative Center, 4080 Lemon Street, Riverside, on **Tuesday, March 12, 2013 at 10:30 A.M.** or as soon as possible thereafter, to consider the application submitted by Elias Alfata, on **General Plan Amendment No. 778**, which proposes to amend the Land Use from Community Development: Estate Density Residential (CD:EDR) and Agriculture: Agriculture (A:A) {the project site features Rural: Rural Mountainous; no change is proposed to this designation} Land Use Designations to Community Development: Medium Density Residential (CD:MDR) and Open Space: Conservation (OS:C); **Change of Zone No. 7270**, which proposes to amend the zone from Residential Agricultural – 2 Acre Minimum (R-A-2) and areas with no previous zoning (previous Right of Way) to One Family Dwellings – 10,000 Square Foot Minimum (R-1-10,000), Residential Agricultural – 2 Acre Minimum (R-A-2) and Open Area Combining Zone Residential Developments (R-5), or such other zones as the Board may find appropriate; and, **Tentative Tract Map No. 33248, Schedule A**, which proposes to subdivide 18 acres into 16 single family residential lots with a minimum lot size of 7,200 square feet and one (1) 6.73 acre lot for open space (“the project”). The project is located south of Indiana Avenue and east of Lincoln street in the Temescal Canyon Area – East Corona Zoning, Second Supervisorial District.

The Planning Commission approved the project, found that the project will not have a significant effect on the environment and recommended the adoption of a Mitigated Negative Declaration for **Environmental Assessment No. 40396**.

The project case file may be viewed from the date of this notice until the public hearing, Monday through Thursday, from 7:30 a.m. to 5:30 p.m. at the Clerk of the Board of Supervisors at 4080 Lemon Street, 1st Floor, Riverside, California 92501, and at the Riverside County Planning Department at 4080 Lemon Street, 12<sup>th</sup> Floor, Riverside, California 92501.

FOR FURTHER INFORMATION REGARDING THIS PROJECT, PLEASE CONTACT MATT STRAITE, PROJECT PLANNER, AT (951) 955-8631 OR EMAIL [mstraiter@rctlma.org](mailto:mstraiter@rctlma.org).

Any person wishing to testify in support of or in opposition to the project may do so in writing between the date of this notice and the public hearing, or may appear and be heard at the time and place noted above. All written comments received prior to the public hearing will be submitted to the Board of Supervisors and the Board of Supervisors will consider such comments, in addition to any oral testimony, before making a decision on the project.

If you challenge the above item in court, you may be limited to raising only those issues you or someone else raised at the public hearing described in this notice, or in written correspondence to the Planning Commission or Board of Supervisors at, or prior to, the public hearing. Be advised that as a result of the public hearing and the consideration of all public comment, written and oral, the Board of Supervisors may amend, in whole or in part, the project and/or the related environmental document. Accordingly, the designations, development standards, design or improvements, or any properties or lands within the boundaries of the project, may be changed in a way other than specifically proposed.

Please send all written correspondence to: Clerk of the Board, 4080 Lemon Street, 1st Floor, Post Office Box 1147, Riverside, CA 92502-1147

Dated: February 25, 2013

Kecia Harper-Ihem  
Clerk of the Board  
By: Cecilia Gil, Board Assistant

16-2 of 03/12/13

917 DE 1  
NIXIE  
RETURN TO SENDER  
00 02/26/13  
NOT DELIVERABLE AS ADDRESSED  
UNABLE TO FORWARD  
BC: 92502114747 \*2608-05144-26-43

795-0709 194

RECEIVED RIVERSIDE COUNTY  
CLERK / BOARD OF SUPERVISORS


2013 MAR -4 PM 2:39

ASMT: 135204006, APN: 135204006  
SALAH RAHIMI  
P O BOX 212  
ONTARIO CA 91764


**PUBLIC HEARING NOTICE**  
*This may affect your property*  
Riverside County Clerk of the Board  
County Administrative Center  
4080 Lemon Street, 1<sup>st</sup> Floor Annex  
P. O. Box 1147  
Riverside, CA 92502-1147



UNITED STATES POSTAGE  
\$ 00.40s  
02 1R  
0002005437  
MAILED FROM ZIP CODE 92501  
FEB 25 2013



PRESORTED  
FIRST CLASS



THEN FOLD AND TEAR THIS STUB ALONG PERFORATION

**NOTICE OF PUBLIC HEARING BEFORE THE BOARD OF SUPERVISORS OF RIVERSIDE COUNTY ON A GENERAL PLAN AMENDMENT, CHANGE OF ZONE AND TENTATIVE TRACT MAP IN THE TEMESCAL CANYON AREA – EAST CORONA ZONING, SECOND SUPERVISORIAL DISTRICT AND NOTICE OF INTENT TO ADOPT A MITIGATED NEGATIVE DECLARATION**

NOTICE IS HEREBY GIVEN that a public hearing at which all interested persons will be heard, will be held before the Board of Supervisors of Riverside County, California, on the 1<sup>st</sup> Floor Board Chambers, County Administrative Center, 4080 Lemon Street, Riverside, on **Tuesday, March 12, 2013 at 10:30 A.M.** or as soon as possible thereafter, to consider the application submitted by Elias Alfata, on **General Plan Amendment No. 778**, which proposes to amend the Land Use from Community Development: Estate Density Residential (CD:EDR) and Agriculture: Agriculture (A:A) {the project site features Rural: Rural Mountainous; no change is proposed to this designation} Land Use Designations to Community Development: Medium Density Residential (CD:MDR) and Open Space: Conservation (OS:C); **Change of Zone No. 7270**, which proposes to amend the zone from Residential Agricultural – 2 Acre Minimum (R-A-2) and areas with no previous zoning (previous Right of Way) to One Family Dwellings – 10,000 Square Foot Minimum (R-1-10,000), Residential Agricultural – 2 Acre Minimum (R-A-2) and Open Area Combining Zone Residential Developments (R-5), or such other zones as the Board may find appropriate; and, **Tentative Tract Map No. 33248, Schedule A**, which proposes to subdivide 18 acres into 16 single family residential lots with a minimum lot size of 7,200 square feet and one (1) 6.73 acre lot for open space (“the project”). The project is located south of Indiana Avenue and east of Lincoln street in the Temescal Canyon Area – East Corona Zoning, Second Supervisorial District.

The Planning Commission approved the project, found that the project will not have a significant effect on the environment and recommended the adoption of a Mitigated Negative Declaration for **Environmental Assessment No. 40396**.

The project case file may be viewed from the date of this notice until the public hearing, Monday through Thursday, from 7:30 a.m. to 5:30 p.m. at the Clerk of the Board of Supervisors at 4080 Lemon Street, 1st Floor, Riverside, California 92501, and at the Riverside County Planning Department at 4080 Lemon Street, 12<sup>th</sup> Floor, Riverside, California 92501.

FOR FURTHER INFORMATION REGARDING THIS PROJECT, PLEASE CONTACT MATT STRAITE, PROJECT PLANNER, AT (951) 955-8631 OR EMAIL [mstrait@rcctlma.org](mailto:mstrait@rcctlma.org).

Any person wishing to testify in support of or in opposition to the project may do so in writing between the date of this notice and the public hearing, or may appear and be heard at the time and place noted above. All written comments received prior to the public hearing will be submitted to the Board of Supervisors and the Board of Supervisors will consider such comments, in addition to any oral testimony, before making a decision on the project.

If you challenge the above item in court, you may be limited to raising only those issues you or someone else raised at the public hearing described in this notice, or in written correspondence to the Planning Commission or Board of Supervisors at, or prior to, the public hearing. Be advised that as a result of the public hearing and the consideration of all public comment, written and oral, the Board of Supervisors may amend, in whole or in part, the project and/or the related environmental document. Accordingly, the designations, development standards, design or improvements, or any properties or lands within the boundaries of the project, may be changed in a way other than specifically proposed.

Please send all written correspondence to: Clerk of the Board, 4080 Lemon Street, 1st Floor, Post Office Box 1147, Riverside, CA 92502-1147

Dated: February 25, 2013

Kecia Harper-Ihem  
Clerk of the Board  
By: Cecilia Gil, Board Assistant

16-2 of 03/12/13

92502@1147 9  
BC: 92502114747 \*1977-03366-28-41

RETURN TO SENDER  
ATTEMPTED - NOT KNOWN  
UNABLE TO FORWARD

NIXIE 923 FEB 13 00 02/28/13

ASMT: 135203007, APN: 135203007  
JORGE GARCIA  
3491 HILLVIEW DR  
RIVERSIDE, CA. 92503


RECEIVED RIVERSIDE COUNTY  
CLERK / BOARD OF SUPERVISORS  
2013 MAR - 4 PM 2:39

**PUBLIC HEARING NOTICE**  
*This may affect your property*



Riverside County Clerk of the Board  
County Administrative Center  
4080 Lemon Street, 1<sup>st</sup> Floor Annex  
P. O. Box 1147  
Riverside, CA 92502-1147



PRESORTED  
FIRST CLASS



02 4R 0002005437  
MAILED FROM ZIP CODE 92504  
\$ 00.405  
FEB 25 2013



THEN FOLD AND TEAR THIS STUB ALONG PERFORATION