

SUBMITTAL TO THE BOARD OF SUPERVISORS
COUNTY OF RIVERSIDE, STATE OF CALIFORNIA



203B

FROM: TLMA - Transportation Department

SUBMITTAL DATE:
April 25, 2013

SUBJECT: Additions to and Exclusions from the County Maintained Road System

RECOMMENDED MOTION: That the Board of Supervisors:

1. Approve additions to: and exclusions from; the County Maintained Road System.
2. Adopt Resolution No. 2013-078 establishing mileage of County Maintained road miles pursuant to Section 2121 of Streets and Highways Code.

REVIEWED BY EXECUTIVE OFFICE FORM APPROVED COUNTY COUNSEL

DATE 4/23/13 BY DALE A. GARDNER Concurrence DATE 4/25/13

Juan C. Perez
Director of Transportation

MPH:bh
(Continued On Attached Page)

MINUTES OF THE BOARD OF SUPERVISORS

On motion of Supervisor Ashley, seconded by Supervisor Tavaglione and duly carried by unanimous vote, IT WAS ORDERED that the above matter is approved as recommended.

Ayes: Jeffries, Tavaglione, Stone, Benoit and Ashley
Nays: None
Absent: None
Date: April 23, 2013
xc: Transp.

Kecia Harper-Ihem
Clerk of the Board
By:
Deputy

Prev. Agn. Ref.

District: All

Agenda Number:

3-65

The Honorable Board of Supervisors

RE: Additions to and Exclusions from the County Maintained Road System

April 25, 2013

Page 2 of 2

BACKGROUND:

Section 2121 of Street and Highways Code provides that in May of each year, each County shall submit to the State of California Department of Transportation any additions to; or deletions from; its mileage of County maintained roads. Changes reflect additions, deletions, corrections or modifications to County maintained road mileage due to development and annexations.

Summary

Corrected Mileage April 1, 2012	2,186.93
Mileage Added	<u>31.43</u>
	Sub-total 2,218.36
Mileage Deleted	<u>(27.73)</u>
	Sub-total 2,190.63
Mileage Changes	<u>(6.48)</u>
New Mileage April 1, 2013	2,184.15
Total decrease in County Maintained Road Miles	(2.78)

2 RESOLUTION NO. 2013-078

3 RESOLUTION OF THE BOARD OF SUPERVISORS OF THE COUNTY OF RIVERSIDE
4 ESTABLISHING MILEAGE OF MAINTAINED COUNTY ROADS
5 PURSUANT TO SECTION 2121 OF STREET AND HIGHWAYS CODE

6 WHEREAS, Section 2121 of the Street and Highways Code provides that each County
7 annually shall submit to the California State Department of Transportation any additions to; or
8 exclusions from; its mileage of each route added or excluded; and,

9 WHEREAS, the California State Department of Transportation certified in May 2012 to the
10 California State Controller that the total mileage of County maintained roads in Riverside County was
11 2,186.93 miles; and,

12 WHEREAS, the County now finds that the total mileage of County maintained roads is
13 2,184.15;

14 NOW THEREFORE, BE IT RESOLVED by the Board of Supervisors of the County of
15 Riverside, State of California, in regular session assembled on May 7, 2013 that the mileage of County
16 maintained roads be as graphically shown on a set of maps entitled "County Maintained Road
17 System", Riverside County, April 1, 2013, marked Exhibit "A", and as detailed by termini and length of
18 each route in a tabulation entitled "Tabulation of County Maintained Road System", April 1, 2013,
19 marked Exhibit "B", both of which are on file in the office of the Clerk of the Board of Supervisors and
20 both of which are, by this reference, incorporated in and made a part hereof with the same effect as if
21 they were physically attached thereto; and,

22 BE IT FURTHER RESOLVED that a true copy of Resolution No. 2013-78 duly certified by the
23 Clerk of the Board, accompanied by true copies of said Exhibits "A" and "B", be transmitted to the
24 California State Department of Transportation by the Transportation Department of Riverside County.

FORM APPROVED BY COUNTY COUNSEL
BY: Dale A. Gardner 9/2/13
DALE A. GARDNER DATE

2 RESOLUTION NO. 2013-078

3 RESOLUTION OF THE BOARD OF SUPERVISORS OF THE COUNTY OF RIVERSIDE
4 ESTABLISHING MILEAGE OF MAINTAINED COUNTY ROADS
5 PURSUANT TO SECTION 2121 OF STREET AND HIGHWAYS CODE

6 ROLL CALL:

7 Ayes: Jeffries, Tavaglione, Stone, Benoit and Ashley

8 Nays: None

9 Absent: None

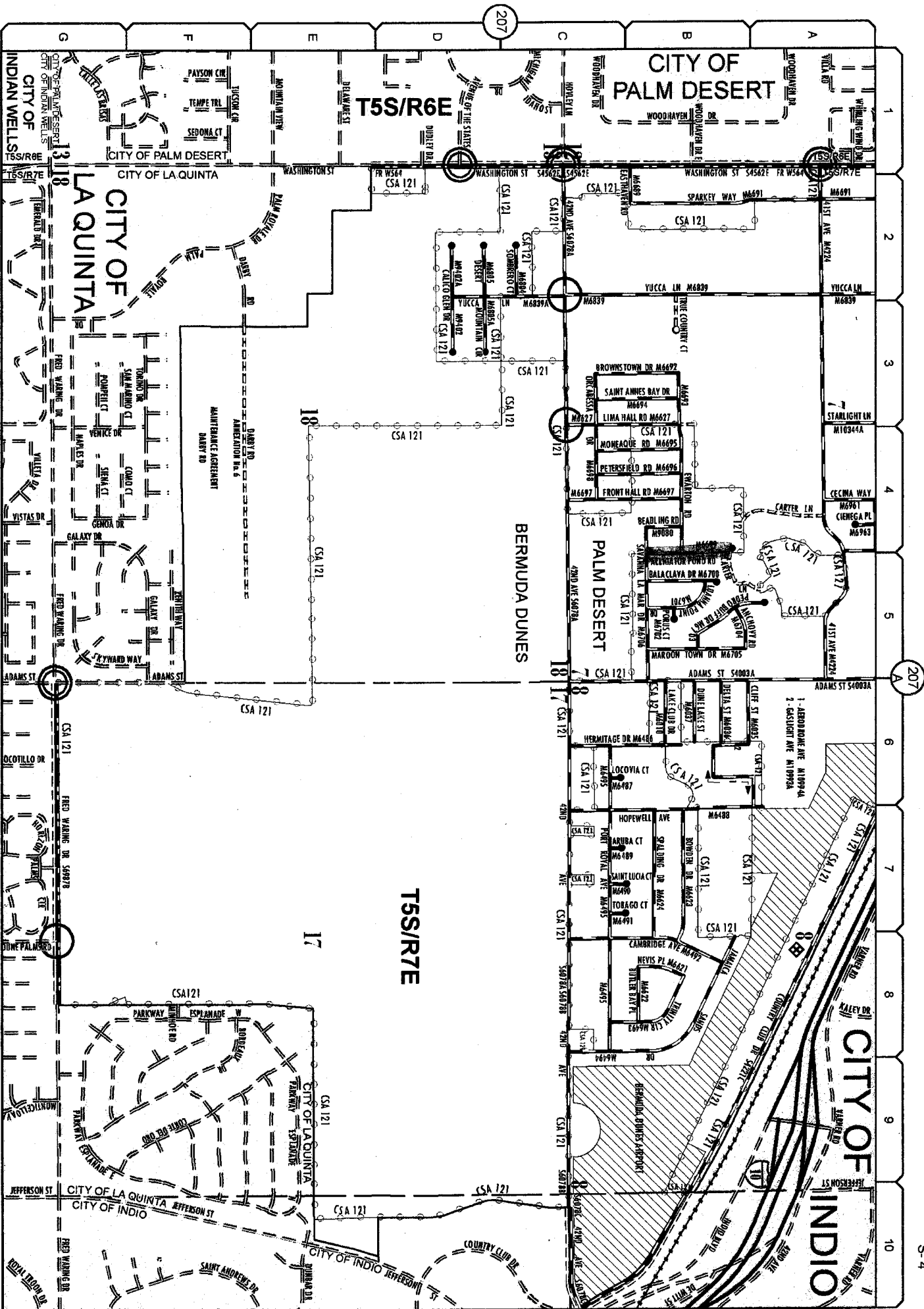
10 The foregoing is certified to be a true copy of a resolution duly
11 adopted by said Board of Supervisors on the date therein set forth.

12 KECIA HARPER-IHEM, Clerk of said Board

13 By: _____

14 Deputy

**MAPS OF
COUNTY MAINTAINED ROAD SYSTEM
RIVERSIDE COUNTY
APRIL 1, 2013
EXHIBIT "A"**



Mar 15, 2012

211

0 500 1000 1500 2000 feet

207-B

**Change(s) to County
Maintained System**

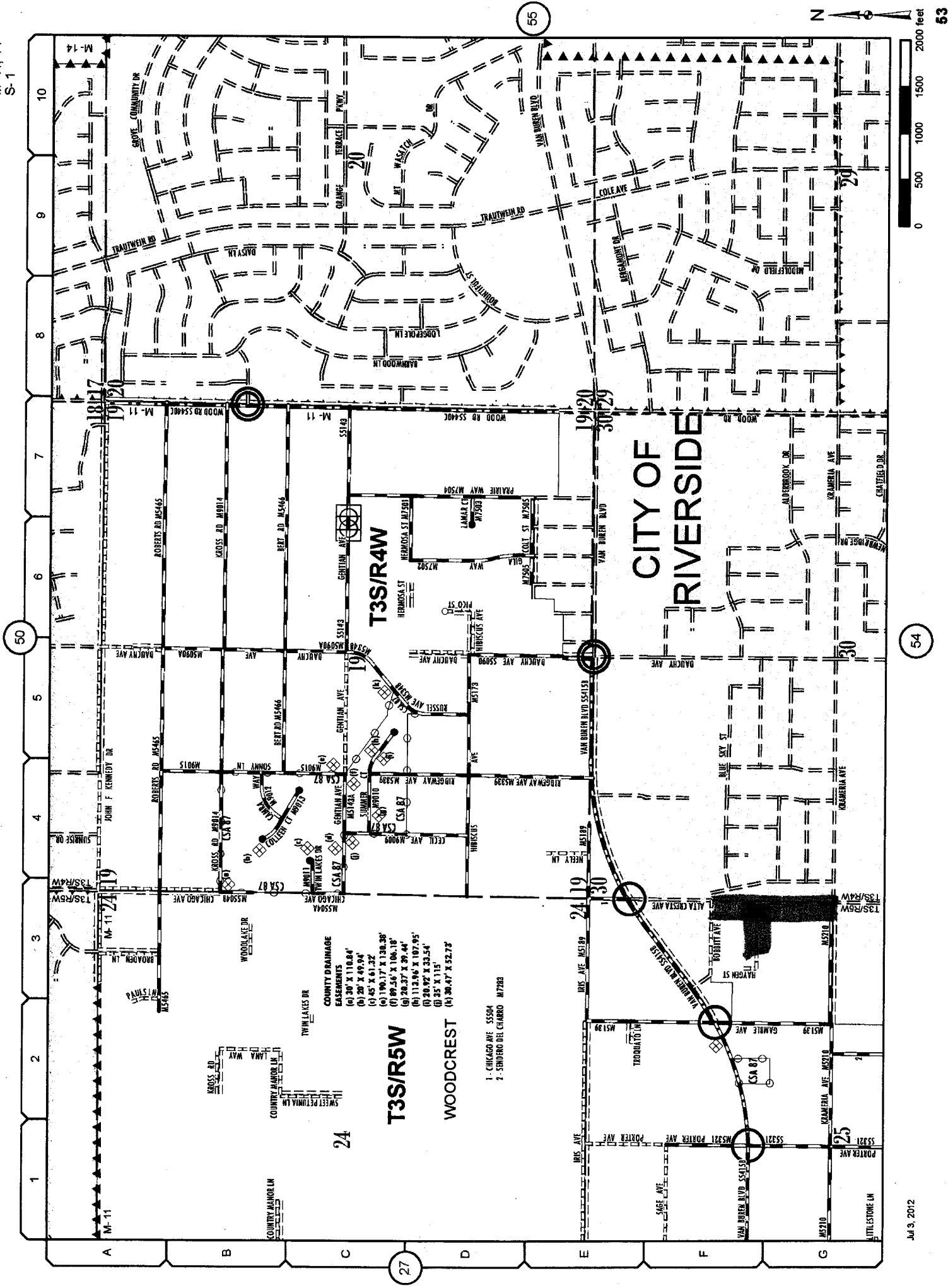
Date: 5/10/2012

Page No: 17W13

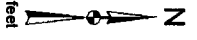
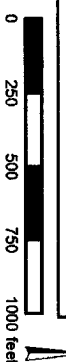
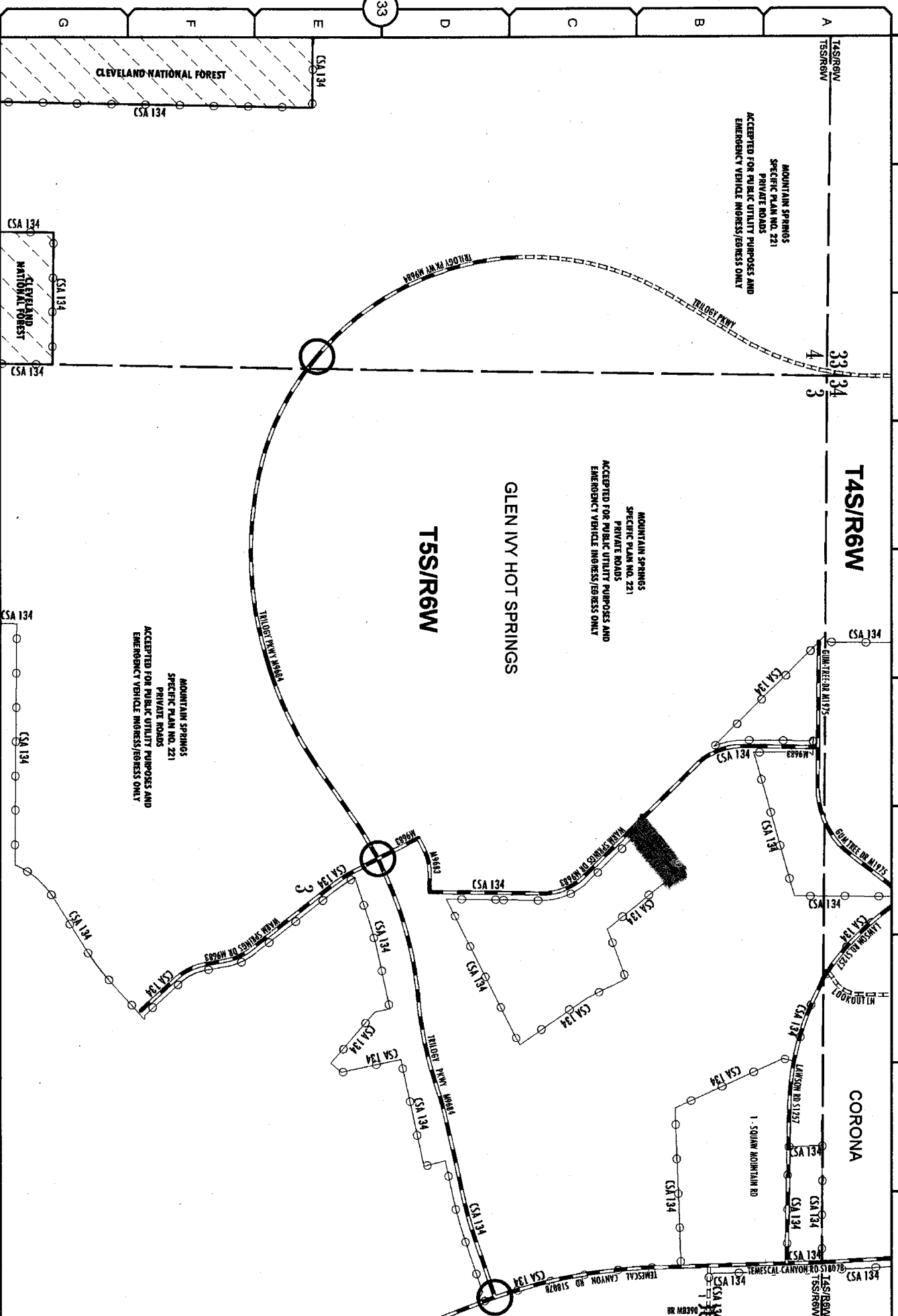
Scale: See Attached

Road Book Page: 207B

Item No: 1



1 2 3 4 5 6 7 8 9 10



**Addition(s) to County
Maintained System**

Date: 5/21/2012

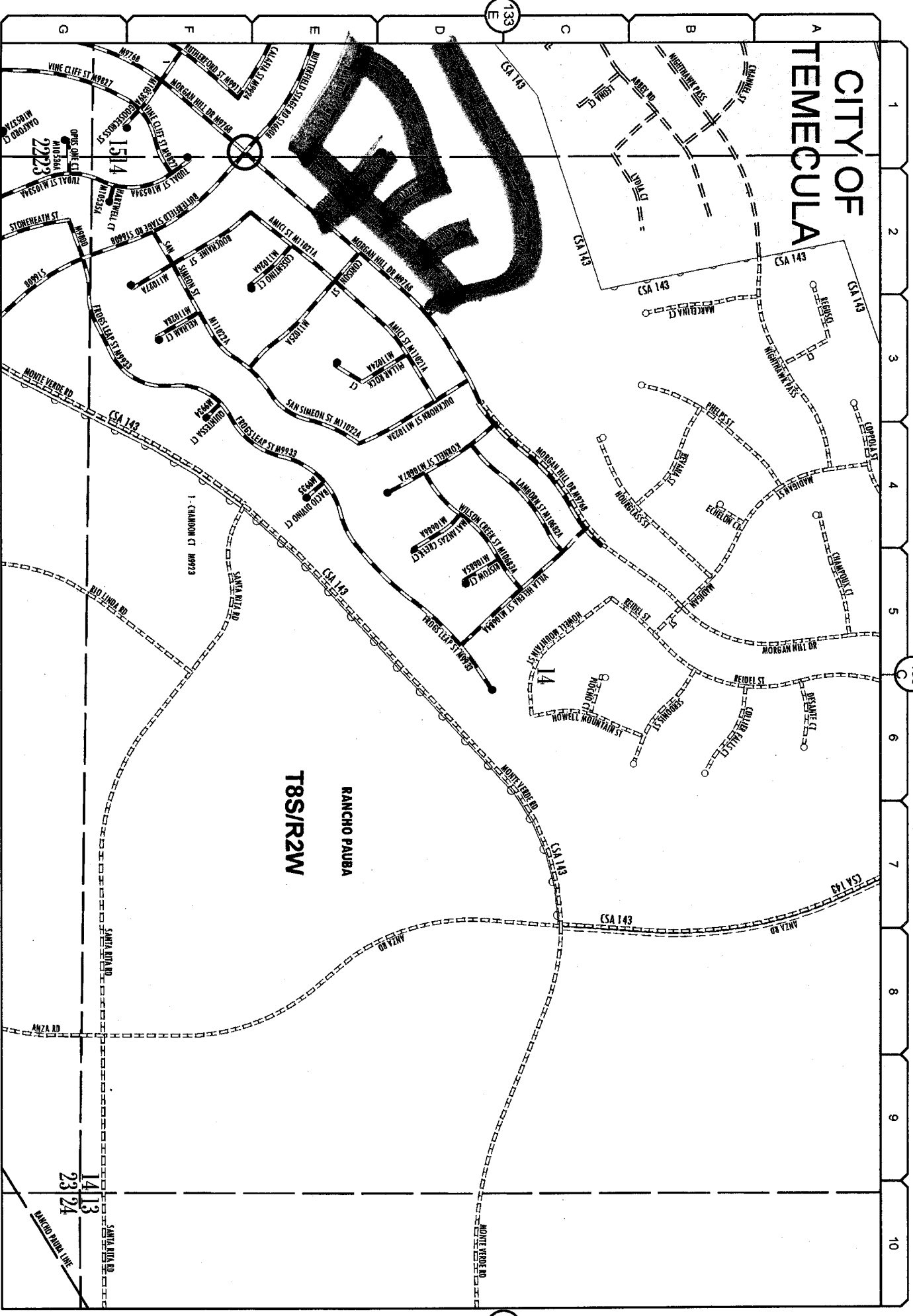
Page No: 15V51

Scale: See Attached

Road Book Page: 033F

Item No: 3

CITY OF TEMECULA



RANCHO PAUBA
T8S/R2W

133-F

Jul 5, 2012

135
D

133
C

133
C

**Addition(s) to County
Maintained System**

Date: 5/31/2012

Page No: 15W

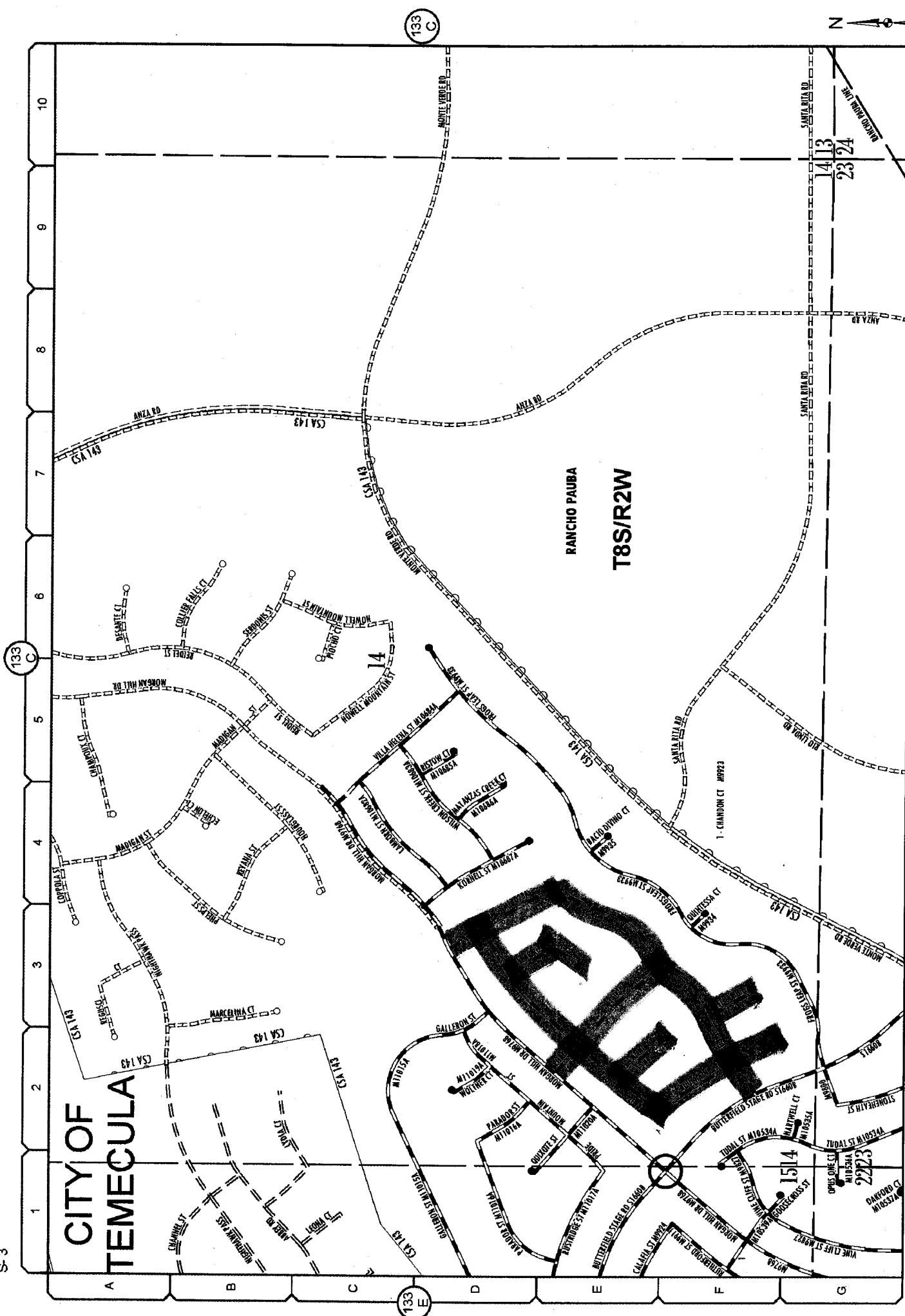
Scale: See Attached

Road Book Page: 133F

Item No: 5

**CITY OF
TEMECULA**

**RANCHO PAUBA
T8S/R2W**



**Addition(s) to County
Maintained System**

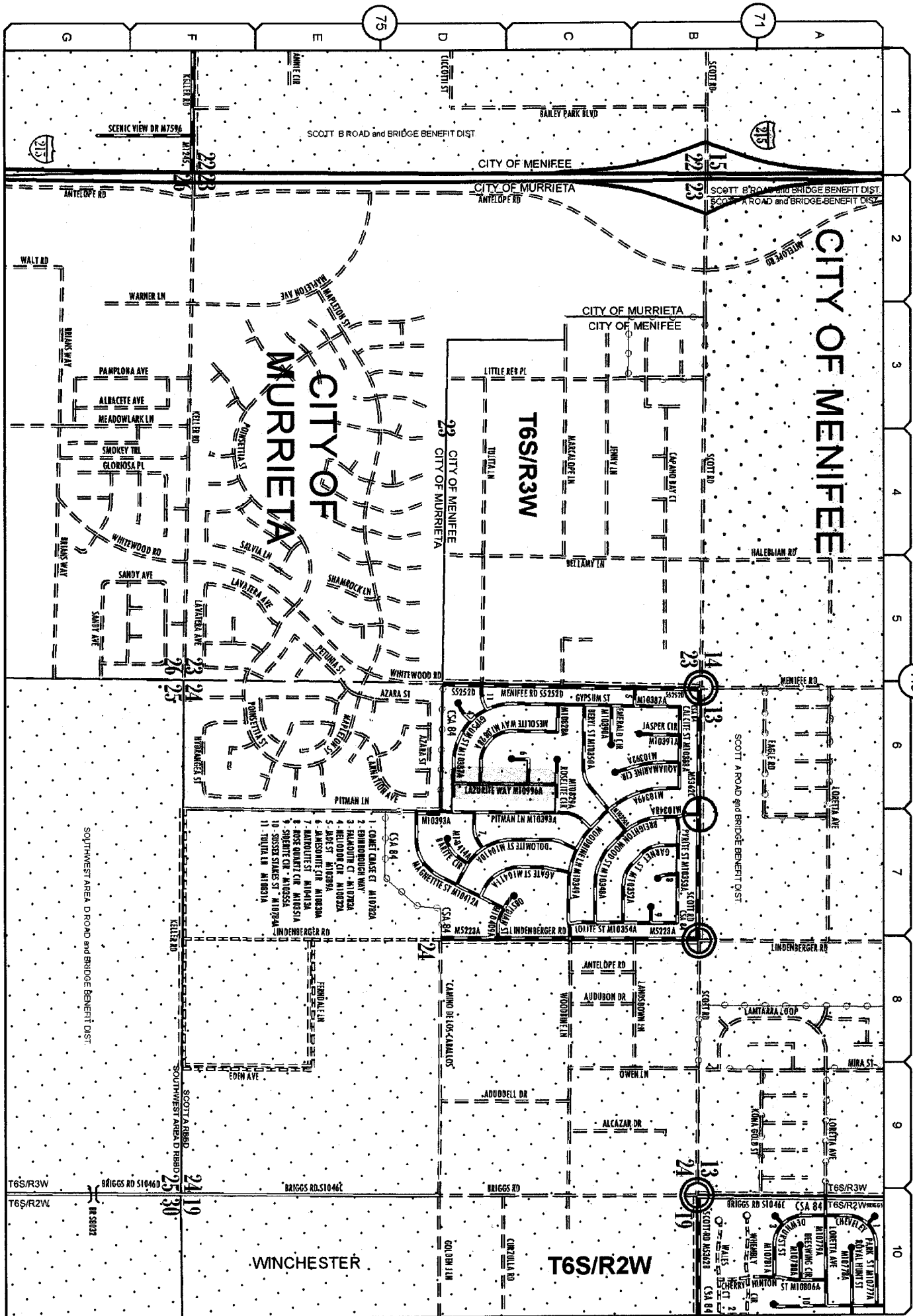
Date: 05/31/12

Page No: 15W

Scale: See Attached

Road Book Page: 133F

Item No: 6



Mar 1, 2012

121-C

**Deletion(s) to County
Maintained System**

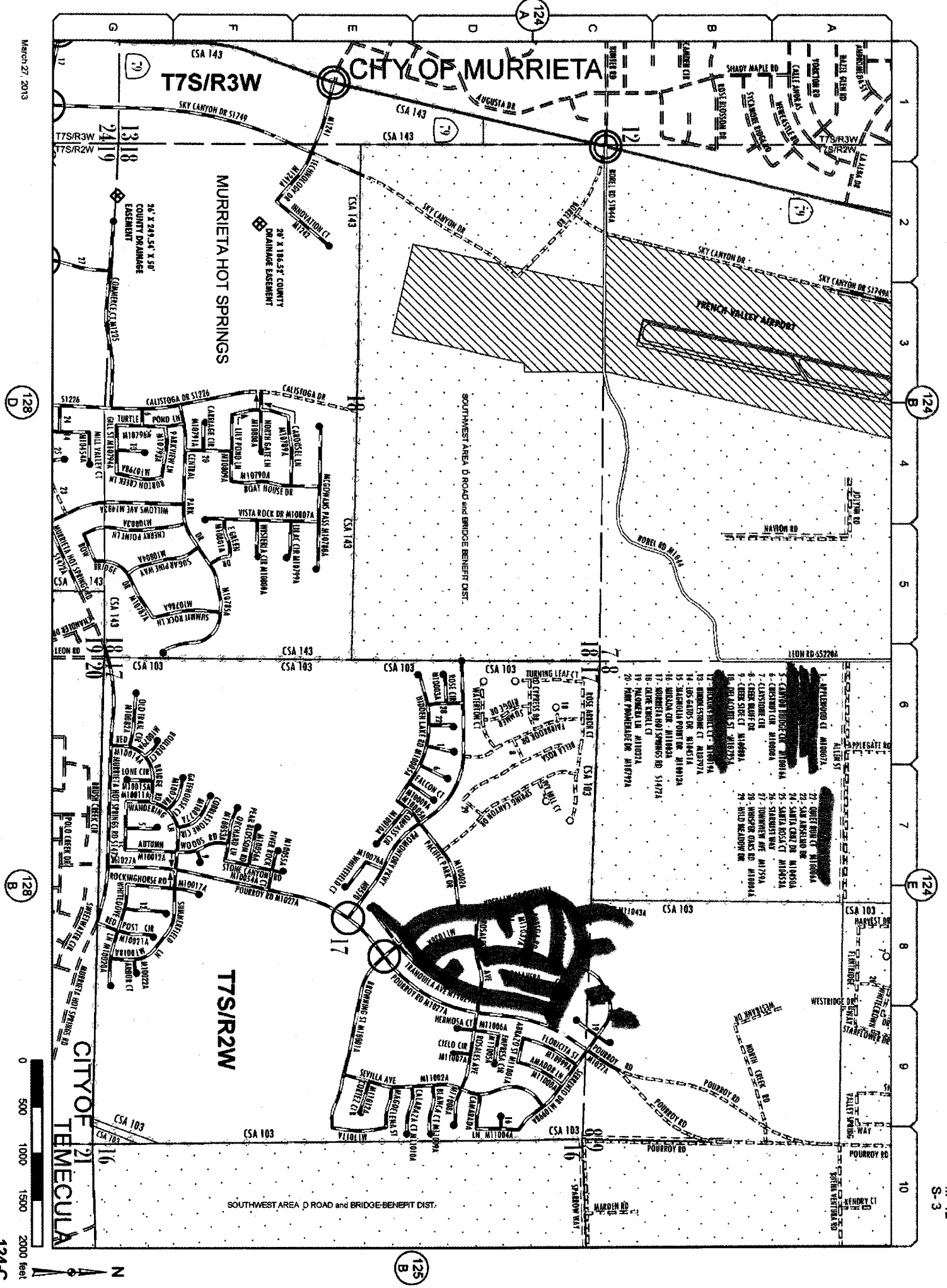
Date: 7/3/2012

Page No: 15W24

Scale: See Attached

Road Book Page: 121C

Item No: 7



Date: 07/03/12

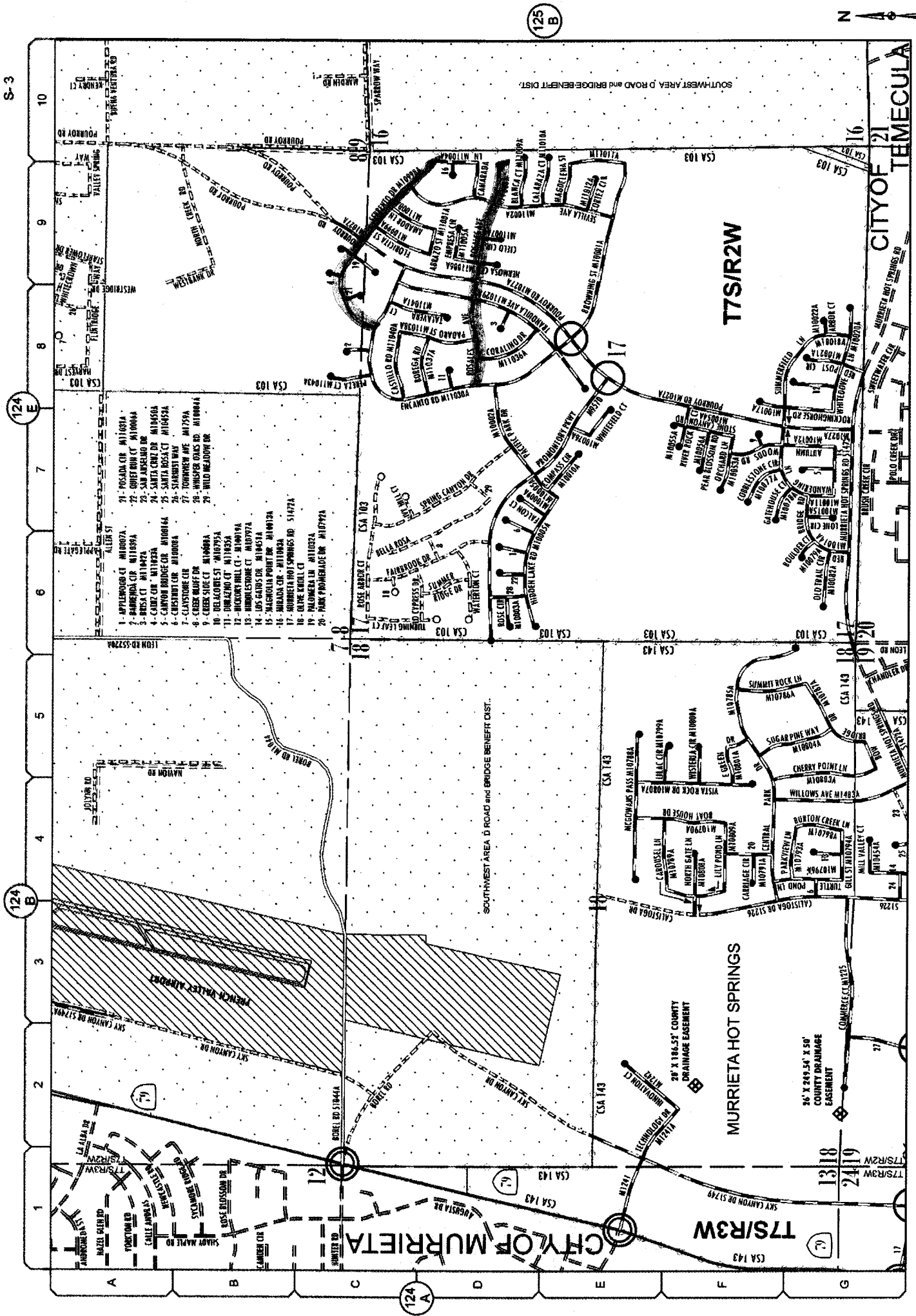
Page No: 15W

Scale: See Attached

Road Book Page: 124C

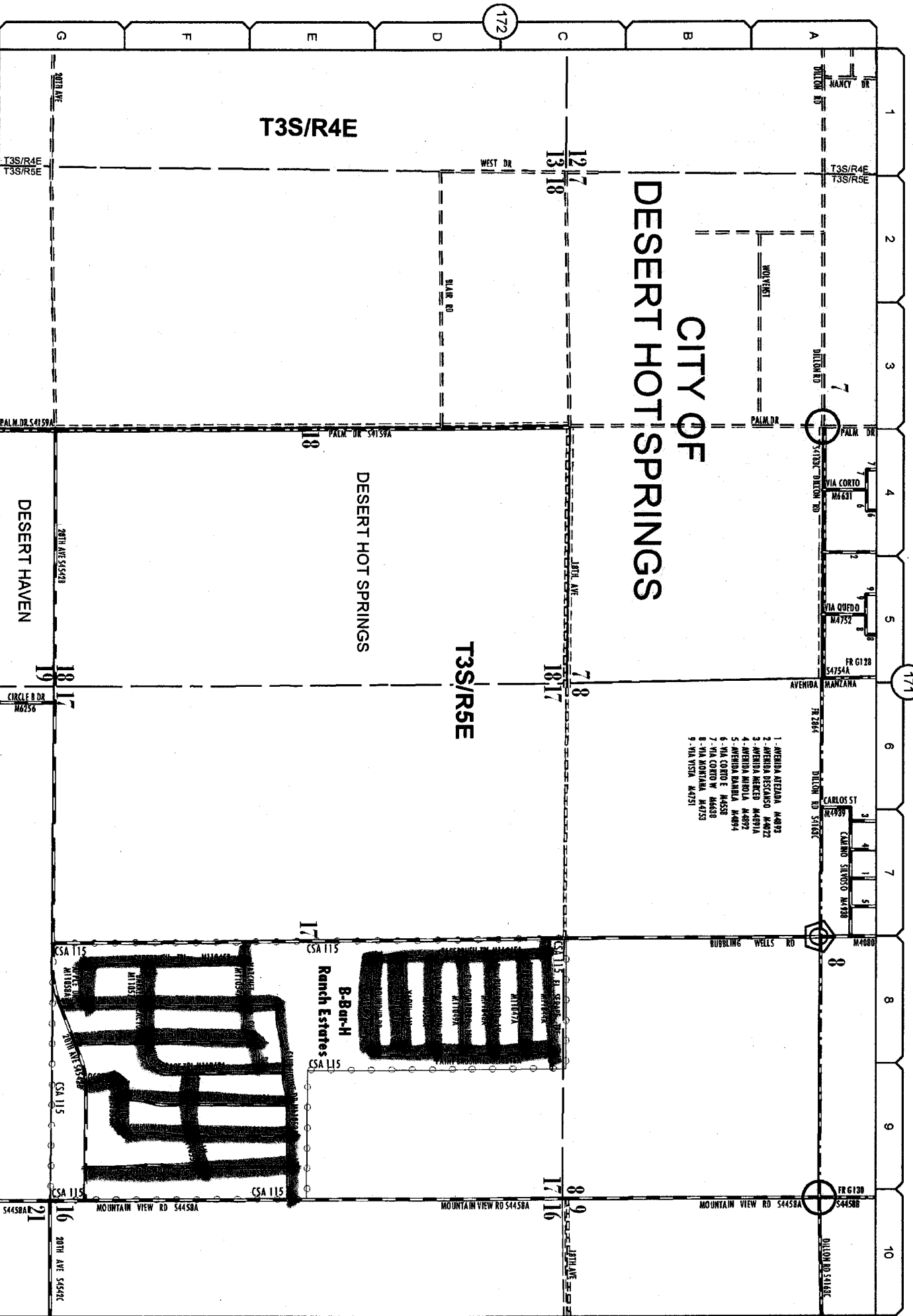
Item No: 9

March 27, 2013



**Change(s) to County
Maintained System**

Date: 07/03/12
 Page No: 15W
 Scale: See Attached
 Road Book Page: 124C
 Item No: 9



1. AVENIDA ATIZAPA, M4872
2. AVENIDA OSCARO, M4872
3. AVENIDA MEXICO, M4874
4. AVENIDA MEXICO, M4872
5. AVENIDA MANILLA, M4874
6. VIA CORTO E, M4858
7. VIA CORTO W, M4858
8. VIA MONTANA, M4753
9. VIA YSORA, M4751

Nov 1, 2012

173

174

171

172

**Addition(s) to County
Maintained System**

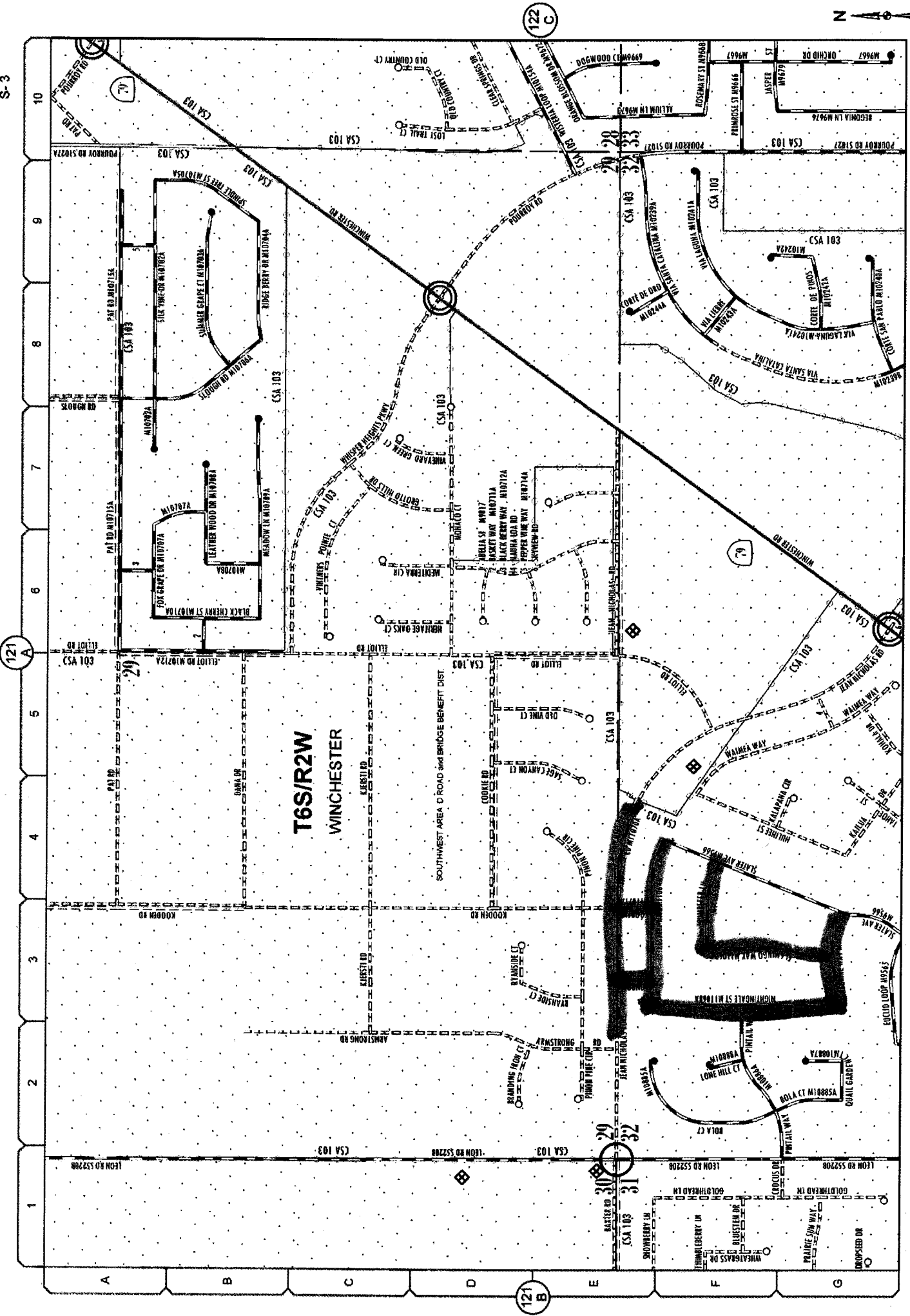
Date: 7/26/2012

Page No: 17V41

Scale: See Attached

Road Book Page: 173

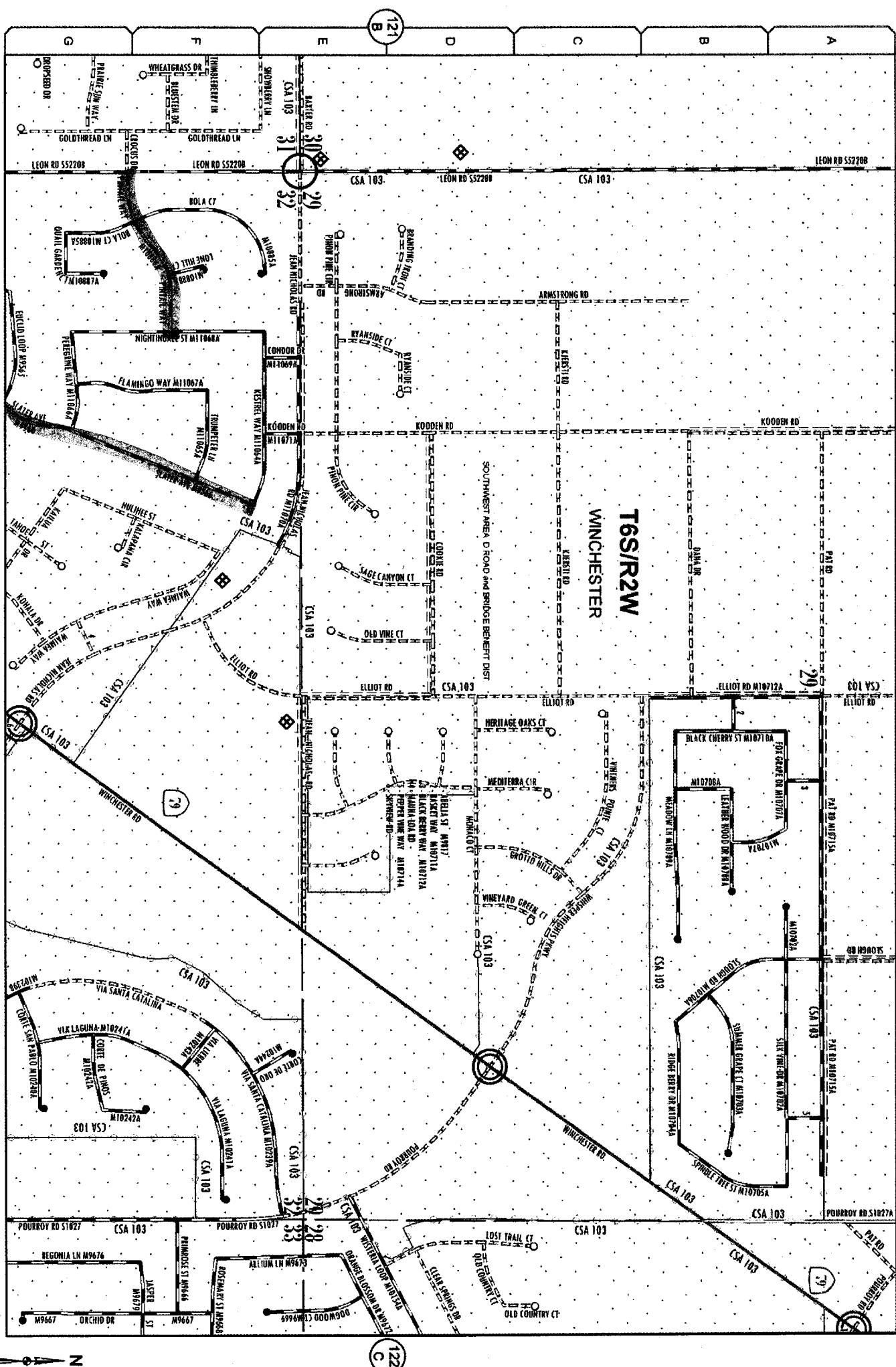
Item No: 10



**Addition(s) to County
Maintained System**

Date:	8/2/2012
Page No.:	15W24
Scale:	See Attached
Road Book Page:	121E
Item No.:	11

1 2 3 4 5 6 7 8 9 10



January 26, 2013

121-E

**Change(s) to County
Maintained System**

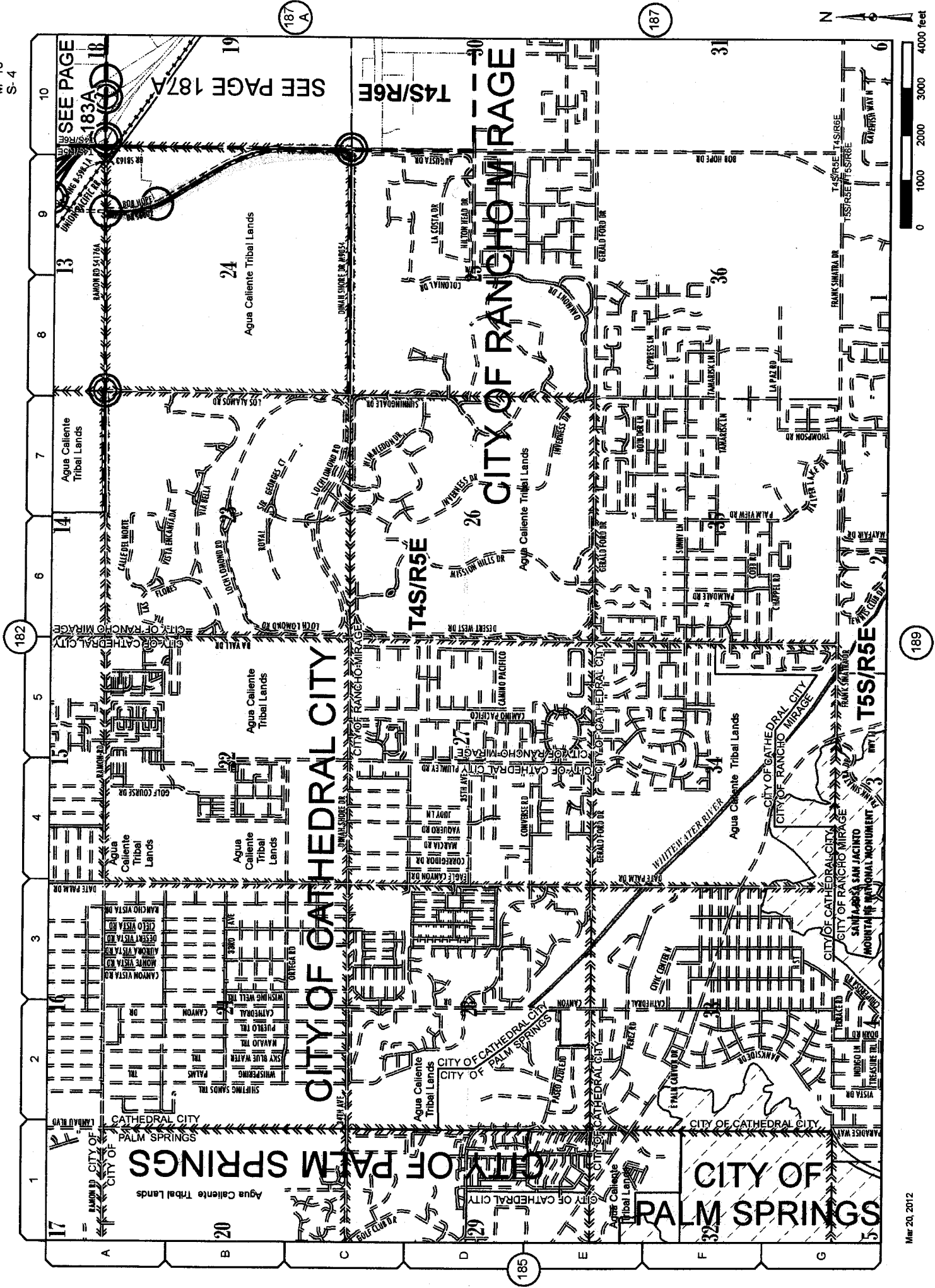
Date: 8/2/2012

Page No: 15W24

Scale: See Attached

Road Book Page: 121E

Item No: 11



Change(s) to County
Maintained System

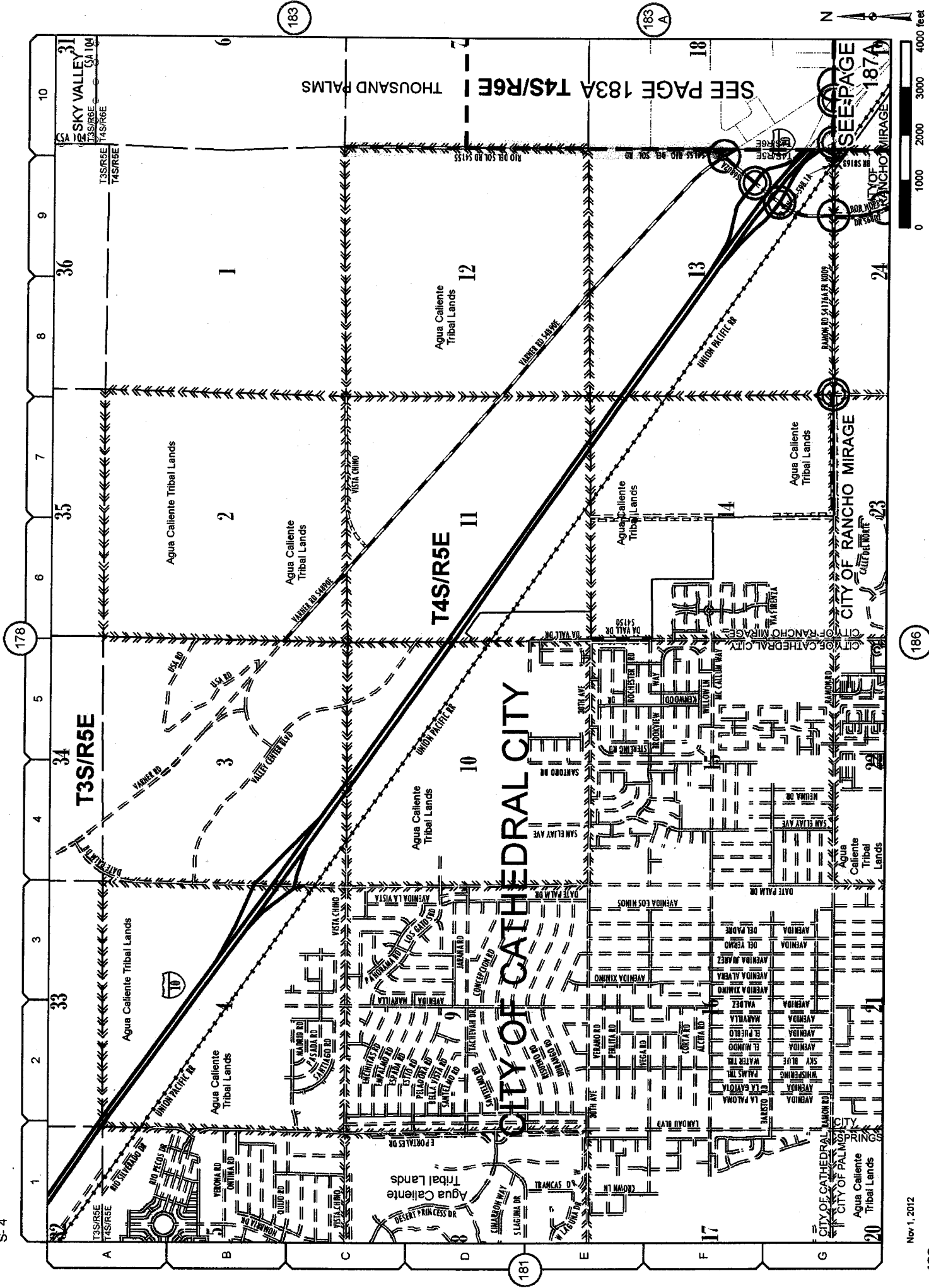
Date: 8/27/2012

Page No: 17V51

Scale: See Attached

Road Book Page: 186

Item No: 12



Change(s) to County
Maintained System

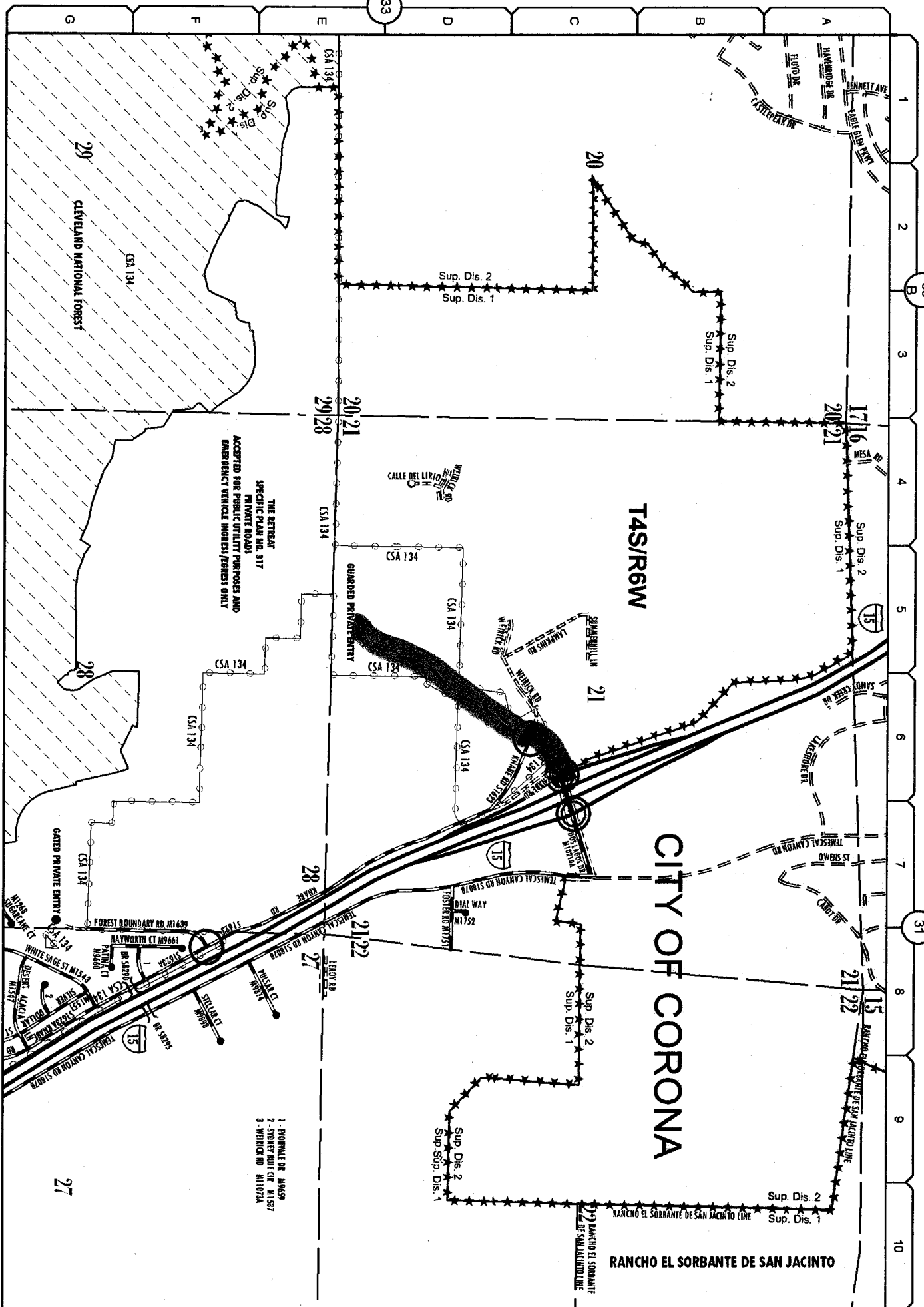
Date: 8/27/2012

Page No: 17V51

Scale: See Attached

Road Book Page: 182

Item No: 12



Nov 1, 2012

**Addition(s) to County
Maintained System**

Date: 8/27/2012

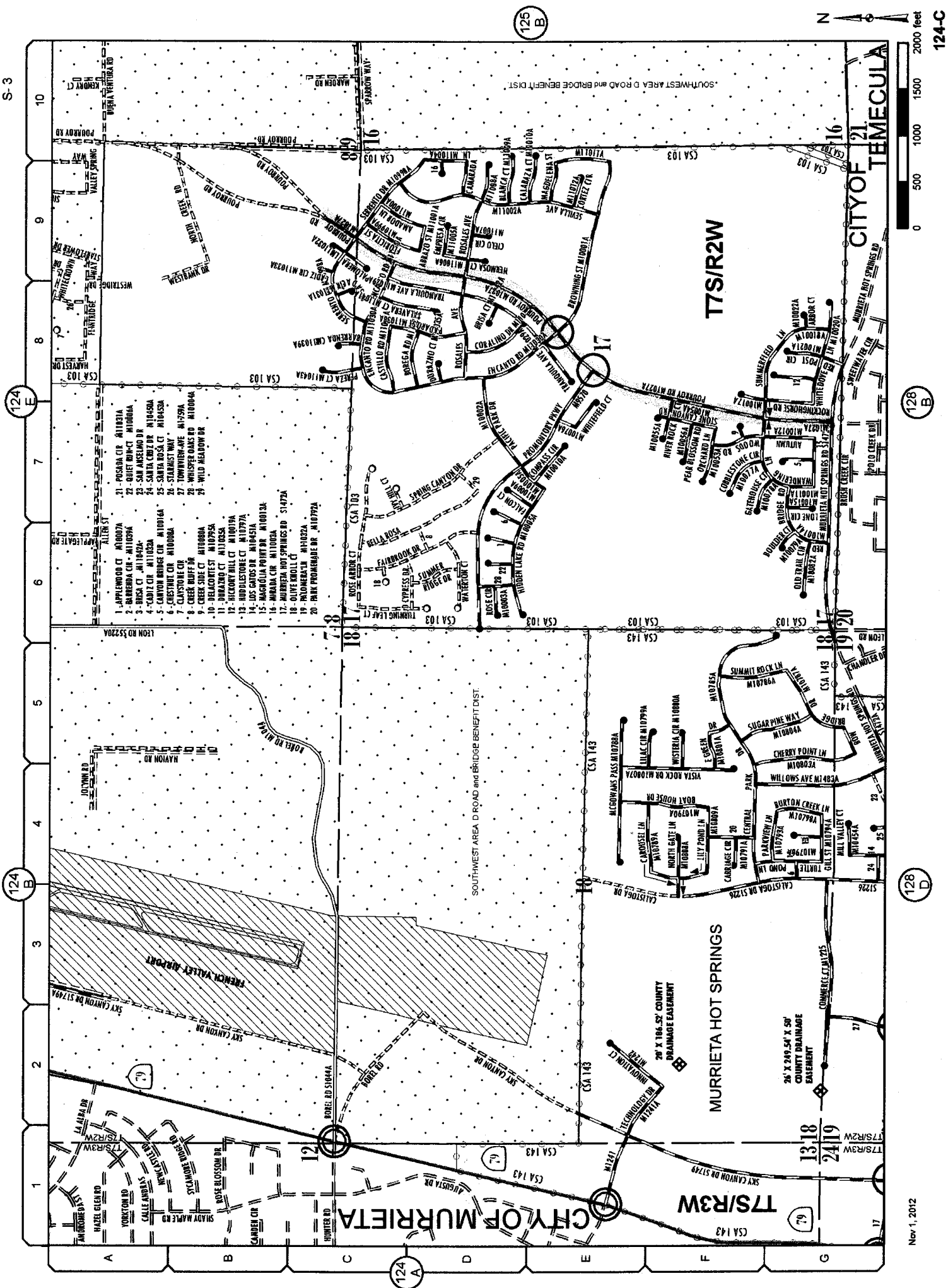
Page No: 14V55

Scale: See Attached

Road Book Page: 033A

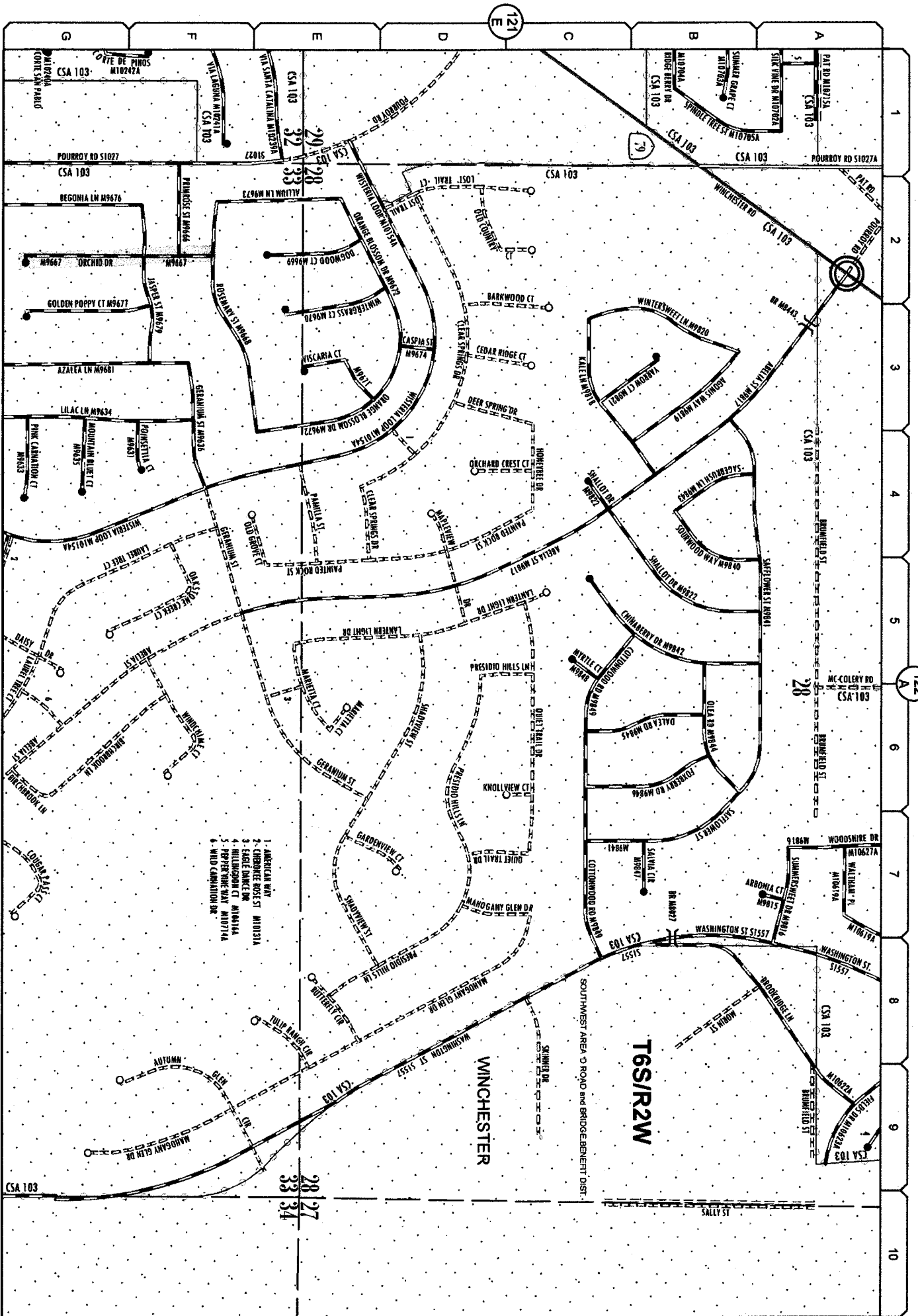
Item No: 13

33-A



Change(s) to County
Maintained System.

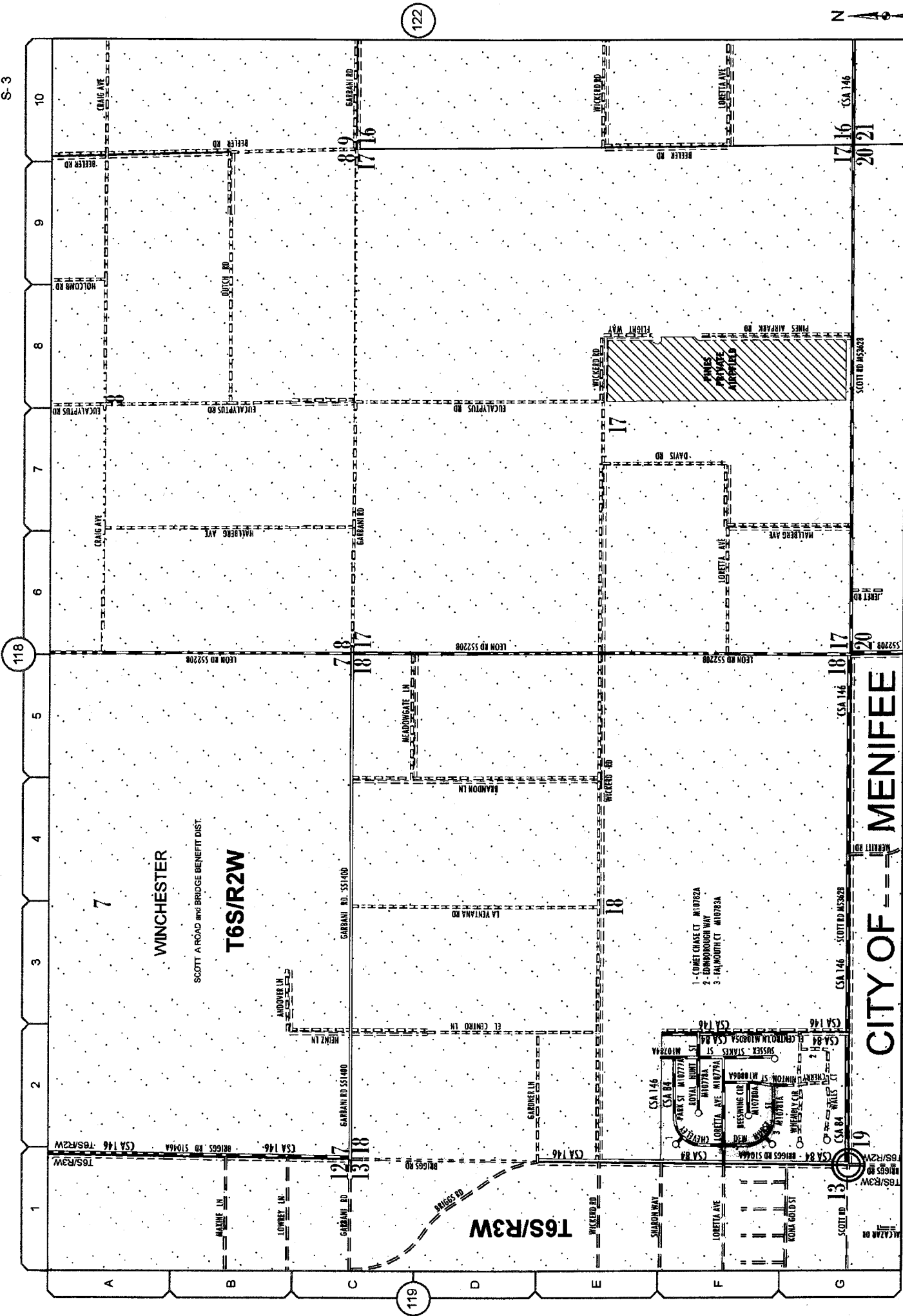
Date:	8/27/2012
Page No:	15W34
Scale:	See Attached
Road Book Page:	124C
Item No:	14



January 29, 2013

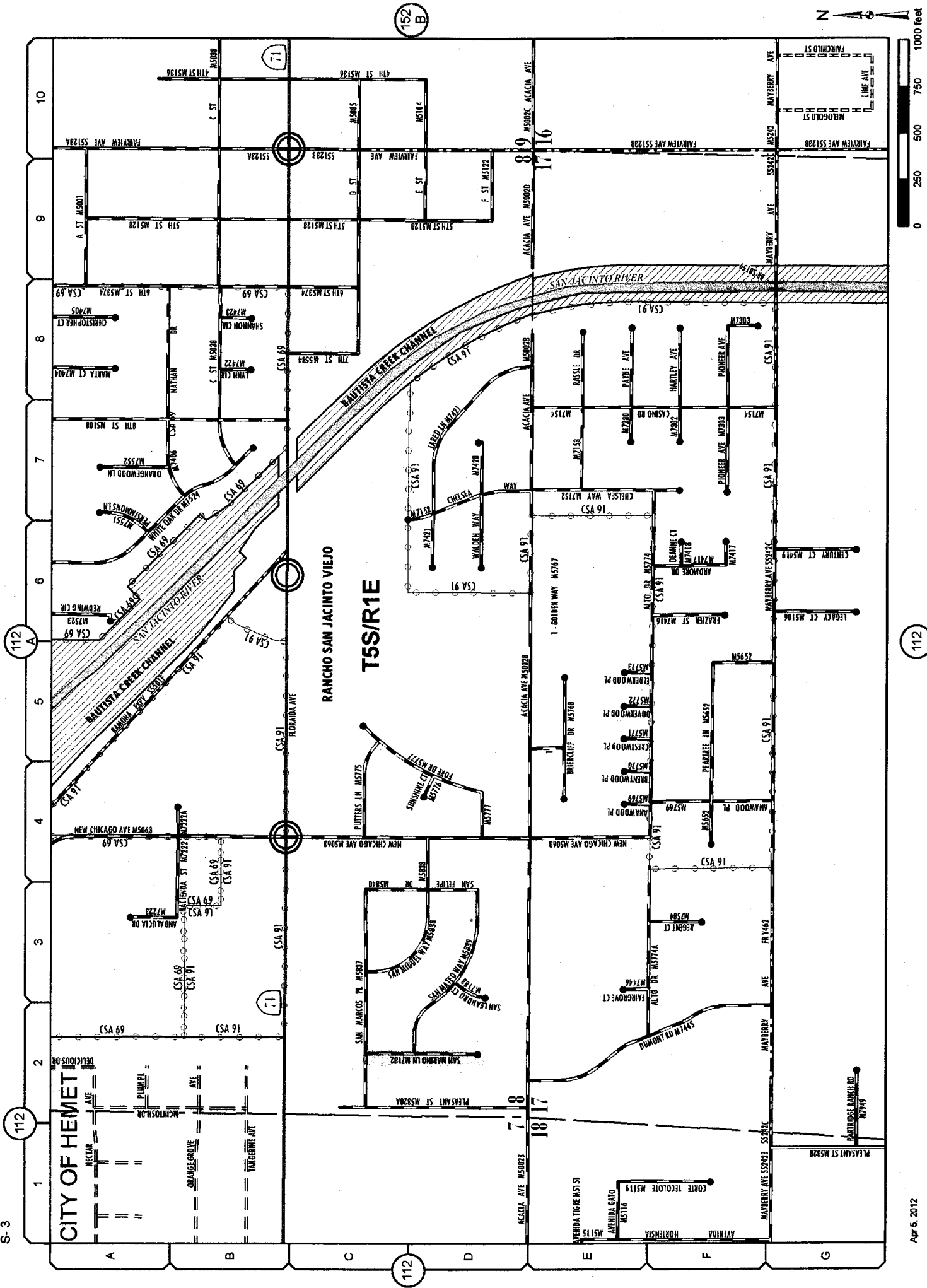
Date: 8/28/2012
 Page No: 15W
 Scale: See Attached
 Road Book Page: 122C
 Item No: 15

**Change(s) to County
 Maintained System**



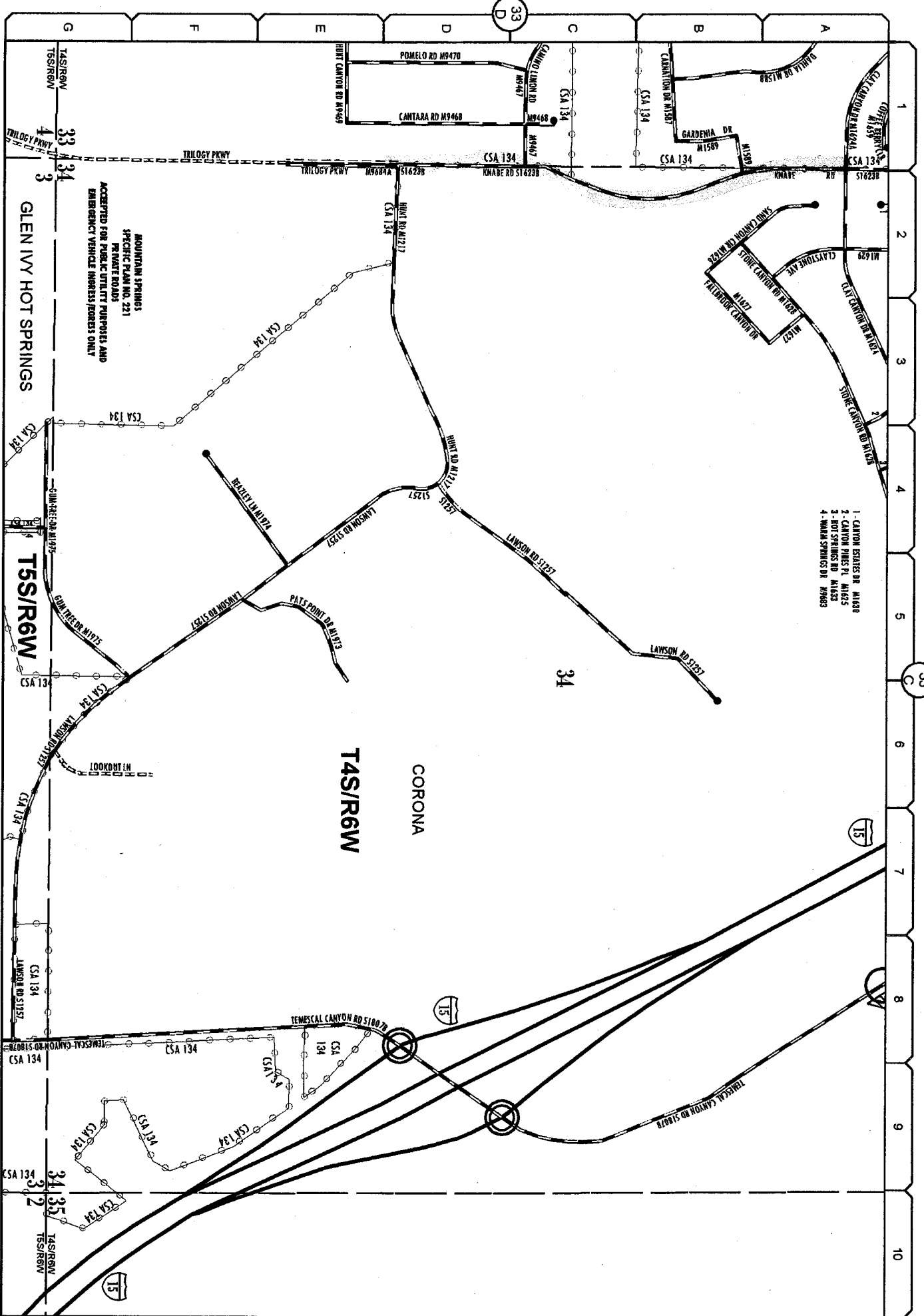
**Change(s) to County
Maintained System**

Date: 8/28/2012
 Page No: 15V24
 Scale: See Attached
 Road Book Page: 120
 Item No: 16



**Change(s) to County
Maintained System**

Date: 8/28/2012
Page No: 16W11
Scale: See Attached
Road Book Page: 112B
Item No: 18



Mar 5, 2012

**Change(s) to County
Maintained System**

Date: 8/28/2012

Page No: 14V51

Scale: See Attached

Road Book Page: 033E

Item No: 19

Change(s) to County
Maintained System

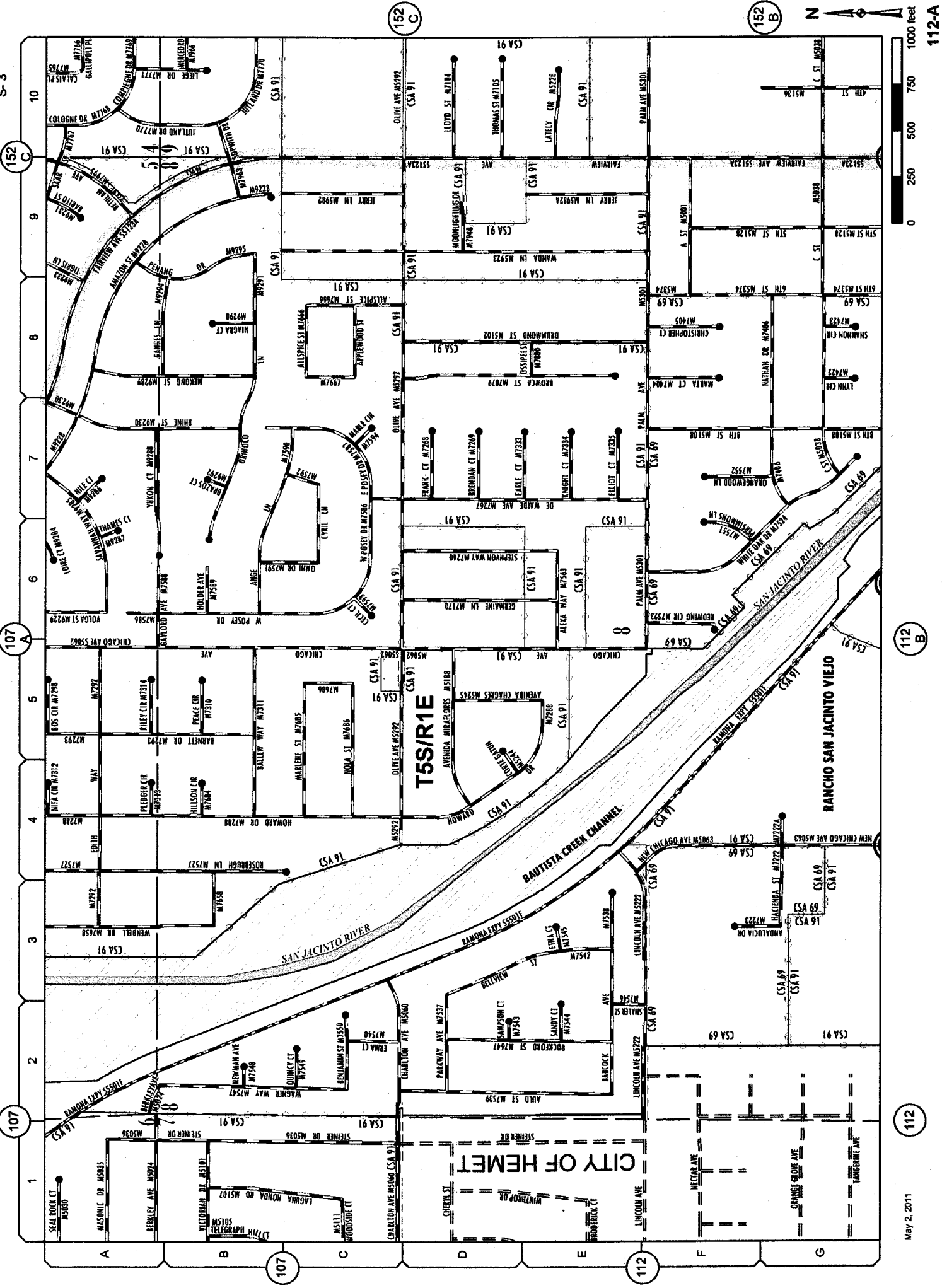
Date: 8/28/2012

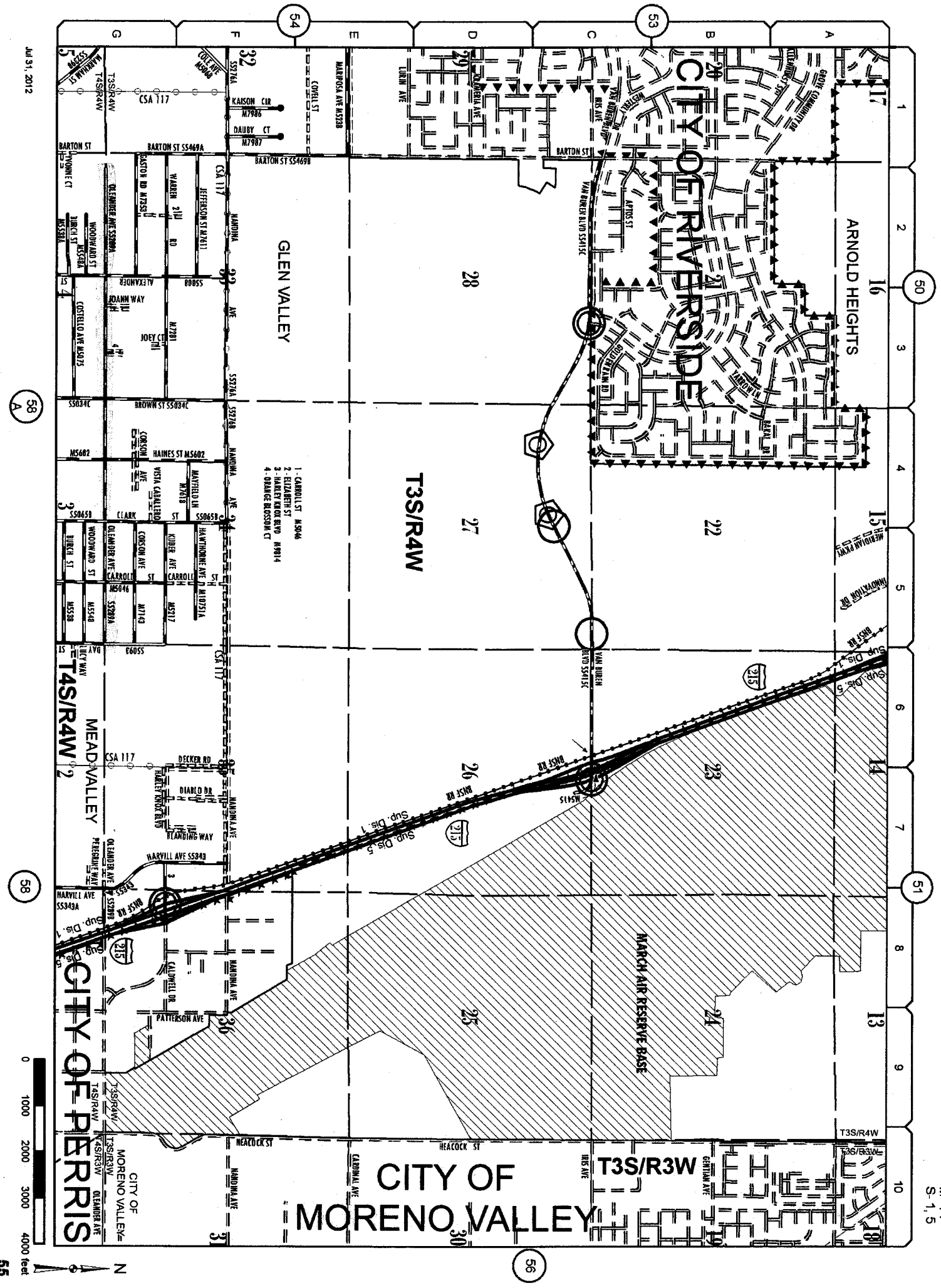
Page No: 16V51

Scale: See Attached

Road Book Page: 112A

Item No: 20





CITY OF MORENO VALLEY

**Change(s) to County
Maintained System**

Date: 8/28/2012

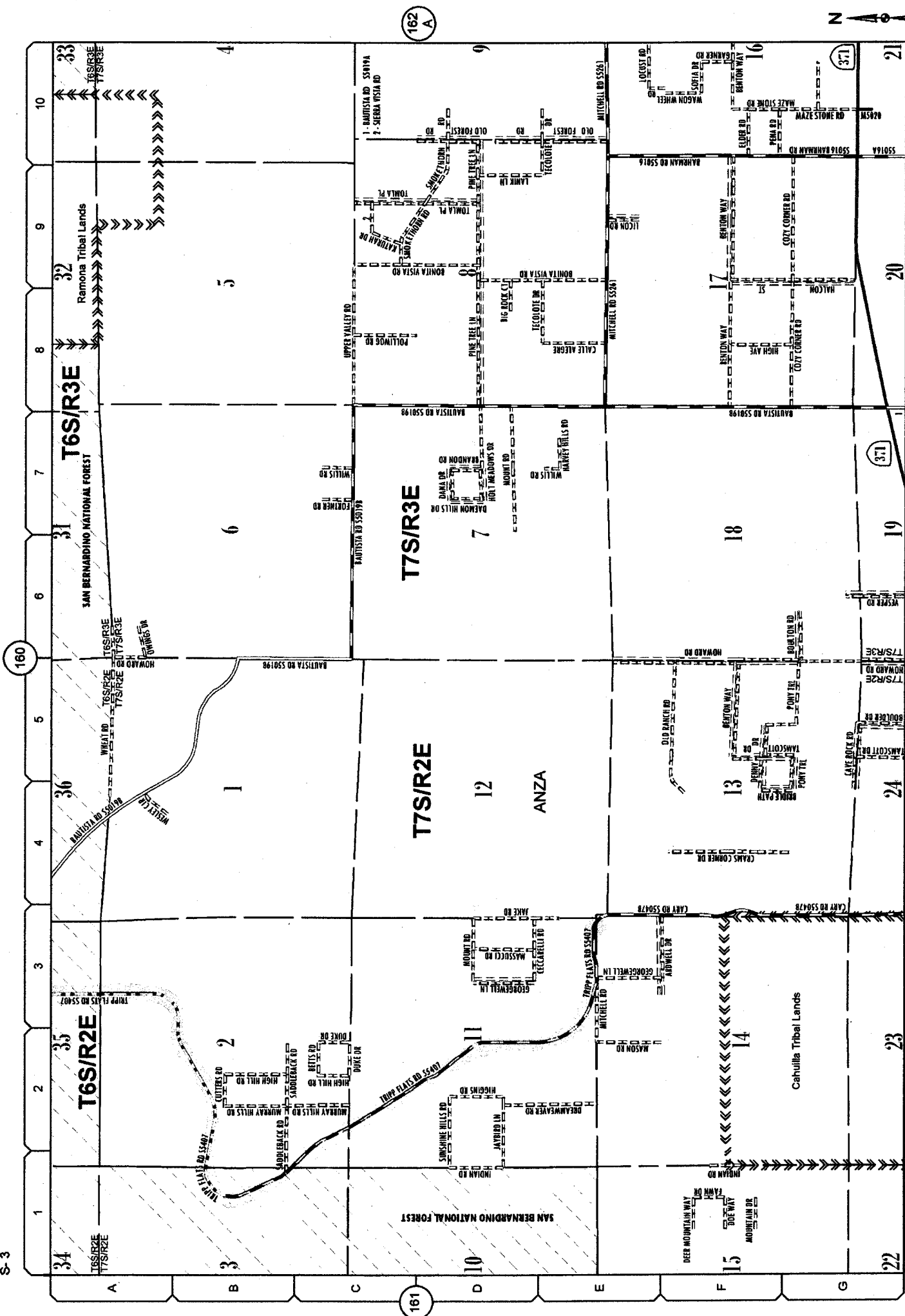
Page No: 15V43

Scale: See Attached

Road Book Page: 55

Item No: 21

JUL 31, 2012



Change(s) to County
Maintained System

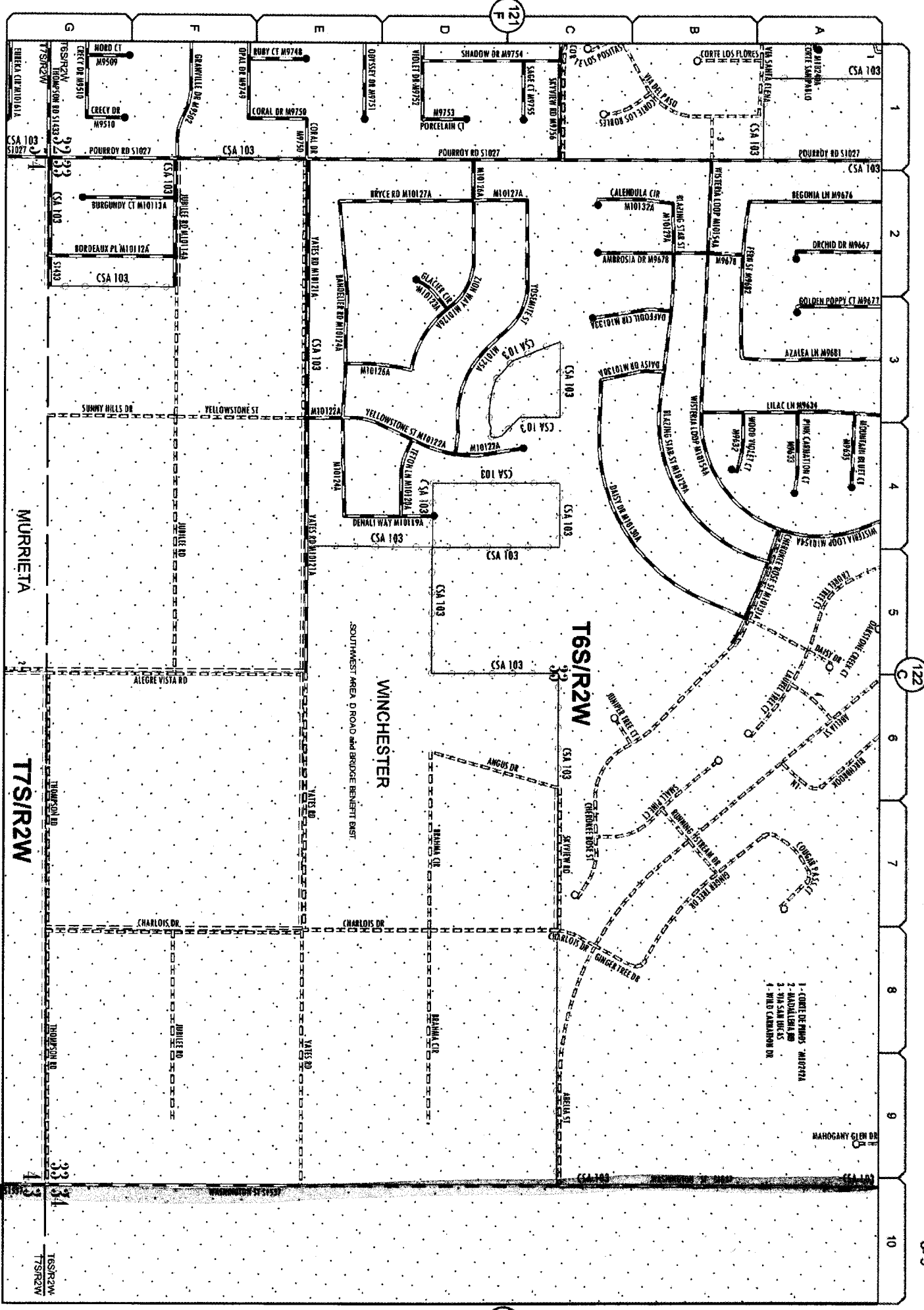
Date: 8/28/2012

Page No: 16W00

Scale: See Attached

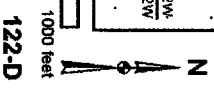
Road Book Page: 162B

Item No: 22

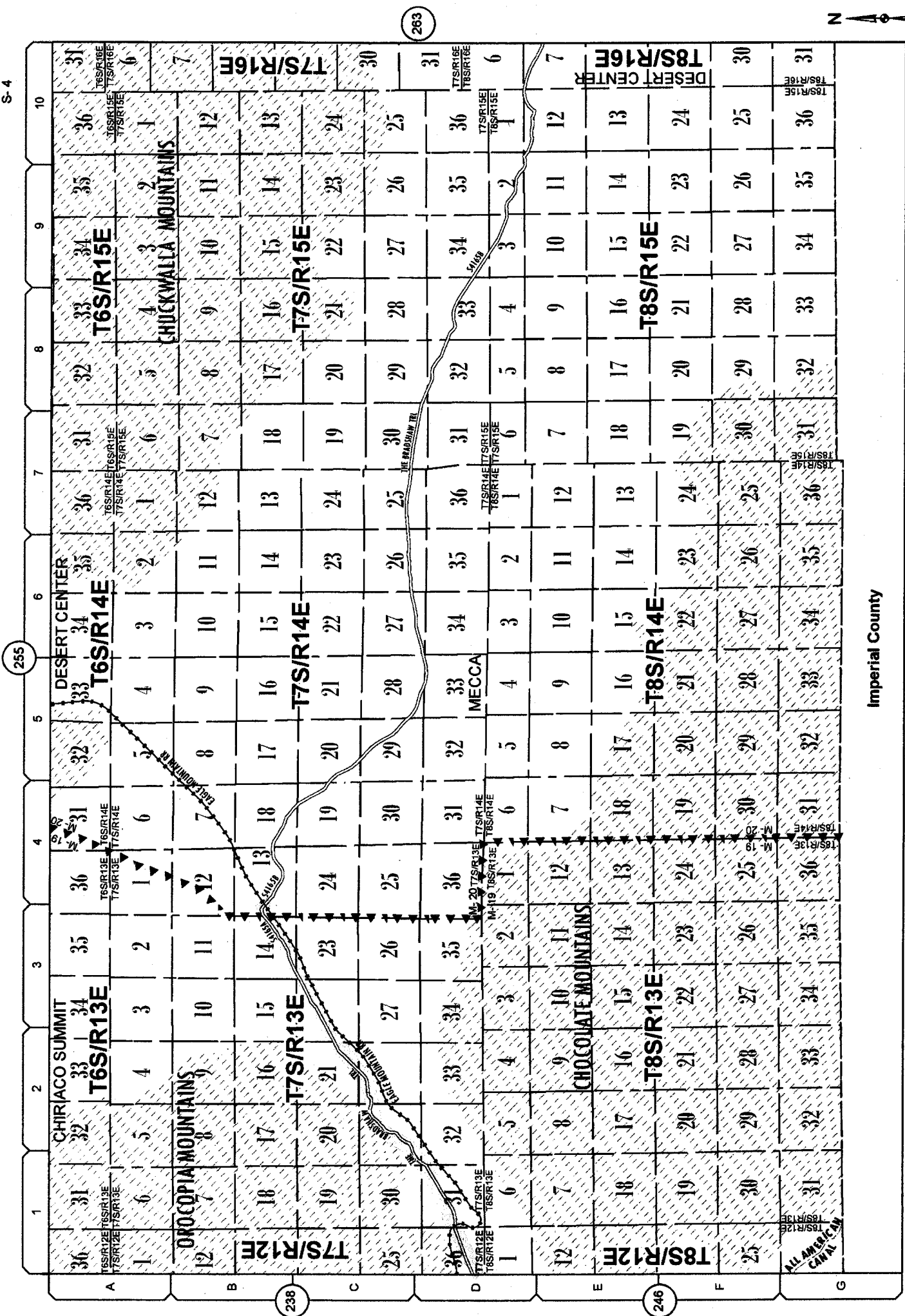


January 29, 2013

0 250 500 750 1000 feet



**Change(s) to County
Maintained System**
 Date: 08/28/12
 Page No: 15W00
 Scale: See Attached
 Road Book Page: 122D
 Item No: 23



Change(s) to County
Maintained System

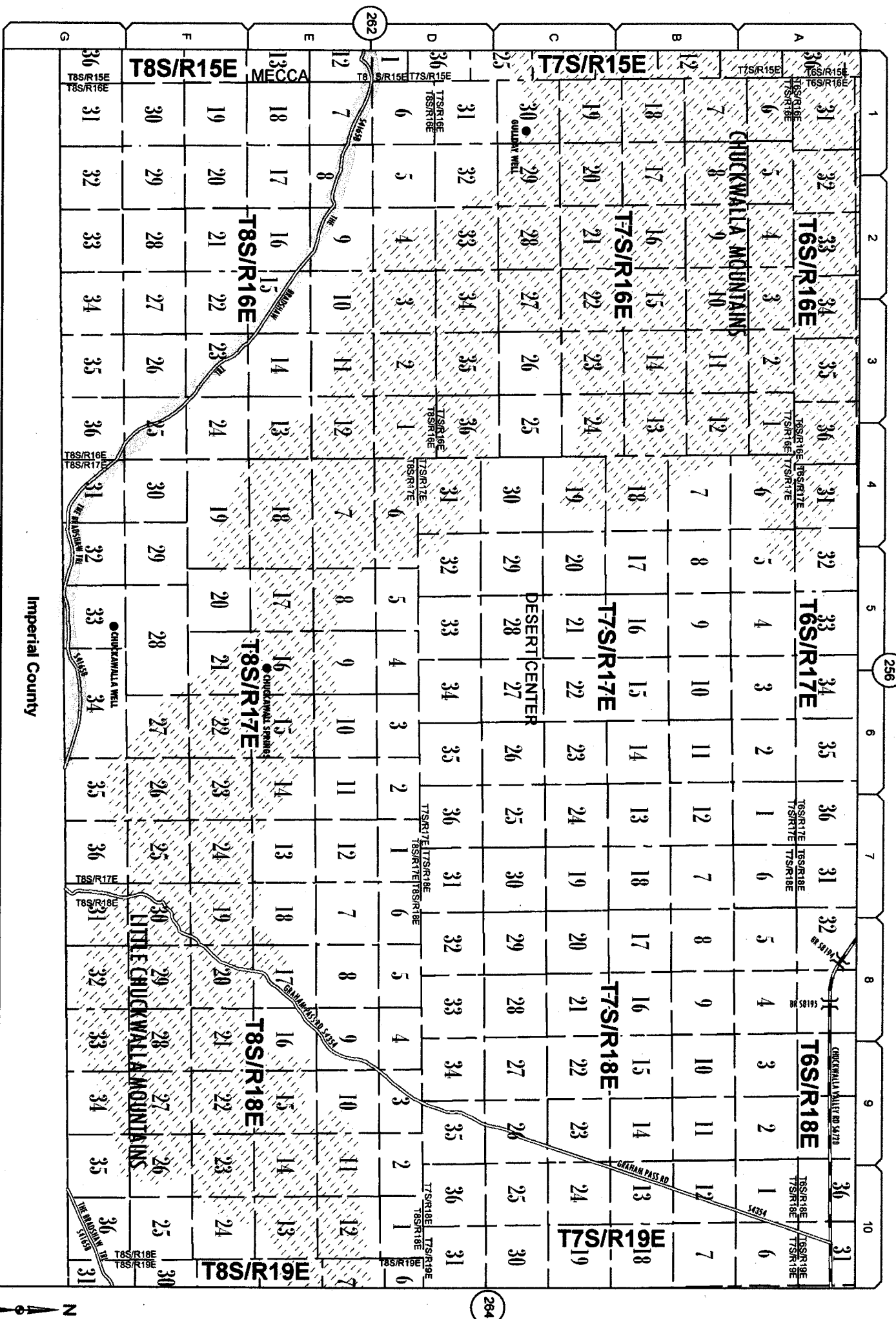
Date: 8/28/2012

Page No: 20W00

Scale: See Attached

Road Book Page: 262

Item No: 24



Imperial County



**Change(s) to County
Maintained System**

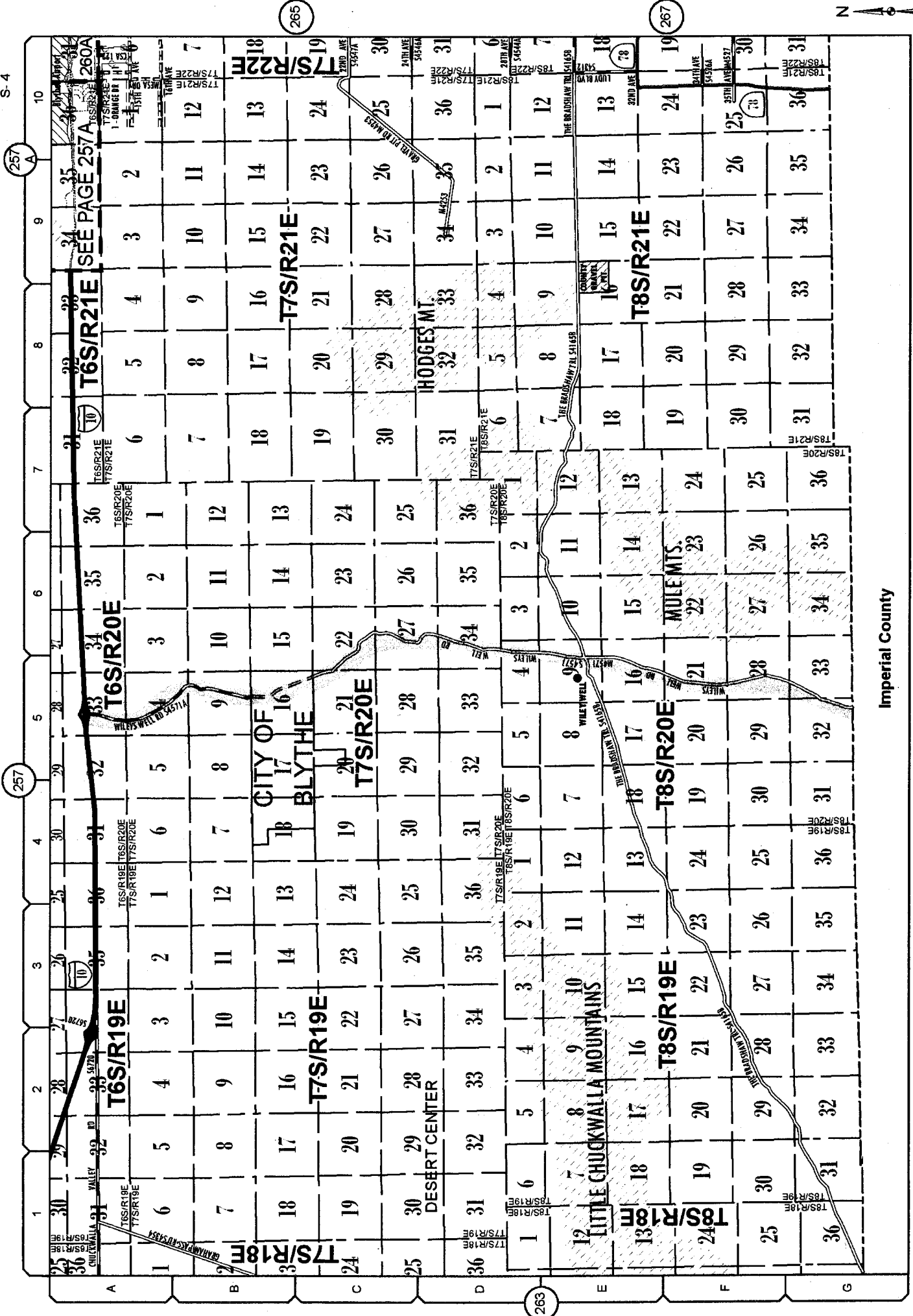
Date: 8/28/2012

Page No: 19W00

Scale: See Attached

Road Book Page: 263

Item No: 24



Change(s) to County
Maintained System

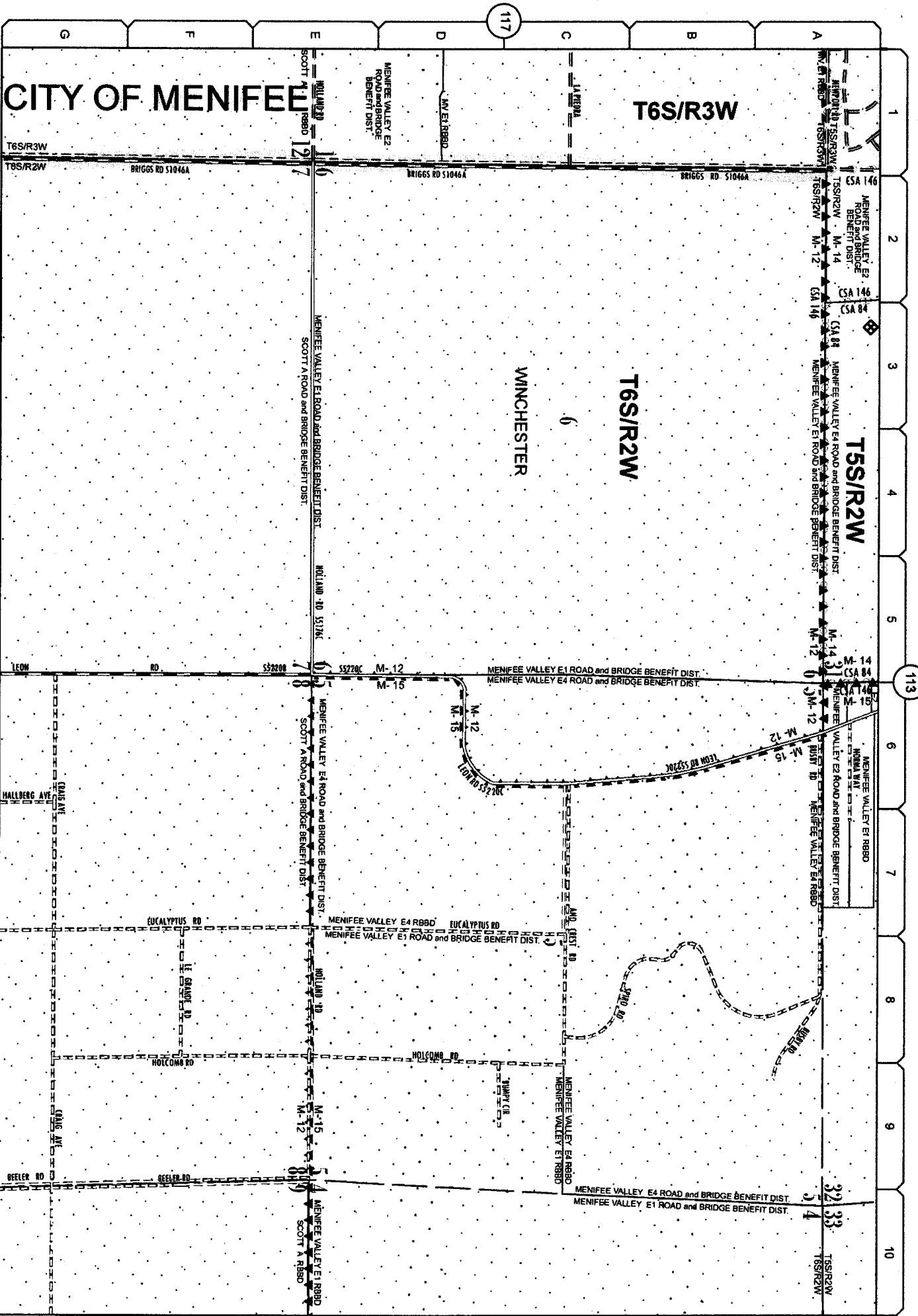
Date: 8/28/2012

Page No: 20W00

Scale: See Attached

Road Book Page: 264

Item No: 25



CITY OF MENIFEE

T6S/R3W

T6S/R2W

T5S/R2W

WINCHESTER

MAY 2, 2011

120

122

113

117

**Change(s) to County
Maintained System**

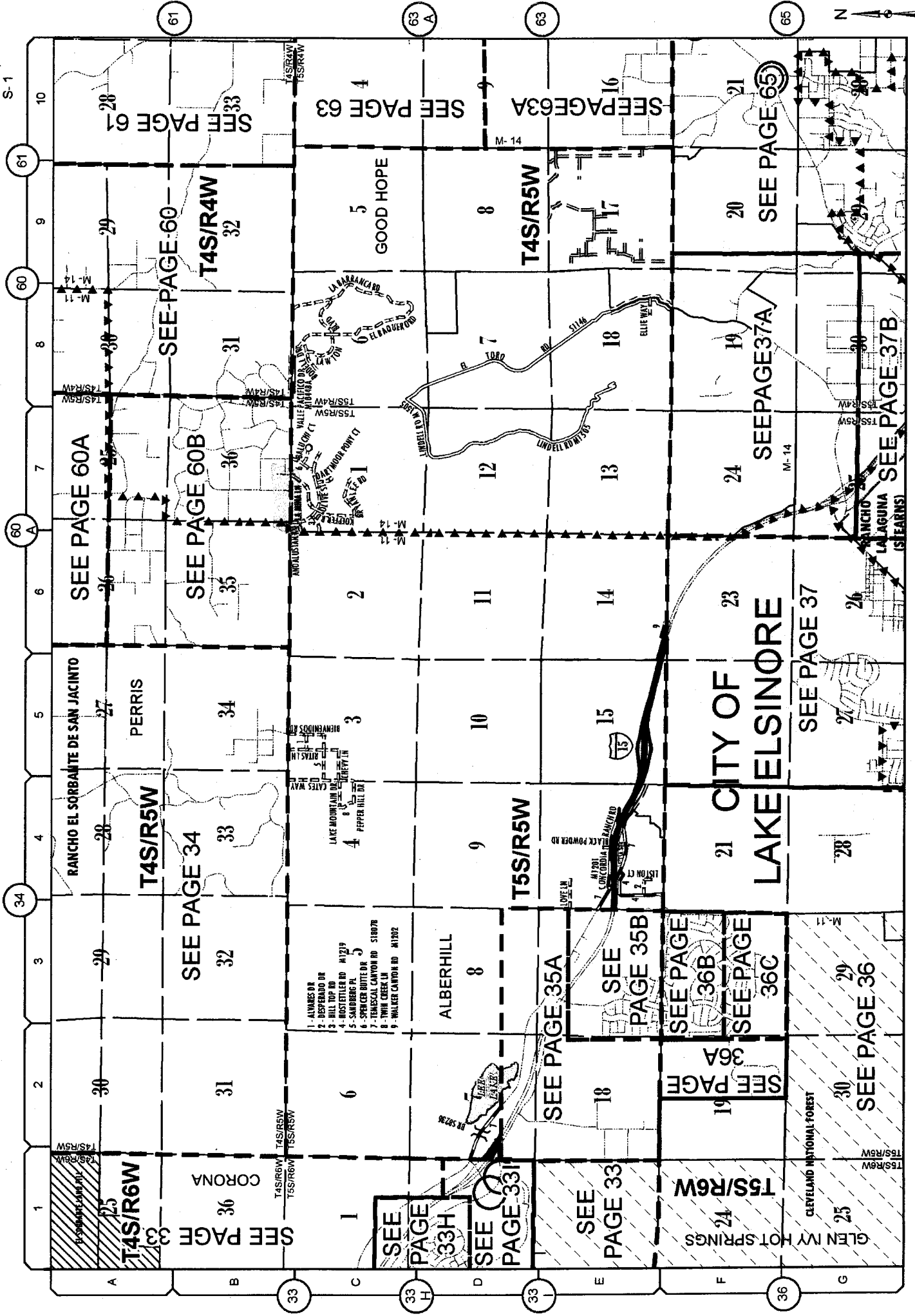
Date: 9/10/2012

Page No: 15W24

Scale: See Attached

Road Book Page: 118

Item No: 26



Deletion(s) to County
Maintained System

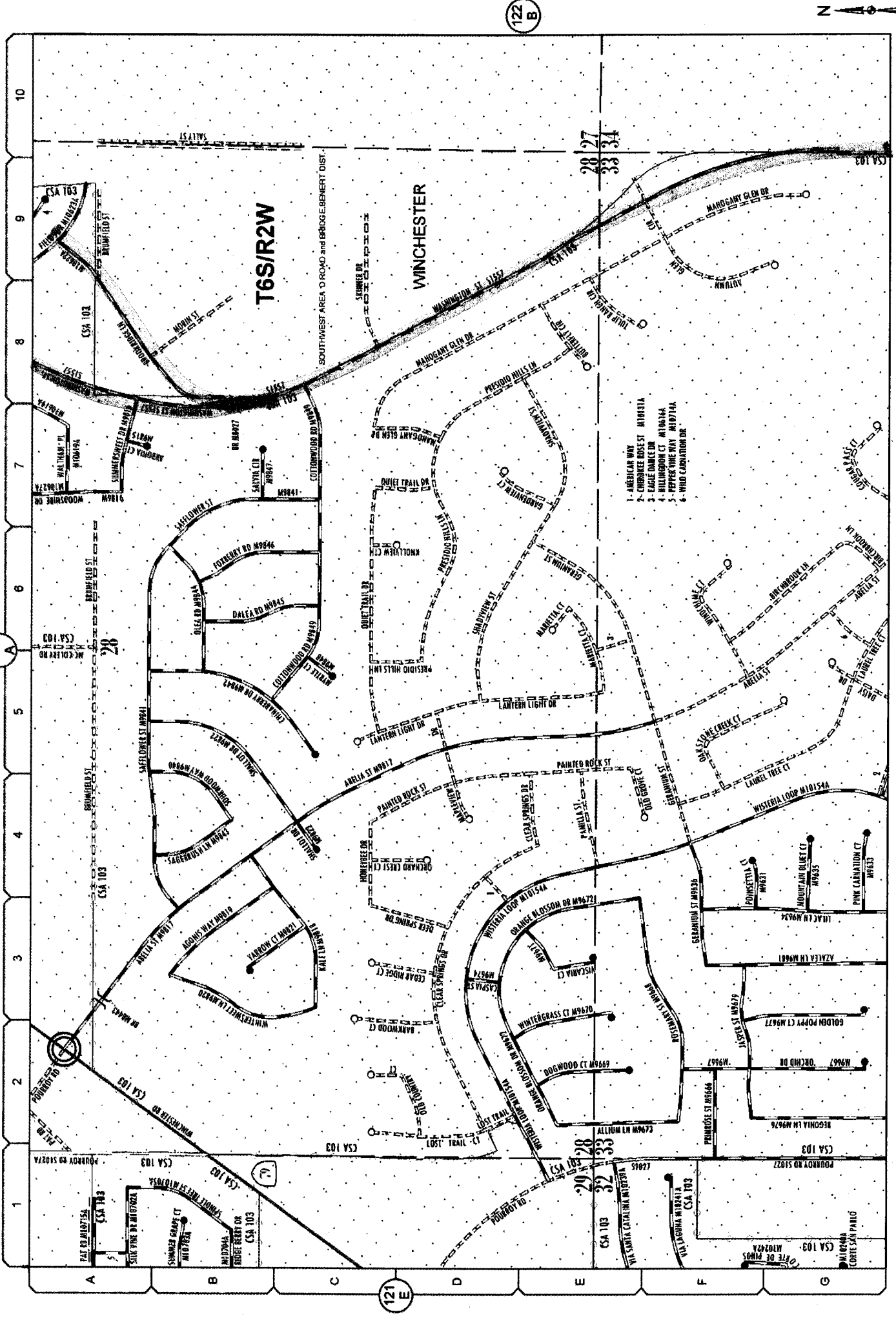
Date: 10/31/2012

Page No: 15V52

Scale: See Attached

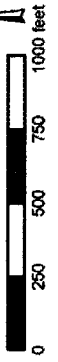

Road Book Page: 35

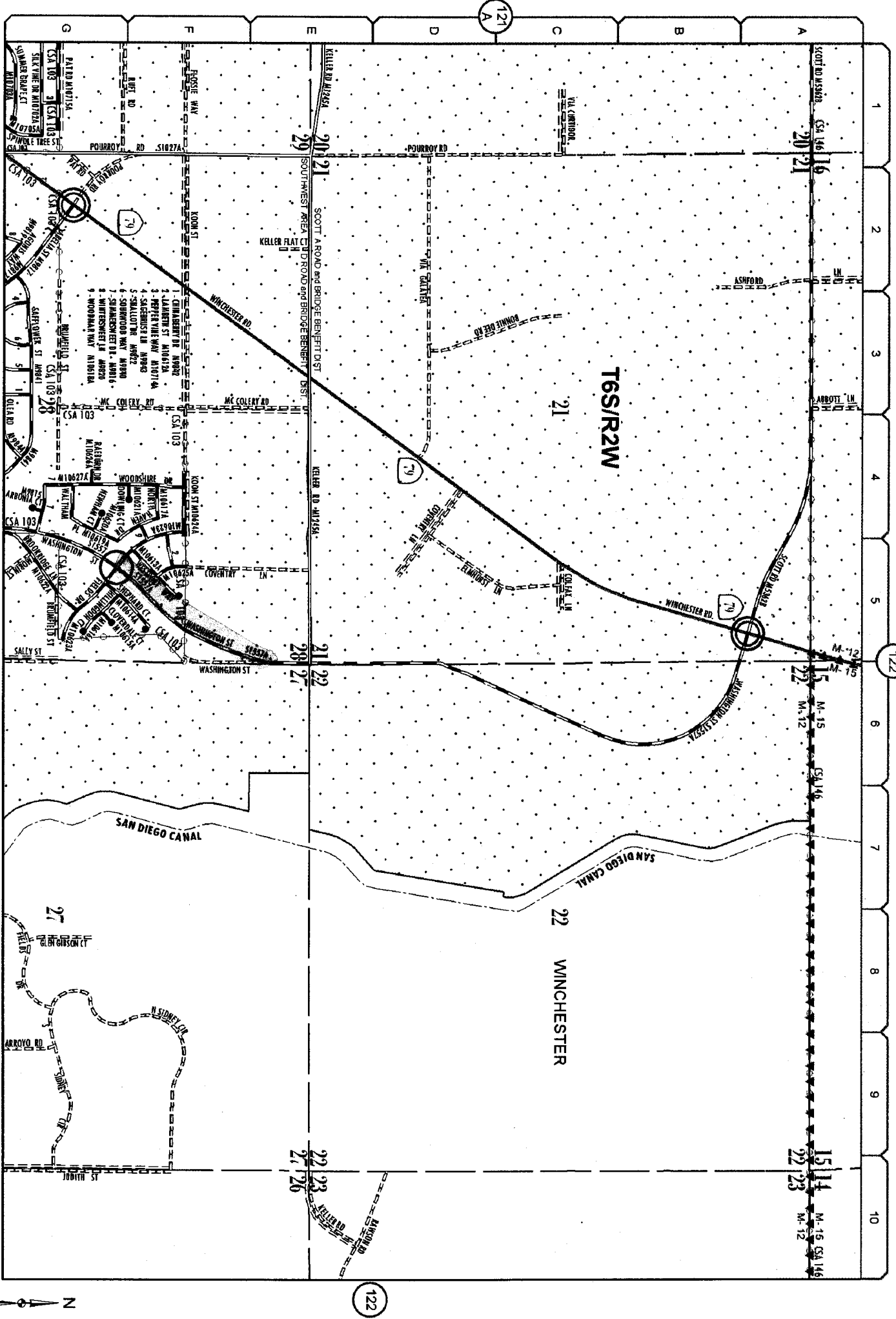
Item No: 29



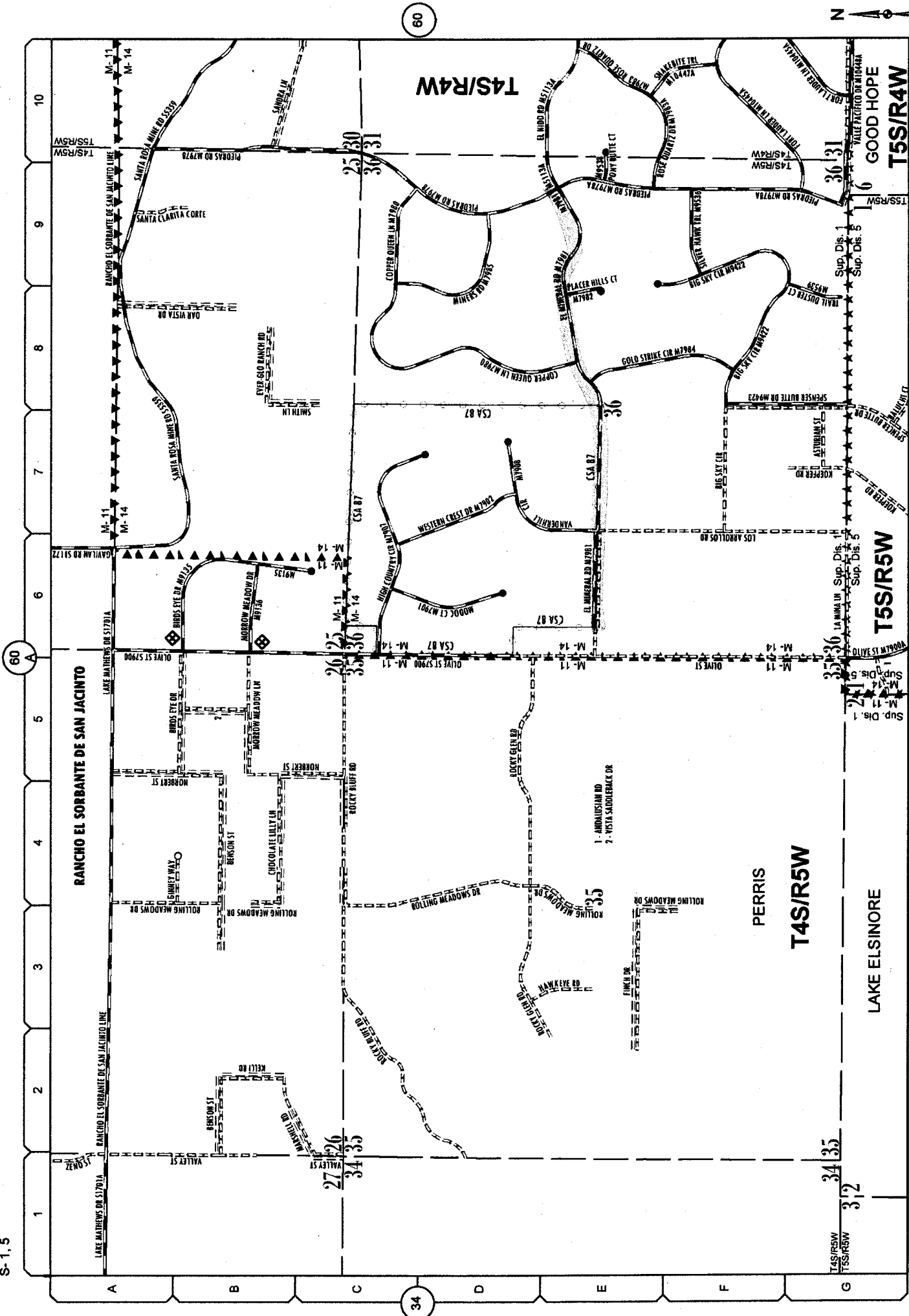
Change(s) to County
Maintained System

Date:	09/18/12
Page No.:	15W00
Scale:	See Attached
Road Book Page:	122C
Item No.:	30



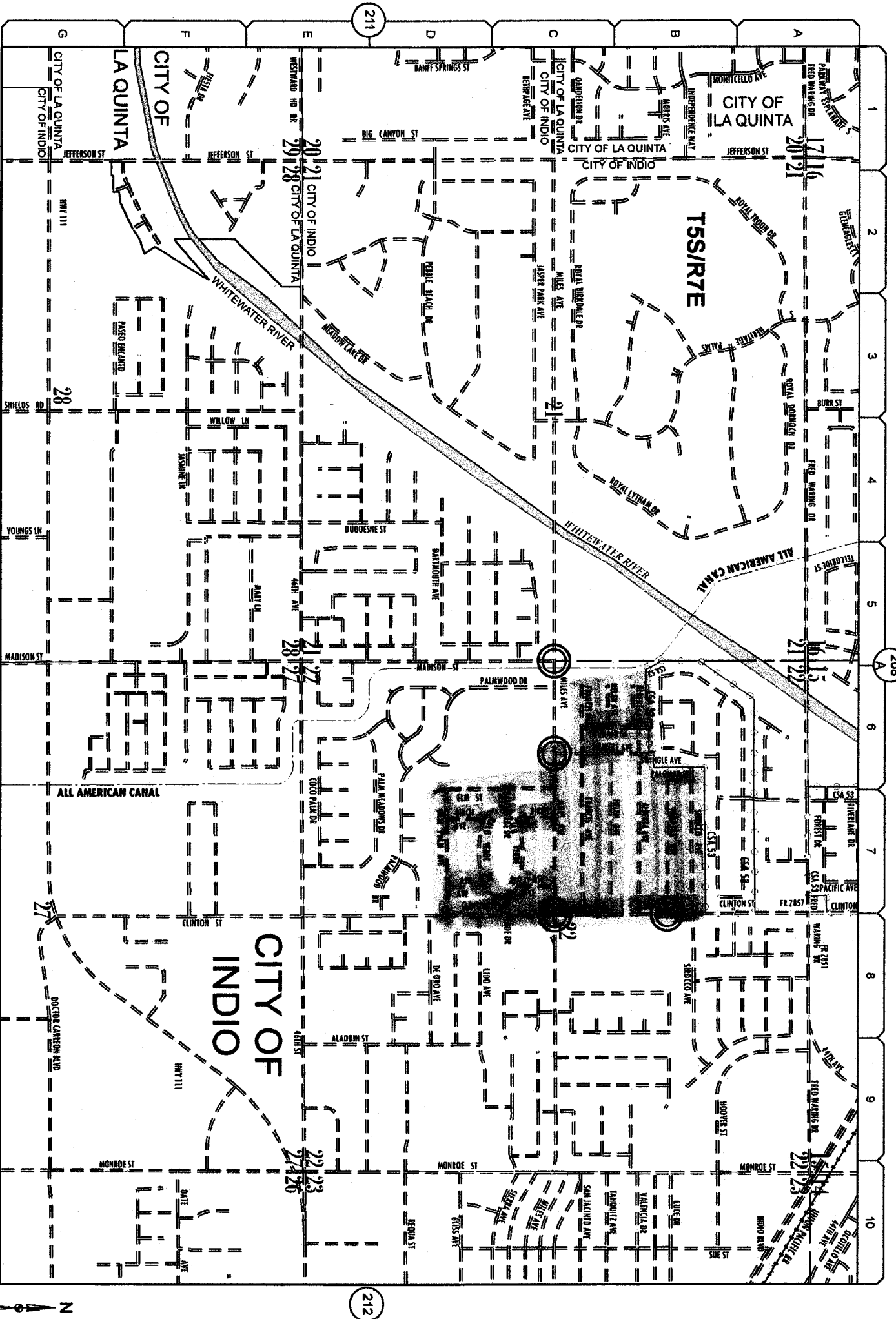


**Deletion(s) to County
Maintained System**
 Date: 10/31/12
 Page No: 15W
 Scale: See Attached
 Road Book Page: 122A
 Item No: 30



Change(s) to County
Maintained System

Date: 1/8/2013
Page No: 15V52
Scale: See Attached
Road Book Page: 060B
Item No: 31



**Deletion(s) to County
Maintained System**

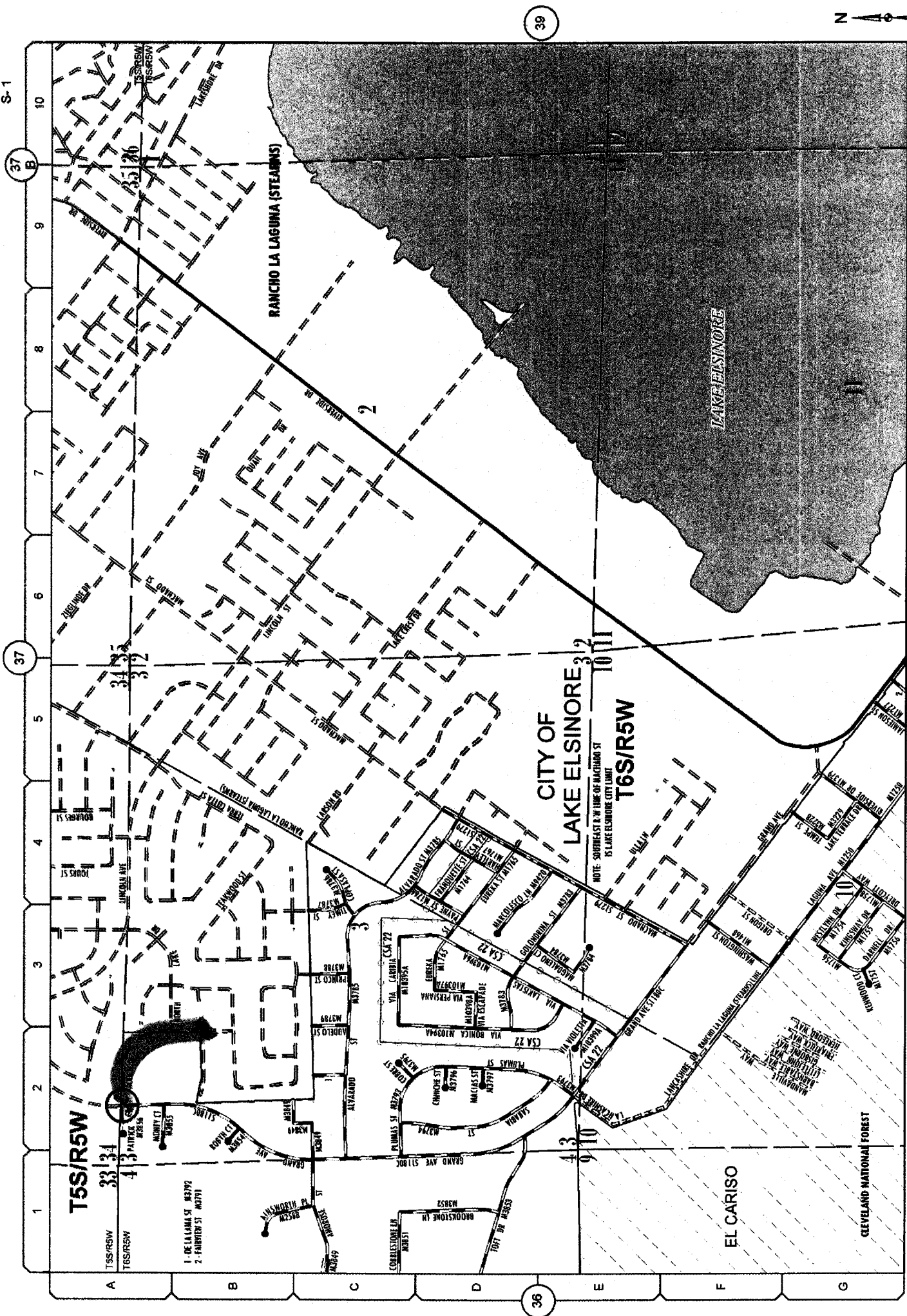
Date: 1/8/2013

Page No: 17W13

Scale: See Attached

Road Book Page: 212A

Item No: 32



39

38



40

36

March 28, 2013

Addition(s) to County
Maintained System

Date: 01/10/13

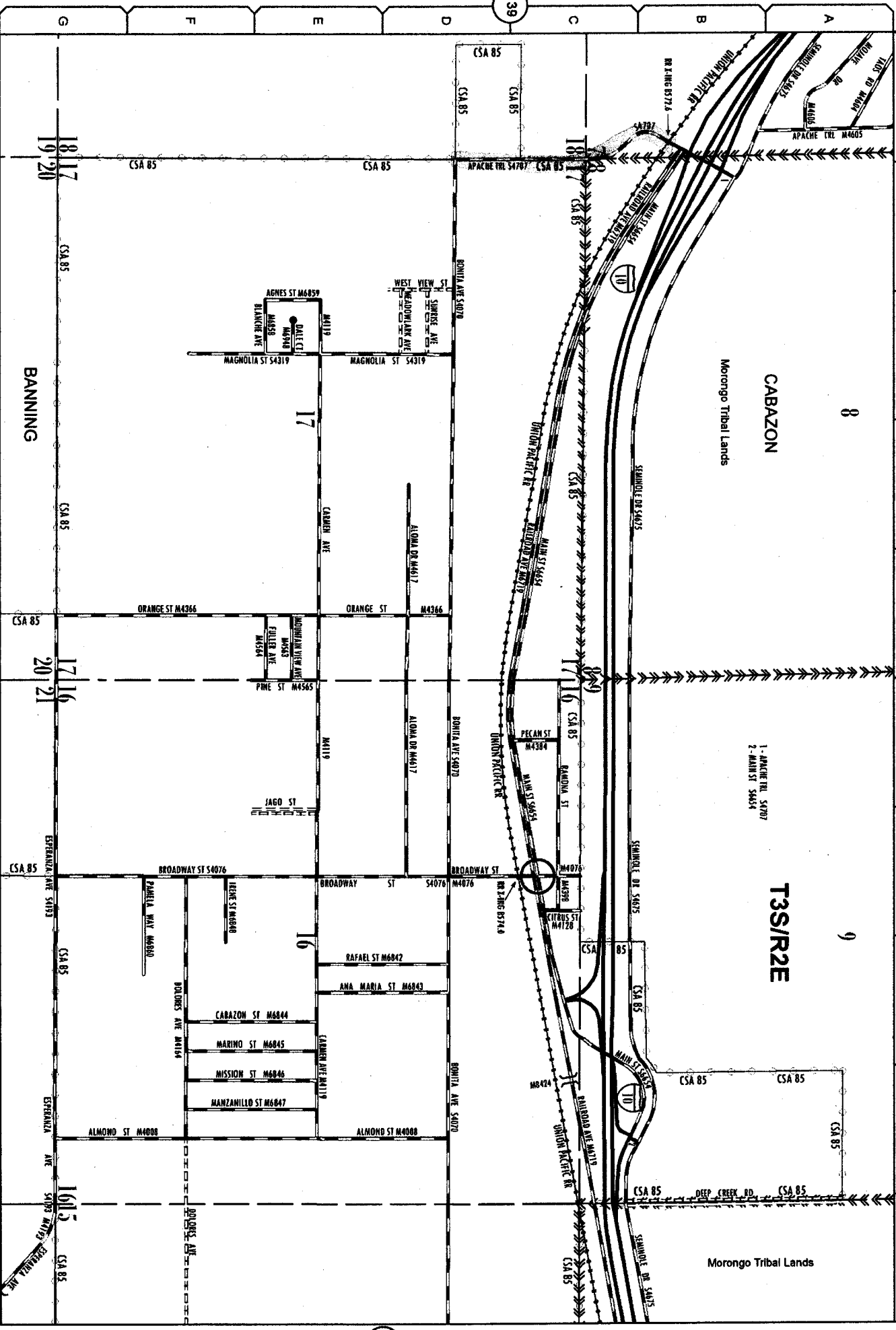
Page No: 15W12

Scale: See Attached

Road Book Page: 38

Item No: 33

1 2 3 4 5 6 7 8 9 10



140
B

147

147
A

**Change(s) to County
Maintained System**

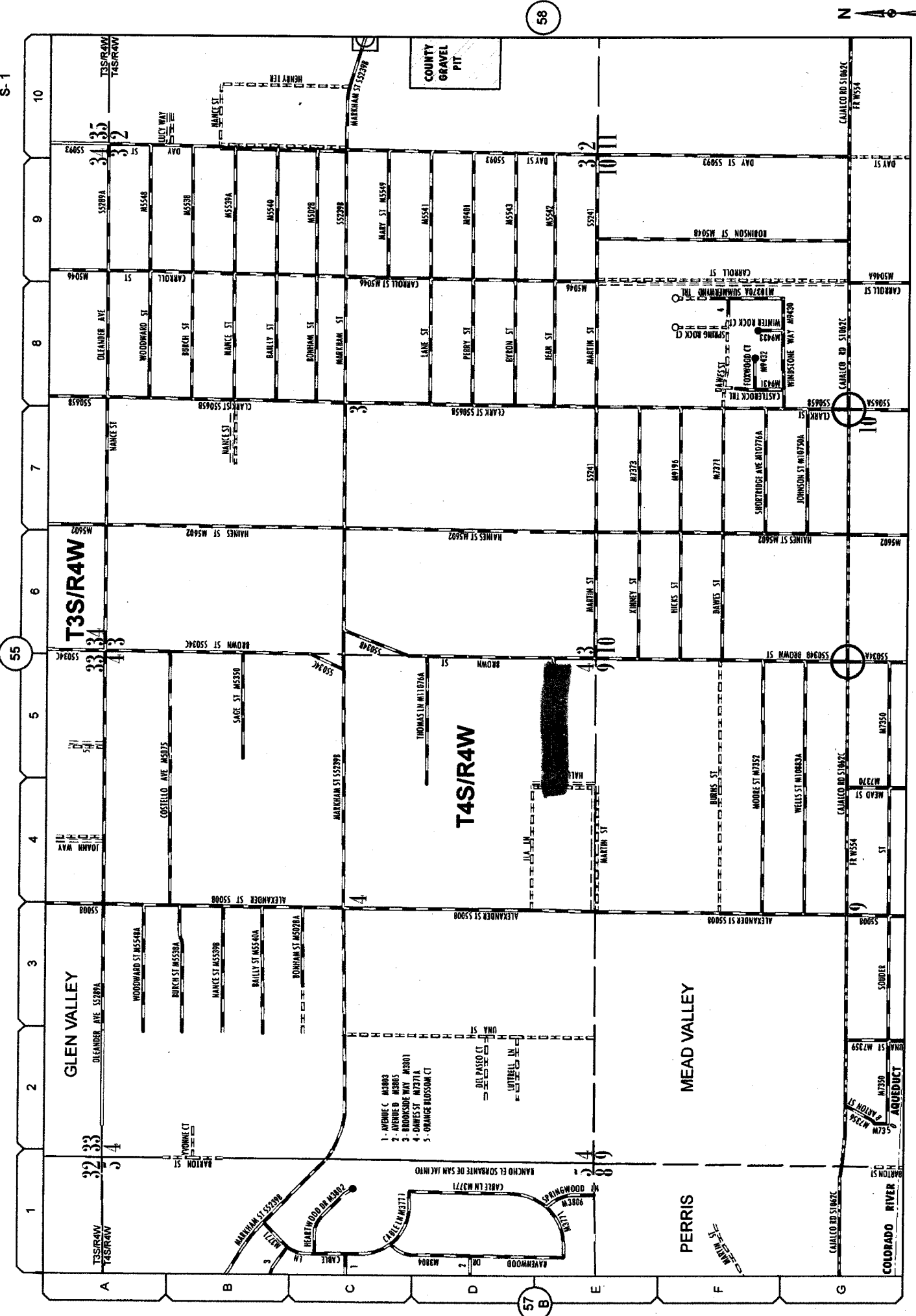
Date: 1/17/2013

Page No: 16V32

Scale: See Attached

Road Book Page: 140A

Item No: 34



**Addition(s) to County
Maintained System**

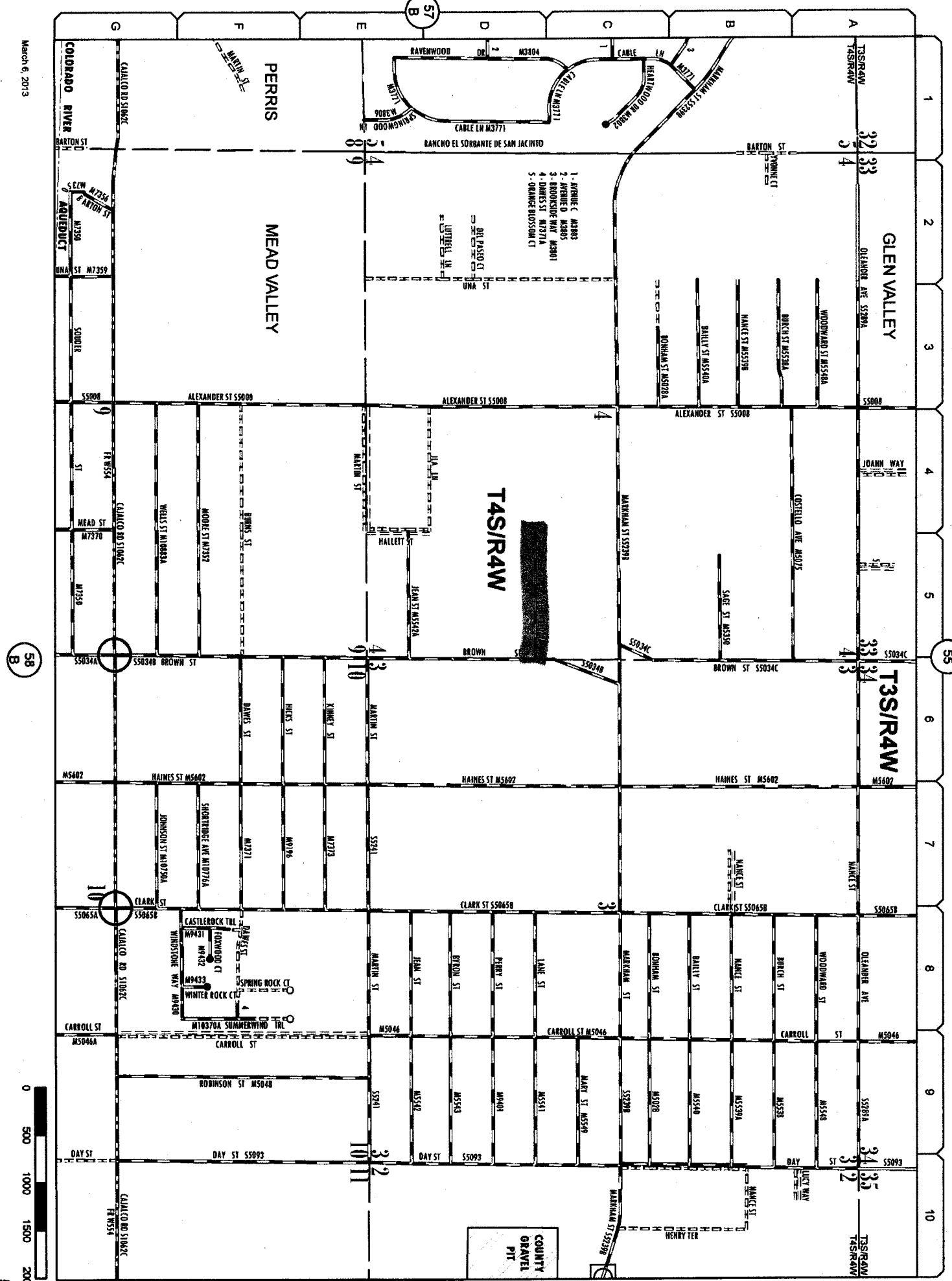
Date: 3/6/2013

Page No: 15V43

Scale: See Attached

Road Book Page: 058A

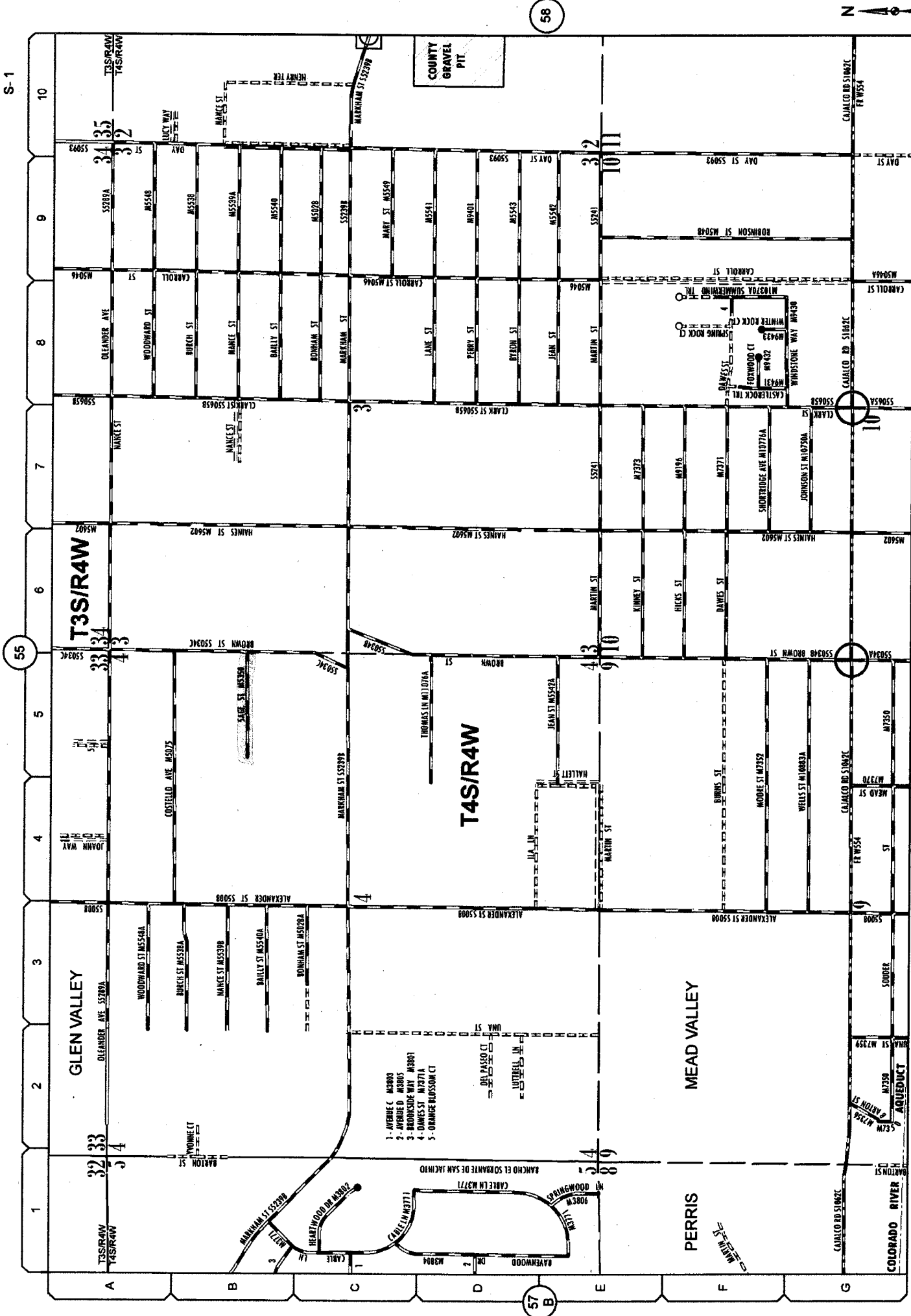
Item No: 35



March 6, 2013

58-A
N
0 500 1000 1500 2000 feet

Addition(s) to County
 Maintained System
 Date: 3/6/2013
 Page No: 15V43
 Scale: See Attached
 Road Book Page: 058A
 Item No: 36



Change(s) to County
Maintained System


Date: 3/6/2013

Page No: 15V43

Scale: See Attached

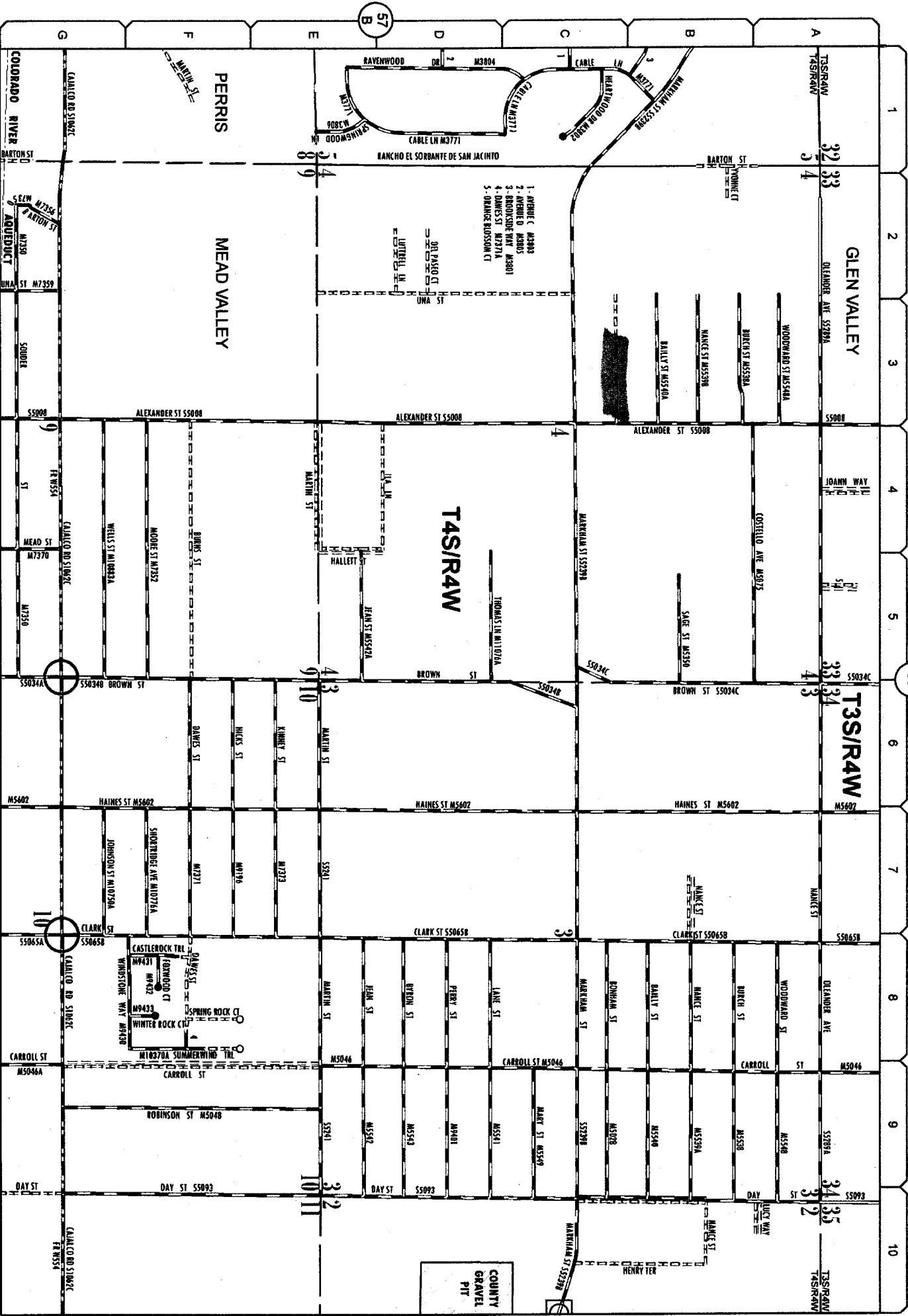
Road Book Page: 058A

Item No: 37



58 B

58-A



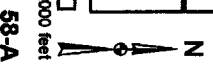
March 6, 2013

58 B

57 B

55

58



**Addition(s) to County
Maintained System**

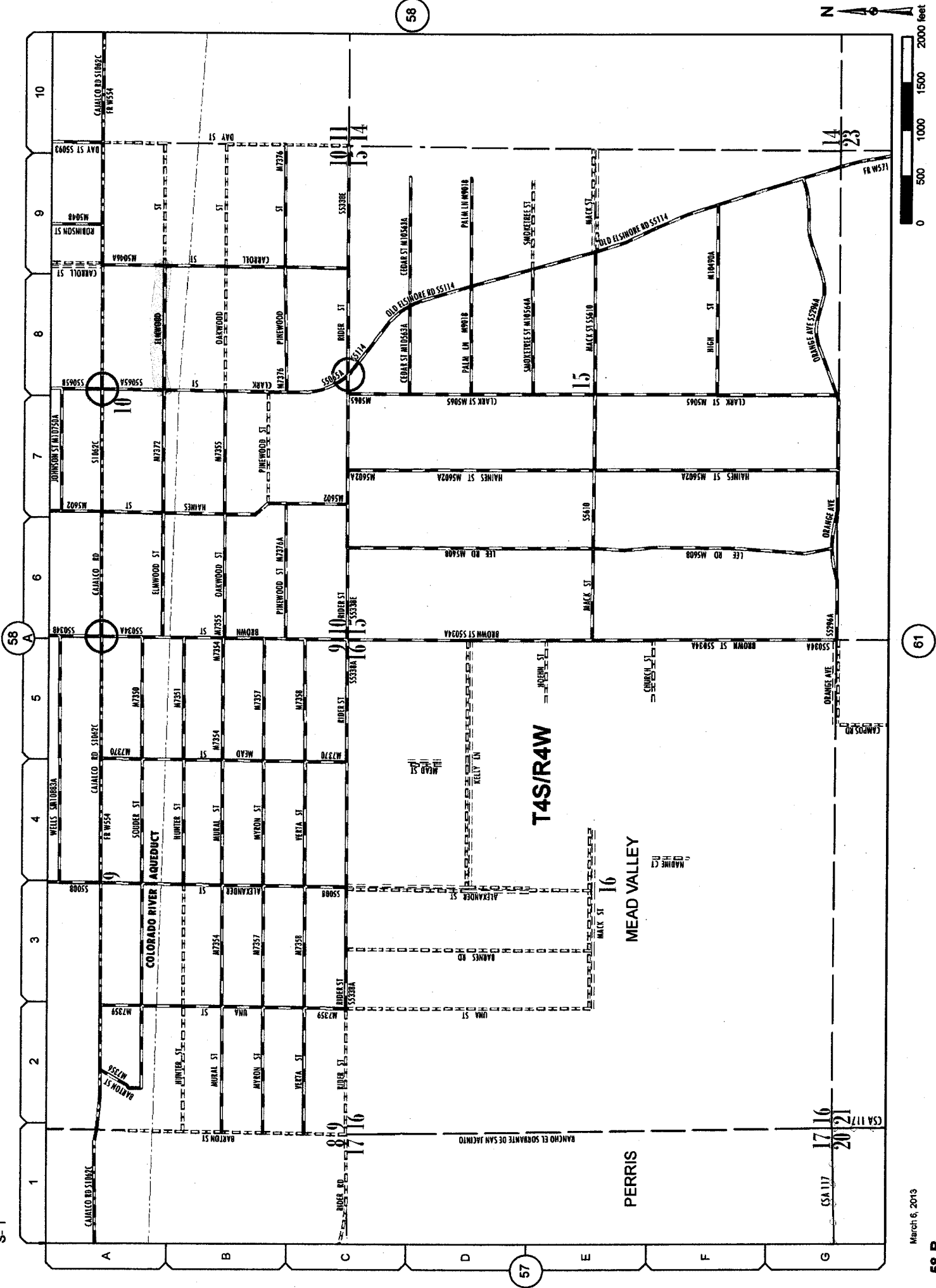
Date: 3/6/2013

Page No: 15V42

Scale: See Attached

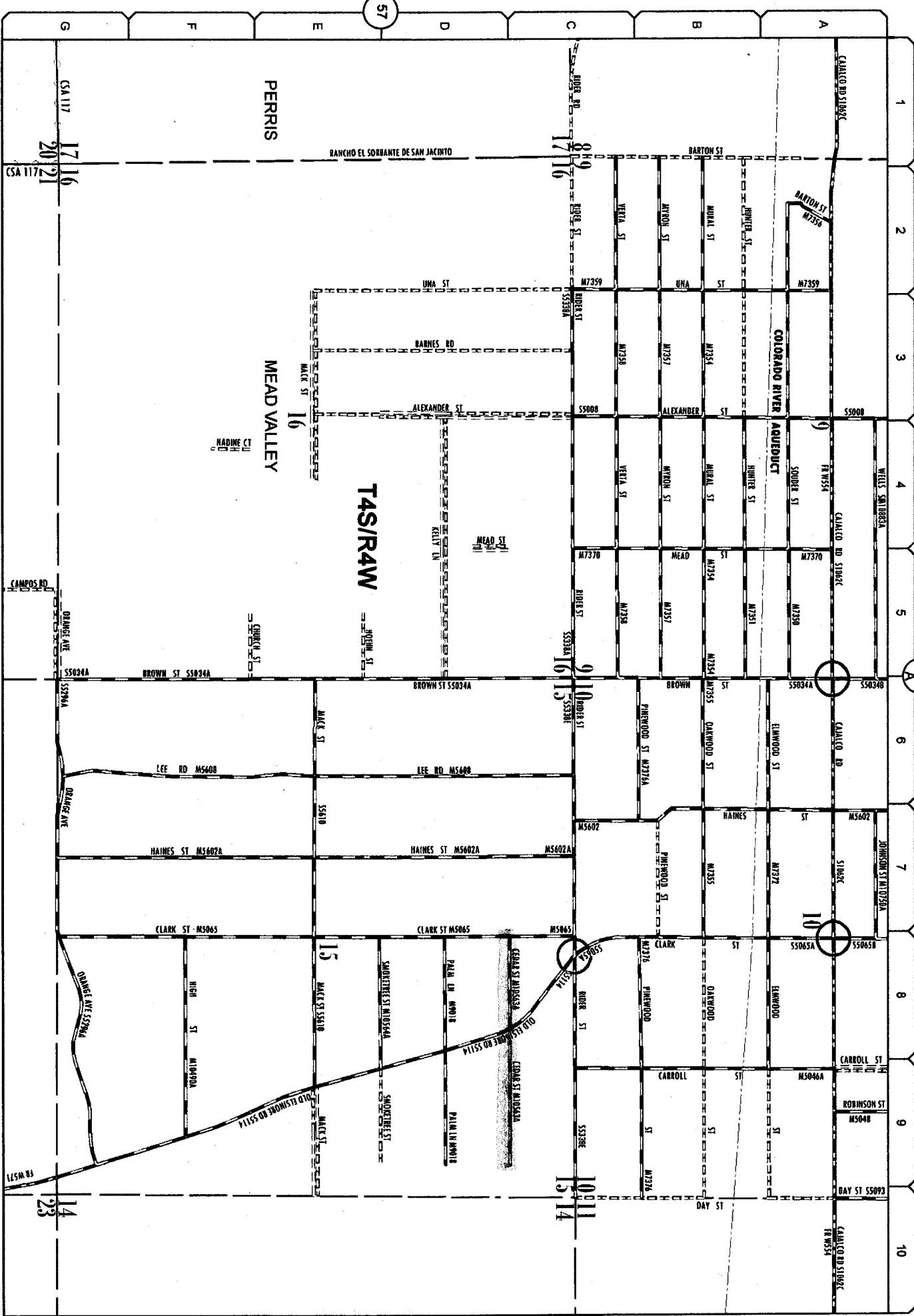
Road Book Page: 058A

Item No: 38



Change(s) to County
Maintained System

Date: 3/6/2013
 Page No: 15V43
 Scale: See Attached
 Road Book Page: 058B
 Item No: 39



Change(s) to County
Maintained System

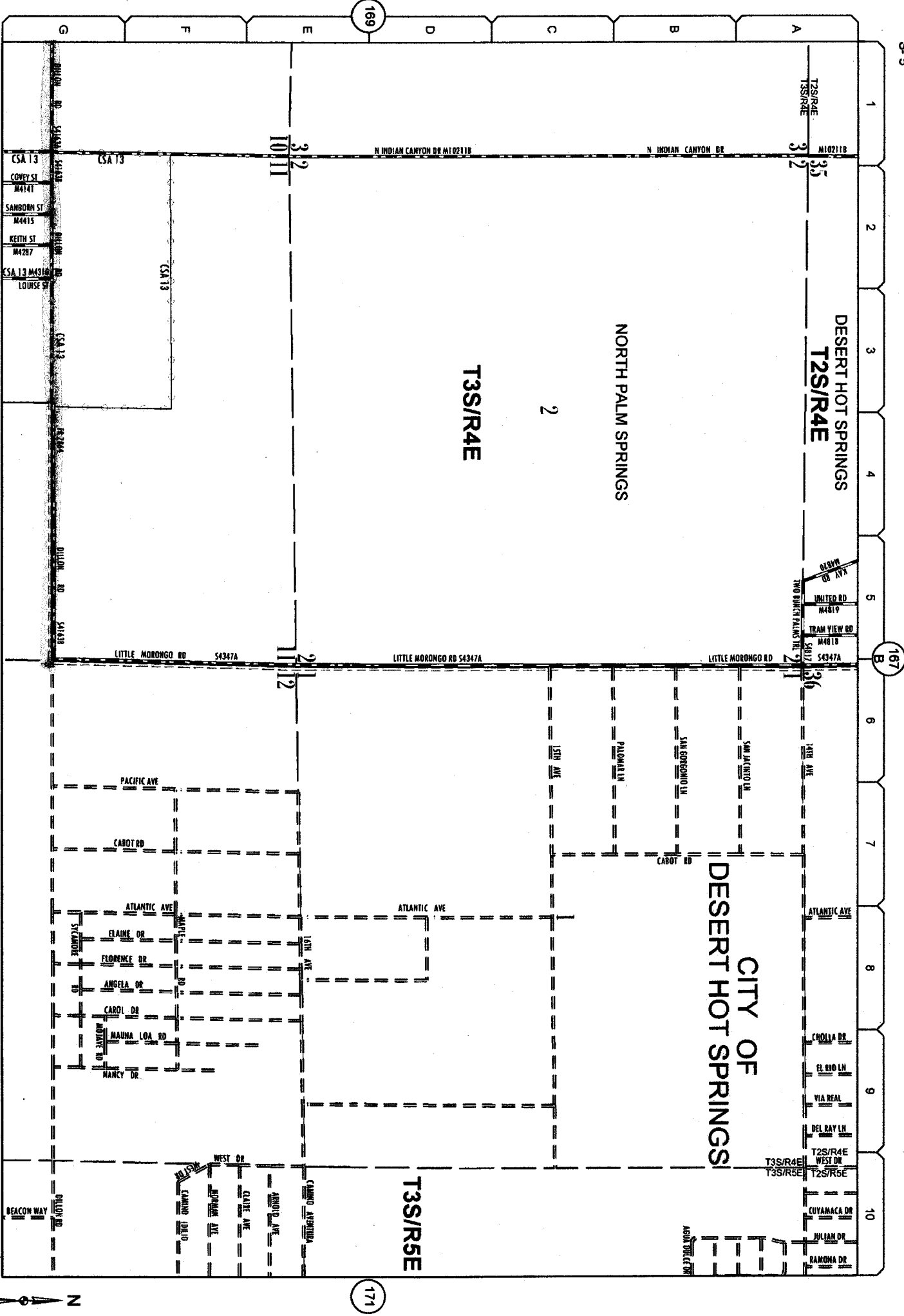
Date: 3/6/2013

Page No: 15V43

Scale: See Attached

Road Book Page: 058B

Item No: 40



170
May 3, 2011

172

0 500 1000 1500 2000 feet

Change(s) to County
 Maintained System
 Date: 3/14/2013
 Page No: 16V35
 Scale: See Attached
 Road Book Page: 170
 Item No: 44



**TABULATION OF
COUNTY MAINTAINED ROAD SYSTEM
RIVERSIDE COUNTY
APRIL 1, 2013
EXHIBIT "B"**





TOTAL MILES BY MAINTENANCE DISTRICT
County Maintained System

April 1, 2013

MAINTENANCE DISTRICT	TOTAL MILES
11	255.38
12	255.06
13	42.47
14	275.02
15	240.21
16	130.16
17	130.05
18	213.19
19	340.27
20	302.34
TOTAL ROAD MILES:	2184.15



RIVERSIDE COUNTY MAINTAINED ROAD SYSTEM
Summary of Added, Changed or Deleted Maintained Roads

April 1, 2013

STATUS	ROAD #	NAME	FROM	TO	LENGTH	MAP SHEET	MAP COORD	SUPV DIST	PLUS/ MIN
A	M11021A	AMICI ST	DUCKHORN ST	BOUCHAINE ST	0.26	15W	07J	3	0.26
A	M3789A	AUDELO ST	GRAND AVE	908 FT E LAKE EL SINORE CITY LIMITS	0.17	15W/12	08A	1	0.17
A	M11057A	BARREL CACTUS DR	SAGEBRUSH TR	PAINT BRUSH TR	0.14	17V/41	02C	4	0.14
A	M11039A	BARRENDA CIR	ENCANTO RD	255 FT N ENCANTO RD	0.05	15W	H05	3	0.05
A	S6802A	BOB HOPE DR	I-10 ON/OFF RAMP	RIO DEL SOL	0.17	17V/51	03D	4	0.17
A	M5028A	BONHAM ST	ALEXANDER ST	800 FT W TO STUB	0.15	15V/42	09K	1	0.15
A	M11037A	BOREGA RD	ENCANTO RD	PADARO ST	0.11	15W	H05	3	0.11
A	M11027A	BOUCHAINE ST	AMICI ST	TO END	0.14	15W	07J	3	0.14
A	M11042A	BRIZA CT	TRANQUILA AVE	204 FT NW TRANQUILA AVE	0.04	15W	H05	3	0.04
A	M11047A	BROKEN ARROW LN	SAGEBRUSH TR	PAINT BRUSH TR	0.18	17V/41	02C	4	0.18
A	M11048A	BUCKBOARD LN	SAGEBRUSH TR	PAINT BRUSH TR	0.18	17V/41	02C	4	0.18
A	M11068A	CACTUS APPLE DR	SAGEBRUSH TR	PRICKLY PEAR TR	0.08	17V/41	02C	4	0.08
A	M11033A	CADIZ CIR	SERRENTO DR	PRICKLY PEAR TR	0.02	15W	H05	3	0.02
A	M11040A	CASTILLO LN	ENCANTO RD	129 FT N SERRENTO DR	0.13	15W	H05	3	0.13
A	M5504C	CHICAGO AVE	KRAMERIA AVE	PADARO ST	0.25	15V/24	H05	3	0.25
A	M11061A	CHUCKWALLA TR	CLUB HOUSE DR	1328 FT N BOBBIT AVE	0.32	17V/41	05D	1	0.32
A	M11053A	CLUB HOUSE DR	PRICKLY PEAR TR	OCOTILLO TR	0.39	17V/41	02C	4	0.39
A	M11069A	CONDOR DR	KESTREL WAY	MOUNTAIN VIEW RD	0.03	17V/41	02C	4	0.03
A	M11036A	CORALINO AVE	ROSALES AVE	JEAN NICHOLAS RD	0.2	15W/24	07J	3	0.2
A	M11025A	CORISON ST	MORGAN HILL DR	TRANQUILA AVE	0.16	15W	H05	3	0.16
A	M11026A	COSENTINO CT	MORGAN HILL DR	SAN SIMEON ST	0.06	15W	07J	3	0.06
A	M11059A	COTTONWOOD DR	AMICI ST	TO END	0.39	17V/41	02C	4	0.39
A	M11023A	DUCKHORN ST	CLUB HOUSE DR	20TH AVE	0.12	17V/41	02C	4	0.12
A	M11035A	DURAZNO CT	MORGAN HILL DR	SAN SIMEON ST	0.04	15W	07J	3	0.04
A	M11044A	EL SERAPE TR	ENCANTO RD	223 FT NE ENCANTO RD	0.25	15W	H05	3	0.25
A	M11049A	EL SOMBRERO LN	BUBBLING WELLS RD	160 FT E PAINT BRUSH TR	0.18	17V/41	02C	4	0.18
A	M11030A	ENCANTO RD	SAGEBRUSH TR	PAINT BRUSH TR	0.68	17V/41	02C	4	0.68
A	M11067A	FLAMINGO WAY	POURROY RD	BROWNING ST	0.13	15W	H05	3	0.13
A	M11015A	GALLERON ST	TRUMPETER LN	PEREGRINE WAY	0.48	15W/24	F03	3	0.48
A	M11054A	HATCHET CACTUS DR	BUTTERFIELD STAGE RD	MORGAN HILL DR	0.26	15W	07J	3	0.26
A	M11013A	HAYGEN ST	BUBBLING WELLS RD	WHITE SAGE TR	0.09	17V/41	02C	4	0.09
A	M11070A	JEAN NICHOLAS RD	CHICAGO AVE	500 FT W CHICAGO AVE	0.36	15V/24	05D	1	0.36
A	M5542A	JEAN ST	279 FT W CONDOR DR	590 FT E KOODEN RD	0.25	15W/24	07J	3	0.25
A	M11028A	KELHAM CT	HALLET ST	BROWN ST	0.05	15V/43	09A	1	0.05
A	M11014A	KERBER CT	SAN SIMEON ST	TO END	0.06	15W	07J	3	0.06
A	M11064A	KESTREL WAY	WARM SPRINGS DR	300 FT NE WARM SPRINGS DR	0.16	15V/51	08A	1	0.16
A	M11071A	KOODEN RD	NIGHTINGALE ST	SLATER AVE	0.03	15W/24	07J	3	0.03
A			KESTREL WAY	JEAN NICHOLAS RD	0.03	15W/24	07J	3	0.03

RIVERSIDE COUNTY MAINTAINED ROAD SYSTEM
Summary of Added, Changed or Deleted Maintained Roads

April 1, 2013

STATUS	ROAD #	NAME	FROM	TO	LENGTH	MAP SHEET	MAP COORD	SUPV DIST	PLUS/ MIN
A	M11050A	LONG CANYON RD	SAGEBRUSH TR	PAINT BRUSH TR	0.18	17V41	02C	4	0.18
A	M11075A	MORNING ROCK CT	PARK VISTA CT	617 FT S TO END	0.12	14V41	07E	1	0.12
A	M11068A	NIGHTINGALE ST	KESTREL WAY	PEREGRINE WAY	0.09	15W24	07J	3	0.09
A	M11056A	OCOTILLO TR	20TH AVE	CHUCKAWALLA TR	0.16	17V41	02C	4	0.16
A	M11038A	PADARO ST	ROSALES AVE	CASTILLO RD	0.16	15W	H05	3	0.16
A	M11046A	PAINT BRUSH TR	EL SERAPE TR	ROUNDUP DR	0.34	17V41	02C	4	0.34
A	M11046B	PAINT BRUSH TR	HATCHET CACTUS DR	20TH AVE	0.33	17V41	02C	4	0.33
A	M11032A	PALOMERA CT	284 FT SW SERRENTO DR	154 FT NE SERRENTO DR	0.1	15W	H05	3	0.1
A	M11016A	PARADOR ST	RUSTRIDGE ST	PRIDE MOUNTAIN ST	0.22	15W	07J	3	0.22
A	M11074A	PARK VISTA CT	LAKEPOINTE DR	545 FT W TO END	0.1	15V41	07E	1	0.1
A	M11055A	PEPPER TREE LN	WHITE SAGE TR	COTTONWOOD RD	0.18	17V41	02C	4	0.18
A	M11066A	PEREGRINE WAY	NIGHTINGALE ST	SLATER AVE	0.1	15W24	07J	3	0.1
A	M11043A	PEREZA CT	ENCANTO RD	336 FT N ENCANTO RD	0.06	15W	H05	3	0.06
A	M11024A	PILLAR ROCK CT	AMICI ST	TO END	0.08	15W	07J	3	0.08
A	M11031A	POSADA CIR	SERRENTO DR	174 FT SE SERRENTO DR	0.03	15W	H05	3	0.03
A	M11060A	PRICKLY PEAR TR	CLUB HOUSE DR	20TH AVE	0.42	17V41	02C	4	0.42
A	M11018A	PRIDE MOUNTAIN ST	RUSTRIDGE ST	GALLERON ST	0.37	15W	07J	3	0.37
A	M11020A	QUIXOTE ST	MORGAN HILL DR	266 FT NW PRIDE MOUNTAIN ST	0.09	15W	07J	3	0.09
A	M11072A	RETREAT PKWY	KNABE RD	2028 FT S PRIVATE GATE	0.38	14V55	04K	1	0.38
A	M11052A	ROUNDUP DR	SAGEBRUSH TR	PAINT BRUSH TR	0.19	17V41	02C	4	0.19
A	M11017A	RUSTRIDGE ST	PRIDE MOUNTAIN ST	240 FT W GALLERON ST	0.19	15W	07J	3	0.19
A	M11045A	SAGEBRUSH TR	EL SERAPE TR	ROUNDUP DR	0.34	17V41	02C	4	0.34
A	M11045B	SAGEBRUSH TR	HATCHET CACTUS DR	CACTUS APPLE DR	18.31	17V41	02C	4	18.31
A	M11022A	SAN SIMEON ST	BUTTERFIELD STAGE RD	DUCKHORN ST	0.3	15W	07J	3	0.3
A	M11041A	TALAVERA CT	ENCANTO RD	632 FT S ENCANTO RD	0.12	15W	H05	3	0.12
A	M11076A	THOMAS LN	HALLET ST	BROWN ST	0.25	14V43	09A	1	0.25
A	M11029A	TRANQUILA AVE	ENCANTO RD	2375 FT SW ENCANTO RD	0.45	15W	H05	3	0.45
A	M11065A	TRUMPETER LN	FLAMINGO WAY	SLATER AVE	0.09	15W25	07J	3	0.09
A	M11063A	TUMBLEWEED TR	CLUB HOUSE DR	OCOTILLO TR	0.32	17V41	02C	4	0.32
A	M11073A	WEIRICK RD	RETREAT PKWY	1-15 S ON/OFF RAMPS	0.08	14V55	04K	1	0.08
A	M11062A	WHITE SAGE TR	PAINT BRUSH TR	CLUBHOUSE DR	0.3	17V41	02C	4	0.3
A	M11019A	WOLTNER CT	PRIDE MOUNTAIN ST	237 FT NW PRIDE MOUNTAIN ST	0.04	15W	07J	3	0.04
A	M11051A	YAQUI LN	SAGEBRUSH TR	PAINT BRUSH TR	0.18	17V41	02C	4	0.18

TOTAL ADDED MILEAGE: 31.43

RIVERSIDE COUNTY MAINTAINED ROAD SYSTEM
Summary of Added, Changed or Deleted Maintained Roads

April 1, 2013

STATUS	ROAD #	NAME	FROM	TO	LENGTH	MAP SHEET	MAP COORD	SUPV DIST	PLUS/ MIN
C	M6699	ALLIGATOR POND RD	SAVANNA LA MAR DR	375 FT N TO END	0.17	17W13	01A	4	-0.06
C	S4707	APACHE TR	RAILROAD AVE	BONITA AVE	0.51	16V32	10K	5	-0.06
C	M3210	BLANCHE DR	GRAND AVE	408 FT SW MARIAN AVE	0.39	15W22	02D	1	0.09
C	S6802	BOB HOPE DR	DINAH SHORE DR	I-10 ON/OFF RAMP	1.02	17V51	03K	4	0.24
C	S1046A	BRIGGS RD	NEWPORT RD	GARBANI RD	2	15W24	10H	3	-4.57
C	M1046D	BRIGGS RD	SAINTE FOY ST	12396 FT N SAINTE FOY ST	2.34	15W24	08G	3	-0.29
C	M10622A	BROOKRIDGE LN	WASHINGTON ST	FIELDS DR	0.28	15W	04H	3	0.23
C	M10563A	CEDAR ST	CLARK ST	1400 FT E OLD ELSINORE RD	0.44	15V43	01B	1	0.27
C	M9053	CHELTHENHAM RD	BRETTON WOODS PL	734 FT E TO STUB	0.14	15V42	07C	1	0.08
C	M3174	CONARD AVE	SH-74	10TH ST	0.25	15W12	07H	1	-0.25
C	M10781A	DEW HURST ST	LORETTA AVE	CHERRY HINTON ST	0.2	15V24	03H	3	-11.99
C	S4163B	DILLON RD	PALM SPRINGS CITY LIMITS	LITTLE MORONGO RD	2.46	16V35	10E	5	0.58
C	M7981	EL MINERAL RD	PIEDRAS RD	1017 FT W VANDERHILL CIR	0.91	15V52	07E	1	-0.17
C	M7372	ELMWOOD ST	CLARK ST	CARROLL ST	0.75	15V43	10A	1	0.25
C	S5123A	FAIRVIEW AVE	CLAY CANYON RD	HUNT RD	1.3	16V51	09K	3	-0.94
C	S1623B	KNABE RD	STAGELINE ST	TEMESCAL CANYON RD	0.76	14V51	07K	1	-1.57
C	M1288	MAITRI RD	ROSEMARY ST	925 FT S TO END	0.21	15V51	10B	1	-0.73
C	S5289A	OLEANDER AVE	LEON RD	NIGHTINGALE ST	1.95	15V43	07C	1	-1.54
C	M9667	ORCHID DR	MURRIETA HOT SPRINGS RD	380 FT NE SERRENTO DR	0.19	15W	04J	3	0.02
C	M10886A	PINTAIL WAY	I-10 ON/OFF RAMP	NLY	0.17	15W24	07J	3	0.03
C	M1027A	POURROY RD	ENCANTO RD	397 FT E SEVILLA AVE	1.16	15W34	03J	3	0.36
C	S4155	RIO DEL SOL RD	BROWN ST	1100 FT W BROWN ST	1.69	16W13	02K	4	0.08
C	M5344	RIV CO PLAYGROUND RD	ENCANTO RD	397 FT E SEVILLA AVE	0.27	16W13	01J	3	-0.74
C	M11008A	ROSALES AVE	BROWN ST	1100 FT W BROWN ST	0.41	15W34	03J	3	0.2
C	M5350	SAGE ST	ENCANTO RD	CAMARADA LN	0.41	15W34	03J	3	0.2
C	M7182	SAN MARINO LN	ENCANTO RD	284 FT NE KESTREL WAY	0.21	15V43	08A	1	0.09
C	M10998A	SERRENTO DR	EUCALID LP	SAN DIEGO COUNTY LINE	0.12	16W11	01K	3	-0.73
C	M9566	SLATER AVE	AMERICAN CANAL	SAN DIEGO COUNTY LINE	0.43	15W34	03J	3	0.22
C	S4165A	THE BRADSHAW TRL	RANNELLS BLV	SAN DIEGO COUNTY LINE	0.26	15W24	08J	3	0.21
C	S4165B	THE BRADSHAW TRL	FIELDS DR	BOREL RD	39.42	20W00	06F	4	27.72
C	S5407	TRIPP FLATS RD	SH-79WINCHESTER RD	FIELDS DR	21.71	19W00	08F	4	-28.1
C	S1557	WASHINGTON ST	CITY OF BLYTHE	THE BRADSHAW TRAIL	3.64	16W00	04F	3	-1.18
C	S1557A	WASHINGTON ST	CITY OF BLYTHE	THE BRADSHAW TRAIL	2.71	16W00	04H	3	-1.7
C	S4571	WILEYS WELL RD	CITY OF BLYTHE	THE BRADSHAW TRAIL	1.48	15W00	03J	3	0.2
C					4.78	20W00	04C	4	-3.98

TOTAL CHANGED MILEAGE: -27.73

RIVERSIDE COUNTY MAINTAINED ROAD SYSTEM
Summary of Added, Changed or Deleted Maintained Roads

April 1, 2013

STATUS	ROAD #	NAME	FROM	TO	LENGTH	MAP SHEET	MAP COORD	SUPV DIST	PLUS/ MIN
D	M1603	02ND ST	DEXTER AVE	CAMINO DEL NORTE	0	15W12	08H	1	-0.1
D	M4861	ALBERTA AVE	CLINTON ST	WLY	0	17W13	03F	4	-0.46
D	M3172	ALLAN ST	SH074	SELY	0	15W12	07H	1	-0.36
D	M4014	ASH AVE	DATE PALM AVE	PALO VERDE DR	0	17W13	04F	4	-0.07
D	M4014A	ASH AVE	PALO VERDE	MILES	0	17W13	04F	4	-0.08
D	M9005	AVENIDA OLGITA	AVENIDA LESTONNAC	296 FT N TO END	0	15W	06J	3	-0.06
D	M4066	BIRCH AVE	DATE PALM	MILES AVE	0	17W13	04F	4	-0.15
D	M3748	CAMINO DEL NORTE	2ND ST	C.L. ELSINORE	0	15W12	08H	1	-0.18
D	S4130	CLINTON ST	DATE PALM AVE	141 FT N SIROCCO AVE	0	17W13	04F	4	-0.37
D	M4145	DATE PALM AVE	ELM AVE	CLINTON ST	0	17W13	04F	4	-0.25
D	M1602A	DEXTER AVE	LAKE ELSINORE CITY LIMITS	LAKE ELSINORE CITY LIMITS	0	15W12	07G	1	-0.16
D	M4579	ELM ST	DATE PALM	MILES AVE	0	17W13	04F	4	-0.25
D	M4863	FRANCIS AVE	CLINTON ST	WLY	0	17W13	04F	4	-0.45
D	M4862	HELEN AVE	RONALD	WLY END	0	17W13	04F	4	-0.08
D	M4862A	HELEN AVE	C.L. INDIO	SWINGLE AVE	0	17W13	04F	4	-0.32
D	M100996A	LAZURITE WAY	ROSELITE CIR	GYPSUM ST	0	15W24	04F	3	-0.2
D	S4223B	MILES AVE	MADISON ST	CLINTON ST	0	17W13	04F	4	-0.25
D	M7900A	OLIVE ST	LA MINA LN	CLINTON ST	0	15V52	08D	1	-0.73
D	M6109	PALMYRA AVE	CLINTON ST	3845 FT SE TO STUB	0	17W13	03F	4	-0.27
D	M4380	PALO VERDE DR	ELM AVE	PALOMAR ST	0	17W13	04F	4	-0.51
D	M6108	PALOMAR ST	PALMYRA AVE	CLINTON ST	0	17W13	03F	4	-0.05
D	M6090	RONALD ST	FRANCIS AVE	SIROCCO AVE	0	17W13	04F	4	-0.13
D	M6311	SIROCCO AVE	CLINTON ST	NLY	0	17W13	03F	4	-0.29
D	M4864	SWINGLE AVE	MILES AVE	WLY	0	17W13	04F	4	-0.2
D	M3175	THIRD ST	CONARD AVE	NLY	0	15W12	07H	1	-0.02
D	S1557B	WASHINGTON ST	672.00 FT S/O FIELDS RD	1651 FT NE 978.70 N/O FIELDS RD	0	15W	04H	3	-0.39
D	M3173	WELCH DR	CONARD AVE	ELY	0	15W12	07H	1	-0.1

TOTAL DELETED MILEAGE: -6.48

TOTAL DECREASE IN COUNTY MAINTAINED MILEAGE: -2.78