

**SUBMITTAL TO THE BOARD OF SUPERVISORS  
COUNTY OF RIVERSIDE, STATE OF CALIFORNIA**

333A



**FROM:** TLMA-Transportation Department

**SUBMITTAL DATE:**  
April 10, 2014

**SUBJECT:** Ordinance No. 452.236 to Establish Speed Zones Enforceable by Radar Speed Detection Equipment – Bermuda Dunes, Cherry Valley, Lake Mathews, Murrieta, Nuevo, and Temescal Canyon Areas. Districts 1<sup>st</sup>/1<sup>st</sup>, 3<sup>rd</sup>/3<sup>rd</sup>, 4<sup>th</sup>/4<sup>th</sup>, and 5<sup>th</sup>/5<sup>th</sup>; [\$6,400]; Local Funds 100%

**RECOMMENDED MOTION:** That the Board of Supervisors adopt Ordinance No. 452.236, amending Ordinance No. 452 relating to prima facie speed limits to establish various speed zones in the above-referenced areas of Riverside County.

**BACKGROUND:**

Summary

Transportation Department staff has conducted Engineering and Traffic Surveys (E&TS) in accordance with the California Vehicle Code (CVC), Sections 627 and 40802, for various county-maintained roads in Bermuda Dunes, Cherry Valley, Lake Mathews, Murrieta, Nuevo, and Temescal Canyon areas of Riverside County.

LTT: sa

**Patricia Romo**

Assistant Director of Transportation

*Juan C. Perez*  
Juan C. Perez, Director

Transportation Land Management

FINANCIAL DATA	Current Fiscal Year:	Next Fiscal Year:	Total Cost:	Ongoing Cost:	POLICY/CONSENT (Per Exec. Office)
<b>COST</b>	\$ 6,400	\$ 0	\$ 6,400	\$ 0	Consent <input type="checkbox"/> Policy <input checked="" type="checkbox"/>
<b>NET COUNTY COST</b>	\$ 0	\$ 0	\$ 0	\$ 0	

**SOURCE OF FUNDS:** Gas Tax (100%)  
There are no General Funds used in this project.

**Budget Adjustment:** No  
**For Fiscal Year:** 2013/2014

**C.E.O. RECOMMENDATION:**

APPROVE

BY: *Karen L. Johnson*  
Karen L. Johnson

County Executive Office Signature

**MINUTES OF THE BOARD OF SUPERVISORS**

On motion of Supervisor Benoit, seconded by Supervisor Tavaglione and duly carried by unanimous vote, IT WAS ORDERED that the above matter is approved as recommended and that Ordinance 452.236 is adopted.

**Ayes:** Jeffries, Tavaglione, Stone, Benoit and Ashley  
**Nays:** None  
**Absent:** None  
**Date:** April 22, 2014  
**xc:** Transp., MC, COB

**Kecia Harper-Ihem**  
Clerk of the Board

BY: *Kecia Harper-Ihem*  
Deputy

**Prev. Agn. Ref.:**

**District:** 1/1,3/3,  
4/4, and 5/5

**Agenda Number:**

**3-78**

FORM APPROVED COUNTY COUNSEL  
BY: *Bruce G. Fordon* DATE: 4/21/14  
Departmental Concurrence

- A-30
- Positions Added
- 4/5 Vote
- Change Order

**SUBMITTAL TO THE BOARD OF SUPERVISORS, COUNTY OF RIVERSIDE, STATE OF CALIFORNIA**  
**FORM 11:** Ordinance No. 452.236 to Establish Speed Zones Enforceable by Radar Speed Detection Equipment - Bermuda Dunes, Cherry Valley, Lake Mathews, Murrieta, Nuevo, and Temescal Canyon Areas. Districts 1<sup>st</sup>/1<sup>st</sup>, 3<sup>rd</sup>/3<sup>rd</sup>, 4<sup>th</sup>/4<sup>th</sup>, and 5<sup>th</sup>/5<sup>th</sup>; [\$6,400]; Local Funds 100%

**DATE:** April 10, 2014

**PAGE:** 2 of 2

**BACKGROUND:**

**Summary (continued)**

Based upon the results of the E&TS for these roads, the radar-enforceable speed limits recommended by the Transportation Department are summarized in the attached tables and have been determined to be appropriate to facilitate the safe and orderly movement of vehicular traffic.

Transportation Department staff has notified the Riverside, Temecula, San Geronio, and Indio area offices of the California Highway Patrol (CHP) regarding the recommended speed zones.

The Ordinance amendment has been reviewed and approved by County Counsel as to form.

**Impact on Residents and Businesses**

The establishing and posting of appropriate speed limits promotes safe and orderly movements of vehicular traffic and enable the CHP to use radar equipment to enforce the speed limits. Since the recommended speed limits were determined based on actual speed surveys, the majority of the motorists are already driving at or below the recommended speed limits. Posted speed limits also guide motorists to drive at a reasonable speed in unfamiliar locations.

**SUPPLEMENTAL**

**Additional Fiscal Information**

The cost for establishing the recommended speed limits is primarily for the installation of speed limit signs, which is estimated at about \$6,400.

**Contract History and Price Reasonableness**

N/A

1 ORDINANCE NO. 452.236

2 AN ORDINANCE OF THE COUNTY OF RIVERSIDE

3 AMENDING ORDINANCE NO. 452

4 RELATING TO PRIMA FACIE SPEED LIMITS

5 The Board of Supervisors of the County of Riverside ordains as follows:

6 Section 1. Section 2.2 of Ordinance No. 452, entitled "Thirty miles per hour," is  
7 hereby amended to add new subsections 27, 28, 29, and 30 to read as follows:

8 "27. On Dutton Street between Noble Street and Bellflower Avenue, a  
9 total distance of approximately 1.00 miles, in the Cherry Valley  
10 area.

11 28. On Grand Avenue between a point 1,300 feet west of Noble Street  
12 to Bellflower Avenue, a total distance of approximately 1.25 miles,  
13 in the Cherry Valley area.

14 29. On High Street between Noble Street and Bellflower Avenue, a  
15 total distance of approximately 1.0 miles, in the Cherry Valley  
16 area.

17 30. On Vineland Street between Beaumont Avenue and Noble Street, a  
18 total distance of approximately 0.5 miles, in the Cherry Valley  
19 area."

20 Section 2. Section 2.3 of Ordinance No. 452, entitled "Thirty-Five miles per hour," is  
21 hereby amended to add new subsections 122 and 123 to read as follows:

22 "122. On 41<sup>st</sup> Avenue between Washington Street and Adams Street, a  
23 total distance of approximately 1.0 miles, in the Bermuda Dunes  
24 area.

25 123. On Jonathan Avenue between Brookside Avenue and Bridges  
26 Street, a total distance of approximately 1.10 miles, in the Cherry  
27 Valley area.  
28

1                   124. On Los Alamos Road between a point 660 feet west of Crawford  
2 Canyon Road (City of Murrieta city limit) and Briggs Road, a total  
3 distance of approximately 1.3 miles, in the Murrieta area.”

4                   Section 3. Section 2.4 of Ordinance No. 452, entitled “Forty miles per hour,” is hereby  
5 amended to add new subsection 141 and 142 to read as follows:

6                   “141. On Blackburn Road between La Sierra Avenue and McAllister Street, a  
7 total distance of approximately 0.92 miles, in the Lake Mathews area.

8                   142. On Noble Street between Brookside Avenue and Oak Glen Road, a total  
9 distance of approximately 1.0 miles, in the Cherry Valley area.”

10                  Section 4. Section 2.5 of Ordinance No. 452, entitled “Forty-Five miles per hour,” is  
11 hereby amended to add new subsections 162 and 163 to read as follows:

12                  “162. On Campbell Ranch Road between Temescal Canyon Road and  
13 Indian Truck Trail, a total distance of approximately 1.5 miles, in  
14 the Temescal Canyon area.

15                  163. On Orchard Street between Beaumont Avenue and Noble Street, a  
16 total distance of approximately 0.5 miles, in the Cherry Valley  
17 area.”

18                  Section 5. Section 2.6 of Ordinance 452, entitled “Fifty miles per hour,” is hereby  
19 amended to add new subsections 75, 76 and 77 to read as follows:

20                  “75. On De Palma Road between Indian Truck Trail and a point 1,750  
21 feet east of Santiago Canyon Road, a total distance of  
22 approximately 0.48 miles, in the Temescal Canyon area.

23                  76. On the full width of Leon Road between Baxter Road and Keller  
24 Road and the easterly half of Leon Road between Keller Road and  
25 Scott Road, a total distance of approximately 2.0 miles, in the  
26 Murrieta area.

27                  77. On Pico Avenue between Ellis Avenue and San Jacinto Avenue, a  
28 total distance of 1.0 miles, in the Nuevo area.”



1  
2  
3  
4  
5  
6  
7  
8  
9  
10  
11  
12  
13  
14  
15  
16  
17  
18  
19  
20  
21  
22  
23  
24  
25  
26  
27  
28

STATE OF CALIFORNIA        )  
  )  
COUNTY OF RIVERSIDE        )        SS

I HEREBY CERTIFY that at a regular meeting of the Board of Supervisors of said county held on April 22, 2014, the foregoing ordinance consisting of 7 Sections was adopted by the following vote:

AYES:       Jeffries, Tavaglione, Stone, Benoit and Ashley  
NAYS:       None  
ABSENT:     None

DATE:       April 22, 2014

KECIA HARPER-IHEM  
Clerk of the Board  
BY: *Kaleen D. Gaton*  
Deputy

SEAL

**LIST OF SPEED ZONE SUBMITTALS  
ORDINANCE AMENDMENT NO 452.236  
SUPERVISORIAL DISTRICT NO. 1**

AREA	ROAD NAME/ LIMITS	EXISTING SPEED LIMIT	PROPOSED SPEED LIMIT	NOTES
LAKE MATHEWS	<b>BLACKBURN ROAD</b> Between La Sierra Avenue and McAllister Street	Not Posted*	40	NEW
TEMESCAL CANYON	<b>CAMPBELL RANCH ROAD</b> Between Temescal Canyon Road and Indian Truck Trail	45**	45	Existing 45 mph speed limit signs were posted as part of new development; not included in Ordinance 452
TEMESCAL CANYON	<b>DE PALMA ROAD</b> Between Indian Truck Trail and a point 1,750 feet east of Santiago Canyon Road	Not Posted**	50	NEW

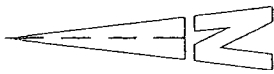
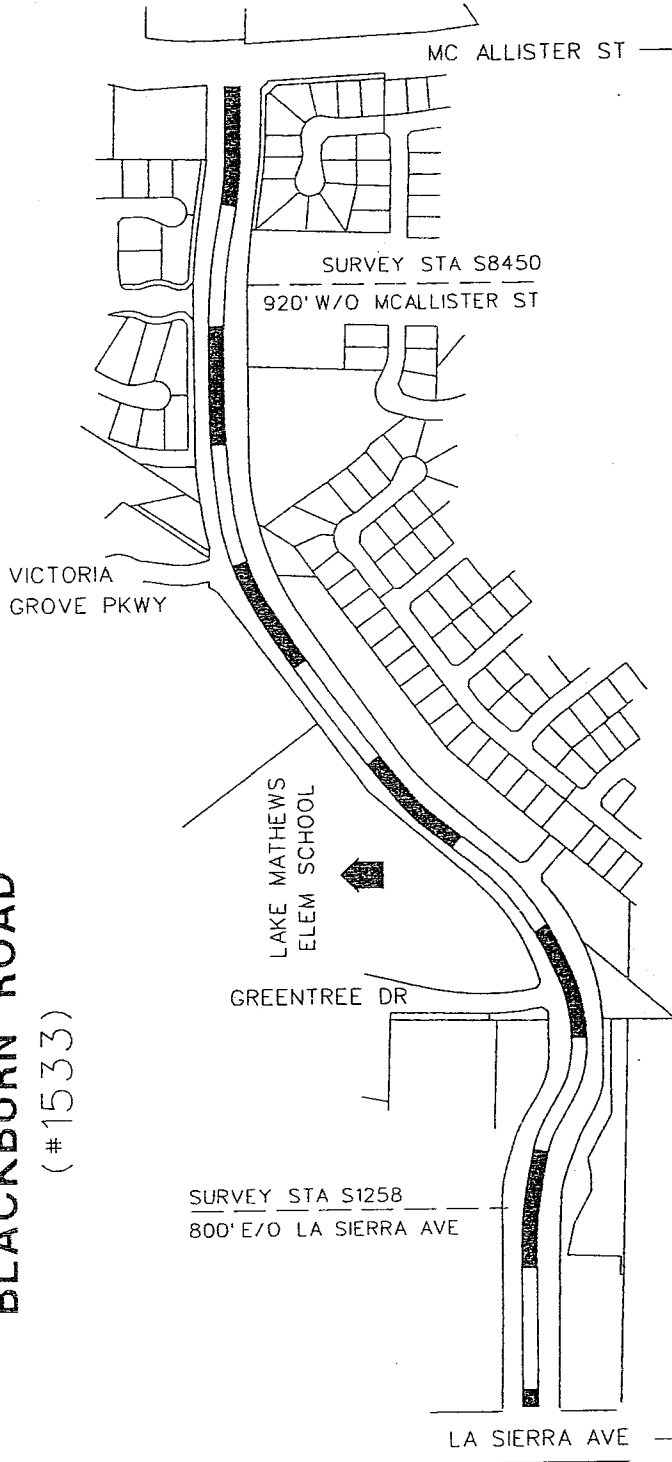
\* Maximum allowable speed limit for a two-lane highway is 55 mph  
 \*\*Maximum allowable speed limit for a multi-lane highway is 65 mph  
 \*\*\*Change in speed zone boundary

LEGEND:

- ////// CITY LIMITS
- ▬ RADAR ZONE
- - - SURVEY STATION
- ══ OTHER STREET OR ROAD
- Ⓜ SCHOOL

# BLACKBURN ROAD

(#1533)



NO SCALE

BEGIN ZONE

END ZONE

RECOMMENDED SPEED LIMIT	40 MPH
85th/75th SPEED	41.5 MPH (AVERAGE OF TWO SIMILAR STATIONS OF 40 & 43 MPH)
VEHICLES IN 24 HR (2 WAY)	7,300
SEGMENT LENGTH	0.92 MILE
ALL ACCIDENTS IN 2 YRS.	0
ACCIDENT RATE ☆	0.00 ACC/MVM
EXISTING SPEED LIMIT	NOT POSTED

☆ RATE:  $\frac{\text{NO. OF ACCIDENT} \times 1,000,000}{\text{VEH} \times 365 \times 2 \times \text{MILE}}$

APPROVED BY:

*Lawrence T. Tai*  
DATE: 2/19/2014

LAWRENCE T. TAI, P.E.  
COUNTY TRAFFIC ENGINEER

SURVEY DATE:	FEB 12, 2014
MAP DATE:	FEB 19, 2014
DRAWN BY:	N AHMAD
CAD FILE:	BLACKBURN.DGN

COUNTY AREA:	LAKE MATHEWS
COUNTY MAP:	26A
SUPERVISOR DISTRICT:	1/1

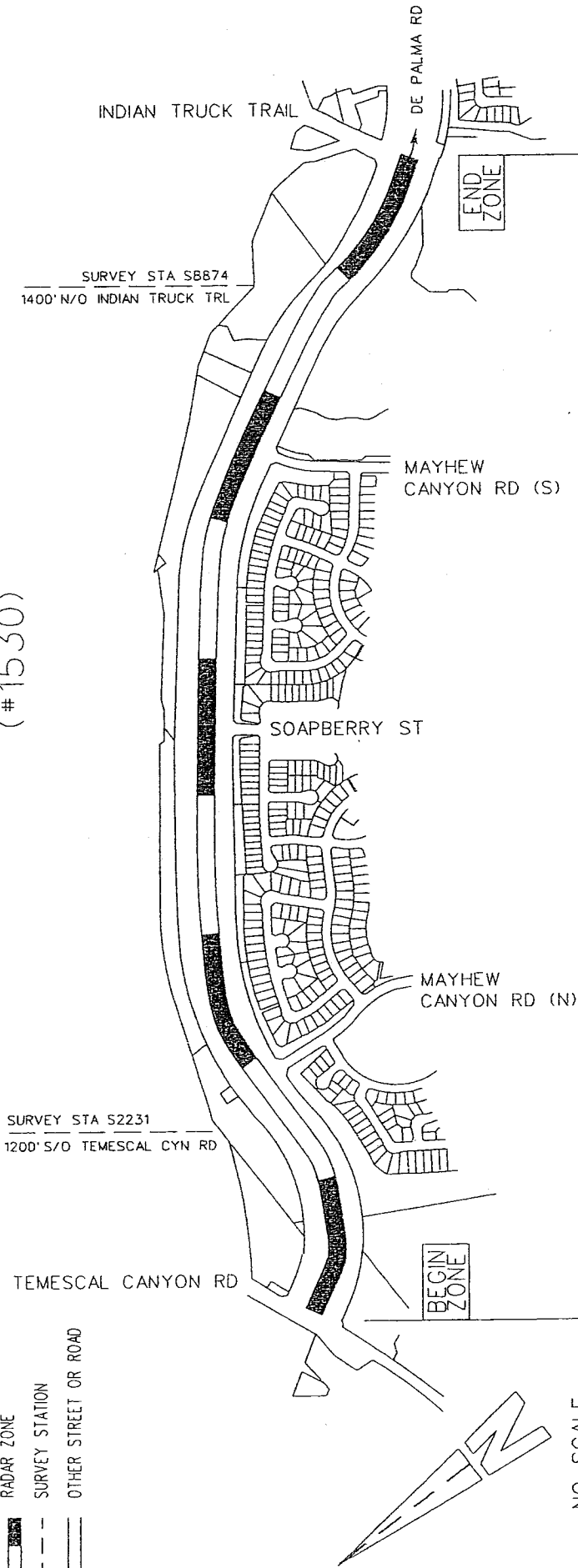


LEGEND:

- ////// CITY LIMITS
- ▬ RADAR ZONE
- - - SURVEY STATION
- ▬▬▬ OTHER STREET OR ROAD

# CAMPBELL RANCH ROAD

(#1530)



NO SCALE

RECOMMENDED SPEED LIMIT	45 MPH
85th % TILE SPEED	47.0 MPH (AVG OF TWO SIMILAR STATIONS OF 44 & 50 MPH)
VEHICLES IN 24 HR (2 WAY)	6,215
SEGMENT LENGTH	1.5 MILE
ALL ACCIDENTS IN 2 YRS.	3
ACCIDENT RATE ☆	0.44 ACC/MVM
EXISTING SPEED LIMIT	NOT POSTED

☆ RATE =  $\frac{\text{NO. OF ACCIDENT} \times 1,000,000}{\text{VEH} \times 365 \times 2 \times \text{MILE}}$

APPROVED BY:

*Lawrence T. Tai*  
DATE: 2/19/2014

LAWRENCE T. TAI, P.E.  
COUNTY TRAFFIC ENGINEER

SURVEY DATE:	DEC 3, 2013
MAP DATE:	DEC 16, 2013
DRAWN BY:	N AHMAD
CAD FILE:	CAMPBELL_RANCH.DGN

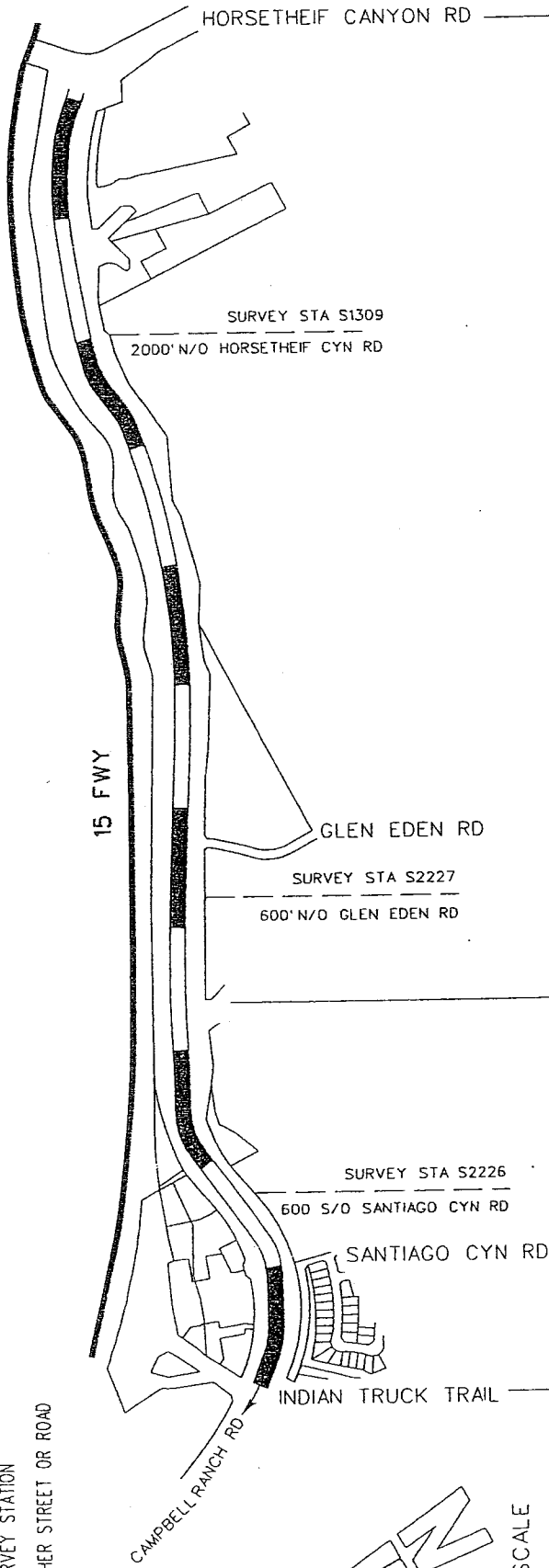
COUNTY AREA:	TEMESCAL CANYON
COUNTY MAP:	33H
SUPERVISOR DISTRICT:	1/1

# DE PALMA ROAD

(#1532)

**LEGEND:**

- ////// CITY LIMITS
- ▬ RADAR ZONE
- - - SURVEY STATION
- ==== OTHER STREET OR ROAD



MAXIMUM PER CVC 22349	1750'		END ZONE
RECOMMENDED SPEED LIMIT	50 MPH	* 55 MPH	
85th/TILE SPEED	52 MPH	62.5 MPH (AVG OF THREE SIMILAR STATIONS OF 60 & 65 MPH)	
VEHICLES IN 24 HR (2 WAY)	0.48 MI	7,600	
SEGMENT LENGTH	1	1.21 MI	
ALL ACCIDENTS IN 2 YRS.	0.37 ACC/MVM	3	
ACCIDENT RATE ☆	NOT POSTED	0.44 ACC/MVM	
EXISTING SPEED LIMIT		* 55 MPH	

☆ RATE: NO. OF ACCIDENT x 1,000,000  
VEH x 365 x 2 x MILE

APPROVED BY:

*Lawrence T. Tai, P.E.*  
DATE: 2/20/2014

LAWRENCE T. TAI, P.E.  
COUNTY TRAFFIC ENGINEER

COUNTY OF RIVERSIDE  
TRANSPORTATION DEPARTMENT  
TRAFFIC ENGINEERING DIVISION

ENGINEERING AND TRAFFIC SURVEY  
AT  
**DE PALMA ROAD**

PAGE 1 OF 1

SURVEY DATE:	NOV 7, 2013
MAP DATE:	FEB 18, 2014
DRAWN BY:	N AHMAD
CAD FILE:	DE_PALMA_RD

COUNTY AREA:	TEMESCAL CANYON
COUNTY MAP:	331, 35A
SUPERVISOR DISTRICT:	1/1

**LIST OF SPEED ZONE SUBMITTALS  
ORDINANCE AMENDMENT NO 452.236  
SUPERVISORIAL DISTRICT NO. 3**

AREA	ROAD NAME/ LIMITS	EXISTING SPEED LIMIT	PROPOSED SPEED LIMIT	NOTES
MURRIETA	<b>LEON ROAD</b> FULL WIDTH - Between Baxter Road and Keller Road EASTERLY HALF WIDTH - Between Keller Road and Scott Road	Not Posted*	50	NEW
MURRIETA	<b>LOS ALAMOS ROAD</b> Between a point 660 feet west of Crawford Canyon Road (City of Murrieta city limit) and Briggs Road	40	35	UPDATE

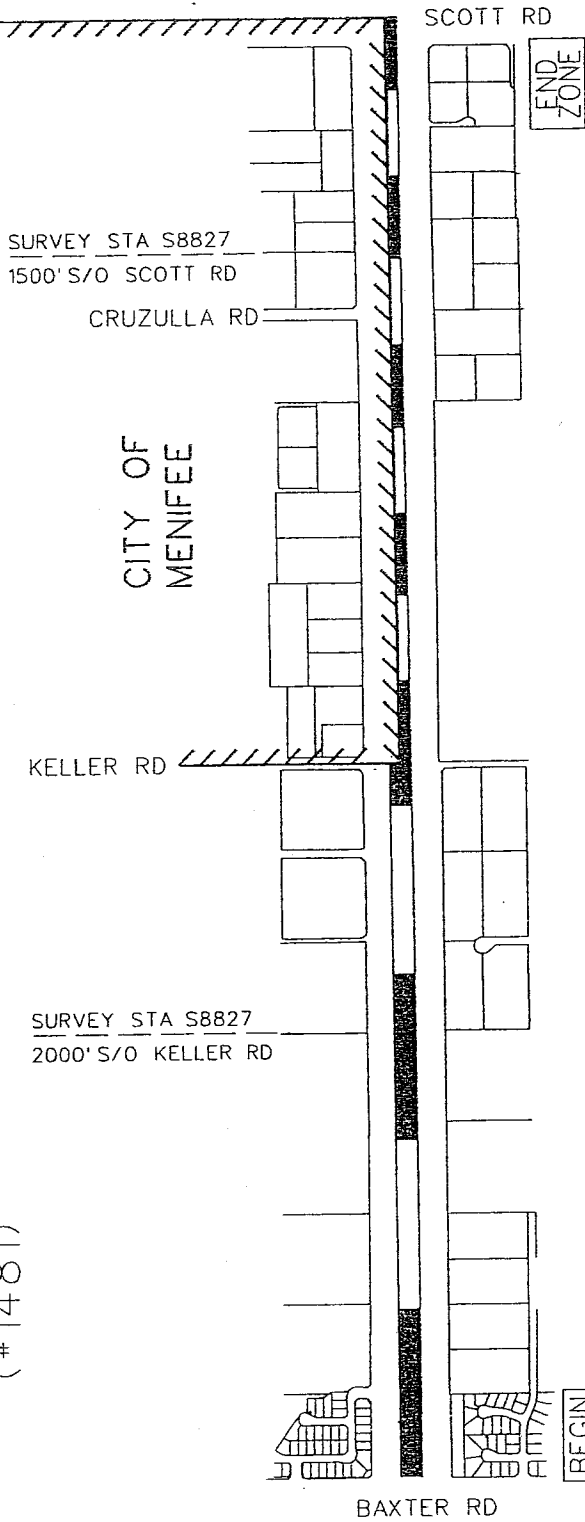
- \* Maximum allowable speed limit for a two-lane highway is 55 mph
- \*\*Maximum allowable speed limit for a multi-lane highway is 65 mph
- \*\*\*Change in speed zone boundary

LEGEND:

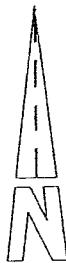
- ////// CITY LIMITS
- ▬ RADAR ZONE
- - - SURVEY STATION
- ▬ OTHER STREET OR ROAD

# LEON ROAD

(#1481)



SEE SHEET  
1 OF 2



NO SCALE

RECOMMENDED SPEED LIMIT	50 MPH
85th/TILE SPEED	56.5 MPH (AVERAGE OF THREE SIMILAR STATIONS OF 51.0 MPH & 62.0 MPH)
VEHICLES IN 24 HR (2 WAY)	7,000
SEGMENT LENGTH	2.0 MILES
ALL ACCIDENTS IN 2 YRS.	0
ACCIDENT RATE ☆	0.00 ACC/MVM
EXISTING SPEED LIMIT	NOT POSTED
EQUESTRIAN LOTS - MULTIPLE TURNING MOVEMENTS - HIDDEN DRIVEWAYS - REDUCE TO 50 MPH	

☆ RATE.  $\frac{\text{NO. OF ACCIDENT} \times 1,000,000}{\text{VEH} \times 365 \times 2 \times \text{MILE}}$

APPROVED BY: *Lawrence T. Tai*  
DATE: 1/30/2014  
LAWRENCE T. TAI, P.E.  
COUNTY TRAFFIC ENGINEER

SURVEY DATE: NOV 5, 2013  
MAP DATE: DEC 18, 2013  
DRAWN BY: N AHMAD  
CAD FILE: LEON\_RD.DGN

COUNTY AREA: MURRIETA  
COUNTY MAP: 121A, 121E  
SUPERVISOR DISTRICT: 3/3

# LOS ALAMOS ROAD (#1467)

SURVEY STA S2053  
1000' W/O BRIGGS RD

SURVEY STA S2054  
1000' W/O LIBERTY RD

BRIGGS RD

END ZONE

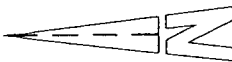
LIBERTY RD

CITY OF  
MURRIETA

CRAWFORD  
CYN RD

POSTED  
40 MPH

660'



NO SCALE

RURAL NARROW ROADWAY - NO SIDEWALK - NO SHOULDER - HIDDEN DRIVEWAYS - HORIZONTAL CURVES - REDUCE TO 35 MPH

RECOMMENDED SPEED LIMIT	35 MPH
85th% TILE SPEED	42.0 MPH (AVG OF TWO SIMILAR SEGMENTS OF 40.0 & 44.0 MPH)
VEHICLES IN 24 HR (2 WAY)	8,010
SEGMENT LENGTH	1.3 MILE
ALL ACCIDENTS IN 2 YRS.	17
ACCIDENT RATE ☆	2.23 ACC/MVM
EXISTING SPEED LIMIT	40 MPH (Ord. 452.229 Sec. 2.4 No. 121)

☆ RATE =  $\frac{\text{NO. OF ACCIDENT} \times 1,000,000}{\text{VEH} \times 365 \times 2 \times \text{MILE}}$

APPROVED BY: *Lawrence T. Tai*  
DATE: 3/14/2014  
LAWRENCE T. TAI, P.E.  
COUNTY TRAFFIC ENGINEER

COUNTY OF RIVERSIDE  
TRANSPORTATION DEPARTMENT  
TRAFFIC ENGINEERING DIVISION  
ENGINEERING AND TRAFFIC SURVEY  
AT  
**LOS ALAMOS ROAD**  
PAGE 1 OF 1

SURVEY DATE: MAR 6, 2014  
MAP DATE: MAR 13, 2014  
DRAWN BY: N AHMAD  
CAD FILE: LOS\_ALAMOS.DGN

COUNTY AREA: MURRIETA  
COUNTY MAP: 121B, 124  
SUPERVISOR DISTRICT: 3/3

**LIST OF SPEED ZONE SUBMITTALS  
ORDINANCE AMENDMENT NO 452.236  
SUPERVISORIAL DISTRICT NO. 4**

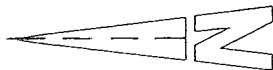
AREA	ROAD NAME/ LIMITS	EXISTING SPEED LIMIT	PROPOSED SPEED LIMIT	NOTES
BERMUDA DUNES	41 <sup>ST</sup> AVENUE Between Washington Street and Adams Street	Not Posted*	35	NEW

- \* Maximum allowable speed limit for a two-lane highway is 55 mph
- \*\*Maximum allowable speed limit for a multi-lane highway is 65 mph
- \*\*\*Change in speed zone boundary

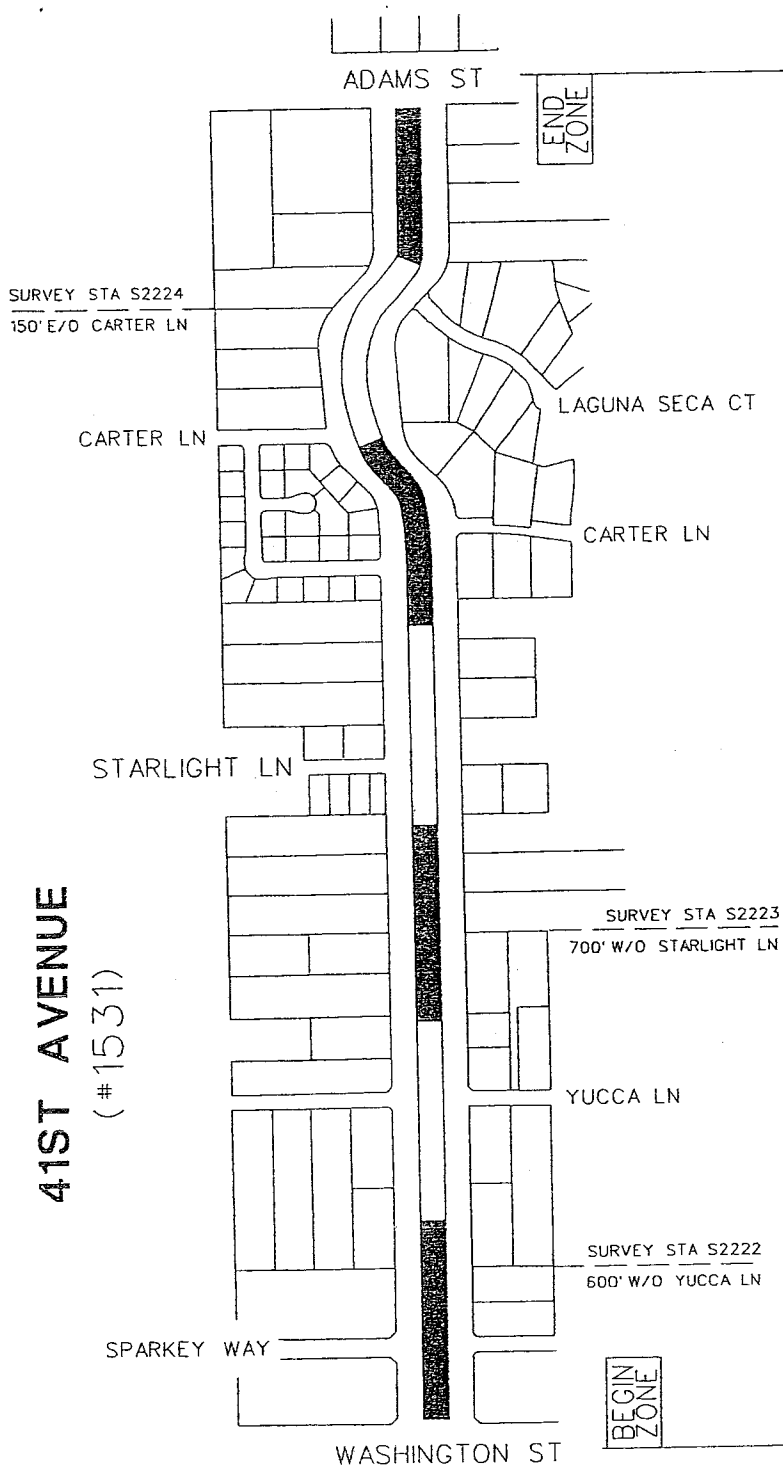
March 4, 2014

LEGEND:

- ////// CITY LIMITS
- ▬ RADAR ZONE
- - - SURVEY STATION
- ▬ OTHER STREET OR ROAD



NO SCALE



# 41ST AVENUE

(#1531)

RECOMMENDED SPEED LIMIT	35 MPH
85th/7ILE SPEED	38.3 MPH (AVGERAGE OF THREE SIMILAR STATIONS OF 35.0 & 38.0 AND 42.0 MPH)
VEHICLES IN 24 HR (2 WAY)	1,000
SEGMENT LENGTH	1.0 MILE
ALL ACCIDENTS IN 2 YRS.	2
ACCIDENT RATE ☆	2.74 ACC/MVM
EXISTING SPEED LIMIT	NOT POSTED

☆ RATE =  $\frac{\text{NO. OF ACCIDENT} \times 1,000,000}{\text{VEH} \times 365 \times 2 \times \text{MILE}}$

COUNTY AREA:	BERMUDA DUNES	SURVEY DATE:	NOV 5, 2013
COUNTY MAP:	207A, 207B	MAP DATE:	DEC 16, 2013
SUPERVISOR DISTRICT:	4/4	DRAWN BY:	N AHMAD
		CAD FILE:	41ST_ST.DGN

APPROVED BY: *Lawrence T. Tai*  
 DATE: 2/7/2014  
 LAWRENCE T. TAI, P.E.  
 COUNTY TRAFFIC ENGINEER

**LIST OF SPEED ZONE SUBMITTALS  
ORDINANCE AMENDMENT NO 452.236  
SUPERVISORIAL DISTRICT NO. 5**

AREA	ROAD NAME/ LIMITS	EXISTING SPEED LIMIT	PROPOSED SPEED LIMIT	NOTES
CHERRY VALLEY	<b>DUTTON STREET</b> Between Noble Street and Bellflower Avenue	Not Posted*	30	NEW
CHERRY VALLEY	<b>GRAND AVENUE</b> Between a point 1,300 feet west of Noble Street to Bellflower Avenue	Not Posted*	30	NEW
CHERRY VALLEY	<b>HIGH STREET</b> Between Noble Street and Bellflower Avenue	Not Posted*	30	NEW
CHERRY VALLEY	<b>JONATHAN AVENUE</b> Between Brookside Avenue and Bridges Street	Not Posted*	35	NEW
CHERRY VALLEY	<b>NOBLE STREET</b> Between Brookside Avenue and Oak Glen Road	Not Posted*	40	NEW
CHERRY VALLEY	<b>ORCHARD STREET</b> Between Beaumont Avenue and Noble Street	Not Posted*	45	NEW
NUEVO	<b>PICO AVENUE</b> Between Ellis Avenue and San Jacinto Avenue	Not Posted*	50	NEW
CHERRY VALLEY	<b>VINELAND STREET</b> Between Beaumont Avenue and Noble Street	Not Posted*	30	NEW

\* Maximum allowable speed limit for a two-lane highway is 55 mph

\*\*Maximum allowable speed limit for a multi-lane highway is 65 mph

\*\*\*Change in speed zone boundary



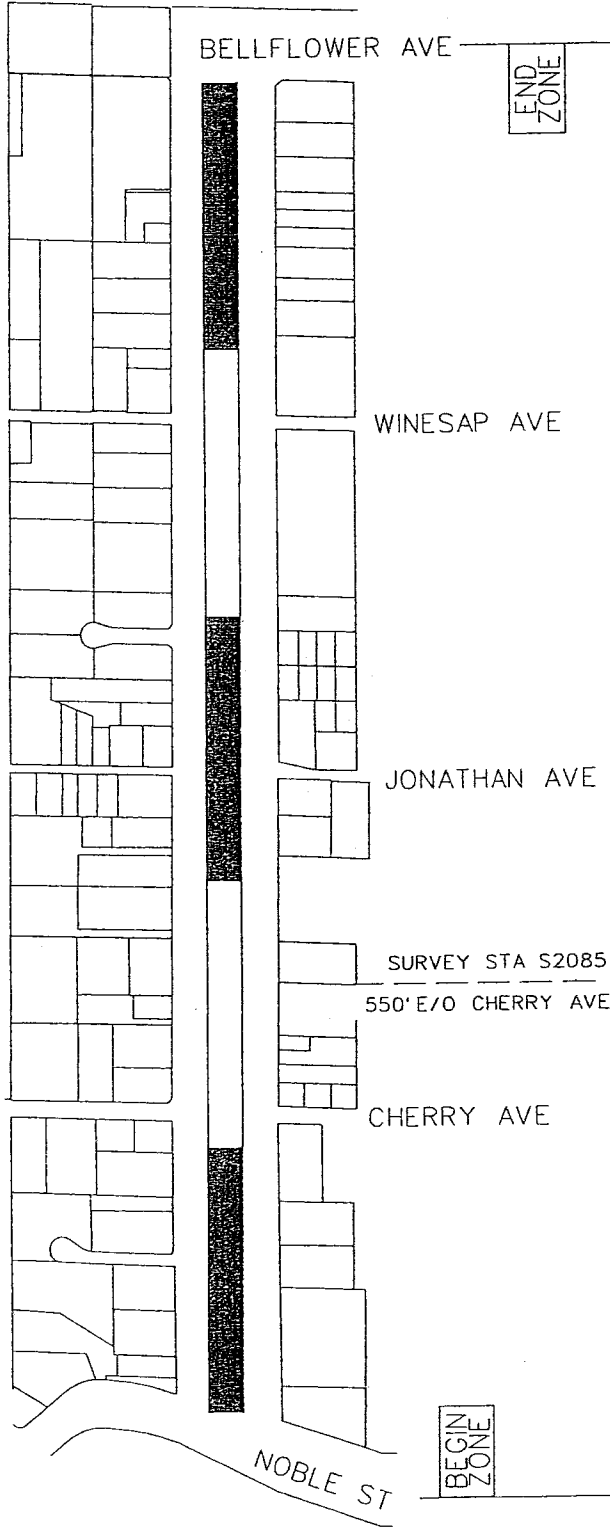
# DUTTON STREET

(#1524)

- LEGEND:
- ////// CITY LIMITS
  - ▬ RADAR ZONE
  - - - SURVEY STATION
  - ▬ OTHER STREET OR ROAD



NO SCALE



RECOMMENDED SPEED LIMIT	30 MPH
85th% TILE SPEED	31.0 MPH
VEHICLES IN 24 HR (2 WAY)	1,400
SEGMENT LENGTH	1.0 MILE
ALL ACCIDENTS IN 2 YRS.	0
ACCIDENT RATE ☆	0.00 ACC/MVM
EXISTING SPEED LIMIT	NOT POSTED

☆ RATE:  $\frac{\text{NO. OF ACCIDENT} \times 1,000,000}{\text{VEH} \times 365 \times 2 \times \text{MILE}}$

APPROVED BY: *Lawrence T. Tai*  
 DATE: 1/24/2014  
 LAWRENCE T. TAI, P.E.  
 COUNTY TRAFFIC ENGINEER

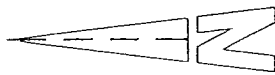
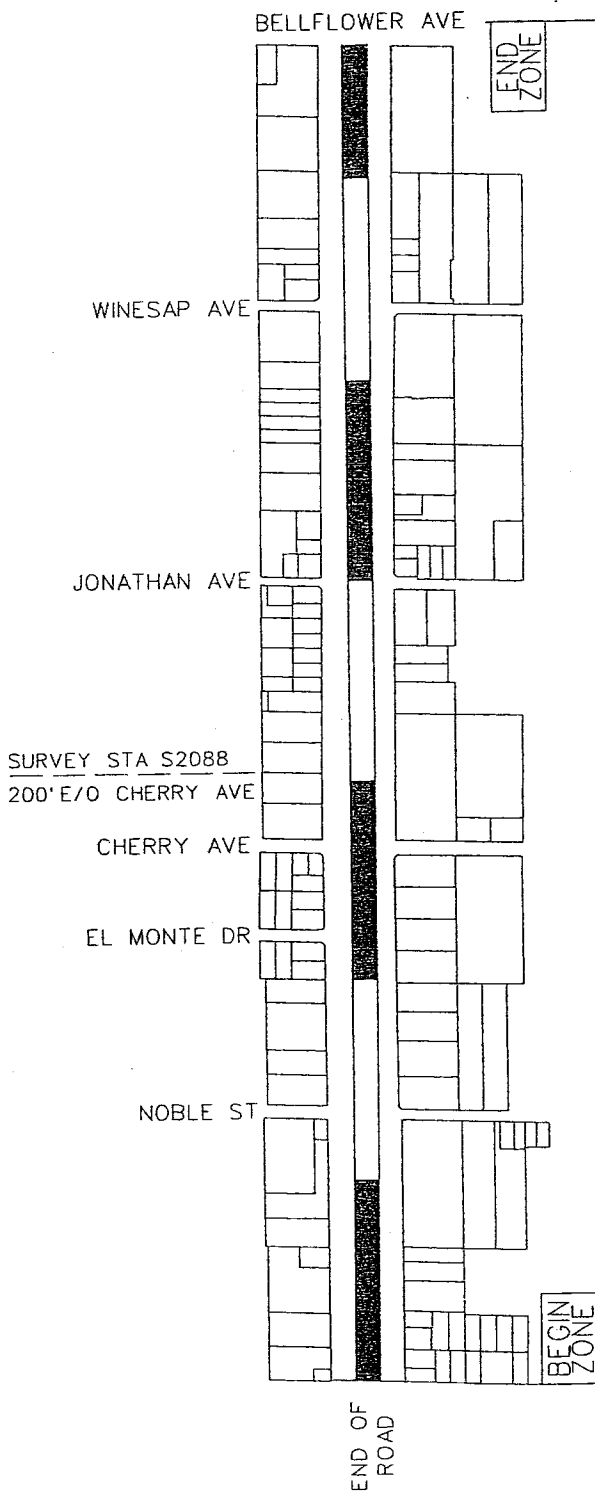
SURVEY DATE: SEP 4, 2013  
 MAP DATE: DEC 2, 2013  
 DRAWN BY: N AHMAD  
 CAD FILE: DUTTON.DGN

COUNTY AREA: CHERRY VALLEY  
 COUNTY MAP: 90,90B  
 SUPERVISOR DISTRICT: 5/5

LEGEND:

- ////// CITY LIMITS
- ▬ RADAR ZONE
- - - SURVEY STATION
- ▬▬▬ OTHER STREET OR ROAD

# GRAND AVENUE (#1523)



NO SCALE

RECOMMENDED SPEED LIMIT	30 MPH
85th% TILE SPEED	31.0 MPH
VEHICLES IN 24 HR (2 WAY)	660
SEGMENT LENGTH	1.25 MILE
ALL ACCIDENTS IN 2 YRS.	1
ACCIDENT RATE ☆	1.66 ACC/MVM
EXISTING SPEED LIMIT	NOT POSTED

☆ RATE: NO. OF ACCIDENT x 1,000,000  
VEH x 365 x 2 x MILE

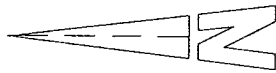
APPROVED BY: *Lawrence T. Tai*  
DATE: 1/23/14  
LAWRENCE T. TAI, P.E.  
COUNTY TRAFFIC ENGINEER

SURVEY DATE: SEP 4, 2013  
MAP DATE: DEC 2, 2013  
DRAWN BY: N AHMAD  
CAD FILE: GRAND.DGN

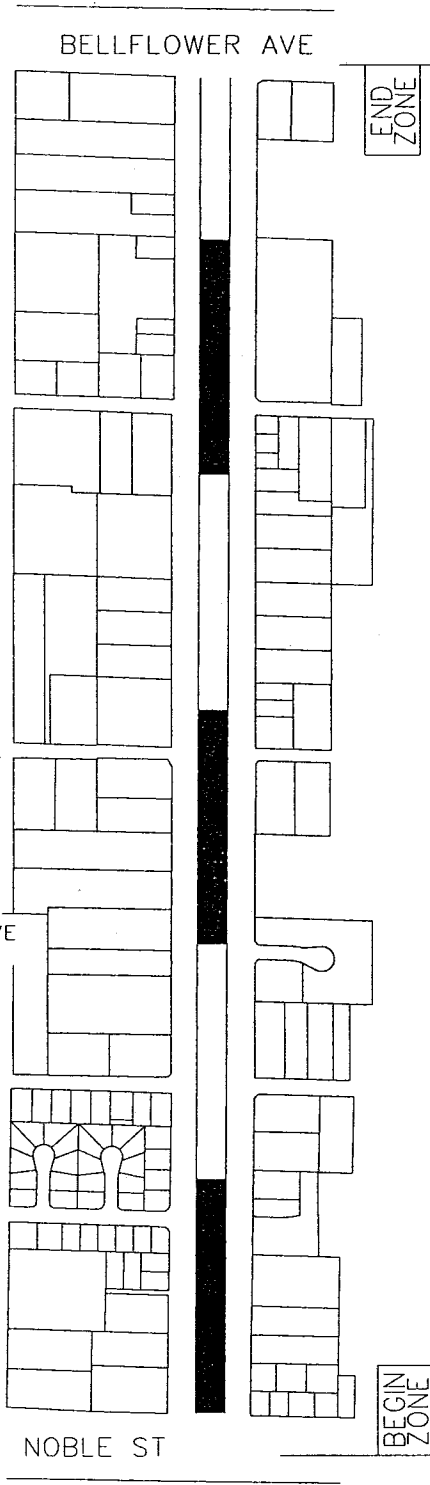
COUNTY AREA: CHERRY VALLEY  
COUNTY MAP: 90,90B  
SUPERVISOR DISTRICT: 5/5

LEGEND:

- ////// CITY LIMITS
- ▬ RADAR ZONE
- - - SURVEY STATION
- ==== OTHER STREET OR ROAD



NO SCALE



**HIGH STREET**  
(#1528)

SURVEY STA S2087  
520' E/O CHERRY AVE

WINESAP AVE

JONATHAN AVE

CHERRY AVE

NAPOLEON ST

NOBLE ST

BELLFLOWER AVE

END ZONE

BEGIN ZONE

RECOMMENDED SPEED LIMIT	30 MPH
85th/TILE SPEED	34.0 MPH
VEHICLES IN 24 HR (2 WAY)	430
SEGMENT LENGTH	1.0 MILE
ALL ACCIDENTS IN 2 YRS.	0
ACCIDENT RATE ☆	0.00 ACC/MVM
EXISTING SPEED LIMIT	NOT POSTED

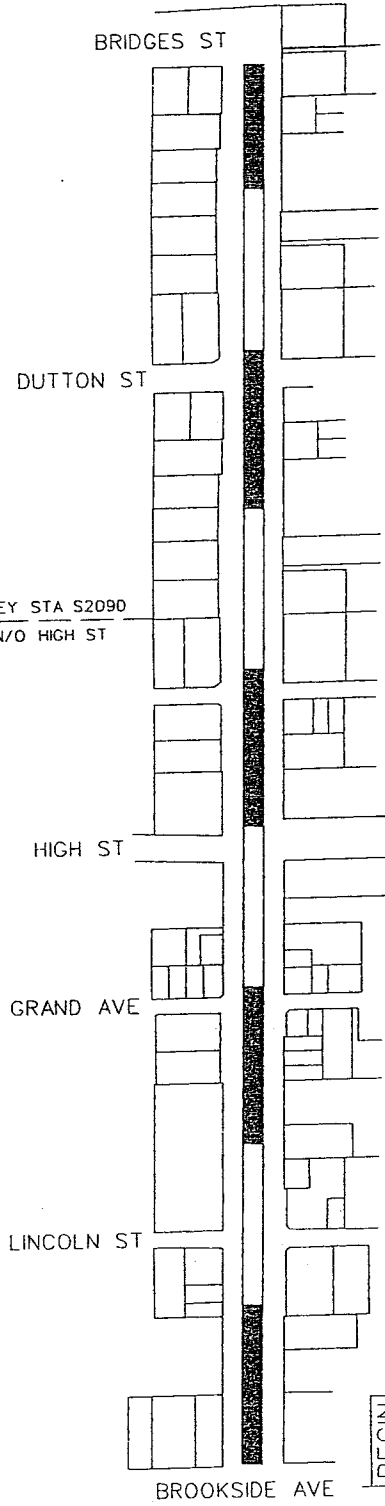
☆ RATE:  $\frac{\text{NO. OF ACCIDENT} \times 1000.000}{\text{VEH} \times 365 \times 2 \times \text{MILE}}$

		COUNTY OF RIVERSIDE TRANSPORTATION DEPARTMENT TRAFFIC ENGINEERING DIVISION		PAGE 1 OF 1
APPROVED BY: 		ENGINEERING AND TRAFFIC SURVEY AT <b>HIGH STREET</b>		
SURVEY DATE: SEP 4, 2013	MAP DATE: DEC 2, 2013	DRAWN BY: N AHMAD	DATE: 1/24/2014	
COUNTY AREA: CHERRY VALLEY	COUNTY MAP: 90, 90B	CAD FILE: HIGH.DGN	SUPERVISOR DISTRICT: 5/5	
LAWRENCE T. TAI, P.E. COUNTY TRAFFIC ENGINEER				

# JONATHAN AVENUE (#1525)

- LEGEND:
- ////// CITY LIMITS
  - ▬ RADAR ZONE
  - - - SURVEY STATION
  - ▬ OTHER STREET OR ROAD

SURVEY STA S2090  
200' N/O HIGH ST



BEGIN ZONE

END ZONE



NO SCALE

RECOMMENDED SPEED LIMIT	35
85th% TILE SPEED	36.0 MPH
VEHICLES IN 24 HR (2 WAY)	110
SEGMENT LENGTH	1.1 MILE
ALL ACCIDENTS IN 2 YRS.	0
ACCIDENT RATE ☆	0.00 ACC/MVM
EXISTING SPEED LIMIT	NOT POSTED

☆ RATE: NO. OF ACCIDENT x 1,000,000  
VEH x 365 x 2 x MILE

APPROVED BY: *Lawrence T. Tai*  
DATE: 1/24/2014  
LAWRENCE T. TAI, P.E.  
COUNTY TRAFFIC ENGINEER

SURVEY DATE: SEP 4, 2013  
MAP DATE: NOV 27, 2013  
DRAWN BY: N AHMAD  
CAD FILE: JONATHAN.DGN

COUNTY AREA: CHERRY VALLEY  
COUNTY MAP: 90, 90B  
SUPERVISOR DISTRICT: 5/5

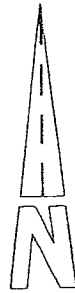
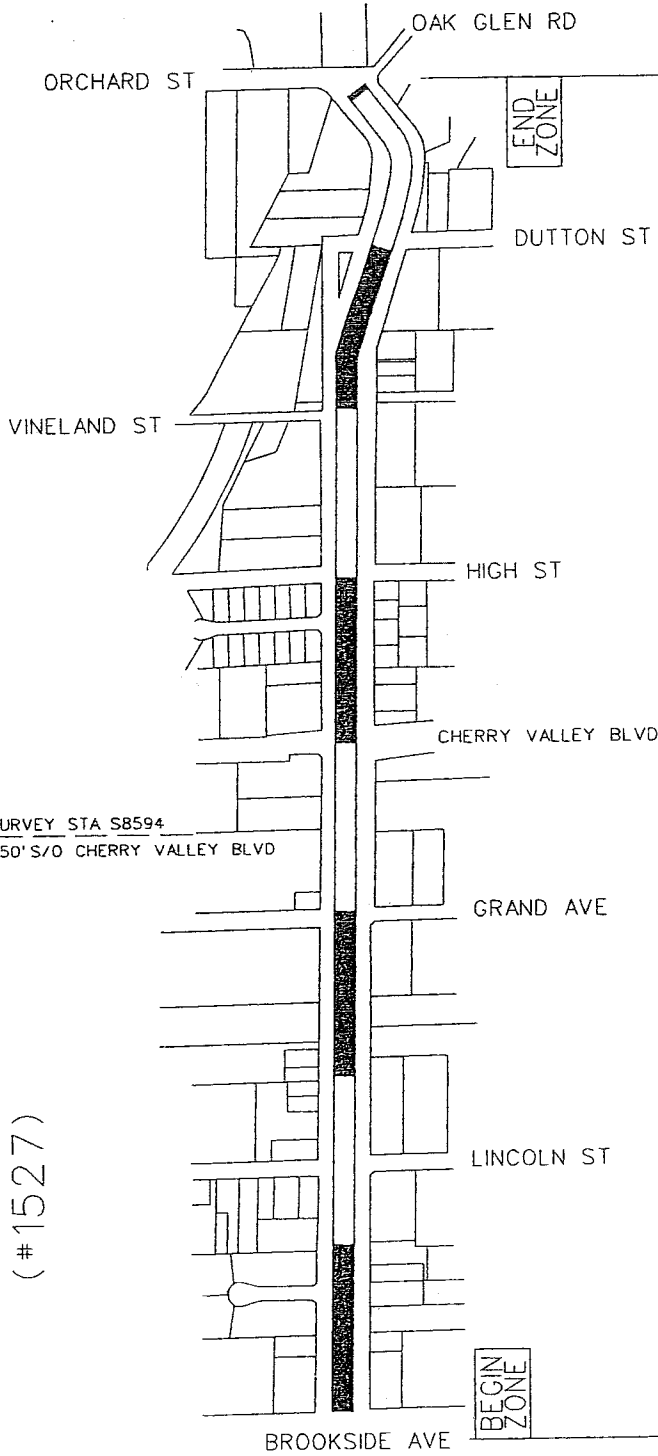
COUNTY OF RIVERSIDE  
TRANSPORTATION DEPARTMENT  
TRAFFIC ENGINEERING DIVISION  
ENGINEERING AND TRAFFIC SURVEY  
AT  
**JONATHAN AVENUE**

LEGEND:

- ////// CITY LIMITS
- ▬ RADAR ZONE
- - - SURVEY STATION
- ==== OTHER STREET OR ROAD

# NOBLE STREET (#1527)

SURVEY STA S8594  
350' S/O CHERRY VALLEY BLVD



NO SCALE

RECOMMENDED SPEED LIMIT	40 MPH
85th%TILE SPEED	45.0 MPH
VEHICLES IN 24 HR (2 WAY)	2720
SEGMENT LENGTH	1.0 MILE
ALL ACCIDENTS IN 2 YRS.	5
ACCIDENT RATE ☆	2.52 ACC/MVM
EXISTING SPEED LIMIT	NOT POSTED

☆ RATE: NO. OF ACCIDENT x 1,000,000  
VEH x 365 x 2 x MILE



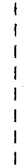

APPROVED BY: *Lawrence T. Tai*  
DATE: 2/4/2014  
LAWRENCE T. TAI, P.E.  
COUNTY TRAFFIC ENGINEER

SURVEY DATE: SEP 4, 2013  
MAP DATE: NOV 25, 2013  
DRAWN BY: N AHMAD  
CAD FILE: NOBLE.DGN

COUNTY AREA: CHERRY VALLEY  
COUNTY MAP: 90, 90B  
SUPERVISOR DISTRICT: 5/5

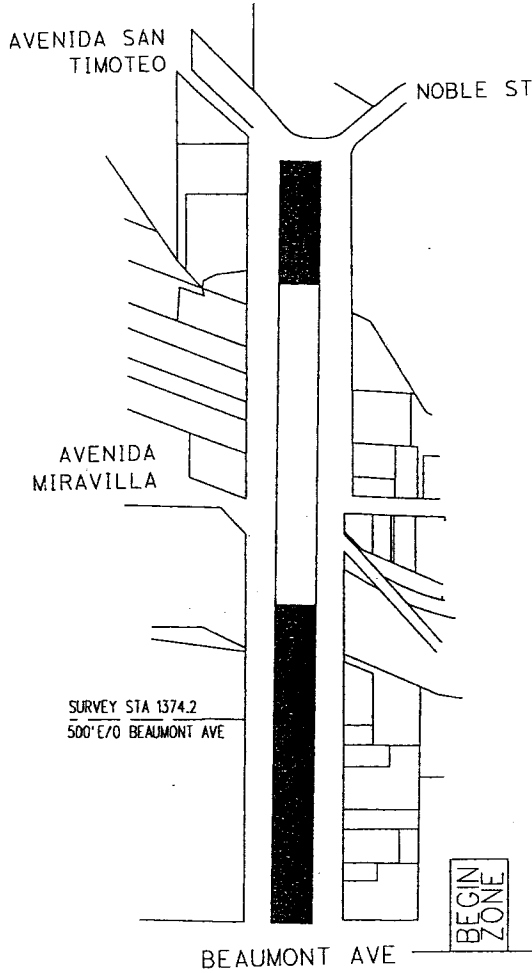
COUNTY OF RIVERSIDE  
TRANSPORTATION DEPARTMENT  
TRAFFIC ENGINEERING DIVISION  
ENGINEERING AND TRAFFIC SURVEY  
AT  
NOBLE STREET

**LEGEND:**

-  CITY LIMITS
-  RADAR ZONE
-  SURVEY STATION
-  OTHER STREET OR ROAD

# ORCHARD STREET

(#1374)



SEE SHEET  
1 OF 2

NO SCALE

RECOMMENDED SPEED LIMIT	45 MPH	END ZONE
PREVAILING SPEED (85%)	49.0 MPH	
VEHICLES IN 24 HR (2 WAY)	1215	
SEGMENT LENGTH	0.5 MILE	
ALL ACCIDENTS IN 2 YRS.	1	
ACCIDENT RATE ☆	2.25 ACC/MVM	
EXISTING SPEED LIMIT	NOT POSTED	

☆ RATE • ACCIDENT x 1,000,000.  
VEH x 365 x 2 x MILE

APPROVED BY:

*Lawrence T. Tai P.E.*  
DATE: 2/7/2014

LAWRENCE T. TAI P.E.  
COUNTY TRAFFIC ENGINEER

SURVEY DATE: SEP 4, 2013

MAP DATE: DEC 12, 2013

DRAWN BY: N AHMAD

CAD FILE: ORCHARD.DGN

COUNTY AREA: CHERRY VALLEY

COUNTY MAP PAGE: 90A

SUPERVISOR DISTRICT: 5/5

COUNTY OF RIVERSIDE  
**TRANSPORTATION DEPARTMENT**  
TRAFFIC ENGINEERING DIVISION



ENGINEERING AND TRAFFIC SURVEY  
AT

**ORCHARD STREET**

LEGEND:

- ////// CITY LIMITS
- ▬ RADAR ZONE
- - - SURVEY STATION
- ══ OTHER STREET OR ROAD

# PICO AVENUE (#1529)

ELLIS AVE

TODWELL AVE

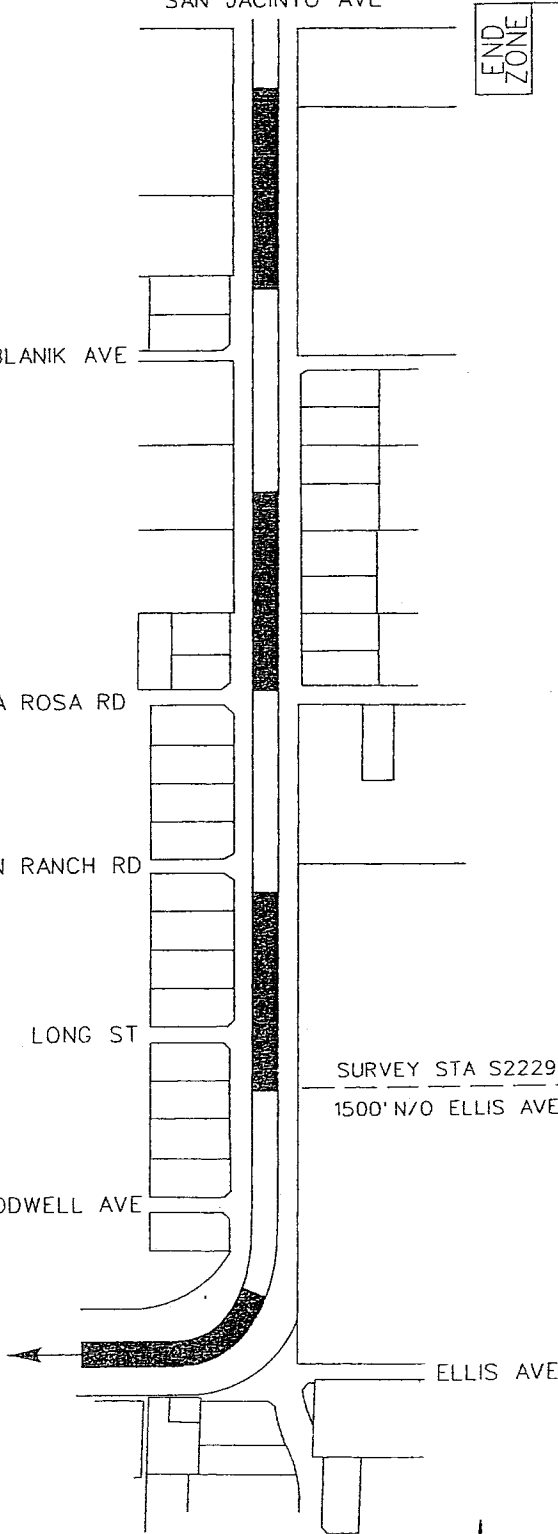
LONG ST

ROAN RANCH RD

SANTA ROSA RD

BLANK AVE

SAN JACINTO AVE



END ZONE

BEGIN ZONE

RECOMMENDED SPEED LIMIT	50 MPH
85th/TILE SPEED	54.0 MPH
VEHICLES IN 24 HR (2 WAY)	1,940
SEGMENT LENGTH	1.0 MILE
ALL ACCIDENTS IN 2 YRS.	0
ACCIDENT RATE ☆	0.00 ACC/MVM
EXISTING SPEED LIMIT	NOT POSTED

☆ RATE:  $\frac{\text{NO. OF ACCIDENT} \times 1,000,000}{\text{VEH} \times 365 \times 2 \times \text{MILE}}$

APPROVED BY:

*Lawrence T. Tai*  
DATE: 1/23/2014

LAWRENCE T. TAI, P.E.  
COUNTY TRAFFIC ENGINEER

COUNTY OF RIVERSIDE  
TRANSPORTATION DEPARTMENT  
TRAFFIC ENGINEERING DIVISION

ENGINEERING AND TRAFFIC SURVEY  
AT

PICO AVENUE

SURVEY DATE: DEC 3, 2013

MAP DATE: DEC 16, 2013

DRAWN BY: N AHMAD

CAD FILE: PICO.DGN

COUNTY AREA: NUEVO

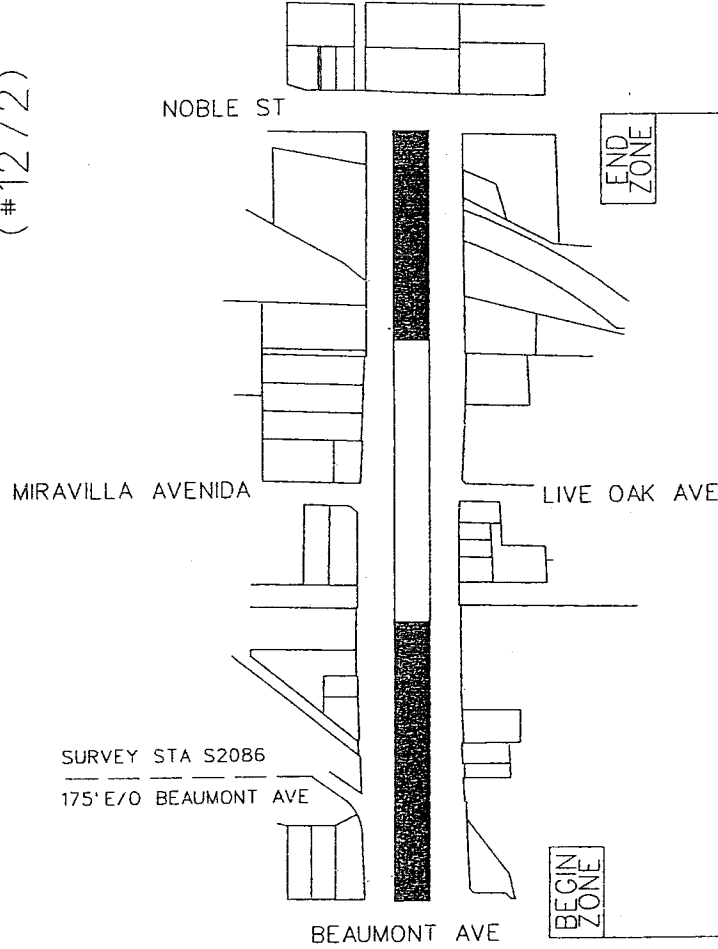
COUNTY MAP: 99C

SUPERVISOR DISTRICT: 5/5



# VINELAND STREET

(#1272)



SURVEY STA S2086  
175' E/O BEAUMONT AVE

**LEGEND:**

- ////// CITY LIMITS
- ▬ RADAR ZONE
- - - SURVEY STATION
- ==== OTHER STREET OR ROAD

SEE SHEET  
1 OF 2



NO SCALE

RECOMMENDED SPEED LIMIT	30 MPH
85th/75th TILE SPEED	29.0 MPH
VEHICLES IN 24 HR (2 WAY)	2310
SEGMENT LENGTH	0.5 MILE
ALL ACCIDENTS IN 2 YRS.	0
ACCIDENT RATE ☆	0.00 MVM
EXISTING SPEED LIMIT	NOT POSTED

☆ RATE: NO. OF ACCIDENT x 1,000,000  
VEH x 365 x 2 x MILE

APPROVED BY:

*Lawrence T. Tai, P.E.*  
DATE: 1/30/2014

LAWRENCE T. TAI, P.E.  
COUNTY TRAFFIC ENGINEER

SURVEY DATE:	SEP 4, 2013
MAP DATE:	NOV 21, 2013
DRAWN BY:	N AHMAD
CAD FILE:	VINELAND.DGN

COUNTY AREA:	CHERRY VALLEY
COUNTY MAP:	90
SUPERVISOR DISTRICT:	5/5

COUNTY OF RIVERSIDE  
TRANSPORTATION DEPARTMENT  
TRAFFIC ENGINEERING DIVISION

ENGINEERING AND TRAFFIC SURVEY  
AT

VINELAND STREET





**SUBMITTAL TO THE BOARD OF SUPERVISORS  
COUNTY OF RIVERSIDE, STATE OF CALIFORNIA**

931A



**FROM:** TLMA-Transportation Department

**SUBMITTAL DATE:**  
April 8, 2014

**SUBJECT:** Ordinance No. 452.236 to Establish Speed Zones Enforceable by Radar Speed Detection Equipment – Bermuda Dunes, Cherry Valley, Lake Mathews, Murrieta, Nuevo, and Temescal Canyon Areas. 1<sup>st</sup>/1<sup>st</sup>, 3<sup>rd</sup>/3<sup>rd</sup>, 4<sup>th</sup>/4<sup>th</sup>, and 5<sup>th</sup>/5<sup>th</sup> Districts. [\$6,400]; Local Funds 100%

**RECOMMENDED MOTION:** That the Board of Supervisors introduce and adopt, on successive meetings, Ordinance No. 452.236, amending Ordinance No. 452 relating to prima facie speed limits to establish various speed zones in the above-referenced areas of Riverside County.

**BACKGROUND:**

**Summary**

Transportation Department staff has conducted Engineering and Traffic Surveys (E&TS) in accordance with the California Vehicle Code (CVC), Sections 627 and 40802, for various county-maintained roads in Bermuda Dunes, Cherry Valley, Lake Mathews, Murrieta, Nuevo, and Temescal Canyon areas of Riverside County.

Patricia Romo  
Assistant Director of Transportation and Land Management

*Patricia Romo*  
Juan C. Perez  
Director of Transportation

LTT: sa

FINANCIAL DATA	Current Fiscal Year:	Next Fiscal Year:	Total Cost:	Ongoing Cost:	POLICY/CONSENT (Per Exec. Office)
<b>COST</b>	\$ 6,400	\$ 0	\$ 6,400	\$ 0	Consent <input type="checkbox"/> Policy <input checked="" type="checkbox"/>
<b>NET COUNTY COST</b>	\$ 0	\$ 0	\$ 0	\$ 0	

**SOURCE OF FUNDS:** Gas Tax (100%)  
There are no General Funds used in this project.

Budget Adjustment: No  
For Fiscal Year: 2013/2014

**C.E.O. RECOMMENDATION:**

APPROVE

BY: *Tina Grande*  
Tina Grande

County Executive Office Signature

**MINUTES OF THE BOARD OF SUPERVISORS**

On motion of Supervisor Stone, seconded by Supervisor Benoit and duly carried, IT WAS ORDERED that the above ordinance is approved as introduced with waiver of reading.

Ayes: Jeffries, Stone, Benoit and Ashley  
Nays: None  
Absent: Tavaglione  
Date: April 8, 2014  
xc: Transp., COB

Kecia Harper-Ihem  
Clerk of the Board  
By: *Kecia Harper-Ihem*  
Deputy

Prev. Agn. Ref.:

District: 1/1, 3/3,  
4/4, and 5/5

Agenda Number:

3-32

FORM APPROVED COUNTY COUNSEL  
BY: *Bruce G. Fordon*  
DATE: 3/26/14  
Departmental Concurrence

- A-30
- Positions Added
- 4/5 Vote
- Change Order

**SUBMITTAL TO THE BOARD OF SUPERVISORS, COUNTY OF RIVERSIDE, STATE OF CALIFORNIA**  
**FORM 11:** Ordinance No. 452.236 to Establish Speed Zones Enforceable by Radar Speed Detection Equipment - Bermuda Dunes, Cherry Valley, Lake Mathews, Murrieta, Nuevo, and Temescal Canyon Areas. 1<sup>st</sup>/1<sup>st</sup>, 3<sup>rd</sup>/3<sup>rd</sup>, 4<sup>th</sup>/4<sup>th</sup>, and 5<sup>th</sup>/5<sup>th</sup> Districts. [\$6,400]; Local Funds 100%

**DATE:** April 10, 2014

**PAGE:** 2 of 2

**BACKGROUND:**

**Summary (continued)**

Based upon the results of the E&TS for these roads, the radar-enforceable speed limits recommended by the Transportation Department are summarized in the attached tables and have been determined to be appropriate to facilitate the safe and orderly movement of vehicular traffic.

Transportation Department staff has notified the Riverside, Temecula, San Geronio, and Indio area offices of the California Highway Patrol (CHP) regarding the recommended speed zones.

The ordinance amendment has been reviewed and approved by County Counsel as to form.

**Impact on Residents and Businesses**

The establishing and posting of appropriate speed limits promotes safe and orderly movement of vehicular traffic and enables the CHP to use radar equipment to enforce the speed limits. Since the recommended speed limits were determined based on actual speed surveys, the majority of the motorists are already driving at or below the recommended speed limits. Posted speed limits also guide motorists to drive at a reasonable speed in unfamiliar locations.

**SUPPLEMENTAL**

**Additional Fiscal Information**

The cost for establishing the recommended speed limits is primarily for the installation of speed limit signs, which is estimated at about \$6,400.

**Contract History and Price Reasonableness**

N/A

**ATTACHMENTS:**

Speed Zone Submittals (Districts 1/1, 3/3, 4/4, and 5/5)



OFFICE OF  
CLERK OF THE BOARD OF SUPERVISORS  
1st FLOOR, COUNTY ADMINISTRATIVE CENTER  
P.O. BOX 1147, 4080 LEMON STREET  
RIVERSIDE, CA 92502-1147  
PHONE: (951) 955-1060  
FAX: (951) 955-1071

KECIA HARPER-IHEM  
Clerk of the Board of Supervisors

KIMBERLY A. RECTOR  
Assistant Clerk of the Board

May 1, 2014

THE PRESS ENTERPRISE  
ATTN: LEGALS  
P.O. BOX 792  
RIVERSIDE, CA 92501

FAX: (951) 368-9018  
E-MAIL: [legals@pe.com](mailto:legals@pe.com)

RE: ADOPTION OF ORDINANCE NO. 452.236

To Whom It May Concern:

Attached is a copy for publication in your newspaper for **ONE (1) TIME** on **Sunday, May 4, 2014**.

We require your affidavit of publication immediately upon completion of the last publication.

Your invoice must be submitted to this office, **WITH TWO CLIPPINGS OF THE PUBLICATION**.

NOTE: PLEASE COMPOSE THIS PUBLICATION INTO A SINGLE COLUMN FORMAT.

Thank you in advance for your assistance and expertise.

Sincerely,

*Cecilia Gil*

Board Assistant to:  
KECIA HARPER-IHEM, CLERK OF THE BOARD

**Gil, Cecilia**

---

**From:** mtinajero@pe.com on behalf of Master, PEC Legals <legalsmaster@pe.com>  
**Sent:** Thursday, May 01, 2014 8:28 AM  
**To:** Gil, Cecilia  
**Subject:** Re: [Legals] FOR PUBLICATION: Adoption of Ord. No. 452.236

Received for publication on May 4. Proof with cost to follow.

Thank You!  
Legal Advertising

Phone: 1-800-880-0345 / Fax: 951-368-9018 / E-mail: [legals@pe.com](mailto:legals@pe.com)

Please Note: Deadline is 10:30 AM two (2) business days prior to the date you would like to publish.

**\*\*Additional days required for larger ad sizes\*\***

On Thu, May 1, 2014 at 8:26 AM, Gil, Cecilia <[CCGIL@rcbos.org](mailto:CCGIL@rcbos.org)> wrote:

Good morning! Attached is an Adoption of Ordinance, for publication on Sunday, May 4, 2014. Please confirm. THANK YOU!

*Cecilia Gil*

Board Assistant

Clerk of the Board

951-955-8464

MS# 1010



OFFICE OF  
CLERK OF THE BOARD OF SUPERVISORS  
1st FLOOR, COUNTY ADMINISTRATIVE CENTER  
P.O. BOX 1147, 4080 LEMON STREET  
RIVERSIDE, CA 92502-1147  
PHONE: (951) 955-1060  
FAX: (951) 955-1071

KECIA HARPER-IHEM  
Clerk of the Board of Supervisors

KIMBERLY A. RECTOR  
Assistant Clerk of the Board

May 1, 2014

THE DESERT SUN  
ATTN: LEGALS  
P.O. BOX 2734  
PALM SPRINGS, CA 92263

FAX: (760) 778-4578  
E-MAIL: [legals@thedesertsun.com](mailto:legals@thedesertsun.com)

RE: ADOPTION OF ORDINANCE NO. 452.236

To Whom It May Concern:

Attached is a copy for publication in your newspaper for **ONE (1) TIME** on **Sunday, May 1, 2014**.

We require your affidavit of publication immediately upon completion of the last publication.

Your invoice must be submitted to this office, **WITH TWO CLIPPINGS OF THE PUBLICATION**.

NOTE: PLEASE COMPOSE THIS PUBLICATION INTO A SINGLE COLUMN FORMAT.

Thank you in advance for your assistance and expertise.

Sincerely,

*Cecilia Gil*

Board Assistant to:  
KECIA HARPER-IHEM, CLERK OF THE BOARD

## Gil, Cecilia

---

**From:** Moeller, Charlene <CMOELLER@palmspri.gannett.com>  
**Sent:** Thursday, May 01, 2014 8:38 AM  
**To:** Gil, Cecilia  
**Subject:** RE: FOR PUBLICATION: Adoption of Ord. No. 452.236

Hi Cecilia,

Ad received and will publish on date(s) requested.

**Charlene Moeller** | Media Sales Legal Notice Coordinator

The Desert Sun Media Group  
750 N. Gene Autry Trail, Palm Springs, CA 92262  
t 760.778.4578 | f 760.778.4731  
[legals@thedesertsun.com](mailto:legals@thedesertsun.com) / [dpwlegals@thedesertsun.com](mailto:dpwlegals@thedesertsun.com)

The Coachella Valley's #1 Source in News & Advertising!  
[www.DesertSun.com](http://www.DesertSun.com) | twitter @MyDesert | facebook thedesertsun

This email and any files transmitted with it are confidential and intended for the individual to whom they are addressed. If you have received this email in error, please notify the sender and delete the message from your system

---

**From:** Gil, Cecilia [<mailto:CCGIL@rcbos.org>]  
**Sent:** Thursday, May 01, 2014 8:27 AM  
**To:** tds-legals  
**Subject:** FOR PUBLICATION: Adoption of Ord. No. 452.236

Good morning! Attached is an Adoption of Ordinance, for publication on Sunday, May 4, 2014. Please confirm. THANK YOU!

*Cecilia Gil*  
Board Assistant  
Clerk of the Board  
951-955-8464  
MS# 1010

BOARD OF SUPERVISORS OF THE COUNTY OF RIVERSIDE, STATE OF CALIFORNIA

**ORDINANCE NO. 452.236**

**AN ORDINANCE OF THE COUNTY OF RIVERSIDE**  
**AMENDING ORDINANCE NO. 452**  
**RELATING TO PRIMA FACIE SPEED LIMITS**

The Board of Supervisors of the County of Riverside ordains as follows:

Section 1. Section 2.2 of Ordinance No. 452, entitled "Thirty miles per hour," is hereby amended to add new subsections 27, 28, 29, and 30 to read as follows:

- "27. On Dutton Street between Noble Street and Bellflower Avenue, a total distance of approximately 1.00 miles, in the Cherry Valley area.
28. On Grand Avenue between a point 1,300 feet west of Noble Street to Bellflower Avenue, a total distance of approximately 1.25 miles, in the Cherry Valley area.
29. On High Street between Noble Street and Bellflower Avenue, a total distance of approximately 1.0 miles, in the Cherry Valley area.
30. On Vineland Street between Beaumont Avenue and Noble Street, a total distance of approximately 0.5 miles, in the Cherry Valley area."

Section 2. Section 2.3 of Ordinance No. 452, entitled "Thirty-Five miles per hour," is hereby amended to add new subsections 122 and 123 to read as follows:

- "122. On 41<sup>st</sup> Avenue between Washington Street and Adams Street, a total distance of approximately 1.0 miles, in the Bermuda Dunes area.
123. On Jonathan Avenue between Brookside Avenue and Bridges Street, a total distance of approximately 1.10 miles, in the Cherry Valley area.
124. On Los Alamos Road between a point 660 feet west of Crawford Canyon Road (City of Murrieta city limit) and Briggs Road, a total distance of approximately 1.3 miles, in the Murrieta area."

Section 3. Section 2.4 of Ordinance No. 452, entitled "Forty miles per hour," is hereby amended to add new subsection 141 and 142 to read as follows:

- "141. On Blackburn Road between La Sierra Avenue and McAllister Street, a total distance of approximately 0.92 miles, in the Lake Mathews area.
142. On Noble Street between Brookside Avenue and Oak Glen Road, a total distance of approximately 1.0 miles, in the Cherry Valley area."

Section 4. Section 2.5 of Ordinance No. 452, entitled "Forty-Five miles per hour," is hereby amended to add new subsections 162 and 163 to read as follows:

- "162. On Campbell Ranch Road between Temescal Canyon Road and Indian Truck Trail, a total distance of approximately 1.5 miles, in the Temescal Canyon area.
163. On Orchard Street between Beaumont Avenue and Noble Street, a total distance of approximately 0.5 miles, in the Cherry Valley area."

Section 5. Section 2.6 of Ordinance 452, entitled "Fifty miles per hour," is hereby amended to add new subsections 75, 76 and 77 to read as follows:

- "75. On De Palma Road between Indian Truck Trail and a point 1,750 feet east of Santiago Canyon Road, a total distance of approximately 0.48 miles, in the Temescal Canyon area.
- 76. On the full width of Leon Road between Baxter Road and Keller Road and the easterly half of Leon Road between Keller Road and Scott Road, a total distance of approximately 2.0 miles, in the Murrieta area.
- 77. On Pico Avenue between Ellis Avenue and San Jacinto Avenue, a total distance of 1.0 miles, in the Nuevo area."

Section 6. Subsection 121 of Section 2.4 of Ordinance 452 adopted on May 3, 2011, pursuant to Ordinance No. 452.229, is repealed in its entirety. Subsection 121 of Section 2.4 established a forty miles per hour speed limit on Los Alamos Road between a point 660 feet west of Crawford Canyon Road and the centerline of Briggs Road.

Section 7. This ordinance shall take effect 30 days after its adoption.

Jeff Stone, Chairman of the Board

I HEREBY CERTIFY that at a regular meeting of the Board of Supervisors of said County, held on **April 22, 2014**, the foregoing Ordinance consisting of seven (7) sections was adopted by said Board by the following vote:

AYES: Jeffries, Tavaglione, Stone, Benoit and Ashley  
NAYS: None  
ABSENT: None

Kecia Harper-Ihem, Clerk of the Board  
By: Cecilia Gil, Board Assistant



FOR BILLING INQUIRIES:  
 CALL (951) 368-7110  
 EMAIL: billinginquiry@pe.com

# enterprisemedia



THE PRESS-ENTERPRISE PE.com



WEEKLY



HS

e-MEDIA waves

LANDSOCAL

10	11	12	13	14	15	16	17	18	19	20
DATE	REFERENCE NUMBER	DESCRIPTION - OTHER COMMENTS/CHARGES	PRODUCT/ZONE	SIZE	BILLED UNITS	TIMES RUN	RATE	GROSS AMOUNT	NET AMOUNT	

05/04/14	01273958	ORDINANCE NO. 452.236						334.10	334.10
----------	----------	-----------------------	--	--	--	--	--	--------	--------

RECEIVED RIVERSIDE COUNTY  
 CLERK / BOARD OF SUPERVISORS  
 2014 MAY - 9 PM 1:52

*Transp.  
 3-78 of 04/22/14*

Invoice

<b>BALANCE</b>
334.10

SALES CONTACT INFORMATION		ADVERTISER INFORMATION			
1	25	6	7	2	
BILLING PERIOD	BILLED ACCOUNT NUMBER	ADVERTISER/CLIENT NUMBER	ADVERTISER/CLIENT NAME		
05/04/14	100141323	100141323	BOARD OF SUPERVISORS		

PLEASE DETACH AND RETURN THIS PORTION WITH YOUR REMITTANCE

2			ADVERTISER/CLIENT NAME		
			BOARD OF SUPERVISORS		
1	6	7	1	2	3
BILLING PERIOD	BILLED ACCOUNT NUMBER	ADVERTISER/CLIENT NUMBER	BILLING PERIOD	BILLED ACCOUNT NUMBER	ADVERTISER/CLIENT NUMBER
05/04/14	100141323	100141323			
23		24		3	
BALANCE		INVOICE NUMBER		TERMS OF PAYMENT	
334.10		I01273958		DUE UPON RECEIPT	



8 BILLING ACCOUNT NAME AND ADDRESS

9 REMITTANCE ADDRESS

\*COUNTY OF RIVERSIDE  
 BOARD OF SUPERVISORS  
 P.O. BOX 1147  
 RIVERSIDE, CA 92502

Press-Enterprise Company  
 POST OFFICE BOX 12009  
 RIVERSIDE, CA 92502-2209

# THE PRESS-ENTERPRISE

3450 Fourteenth Street  
Riverside, CA 92501-3878  
951-684-1200  
951-368-9018 FAX

## PROOF OF PUBLICATION (2010, 2015.5 C.C.P)

Publication(s): The Press-Enterprise

PROOF OF PUBLICATION OF

Ad Desc.: /

I am a citizen of the United States. I am over the age of eighteen years and not a party to or interested in the above entitled matter. I am an authorized representative of THE PRESS-ENTERPRISE, a newspaper in general circulation, printed and published daily in the County of Riverside, and which newspaper has been adjudicated a newspaper of general circulation by the Superior Court of the County of Riverside, State of California, under date of April 25, 1952, Case Number 54446, under date of March 29, 1957, Case Number 65673, under date of August 25, 1995, Case Number 267864, under date of February 4, 2013, Case Number RIC 1215735, under date of July 25, 2013, Case Number RIC 1305730, and under date of September 16, 2013, Case Number RIC 1309013; that the notice, of which the annexed is a printed copy, has been published in said newspaper in accordance with the instructions of the person(s) requesting publication, and not in any supplement thereof on the following dates, to wit:

05/04/2014

I certify (or declare) under penalty of perjury that the foregoing is true and correct.

Date: May 04, 2014  
At: Riverside, California



BOARD OF SUPERVISORS  
COUNTY OF RIVERSIDE  
P.O. BOX 1147  
RIVERSIDE, CA 92502

Ad Number: 0001273958-01

P.O. Number:

## Ad Copy:

BOARD OF SUPERVISORS OF THE COUNTY OF  
RIVERSIDE, STATE OF CALIFORNIA

ORDINANCE NO. 452.236

### AN ORDINANCE OF THE COUNTY OF RIVERSIDE AMENDING ORDINANCE NO. 452 RELATING TO PRIMA FACIE SPEED LIMITS

The Board of Supervisors of the County of Riverside ordains as follows:

Section 1. Section 2.2 of Ordinance No. 452, entitled "Thirty miles per hour," is hereby amended to add new subsections 27, 28, 29, and 30 to read as follows:

27. On Dutton Street between Noble Street and Bellflower Avenue, a total distance of approximately 1.00 miles, in the Cherry Valley area.
28. On Grand Avenue between a point 1,300 feet west of Noble Street to Bellflower Avenue, a total distance of approximately 1.25 miles, in the Cherry Valley area.
29. On High Street between Noble Street and Bellflower Avenue, a total distance of approximately 1.0 miles, in the Cherry Valley area.
30. On Vineland Street between Beaumont Avenue and Noble Street, a total distance of approximately 0.5 miles, in the Cherry Valley area.

Section 2. Section 2.3 of Ordinance No. 452, entitled "Thirty-Five miles per hour," is hereby amended to add new subsections 122 and 123 to read as follows:

122. On 41st Avenue between Washington Street and Adams Street, a total distance of approximately 1.0 miles, in the Bermuda Dunes area.
123. On Jonathan Avenue between Brookside Avenue and Bridges Street, a total distance of approximately 1.10 miles, in the Cherry Valley area.
124. On Los Alamos Road between a point 660 feet west of Crawford Canyon Road (City of Murrieta city limit) and Briggs Road, a total distance of approximately 1.3 miles, in the Murrieta area.

Section 3. Section 2.4 of Ordinance No. 452, entitled "Forty miles per hour," is hereby amended to add new subsection 141 and 142 to read as follows:

141. On Blackburn Road between La Sierra Avenue and McAllister Street, a total distance of approximately 0.92 miles, in the Lake Mathews area.
142. On Noble Street between Brookside Avenue and Oak Glen Road, a total distance of approximately 1.0 miles, in the Cherry Valley area.

Section 4. Section 2.5 of Ordinance No. 452, entitled "Forty-Five miles per hour," is hereby amended to add new subsections 162 and 163 to read as follows:

162. On Campbell Ranch Road between Temescal Canyon Road and Indian Truck Trail, a total distance of approximately 1.5 miles, in the Temescal Canyon area.
163. On Orchard Street between Beaumont Avenue and Noble Street, a total distance of approximately 0.5 miles, in the Cherry Valley area.

Section 5. Section 2.6 of Ordinance 452, entitled "Fifty miles per hour," is hereby amended to add new subsections 75, 76 and 77 to read as follows:

75. On De Palma Road between Indian Truck Trail and a point 1,750 feet east of Sanjago Canyon Road, a total distance of approximately 0.48 miles, in the Temescal Canyon area.
76. On the full width of Leon Road between Baxter Road and Keller Road and the easterly half of Leon Road between Keller Road and Scott Road, a total distance of approximately 2.0 miles, in the Murrieta area.
77. On Pico Avenue between Ellis Avenue and San Jacinto Avenue, a total distance of 1.0 miles, in the Nuevo area.

Section 6. Subsection 121 of Section 2.4 of Ordinance 452 adopted on May 3, 2011, pursuant to Ordinance No. 452.229, is repealed in its entirety. Subsection 121 of Section 2.4 established a forty miles per hour speed limit on Los Alamos Road between a point 660 feet west of Crawford Canyon Road and the centerline of Briggs Road.

Section 7. This ordinance shall take effect 30 days after its adoption.

Jeff Stone, Chairman of the Board

I HEREBY CERTIFY that at a regular meeting of the Board of Supervisors of said County, held on April 22, 2014, the foregoing Ordinance consisting of seven (7) sections was adopted by said Board by the following vote:

AYES: Jeffries, Tavaglione, Stone, Benoit and Ashley  
NAYS: None  
ABSENT: None

Kecia Harper-Ihem, Clerk of the Board  
By: Cecilia Gil, Board Assistant

# The Desert Sun

mydesert.com

750 N. Gene Autry Trail  
 Palm Springs, CA 92262  
 Billing Inquiries: (866) 875-0854  
 Main Office: (760) 322-8889

## ADVERTISING INVOICE/STATEMENT

Make Checks payable to DESERT SUN PUBLISHING CO.  
 P.O. Box 677368 Dallas, TX 75267-7368  
 A finance charge of 1.5% per month (18% Annually) will be  
 added to balances not paid by the 20th.

RIV06900000000000000000000049404770097261610820

95

RIVERSIDE COUNTY-BOARD OF SUP.  
 PO BOX 1147  
 RIVERSIDE CA 92502-1147

Customer No.	Invoice No.
RIV069	0004940477
For the Period	Thru
03/31/14	05/04/14
<b>Due Date</b>	<b>Amount Due</b>
05/19/14	9,726.16
<b>AMOUNT PAID</b>	

PLEASE RETURN THIS TOP SECTION WITH PAYMENT IN THE  
 ENCLOSED ENVELOPE AND INCLUDE YOUR CUSTOMER NUMBER  
 ON REMITTANCE.

Date	EDT	Class	Description	Times Run	Col	Depth	Total Size	Rate	Amount
0331			BALANCE FORWARD						3,706.04
0406	CLS	0001	CECILIA NO 0552 NOTICE O	6	2	188.00	2256.00		1,235.52
0409	CLS	0001	CECILIA NO 0563 BOARD OF	2	2	67.00	268.00		152.06
0410	CLS	0001	CECILIA NO 0566 NOTICE O	2	2	92.00	368.00		206.56
0410	CLS	0001	CECILIA NO 0567 NOTICE O	4	2	99.00	792.00		437.64
0411	CLS	0001	CECILIA NO 0578 NOTICE O	2	2	130.00	520.00		289.40
0420	CLS	0001	CECILIA GIL NO 0630 NOTICE O	4	2	632.00	5056.00		2,761.52
0504	CLS	0001	CECILIA NO 0732 BOARD OF	2	2	107.00	428.00		239.26
0504	CLS	0001	CECILIA NO 0733 BOARD OF	2	2	104.00	416.00		232.72
0504	CLS	0001	CECILIA NO 0734 BOARD OF	2	2	46.00	184.00		106.28
0504	CLS	0001	CECILIA NO 0735 NOTICE O	2	2	162.00	648.00		359.16
									<i>Transp. 3-78 of 04/22/14</i>
Current	Over 30 Days	Over 60 Days	Over 90 Days	Over 120 Days	<b>Total Due</b>				
6,020.12	2,686.88	1,019.16	.00	.00	<b>9,726.16</b>				
Contract Type	Contract Qnty.	Expiration Date	Current Usage	Total Used	Quantity Remaining	Salesperson			
						OPEN 0030			

The Advertiser shall make payment within 15 days of the billing date indicated on Company's statement, and, in the event that it fails to make payment within such time, Company may reject advertising copy and / or immediately cancel this contract and Advertiser agrees to indemnify Company for all expenses incurred in connection with the collection of amounts payable under this contract, including but not limited to collection fees, attorney's fees and court costs. If this agreement is cancelled due to Advertiser's failure to make timely payment, Company may rebill the Advertiser for the outstanding balance due at the open or earned contract rate, whichever is applicable.

**TO ENSURE PROPER CREDIT, PLEASE RETURN THE TOP SECTION AND INCLUDE YOUR CUSTOMER NUMBER ON REMITTANCE.**

Customer Number	Name	Invoice Number	Amount Paid
RIV069	RIVERSIDE COUNTY-BOARD OF SUP.	0004940477	

The Desert Sun  
750 N Gene Autry Trail  
Palm Springs, CA 92262  
760-778-4578 / Fax 760-778-4731

## Certificate of Publication

State Of California ss:  
County of Riverside

**Advertiser:**

RIVERSIDE COUNTY-BOARD OF SUP.  
4080 LEMON ST  
RIVERSIDE CA 925013

2000434235

I am over the age of 18 years old, a citizen of the United States and not a party to, or have interest in this matter. I hereby certify that the attached advertisement appeared in said newspaper (set in type not smaller than non pariel) in each and entire issue of said newspaper and not in any supplement thereof on the following dates, to wit:

Newspaper: .The Desert Sun

5/4/2014

I acknowledge that I am a principal clerk of the printer of The Desert Sun, printed and published weekly in the City of Palm Springs, County of Riverside, State of California. The Desert Sun was adjudicated a newspaper of general circulation on March 24, 1988 by the Superior Court of the County of Riverside, State of California Case No. 191236.

I declare under penalty of perjury that the foregoing is true and correct. Executed on this 4th day of May, 2014 in Palm Springs, California.

Declarant's Signature

No 0732  
BOARD OF SUPERVISORS OF THE COUNTY  
OF RIVERSIDE, STATE OF CALIFORNIA

**ORDINANCE NO. 452.236**

AN ORDINANCE OF THE COUNTY OF  
RIVERSIDE AMENDING ORDINANCE NO. 452  
RELATING TO PRIMA FACIE SPEED LIMITS

The Board of Supervisors of the County of Riverside ordains as follows:

Section 1. Section 2.2 of Ordinance No. 452, entitled "Thirty miles per hour," is hereby amended to add new subsections 27, 28, 29, and 30 to read as follows:

"27. On Dutton Street between Noble Street and Bellflower Avenue, a total distance of approximately 1.00 miles, in the Cherry Valley area.

28. On Grand Avenue between a point 1,300 feet west of Noble Street to Bellflower Avenue, a total distance of approximately 1.25 miles, in the Cherry Valley area.

29. On High Street between Noble Street and Bellflower Avenue, a total distance of approximately 1.0 miles, in the Cherry Valley area.

30. On Vineland Street between Beaumont Avenue and Noble Street, a total distance of approximately 0.5 miles, in the Cherry Valley area.

Section 2. Section 2.3 of Ordinance No. 452, entitled "Thirty-Five miles per hour," is hereby amended to add new subsections 122 and 123 to read as follows:

"122. On 41st Avenue between Washington Street and Adams Street, a total distance of approximately 1.0 miles, in the Bermuda Dunes area.

123. On Jonathan Avenue between Brookside Avenue and Bridges Street, a total distance of approximately 1.10 miles, in the Cherry Valley area.

124. On Los Alamos Road between a point 660 feet west of Crawford Canyon Road (City of Murrieta city limit) and Briggs Road, a total distance of approximately 1.3 miles, in the Murrieta area.

Section 3. Section 2.4 of Ordinance No. 452, entitled "Forty miles per hour," is hereby amended to add new subsection 141 and 142 to read as follows:

"141. On Blackburn Road between La Sierra Avenue and McAllister Street, a total distance of approximately 0.92 miles, in the Lake Mathews area.

142. On Noble Street between Brookside Avenue and Oak Glen Road, a total distance of approximately 1.0 miles, in the Cherry Valley area.

Section 4. Section 2.5 of Ordinance No. 452, entitled "Forty-Five miles per hour," is hereby amended to add new subsections 162 and 163 to read as follows:

"162. On Campbell Ranch Road between Temescal Canyon Road and Indian Truck Trail, a total distance of approximately 1.5 miles, in the Temescal Canyon area.

163. On Orchard Street between Beaumont Avenue and Noble Street, a total distance of approximately 0.5 miles, in the Cherry Valley area.

Section 5. Section 2.6 of Ordinance 452, entitled "Fifty miles per hour," is hereby amended to add new subsections 75, 76 and 77 to read as follows:

"75. On De Palma Road between Indian Truck Trail and a point 1,750 feet east of Santiago Canyon Road, a total distance of approximately 0.48 miles, in the Temescal Canyon area.

76. On the full width of Leon Road between Baxter Road and Keller Road and the easterly end of Leon Road between Keller Road and Scott Road, a total distance of approximately 2.0 miles, in the Murrieta area.

77. On Pico Avenue between Ellis Avenue and San Jacinto Avenue, a total distance of 1.0 miles, in the Nuevo area.

Section 6. Subsection 121 of Section 2.4 of Ordinance 452 adopted on May 3, 2011, pursuant to Ordinance No. 452.229, is repealed in its entirety. Subsection 121 of Section 2.4 established a forty miles per hour speed limit on Los Alamos Road between a point 660 feet west of Crawford Canyon Road and the centerline of Briggs Road.

Section 7. This ordinance shall take effect 30 days after its adoption.

Jeff Stone, Chairman of the Board

I HEREBY CERTIFY that at a regular meeting of the Board of Supervisors of said County, held on April 22, 2014, the foregoing Ordinance consisting of seven (7) sections was adopted by said Board by the following vote:

AYES: Jeffries, Tavaglione, Stone, Benoit and Ashley  
NAYS: None  
ABSENT: None

Kecia Harper-Ihem, Clerk of the Board  
By: Cecilia Gil, Board Assistant

Published: 5/4/14