

SUBMITTAL TO THE BOARD OF SUPERVISORS  
COUNTY OF RIVERSIDE, STATE OF CALIFORNIA

504B



FROM: TLMA - Transportation Department

SUBMITTAL DATE:  
May 8, 2014

SUBJECT: Additions to and Exclusions from the County Maintained Road System . All Districts

RECOMMENDED MOTION: That the Board of Supervisors:

1. Approve additions to, and exclusions from, the County Maintained Road System
2. Adopt Resolution No. 2014-100 establishing mileage of County Maintained road miles pursuant to Section 2121 of Streets and Highways Code.

FORM APPROVED COUNTY COUNSEL  
 BY: *[Signature]* DATE: 4/21/14  
 DALE A. GARDNER  
 Departmental Concurrence

REVIEWED BY EXECUTIVE OFFICE  
 DATE: 5/15/14  
 Tina Grande

*[Signature]*  
 Juan C. Perez  
 Director of Transportation and Land Management  
 Patricia Romo  
 Assistant Director of Transportation

MPH:bh  
(Continued on Attached Page)

MINUTES OF THE BOARD OF SUPERVISORS

On motion of Supervisor Jeffries, seconded by Supervisor Tavaglione and duly carried, IT WAS ORDERED that the above matter is approved as recommended.

Ayes: Jeffries, Tavaglione, Stone and Benoit  
 Nays: None  
 Absent: Ashley  
 Date: May 20, 2014  
 xc: Transp.

Kecia Harper-Ihem  
 Clerk of the Board  
 By: *[Signature]*  
 Deputy

Prev. Agn. Ref.

District: All

Agenda Number:

3-42

**SUBMITTAL TO THE BOARD OF SUPERVISORS, COUNTY OF RIVERSIDE, STATE OF CALIFORNIA**

**FORM 11:** Additions to and Exclusions from the County Maintained Road System. All Districts

**DATE:** May 8, 2014

**PAGE:** 2 of 2

**BACKGROUND:**

**Summary**

Section 2121 of Street and Highways Code provides that in May of each year, each county shall submit to the State of California Department of Transportation any additions to, or deletions from, its mileage of County maintained roads. Changes reflect additions, deletions, corrections, or modifications to County maintained road mileage due to development and annexations.

Summary

Corrected Mileage April 1, 2013	2,184.15
Mileage Added	<u>13.95</u>
	Sub-total 2198.10
Mileage Deleted	<u>(4.57)</u>
	Sub-total 2193.53
Mileage Changes	<u>4.30</u>
New Mileage April 1, 2014	2197.83
<b>Total increase in County Maintained Road Miles</b>	<b>13.68</b>

**ATTACHEMENTS:**

- A. Resolution No. 2014-100
- B. Exhibit A
- C. Exhibit B



2 **RESOLUTION NO. 2014-100**

3 **RESOLUTION OF THE BOARD OF SUPERVISORS OF THE COUNTY OF RIVERSIDE**  
4 **ESTABLISHING MILEAGE OF MAINTAINED COUNTY ROADS**  
5 **PURSUANT TO SECTION 2121 OF STREET AND HIGHWAYS CODE**

6 **WHEREAS**, Section 2121 of the Street and Highways Code provides that each County  
7 annually shall submit to the California State Department of Transportation any additions to; or  
8 exclusions from; its mileage of each route added or excluded; and,

9 **WHEREAS**, the California State Department of Transportation certified in May 2013 to the  
10 California State Controller that the total mileage of County maintained roads in Riverside County was  
11 2,184.15 miles; and,

12 **WHEREAS**, the County now finds that the total mileage of County maintained roads is  
13 2,197.83;

14 **NOW THEREFORE, BE IT RESOLVED** by the Board of Supervisors of the County of  
15 Riverside, State of California, in regular session assembled on May 20, 2014 that the mileage of  
16 County maintained roads be as graphically shown on a set of maps entitled "County Maintained Road  
17 System", Riverside County, April 1, 2014, marked Exhibit "A", and as detailed by termini and length of  
18 each route in a tabulation entitled "Tabulation of County Maintained Road System", April 1, 2014,  
19 marked Exhibit "B", both of which are on file in the office of the Clerk of the Board of Supervisors and  
20 both of which are, by this reference, incorporated in and made a part hereof with the same effect as if  
21 they were physically attached thereto; and,

22 **BE IT FURTHER RESOLVED** that a true copy of Resolution No. 2014-100 duly certified by the  
23 Clerk of the Board, accompanied by true copies of said Exhibits "A" and "B", be transmitted to the  
24 California State Department of Transportation by the Transportation Department of Riverside County.  
25

FORM APPROVED COUNTY COUNSEL  
BY Dale A. Gardner  
DATE 5/21/14

RESOLUTION NO. 2014-100

RESOLUTION OF THE BOARD OF SUPERVISORS OF THE COUNTY OF RIVERSIDE  
ESTABLISHING MILEAGE OF MAINTAINED COUNTY ROADS  
PURSUANT TO SECTION 2121 OF STREET AND HIGHWAYS CODE


ROLL CALL:

Ayes: Jeffries, Tavaglione, Stone and Benoit  
Nays: None  
Absent: Ashley

The foregoing is certified to be a true copy of a resolution duly adopted by said Board of Supervisors on the date therein set forth.

KECIA HARPER-IHEM, Clerk of said Board

By



Deputy

1  
2  
3  
4  
5  
6  
7  
8  
9  
10  
11  
12  
13  
14  
15  
16  
17  
18  
19  
20  
21  
22  
23  
24  
25  
26

**MAPS OF**

**COUNTY MAINTAINED ROAD SYSTEM  
RIVERSIDE COUNTY**

**APRIL 1, 2014**

**EXHIBIT "A"**



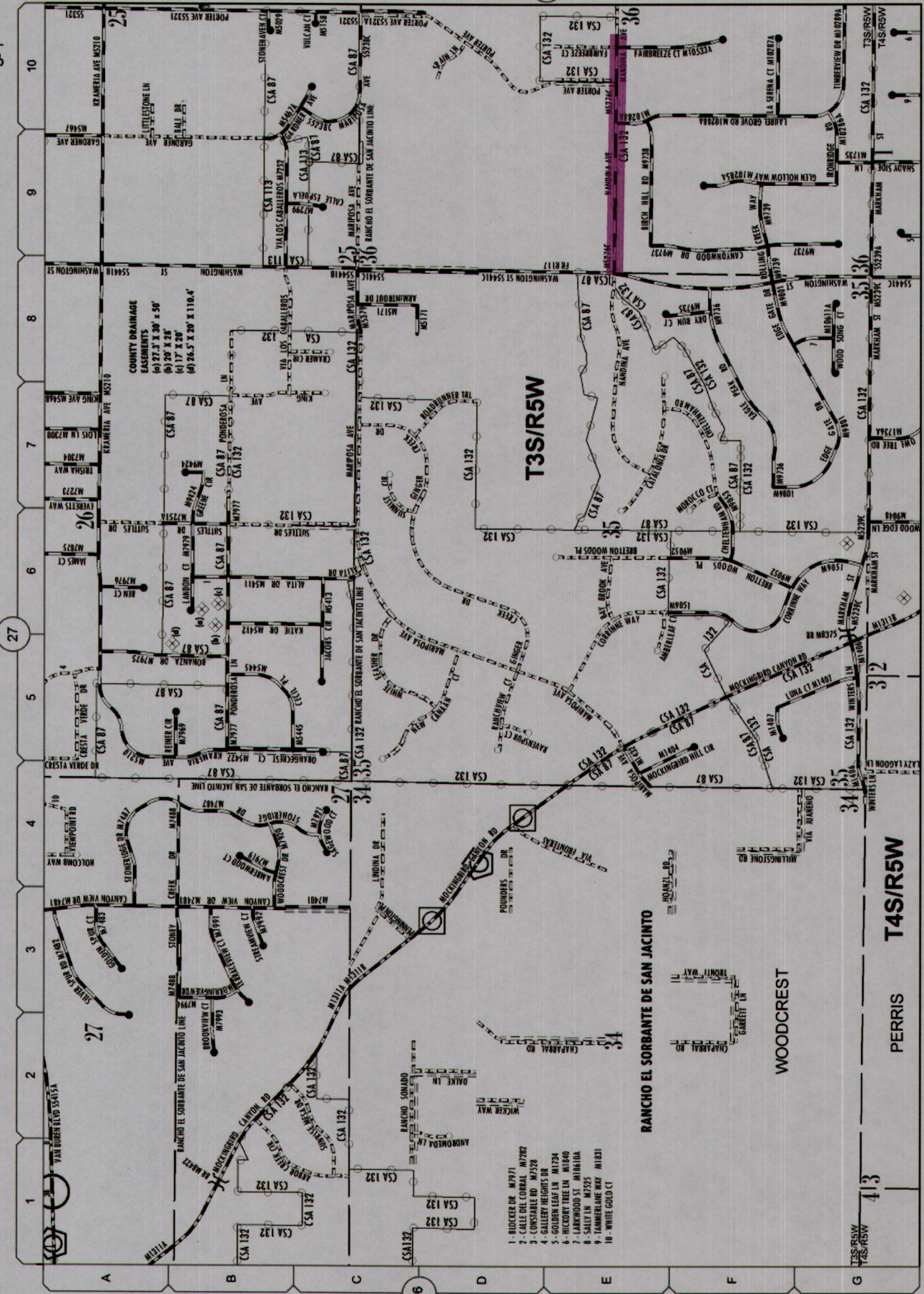
10

030  
 030  
 030  
 030  
 030

030  
 030  
 030







Change(s) to County  
Maintained System

Date: 5/16/2013

Page No: 15V42

Scale: See Attached

Road Book Page: 028

Item No: 01

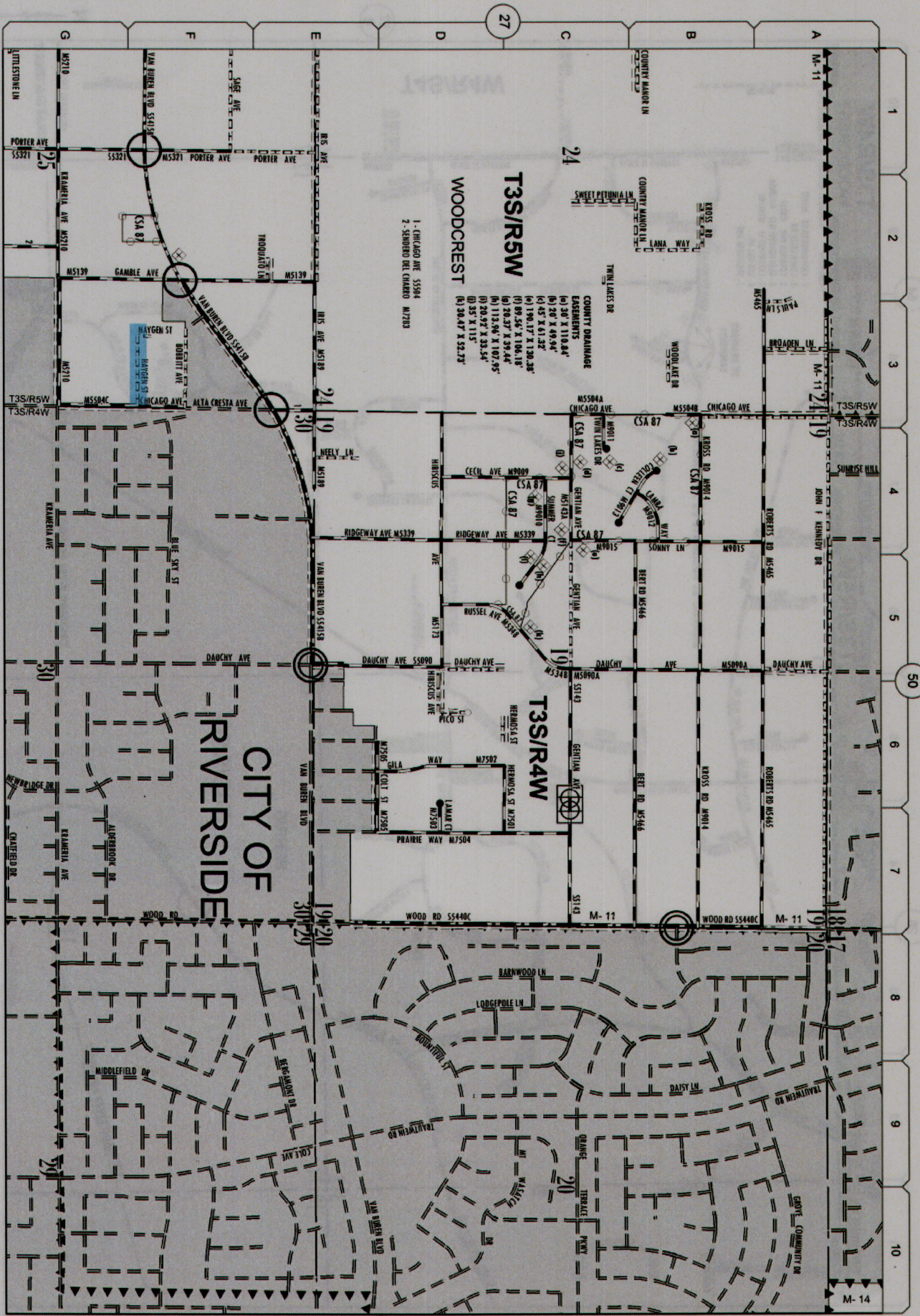
28

57  
A

32

April 14, 2014





**Deletion(s) to County  
Maintained System**

Date: 5/22/2013

Page No: 15V/24

Scale: See Attached

Road Book Page: 053

Item No: 02

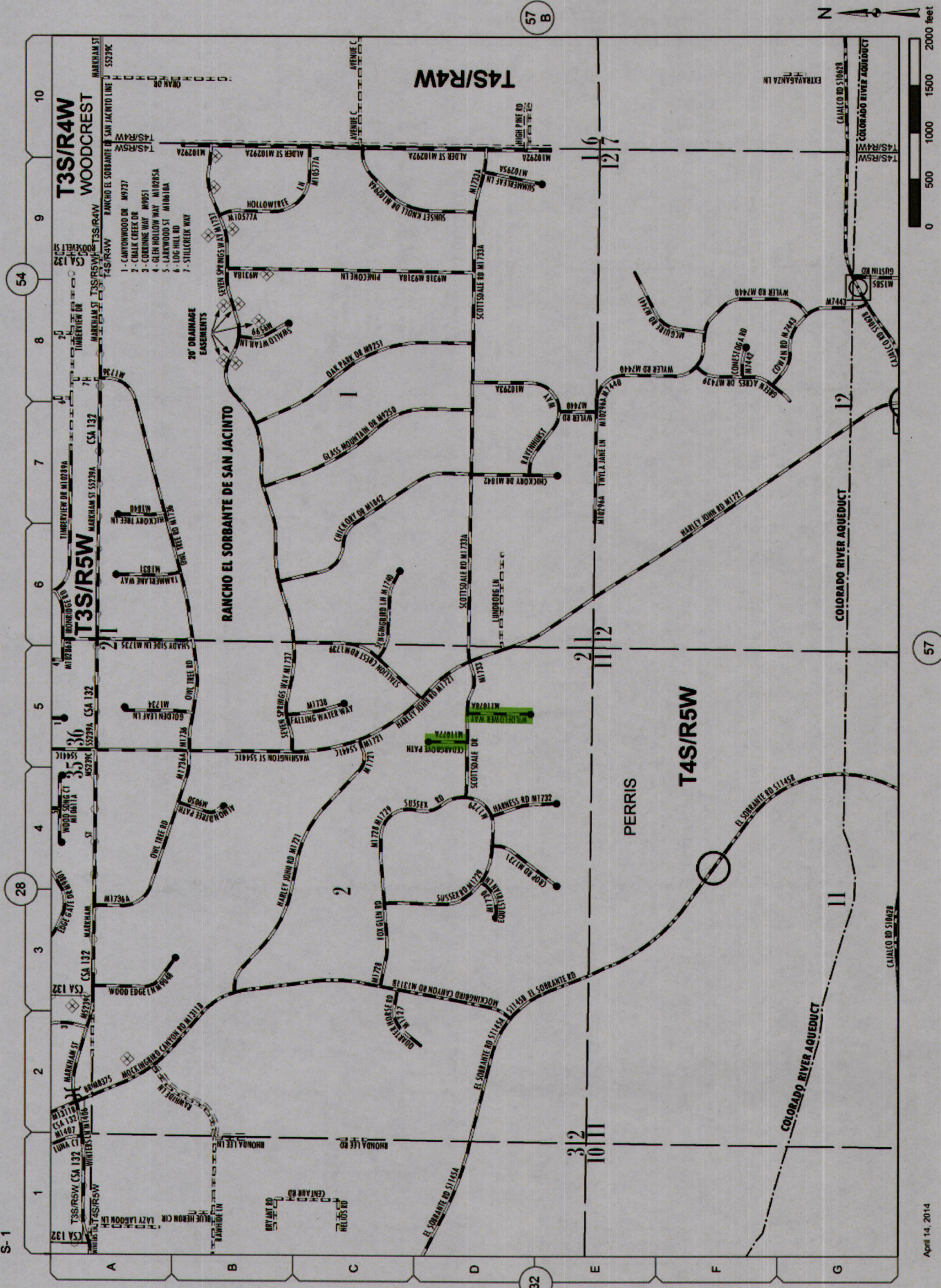
April 14, 2014

54

0 500 1000 1500 2000 feet

53





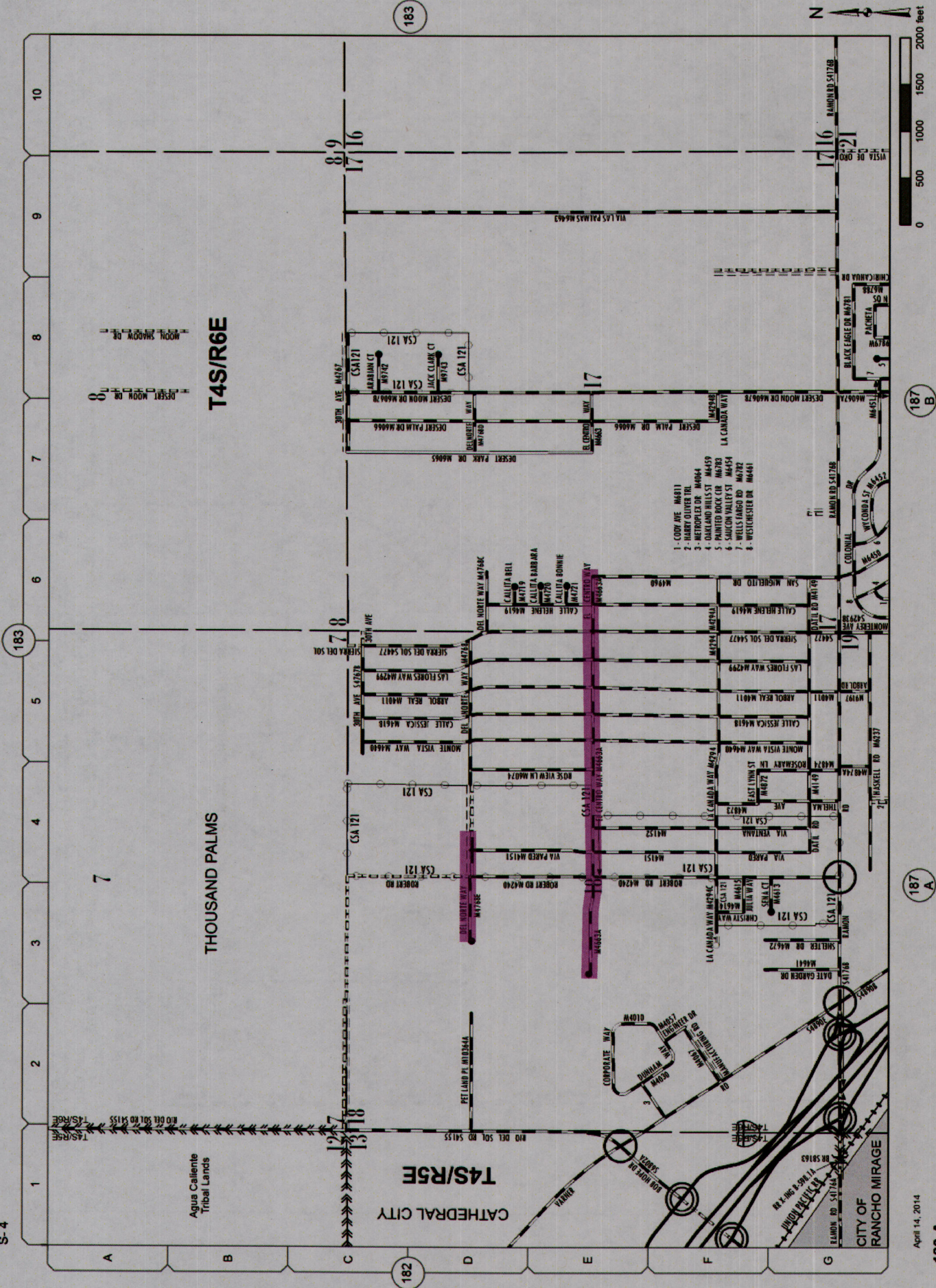
Addition(s) to County  
Maintained System

Date:	5/23/2013
Page No:	15V42
Scale:	See Attached
Road Book Page:	057A
Item No:	03









Change(s) to County  
Maintained System

Date:	6/5/2013
Page No:	17V52
Scale:	See Attached
Road Book Page:	183A
Item No:	04



Change(s) to County  
Maintained System

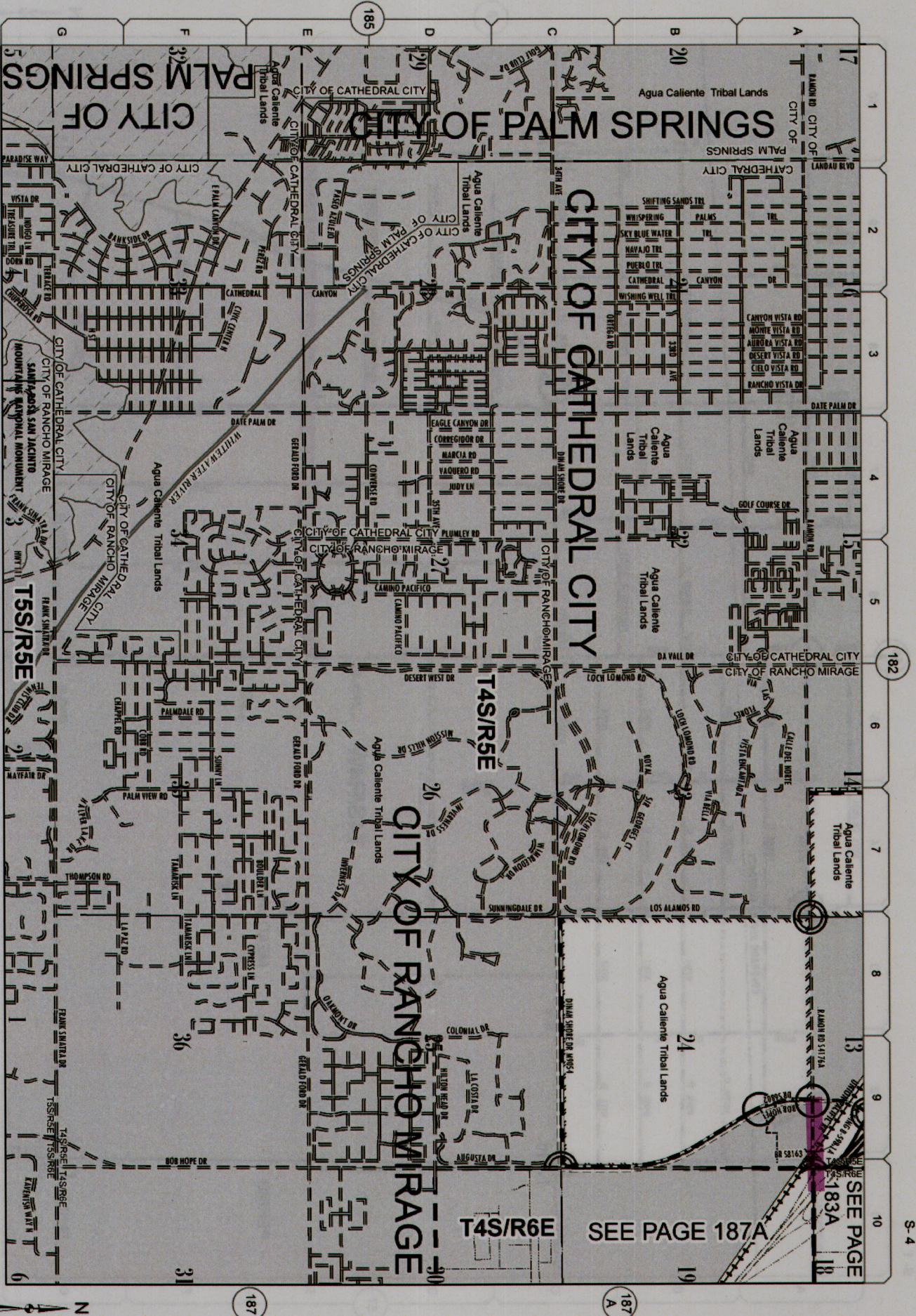
Date: 6/5/2013

Page No: 17V51

Scale: See Attached

Road Book Page: 186

Item No: 05



April 14, 2014

189

0 1000 2000 3000 4000 feet

186







Change(s) to County  
Maintained System

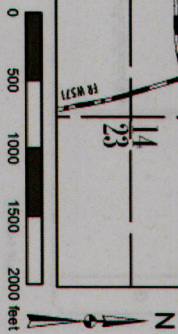
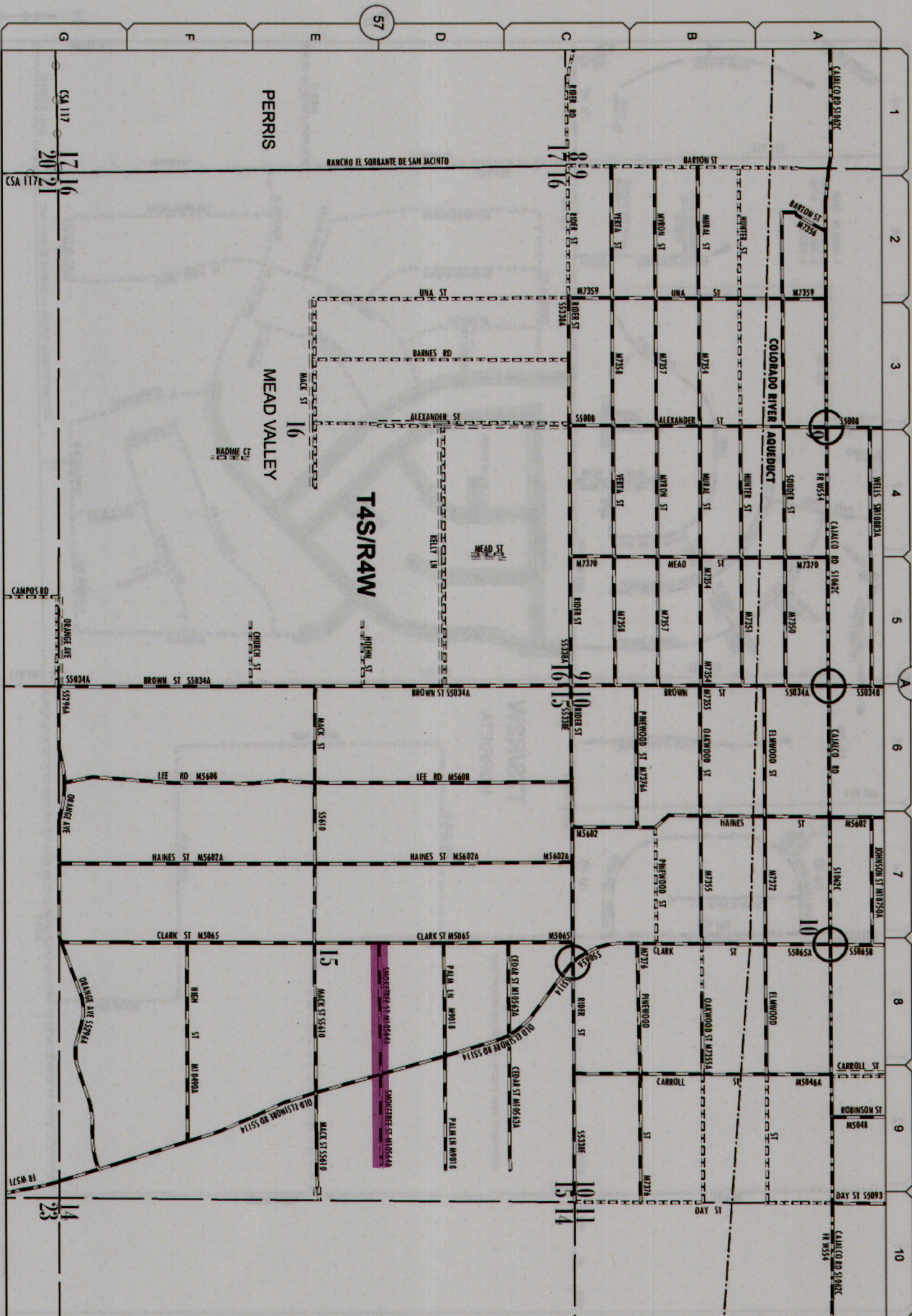
Date: 7/23/2013

Page No: 15V53

Scale: See Attached

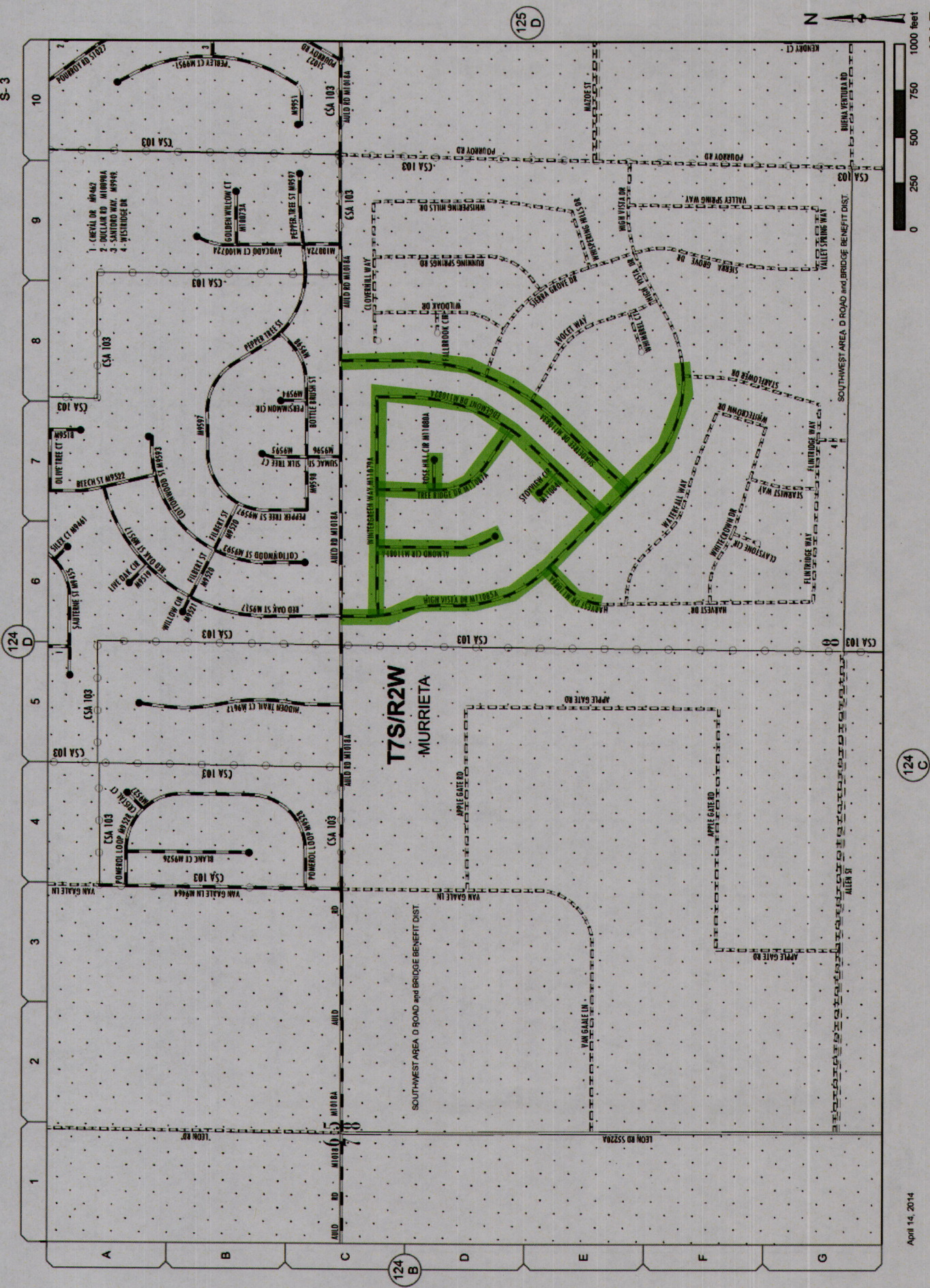
Road Book Page: 058B

Item No: 07



April 14, 2014  
58-B





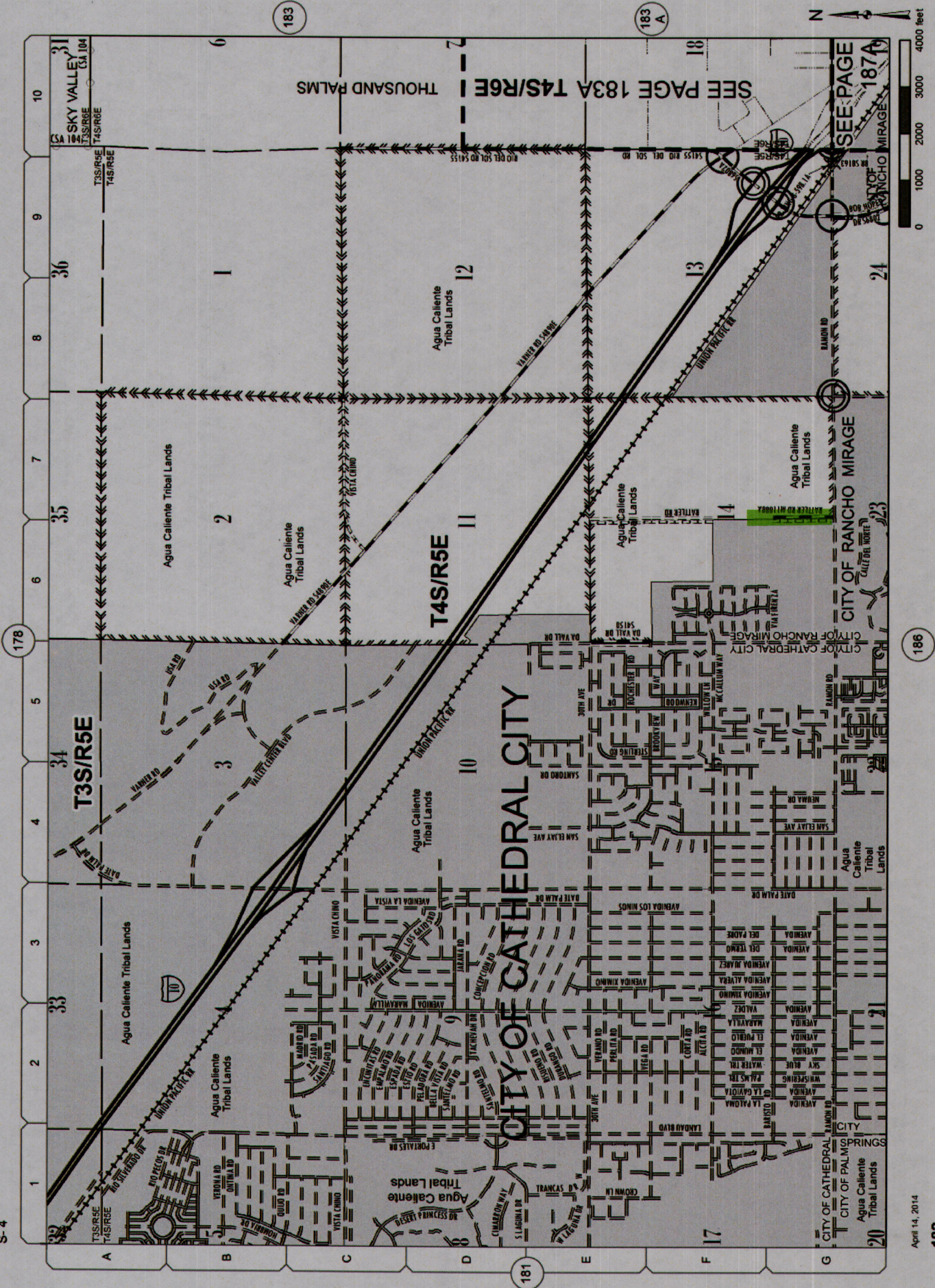
**Addition(s) to County  
Maintained System**

Date:	7/30/2013
Page No:	15W34
Scale:	See Attached
Road Book Page:	124E
Item No:	08









Addition(s) to County  
Maintained System

Date: 2/5/2014

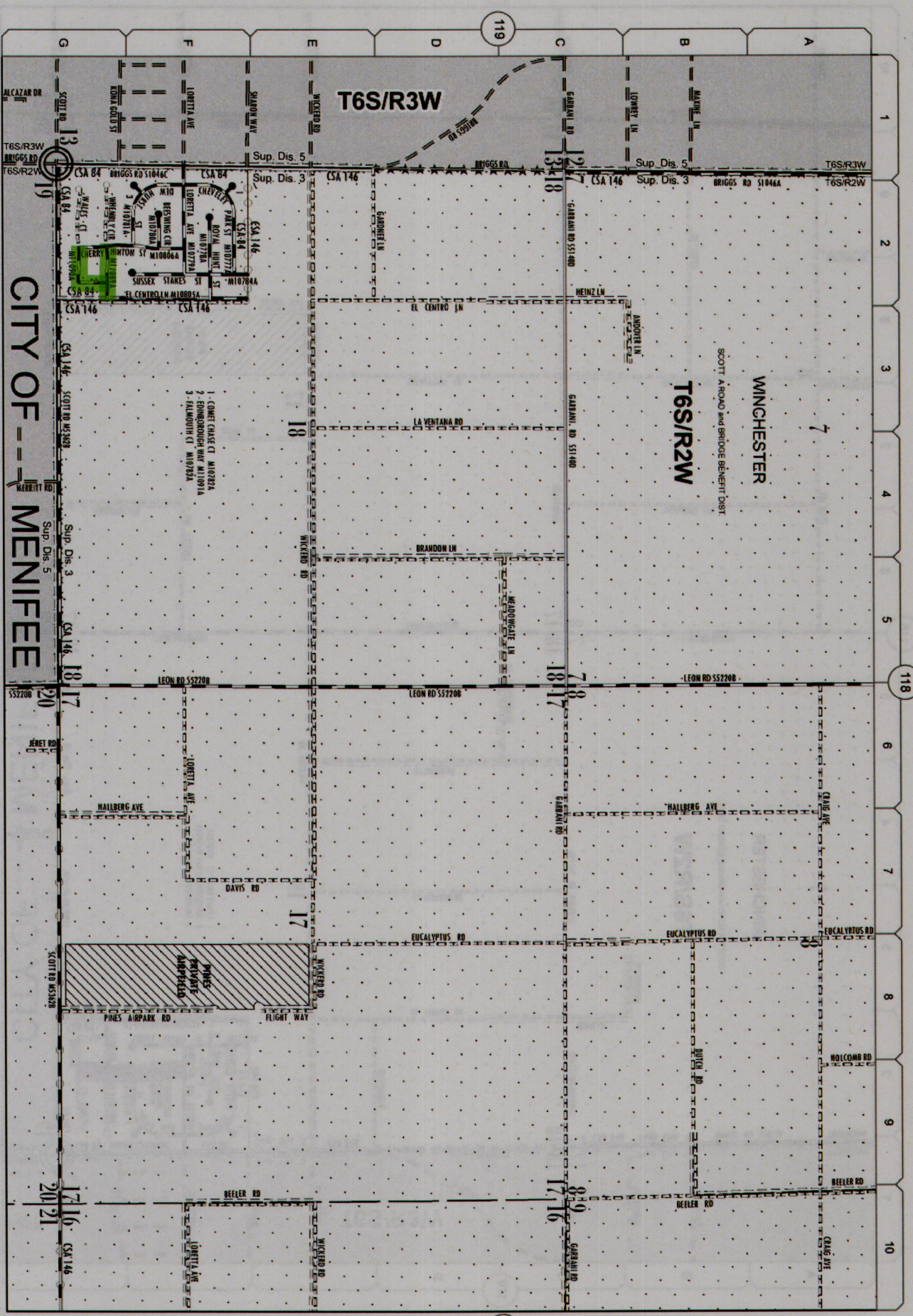
Page No: 17V51

Scale: See Attached

Road Book Page: 182

Item No: 10





Date: 9/17/2013

Page No: 15V24

Scale: See Attached

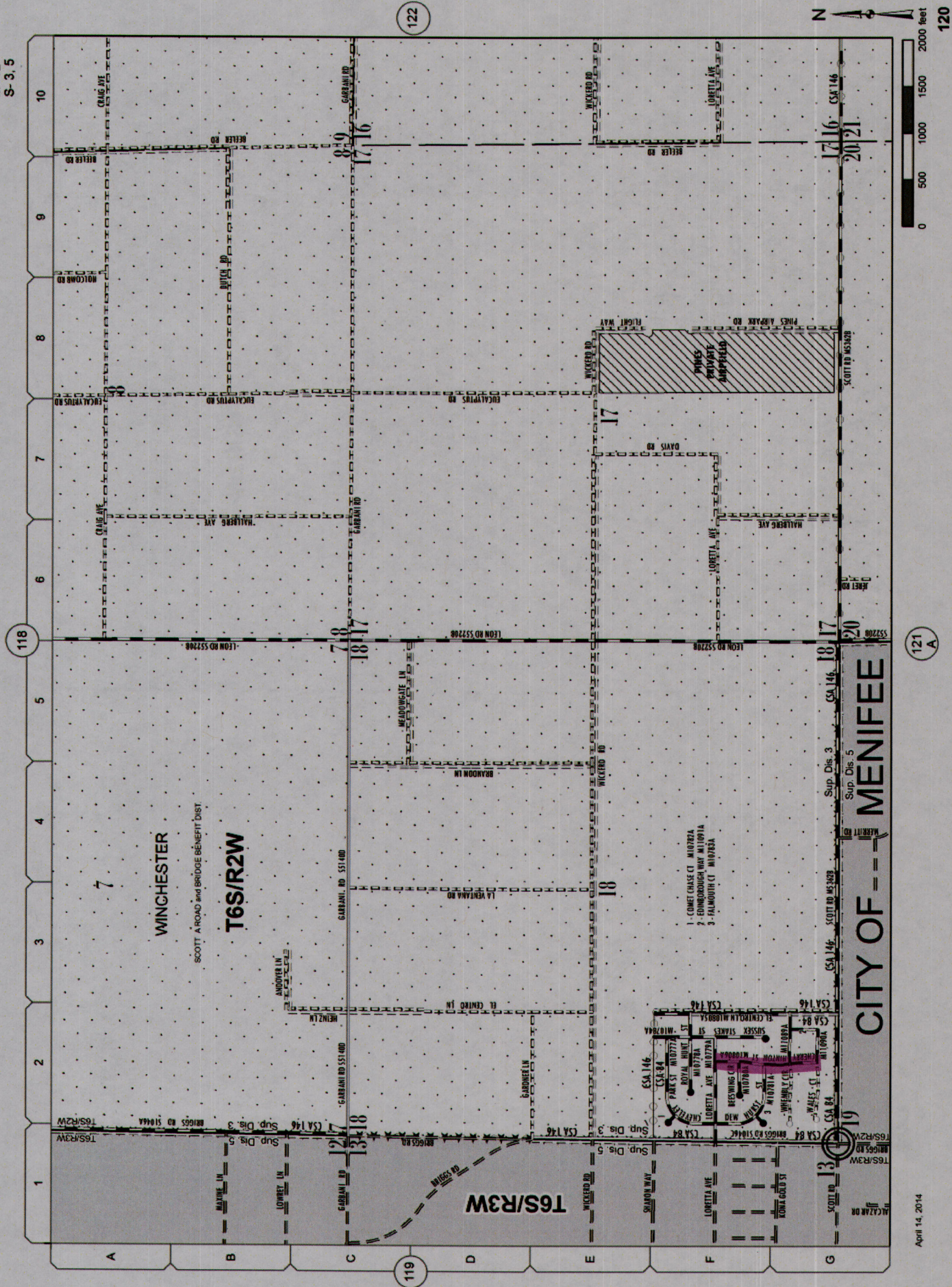
Road Book Page: 120

Item No: 11

April 14, 2014

**CITY OF MENIFEE**





Change(s) to County  
Maintained System

Date: 9/17/2013

Page No: 15V24

Scale: See Attached

Road Book Page: 120

Item No: 11



Addition(s) to County  
Maintained System

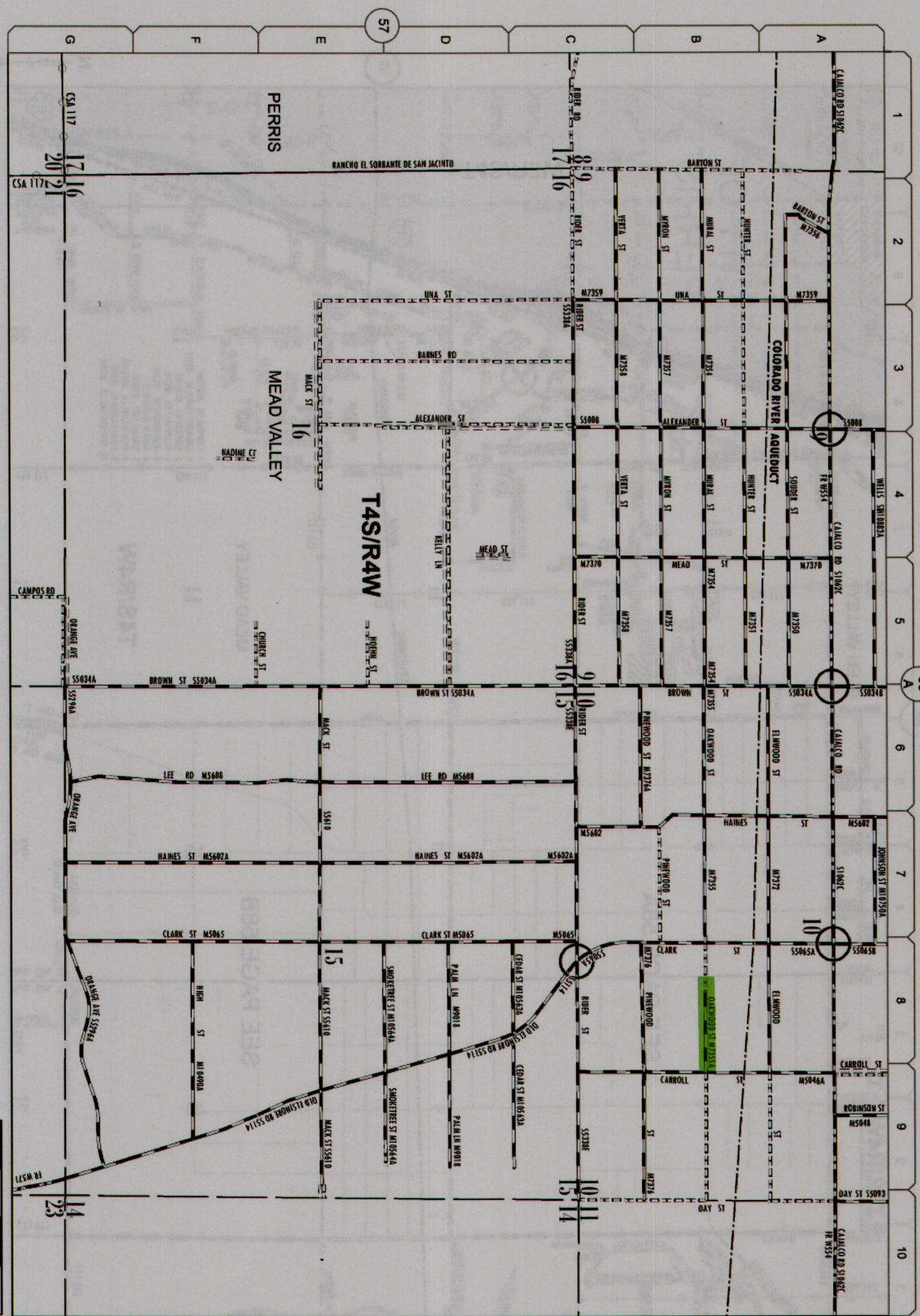
Date: 1/29/2014

Page No: 15V43

Scale: See Attached

Road Book Page: 058B

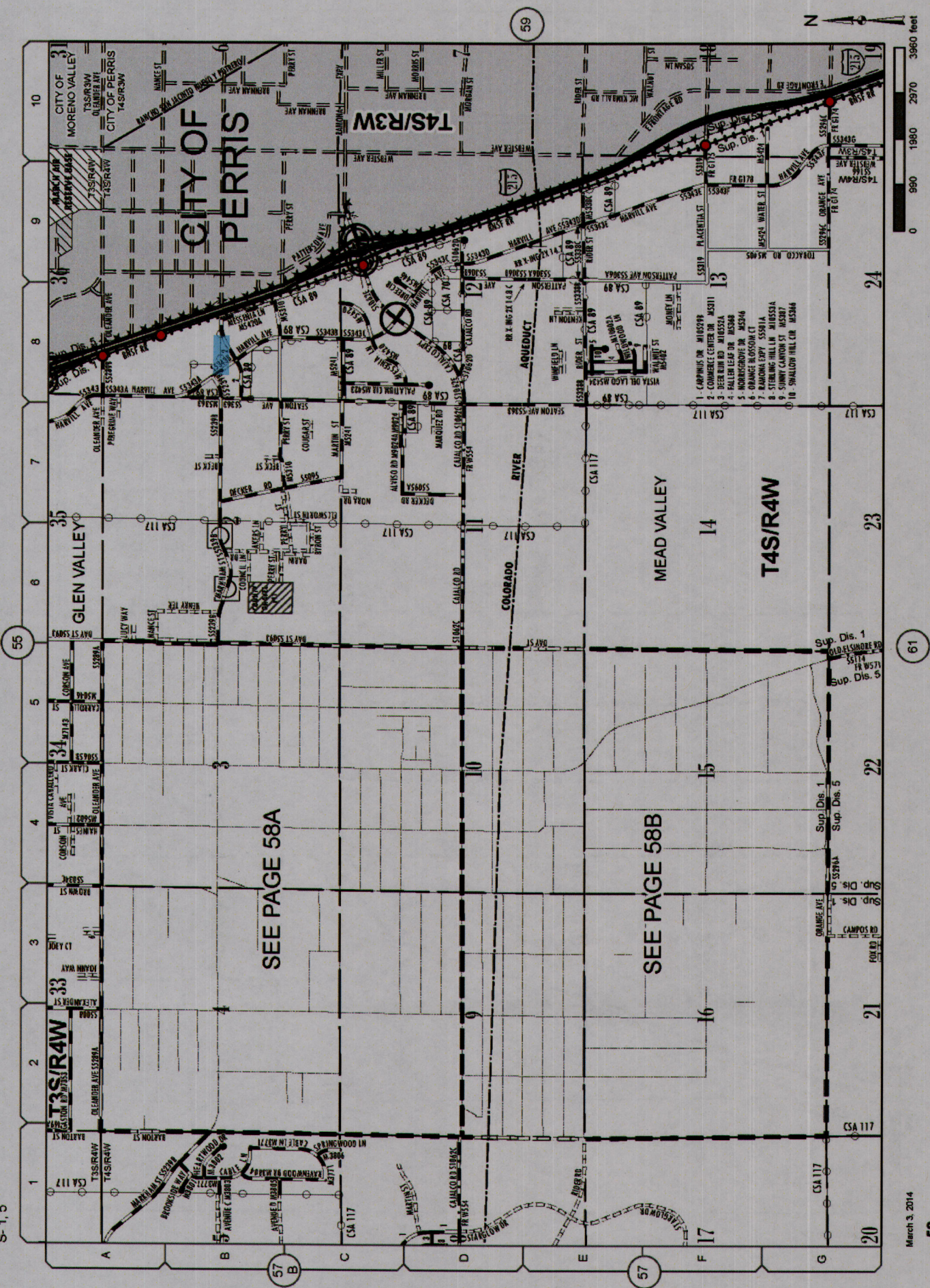
Item No: 12



58

58





Date:	1/29/2014
Page No:	15V43
Scale:	See Attached
Road Book Page:	058
Item No:	13



Deletion(s) to County  
Maintained System

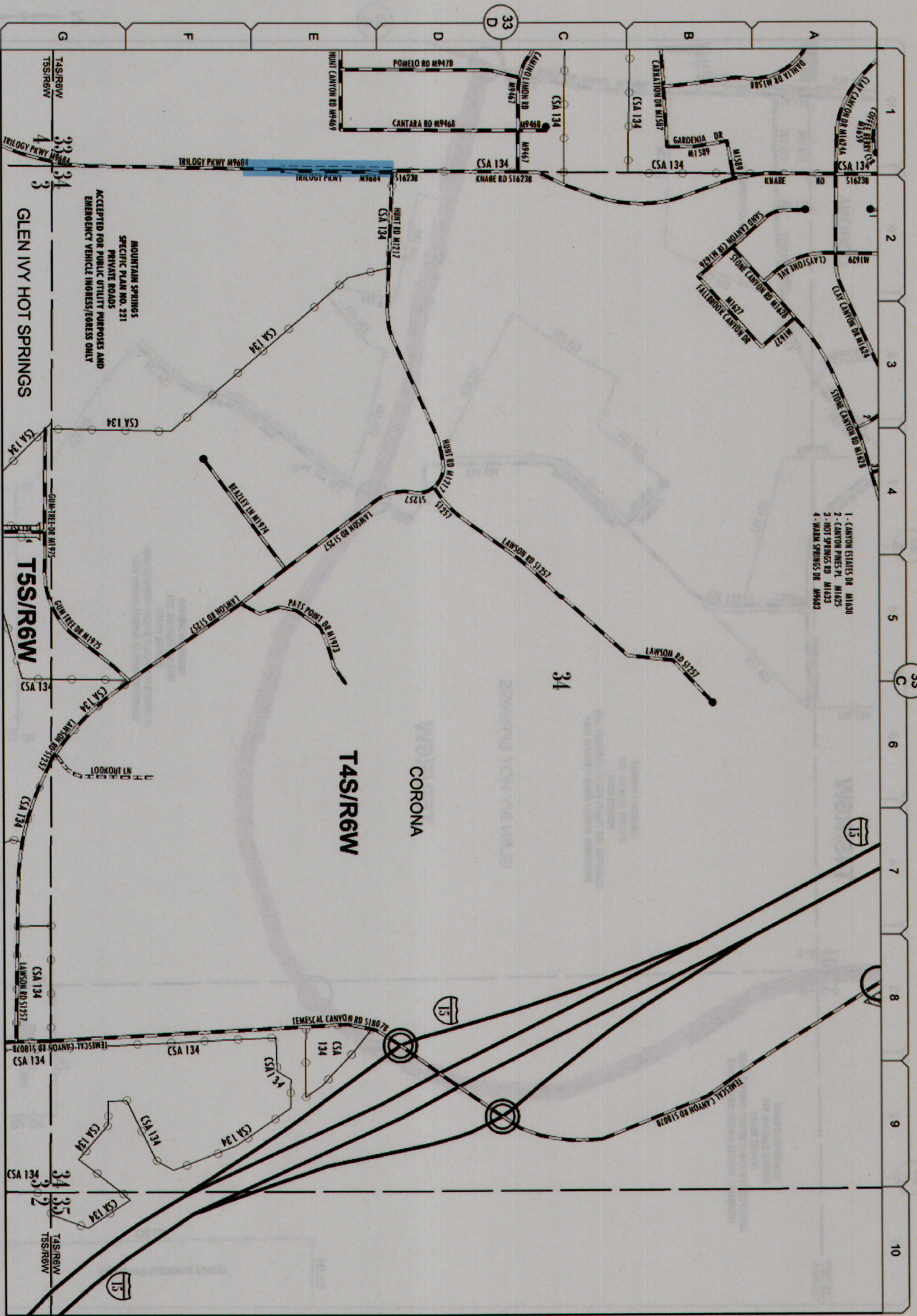
Date: 1/29/2014

Page No: 15V51

Scale: See Attached

Road Book Page: 033E

Item No: 14



April 14, 2014

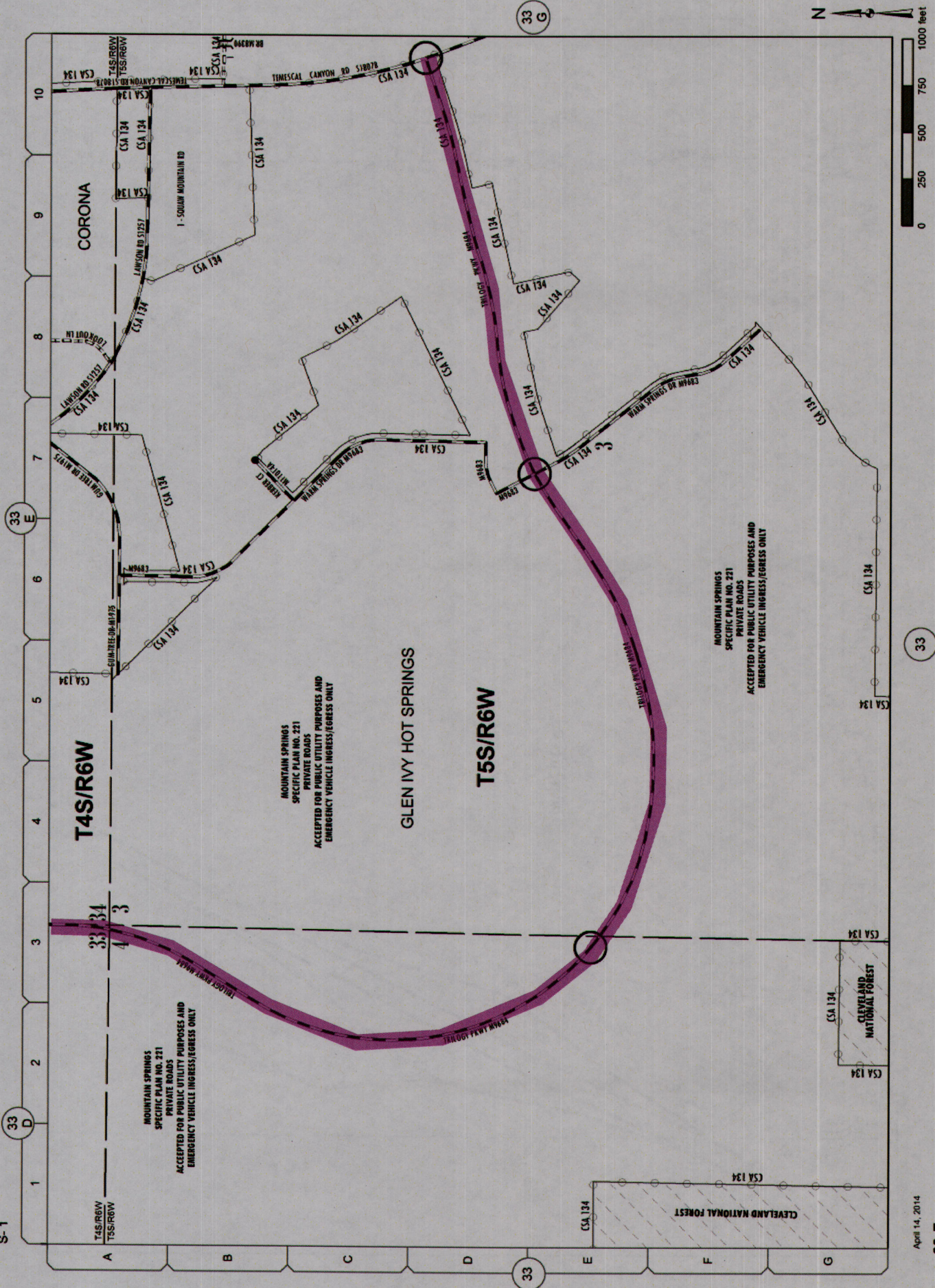
33 F

33

M-11  
S-1

33-E

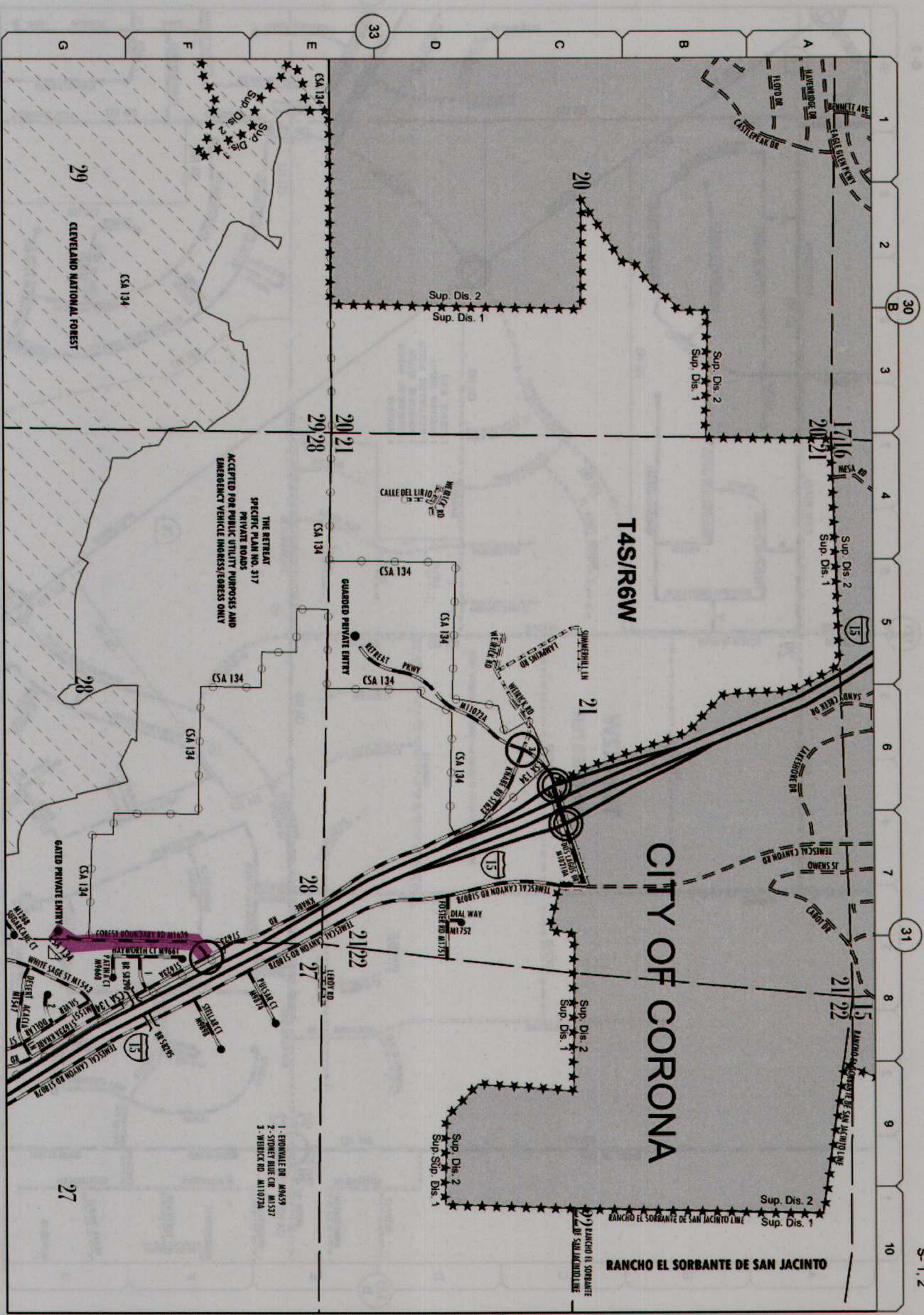




Change(s) to County  
Maintained System

Date:	1/29/2014
Page No:	15V51
Scale:	See Attached
Road Book Page:	033F
Item No:	14





**Change(s) to County  
Maintained System**

Date: 1/29/2014

Page No: 14V55

Scale: See Attached

Road Book Page: 033A

Item No: 15

April 14, 2014

33

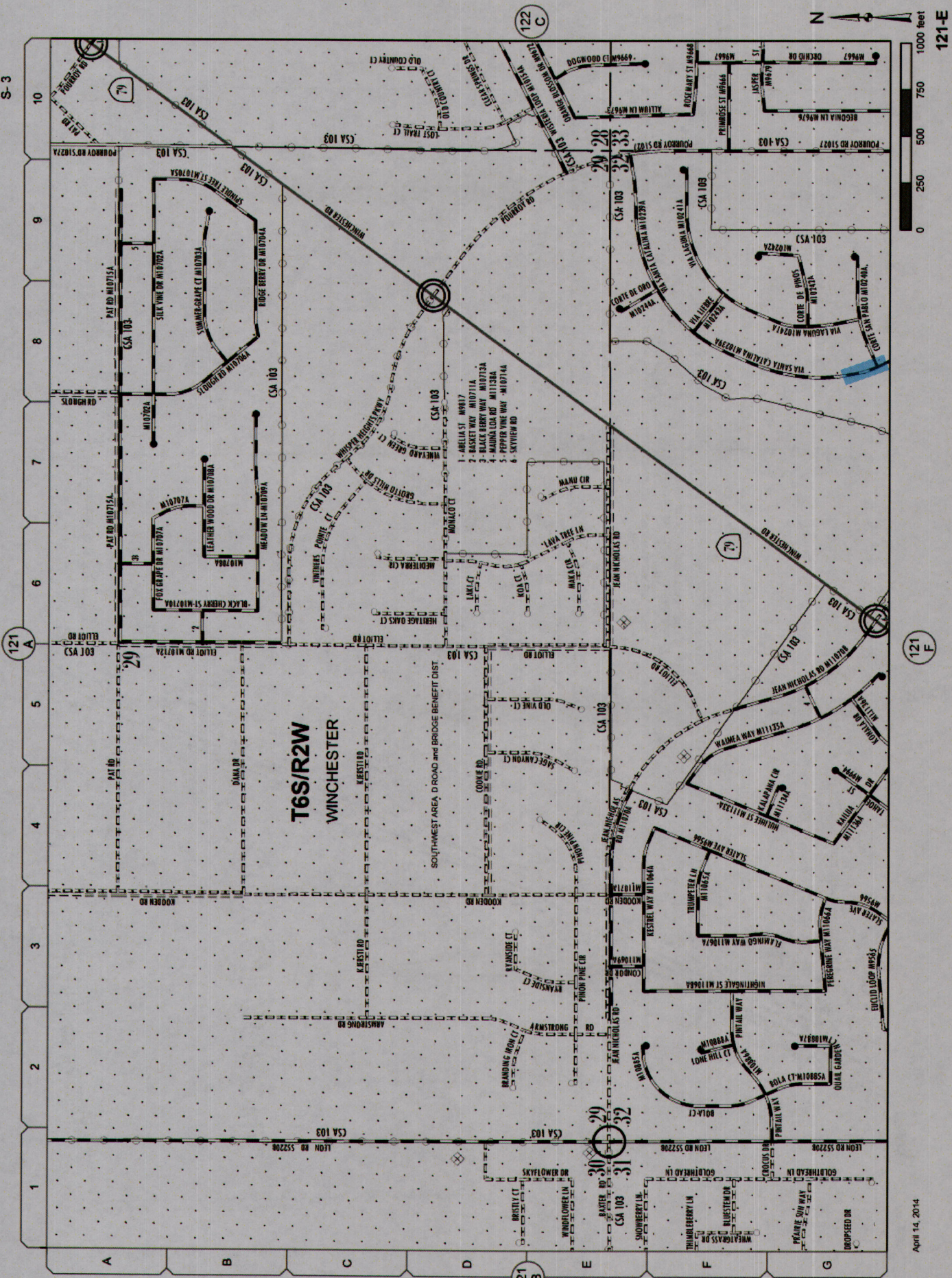
33 B

33 C

33

33-A





Deletion(s) to County  
Maintained System

Date: 1/30/2014

Page No: 15W24

Scale: See Attached

Road Book Page: 121E

Item No: 16



Change(s) to County  
Maintained System

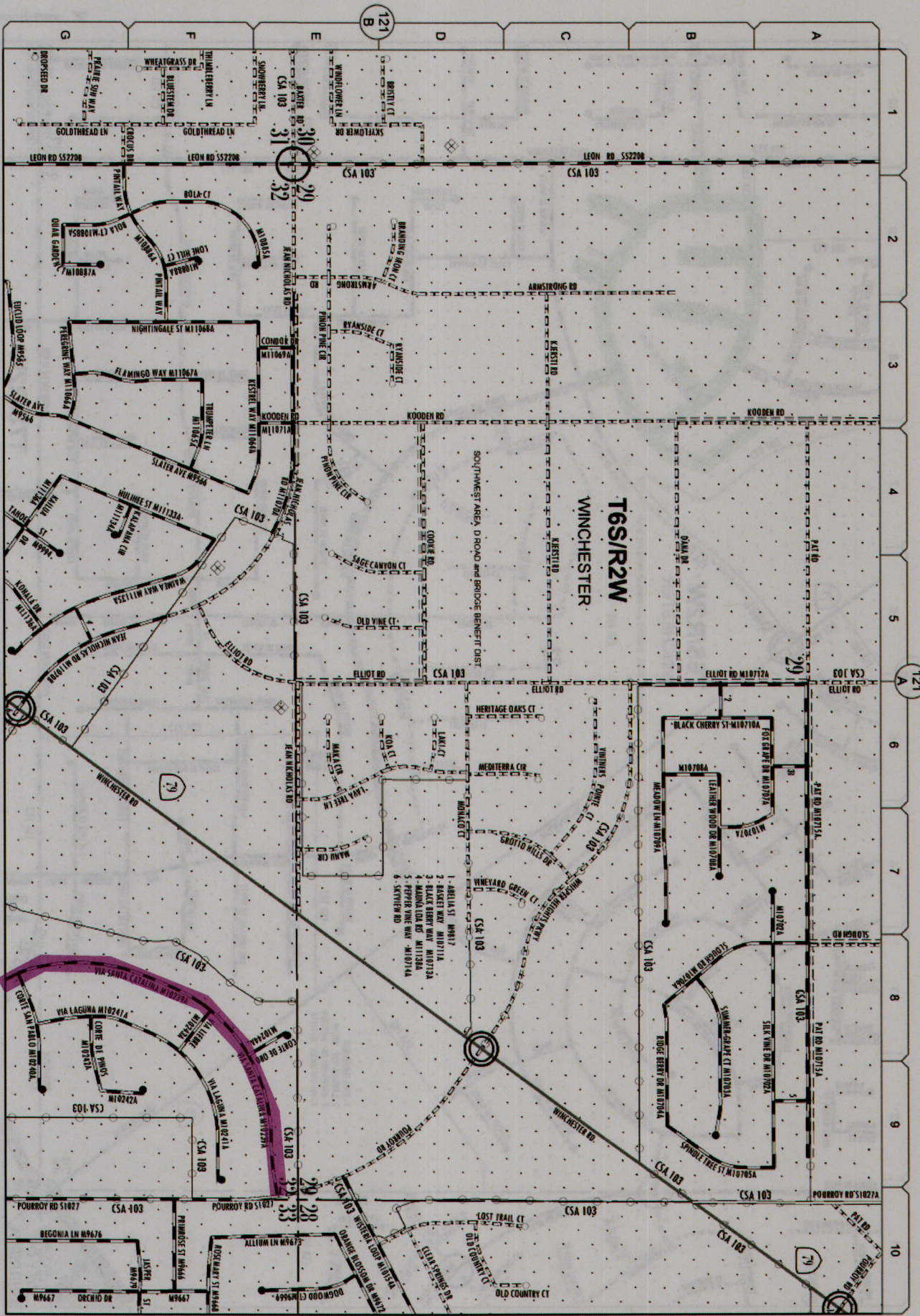
Date: 1/30/2014

Page No: 15W24

Scale: See Attached

Road Book Page: 121E

Item No: 16

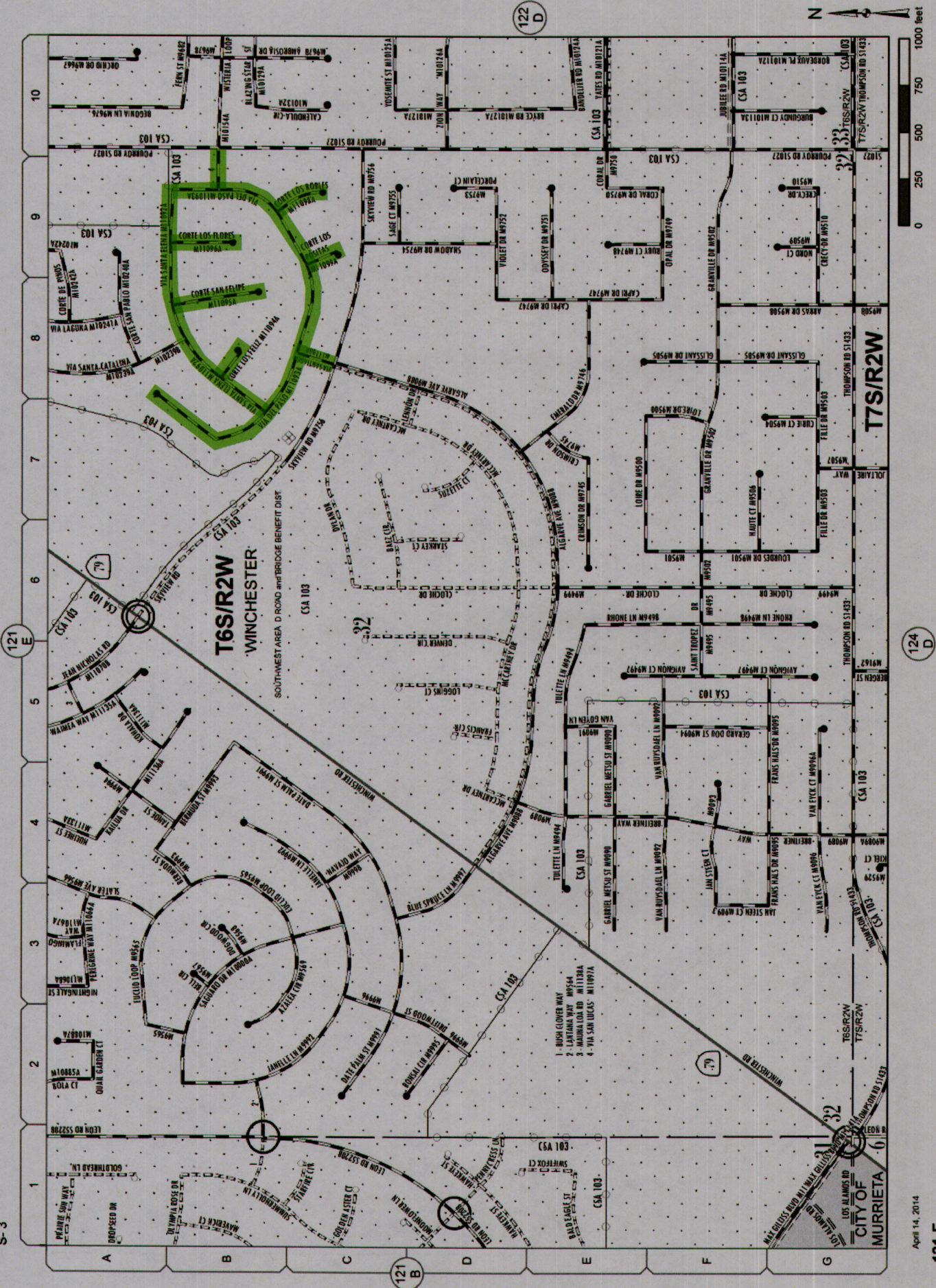


April 14, 2014

M-12  
S-3

121-E  
1000 feet





**Addition(s) to County  
Maintained System**

Date:	1/30/2014
Page No:	15W24
Scale:	See Attached
Road Book Page:	121F
Item No:	16



### Change(s) to County Maintained System

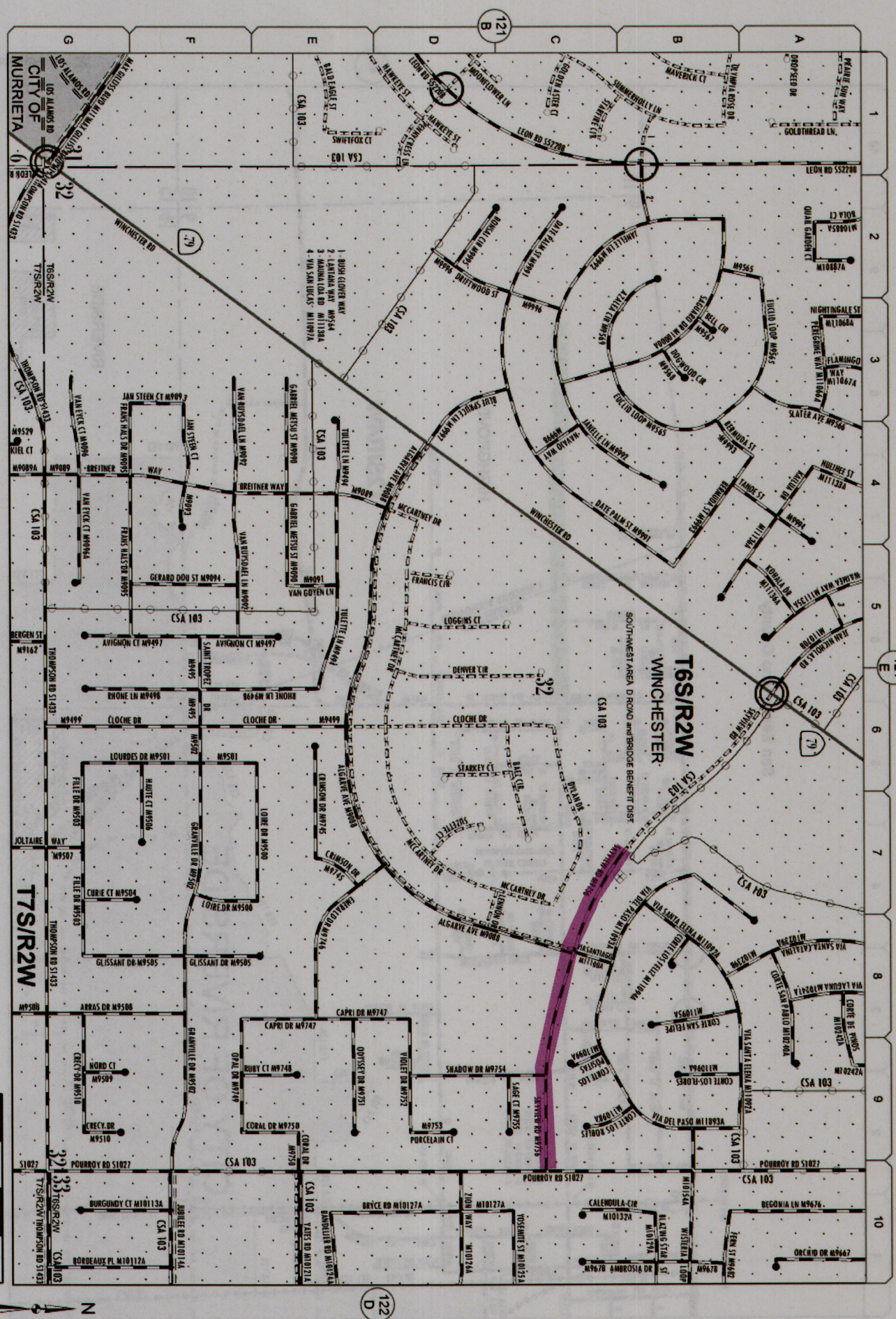
Date: 1/30/2014

Page No: 15W24

Scale: See Attached

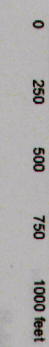
Road Book Page: 121F

Item No: 16



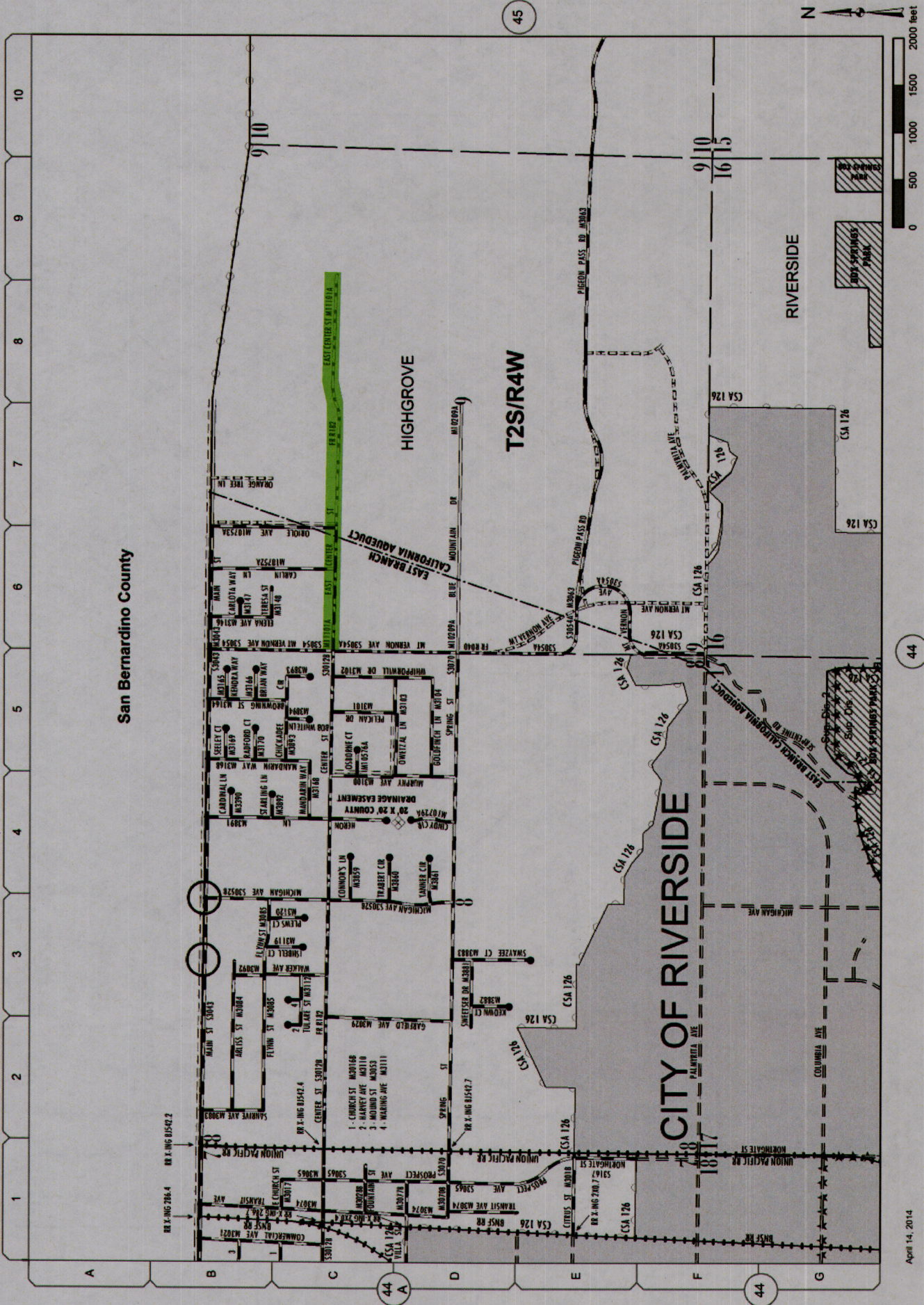
April 14, 2014

124 D



122 D





Addition(s) to County  
Maintained System

Date: 1/30/2014

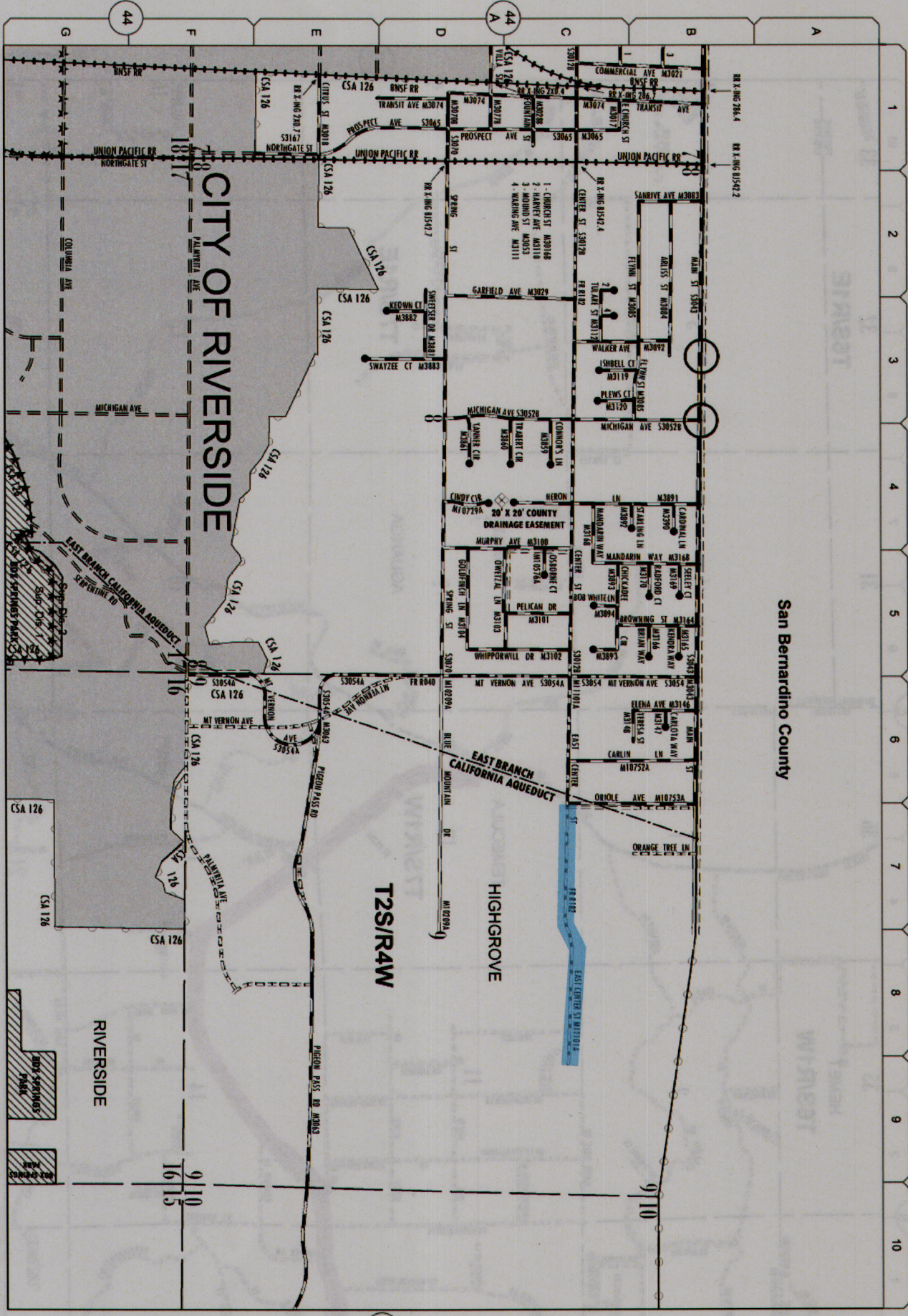
Page No: 15V22

Scale: See Attached

Road Book Page: 044B

Item No: 17





**Deletion(s) to County  
Maintained System**

Date: 1/30/2014

Page No: 15V/22

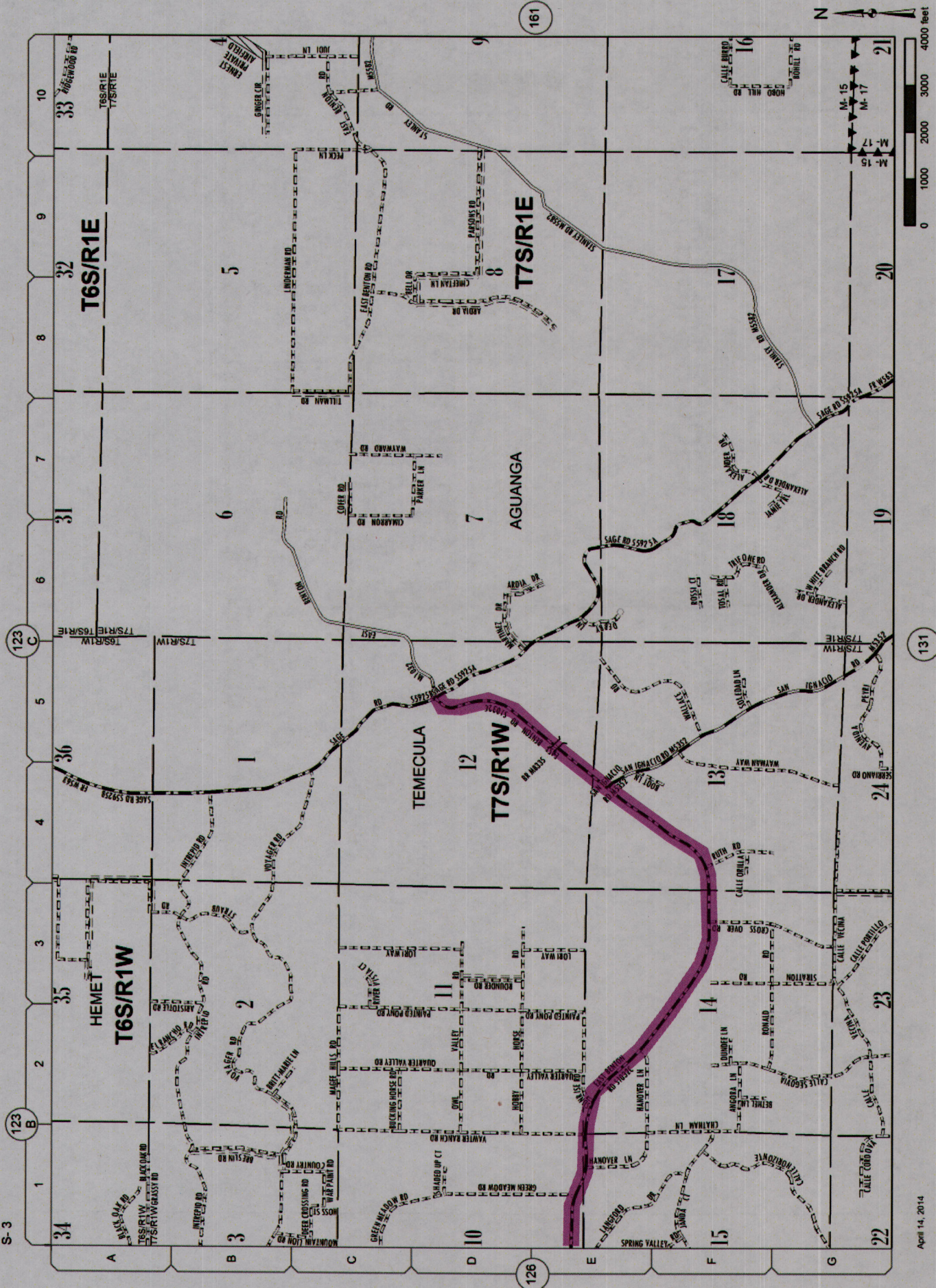
Scale: See Attached

Road Book Page: 044B

Item No: 17

April 14, 2014  
44-B





Change(s) to County  
Maintained System

Date:	1/30/2014
Page No:	15W00
Scale:	See Attached
Road Book Page:	127
Item No:	18



Change(s) to County  
Maintained System

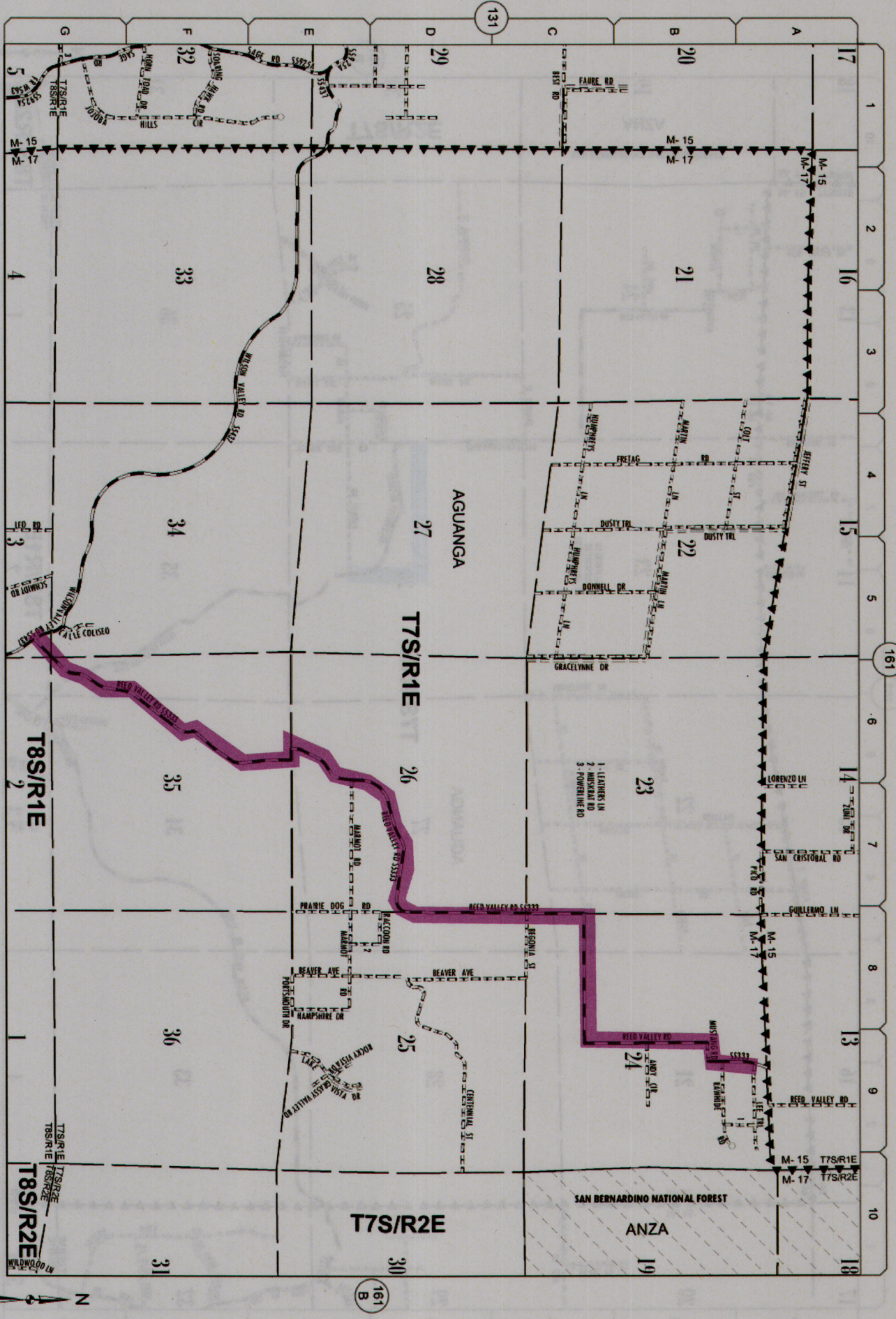
Date: 2/4/2014

Page No: 16W00

Scale: See Attached

Road Book Page: 161A

Item No: 19



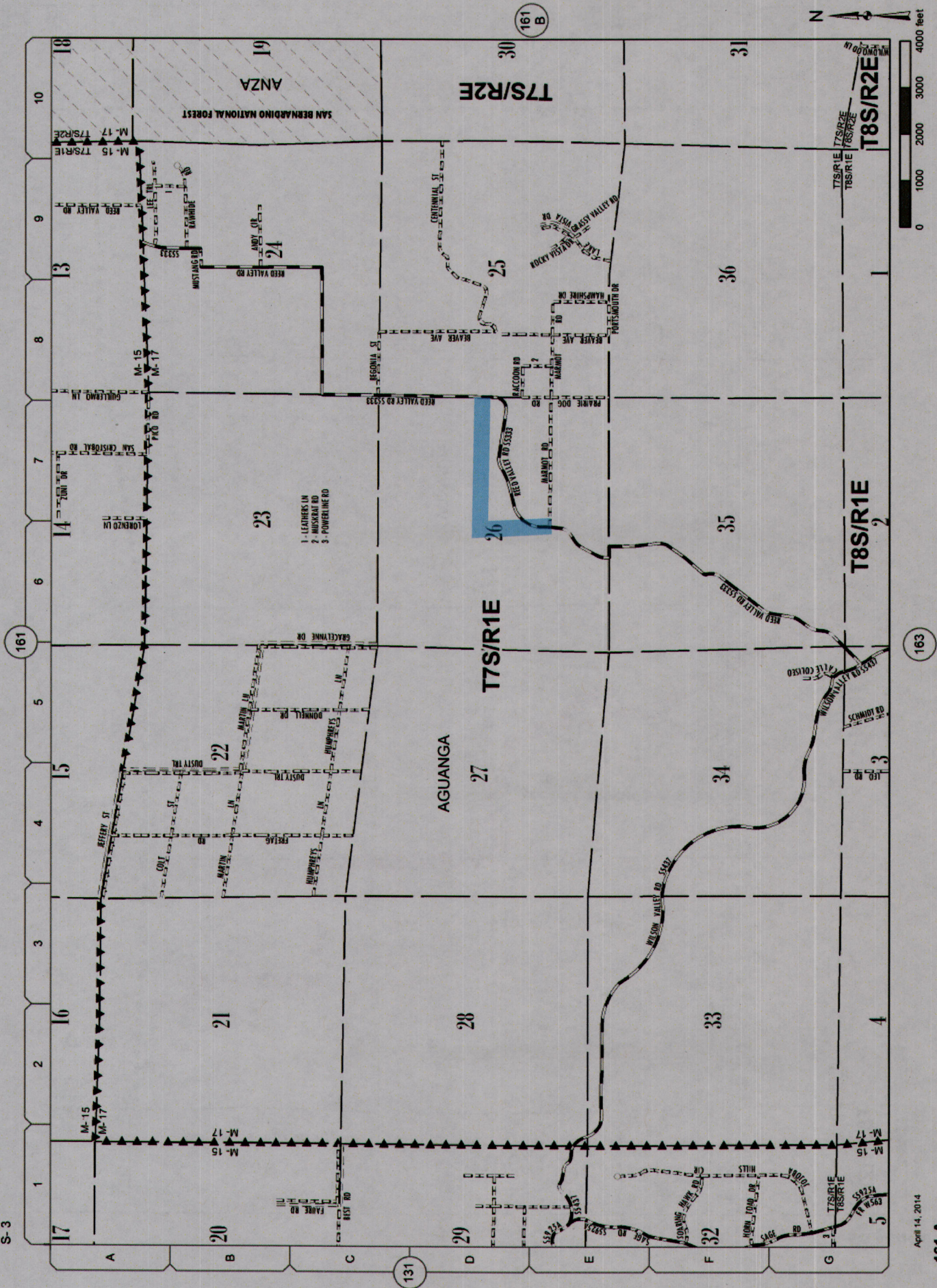
April 14, 2014  
161-A

163

0 1000 2000 3000 4000 feet



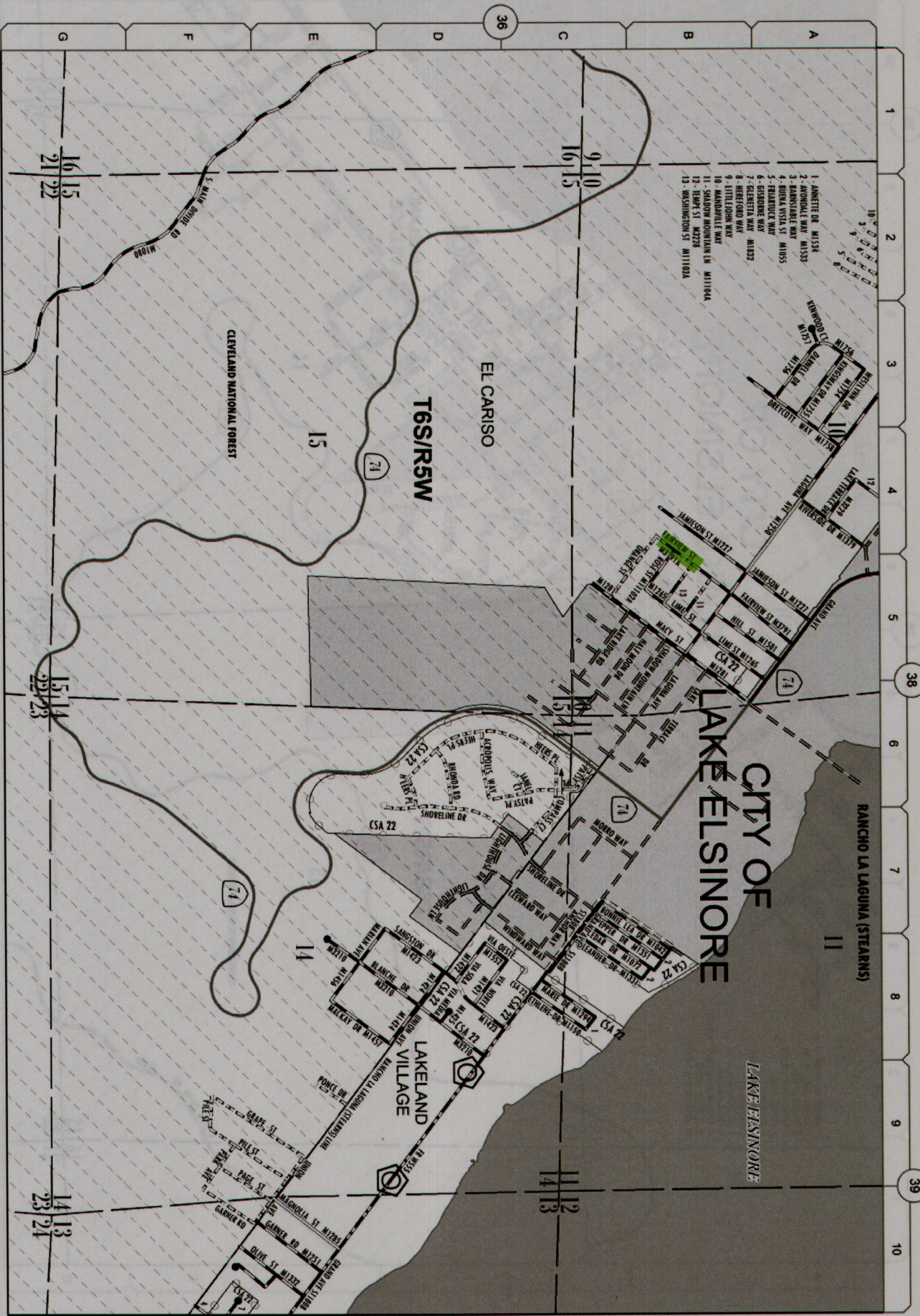




Deletion(s) to County  
Maintained System

Date:	2/4/2014
Page No:	16W00
Scale:	See Attached
Road Book Page:	161A
Item No:	19





**Addition(s) to County  
Maintained System**

Date: 2/4/2014

Page No: 15W22



Scale: See Attached

Road Book Page: 040

Item No: 20

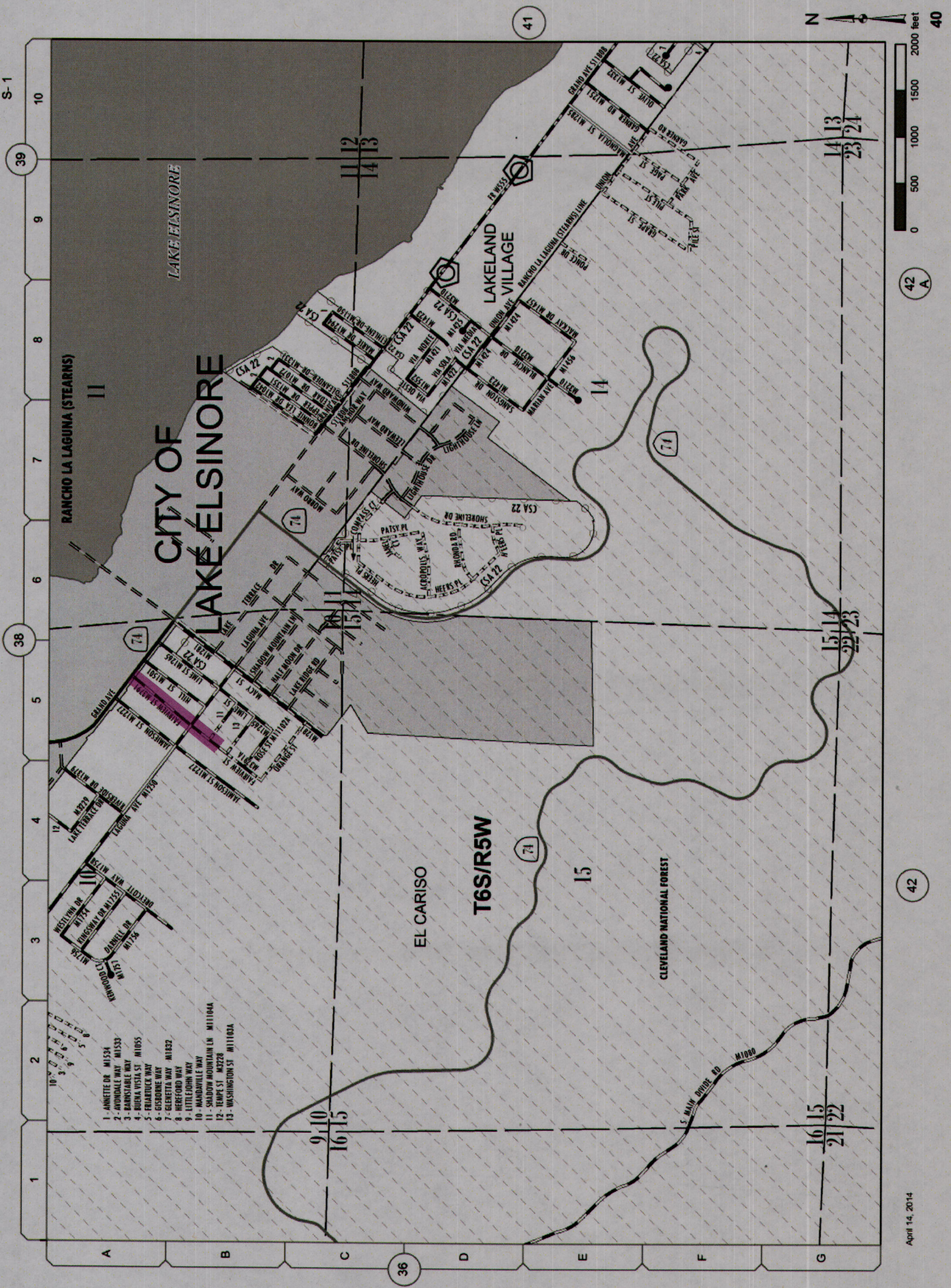
April 14, 2014

42  
A



40





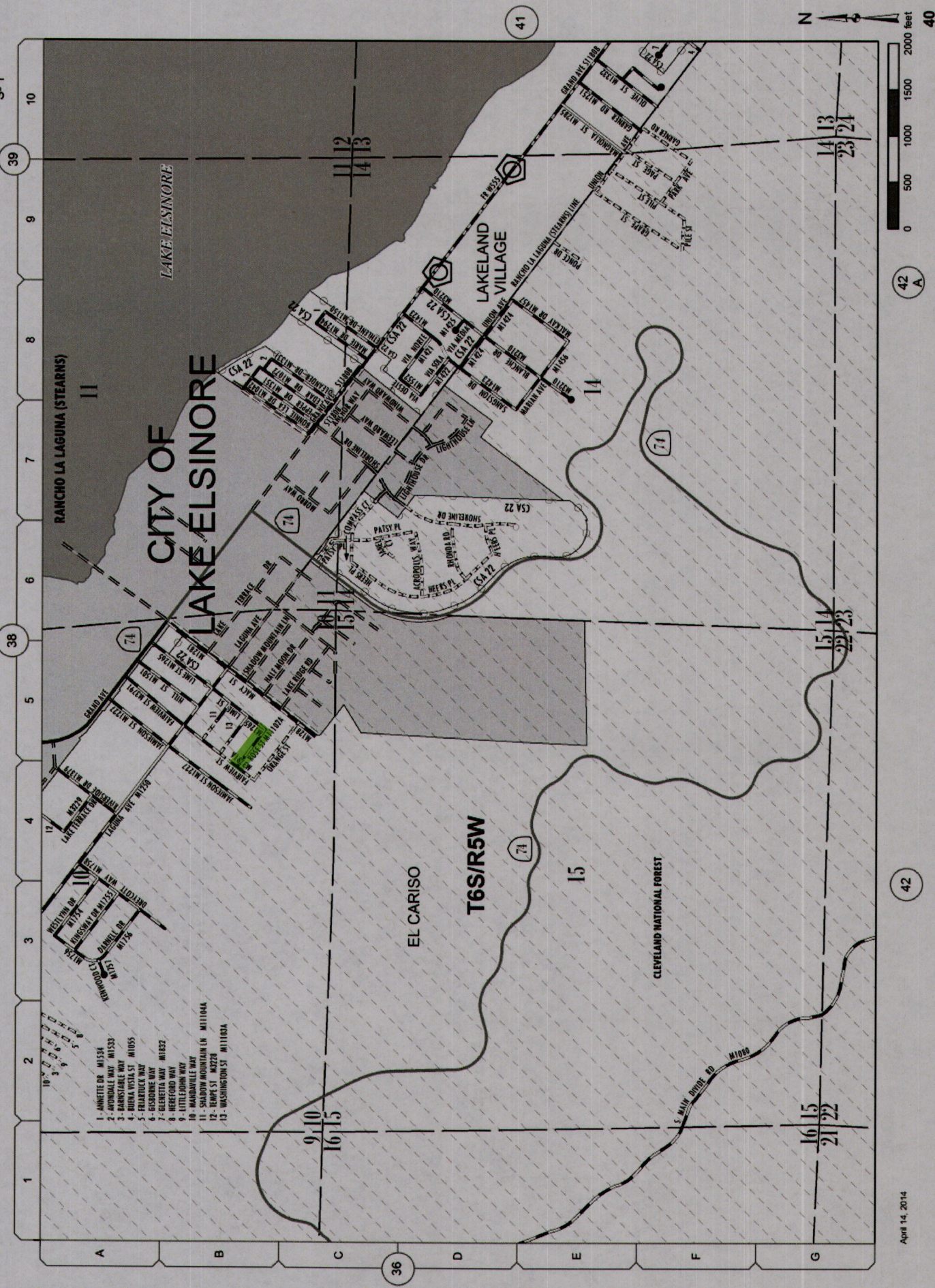
Change(s) to County  
Maintained System

Date:	2/4/2014
Page No:	15W22
Scale:	See Attached
Road Book Page:	040
Item No:	21







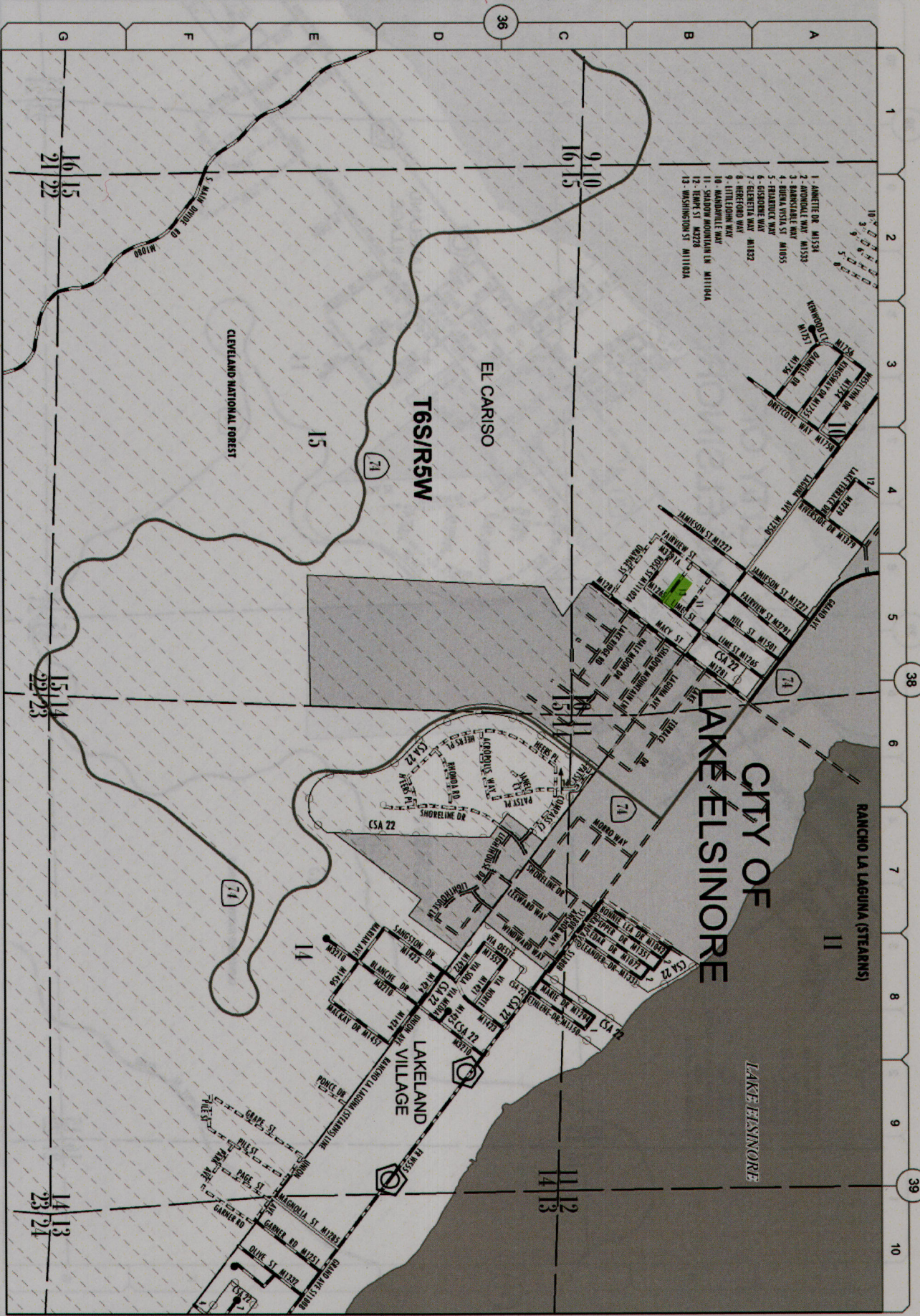


- 1- ANNETTE DR MI354
- 2- WINDMILL WAY MI353
- 3- RIVIERA MI352
- 4- RIVIERA MI351
- 5- PARADISE WAY MI350
- 6- GLENVIEW WAY MI349
- 7- GLENVIEW WAY MI348
- 8- HEREFORD WAY MI347
- 9- LITTLEJOHN WAY MI346
- 10- SHADOW MOUNTAIN LN MI1044
- 11- SHADOW MOUNTAIN LN MI1044
- 12- TEMPLE ST MI328
- 13- WASHINGTON ST MI1004

Addition(s) to County  
Maintained System

Date:	2/4/2014
Page No:	15W22
Scale:	See Attached
Road Book Page:	040
Item No:	23





**Addition(s) to County  
Maintained System**

Date: 2/4/2014


Page No: 15W22

Scale: See Attached

Road Book Page: 040

Item No: 24

April 14, 2014



42

42  
A

41

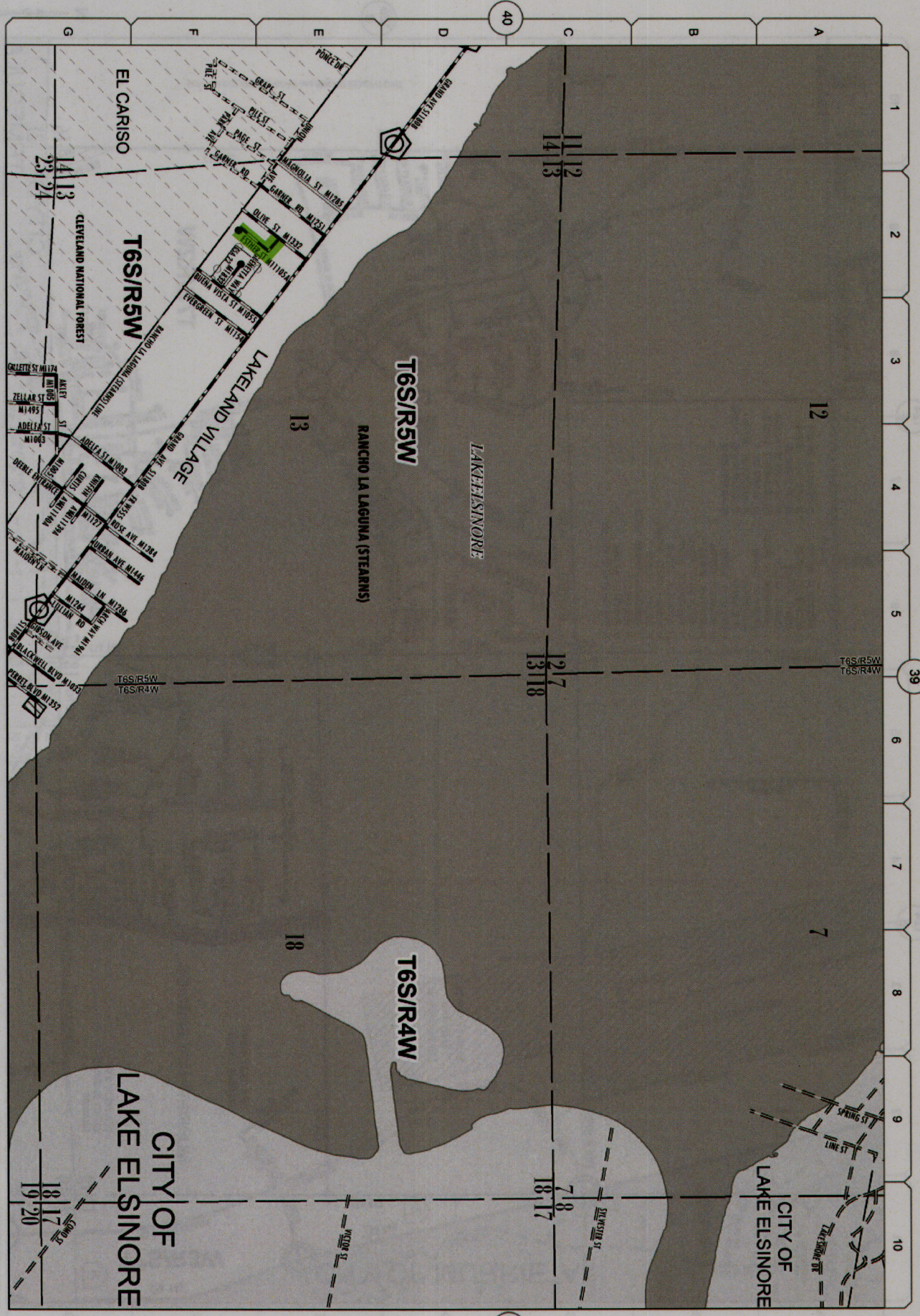




**Addition(s) to County  
Maintained System**

Date:	2/4/2014
Page No:	15W22
Scale:	See Attached
Road Book Page:	040
Item No:	25





**Addition(s) to County  
Maintained System**

Date: 2/5/2014

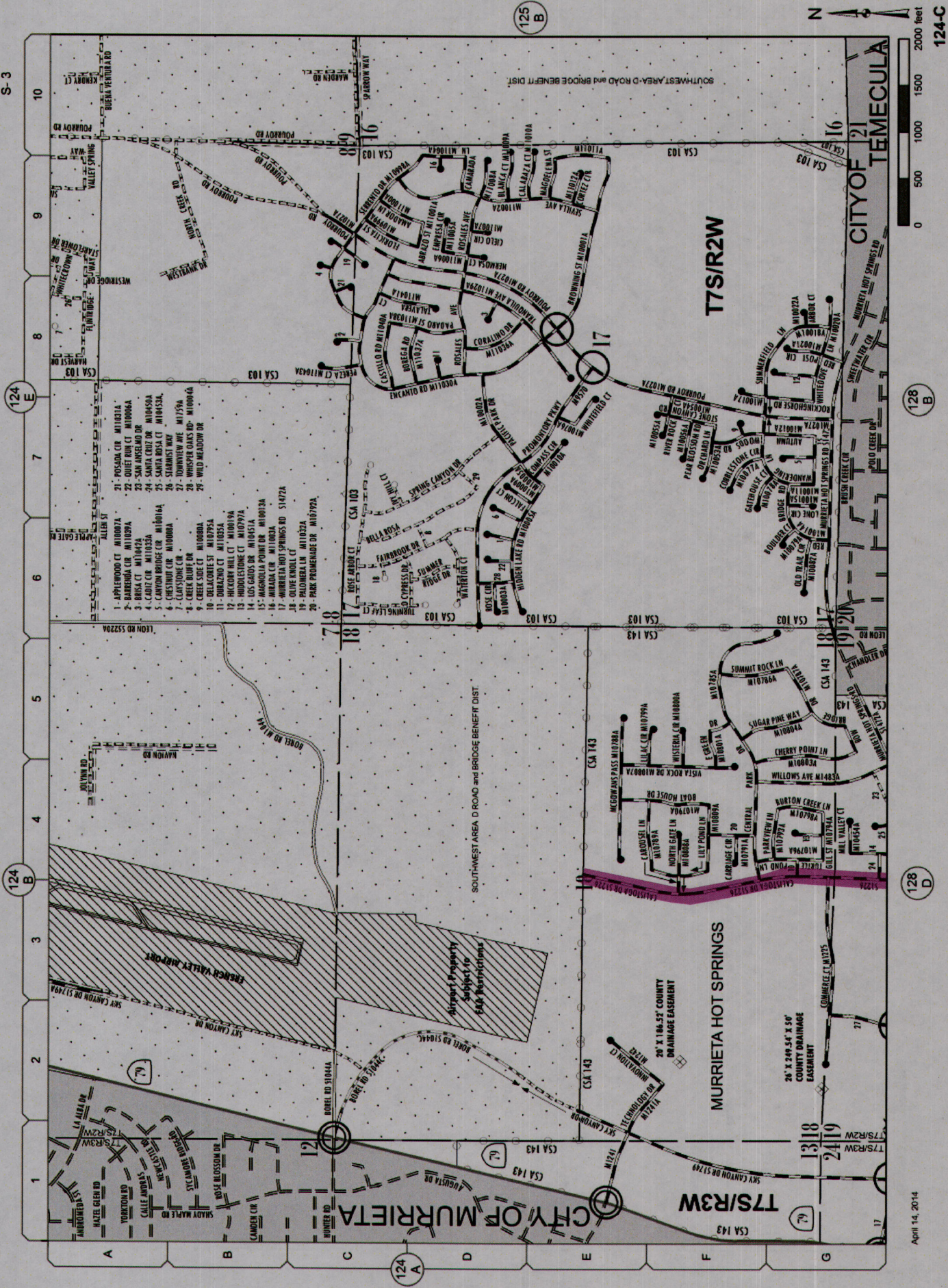
Page No: 15W/22

Scale: See Attached

Road Book Page: 041

Item No: 26

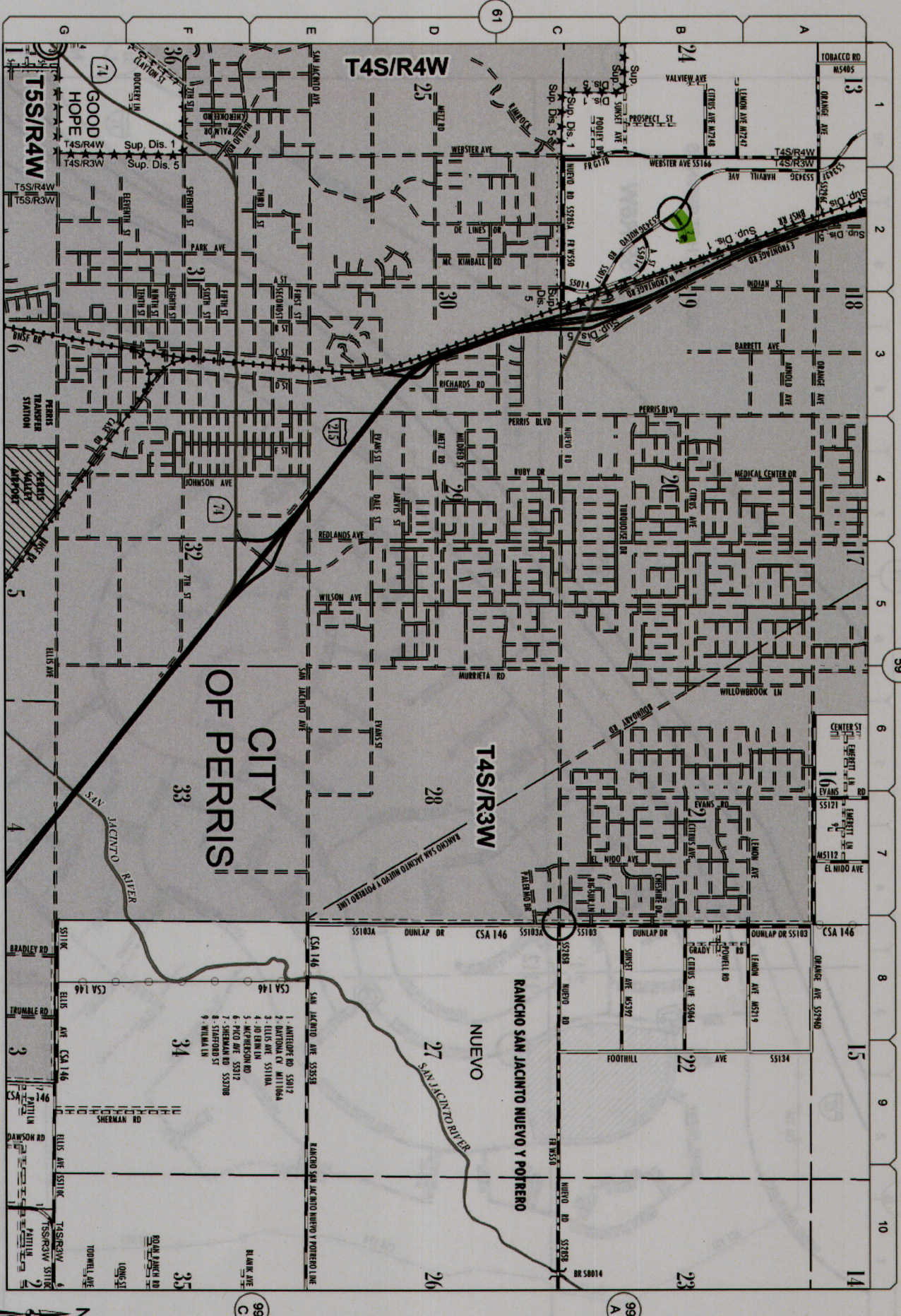




Change(s) to County  
Maintained System

Date:	2/5/2014
Page No:	15W34
Scale:	See Attached
Road Book Page:	124C
Item No:	27





**Addition(s) to County  
Maintained System**

Date: 2/5/2014

Page No: 15V/53

Scale: See Attached

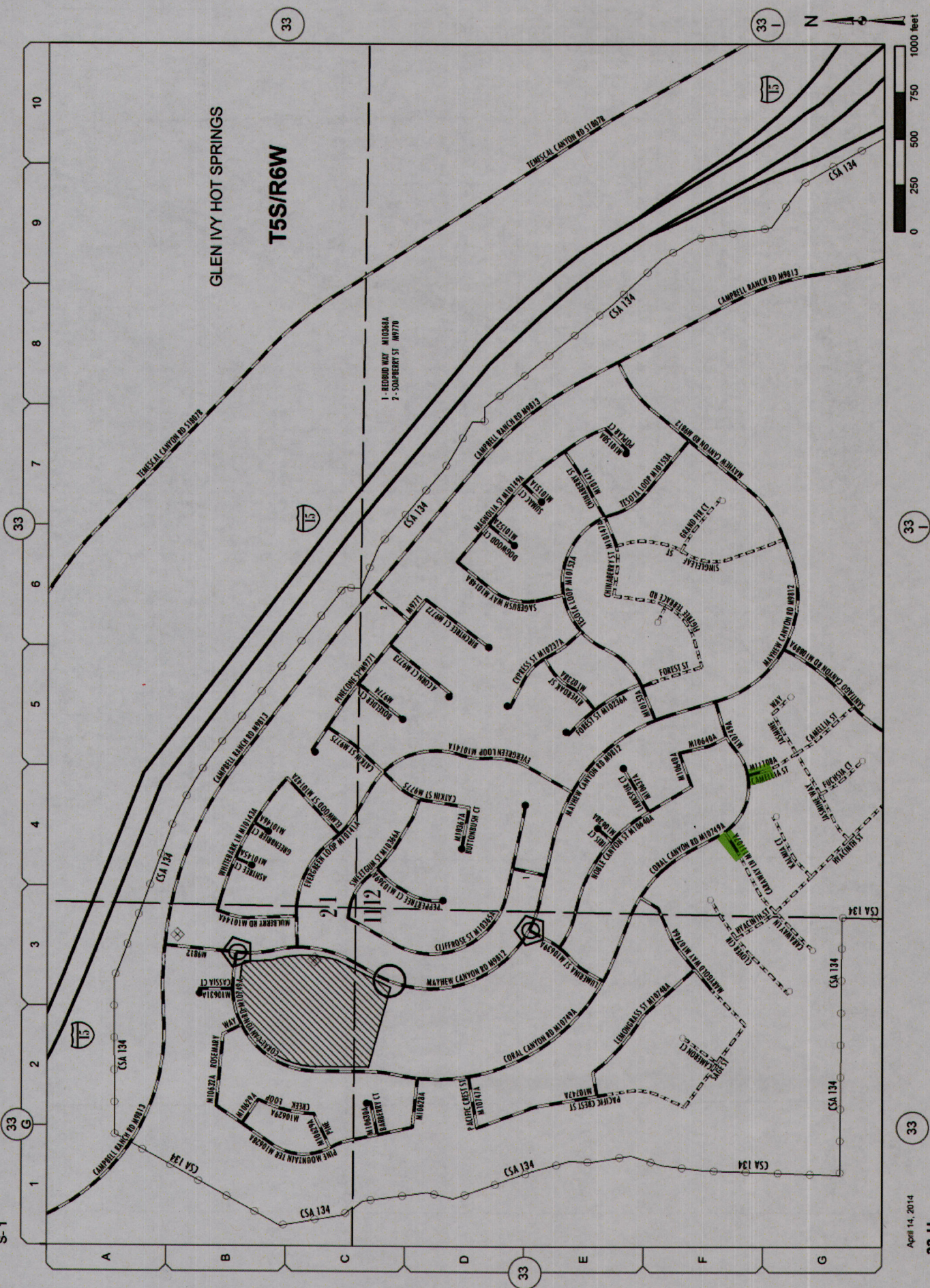
Road Book Page: 062

Item No: 28

April 14, 2014

0 1000 2000 3000 4000 feet





Addition(s) to County  
Maintained System

Date: 2/5/2014

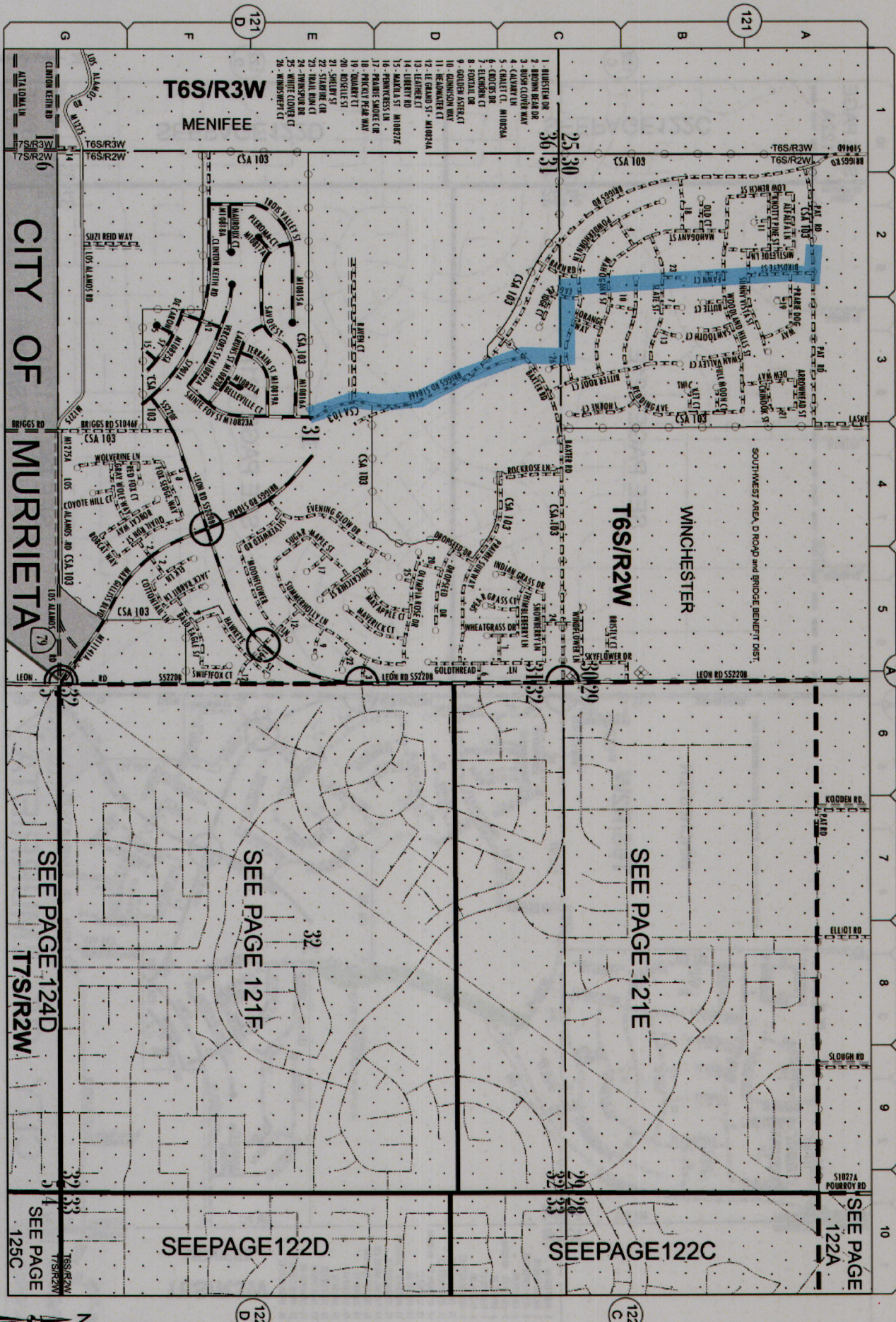
Page No: 15W21

Scale: See Attached

Road Book Page: 033H

Item No: 29





Deletion(s) to County  
Maintained System

Date: 3/11/2014

Page No: 15W/24

Scale: See Attached

Road Book Page: 121B

Item No: 30

April 14, 2014


121-B

124 B

124 D

122 C

122 D



SEE PAGE 124D  
T7S/R2W

SEE PAGE 121F

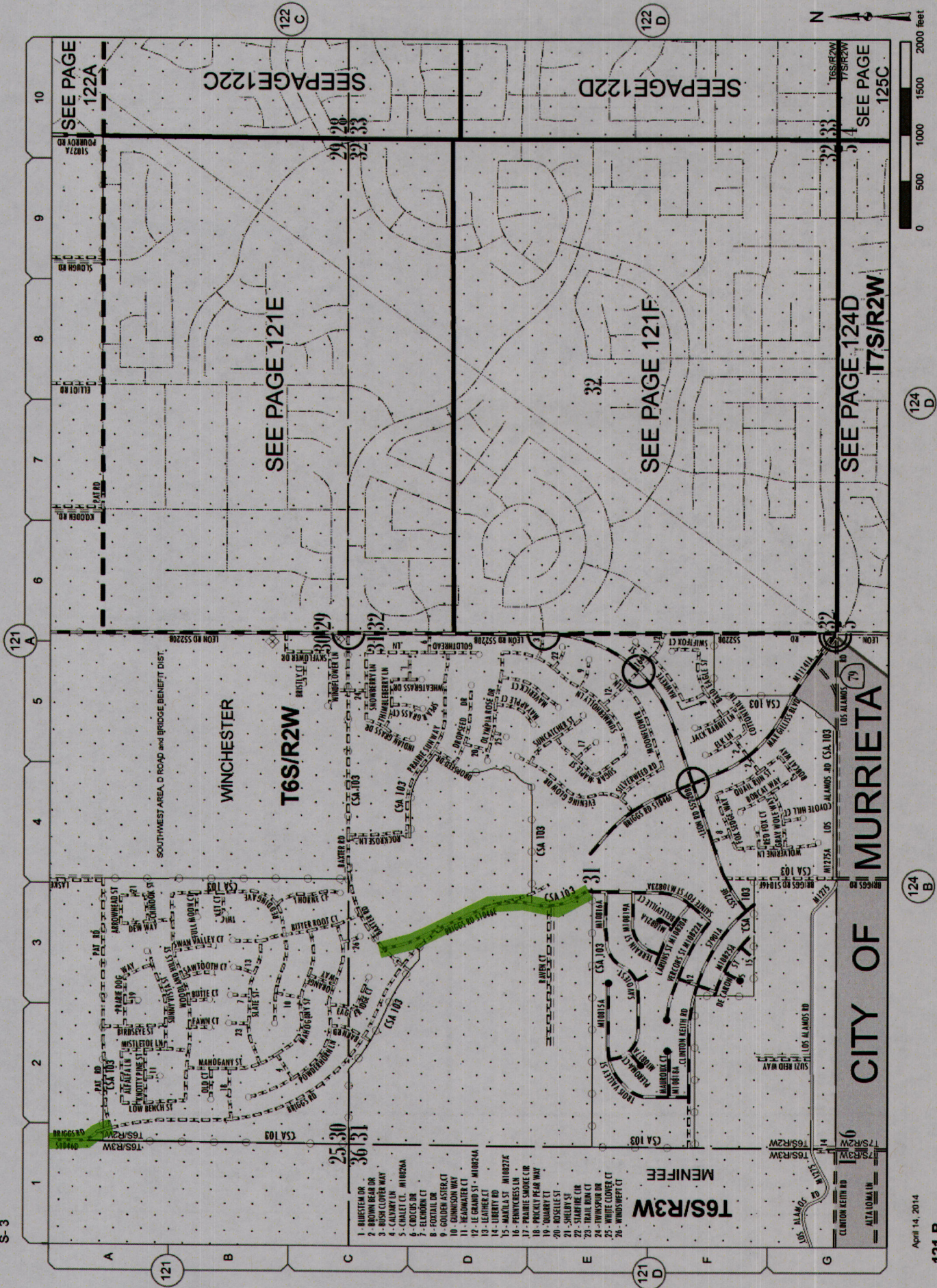
SEE PAGE 121E

SEE PAGE 122D

SEE PAGE 122C

SEE PAGE 122A





Addition(s) to County  
Maintained System

Date: 3/11/2014

Page No: 15W24

Scale: See Attached

Road Book Page: 121B

Item No: 30



**Change(s) to County  
Maintained System**

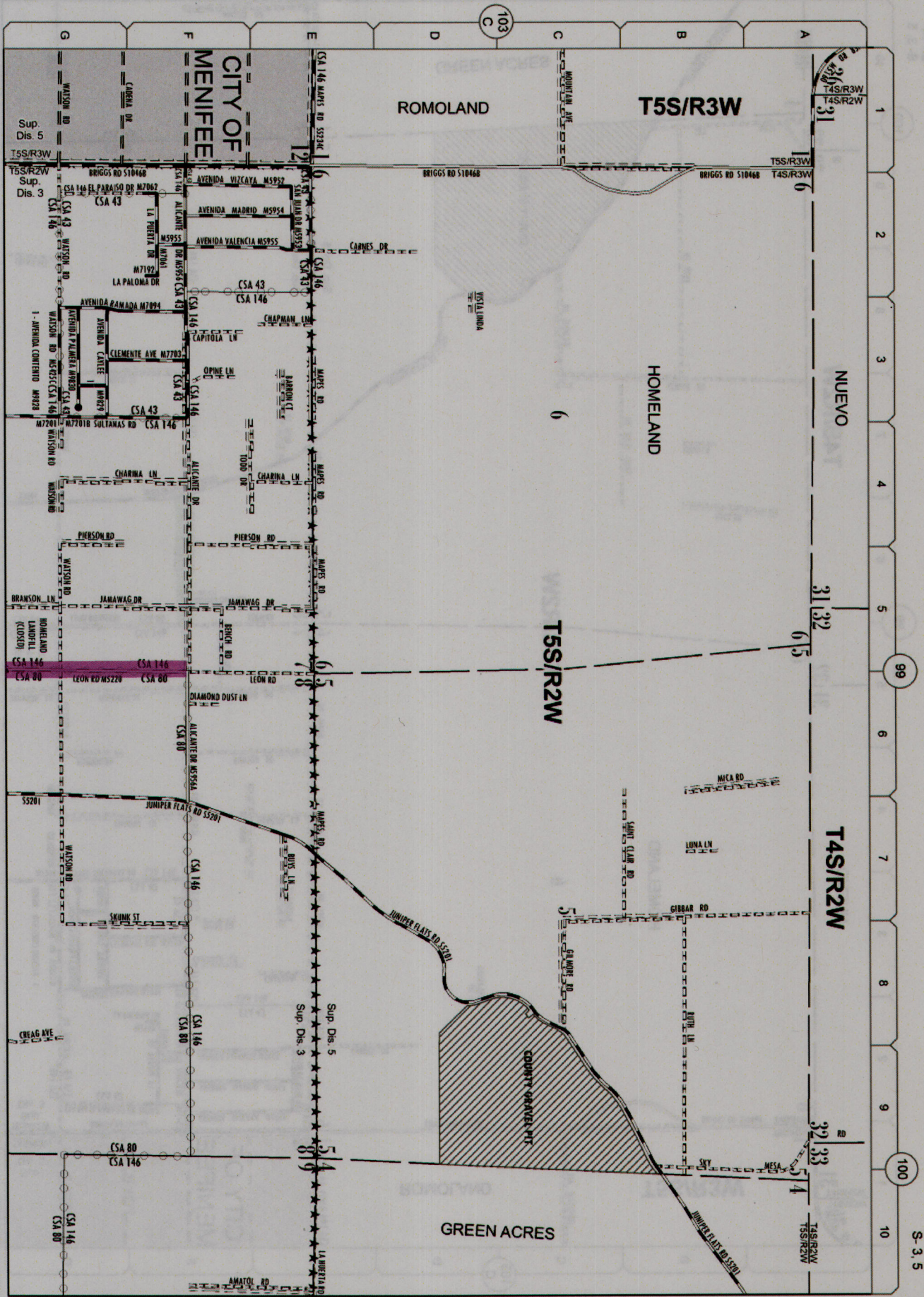
Date: 3/11/2014

Page No: 15V54

Scale: See Attached

Road Book Page: 103A

Item No: 31



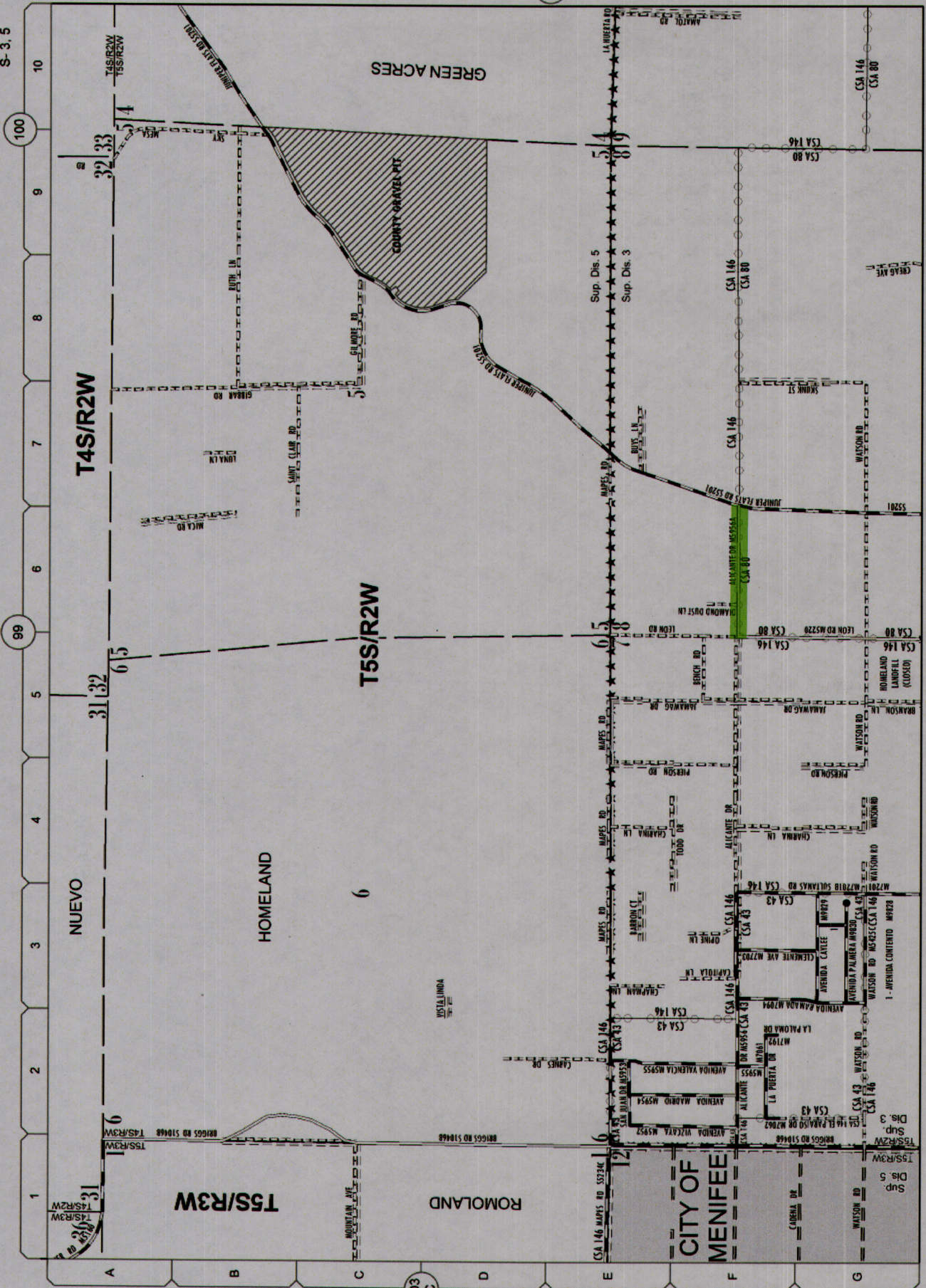
April 14, 2014

103 B

104

M-14  
S-3.5

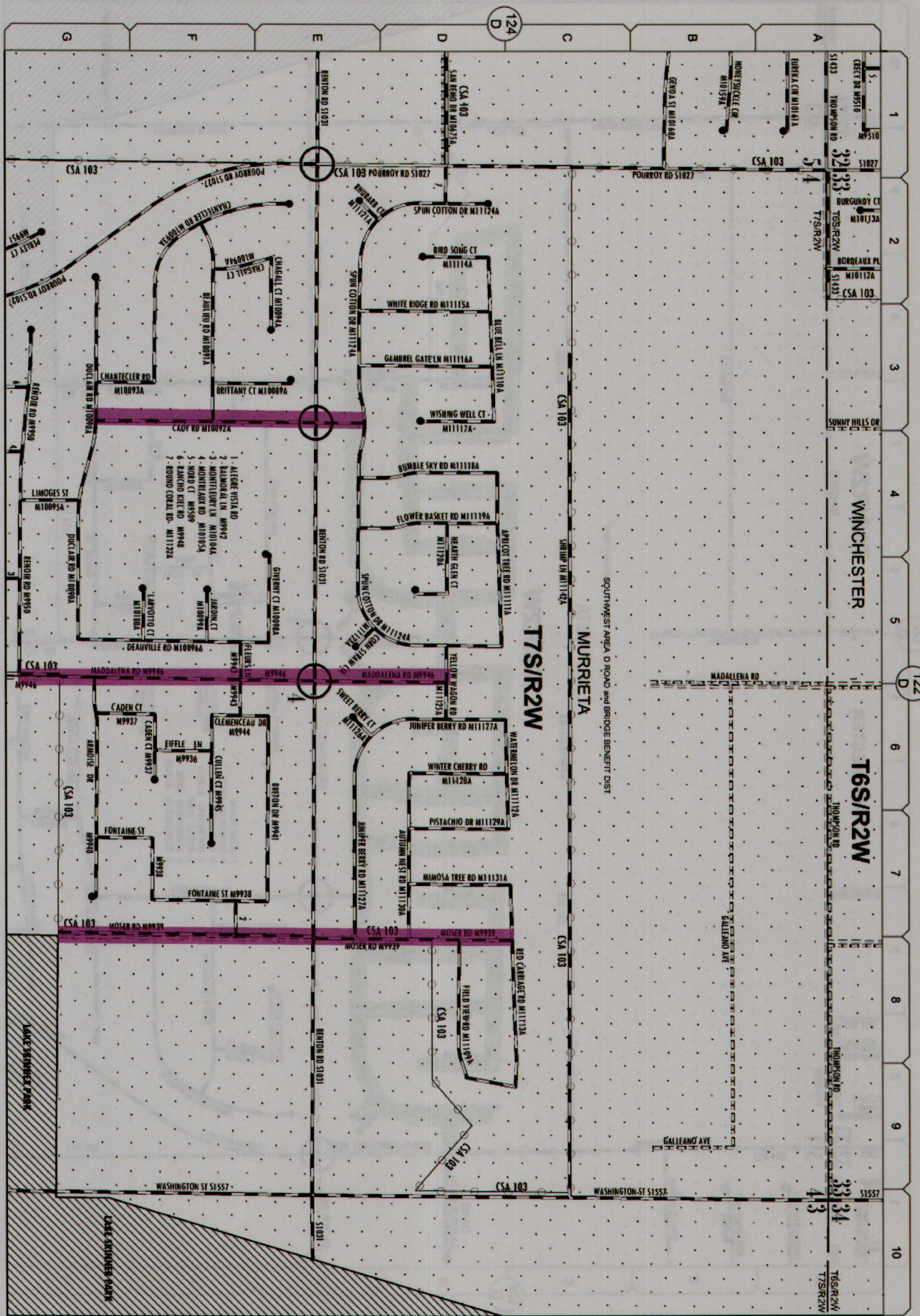




Addition(s) to County  
Maintained System

Date:	3/11/2014
Page No:	15V54
Scale:	See Attached
Road Book Page:	103A
Item No:	31





**Change(s) to County  
Maintained System**

Date: 3/13/2014

Page No: 15W

Scale: See Attached

Road Book Page: 125C

Item No: 32

April 14, 2014

125  
D

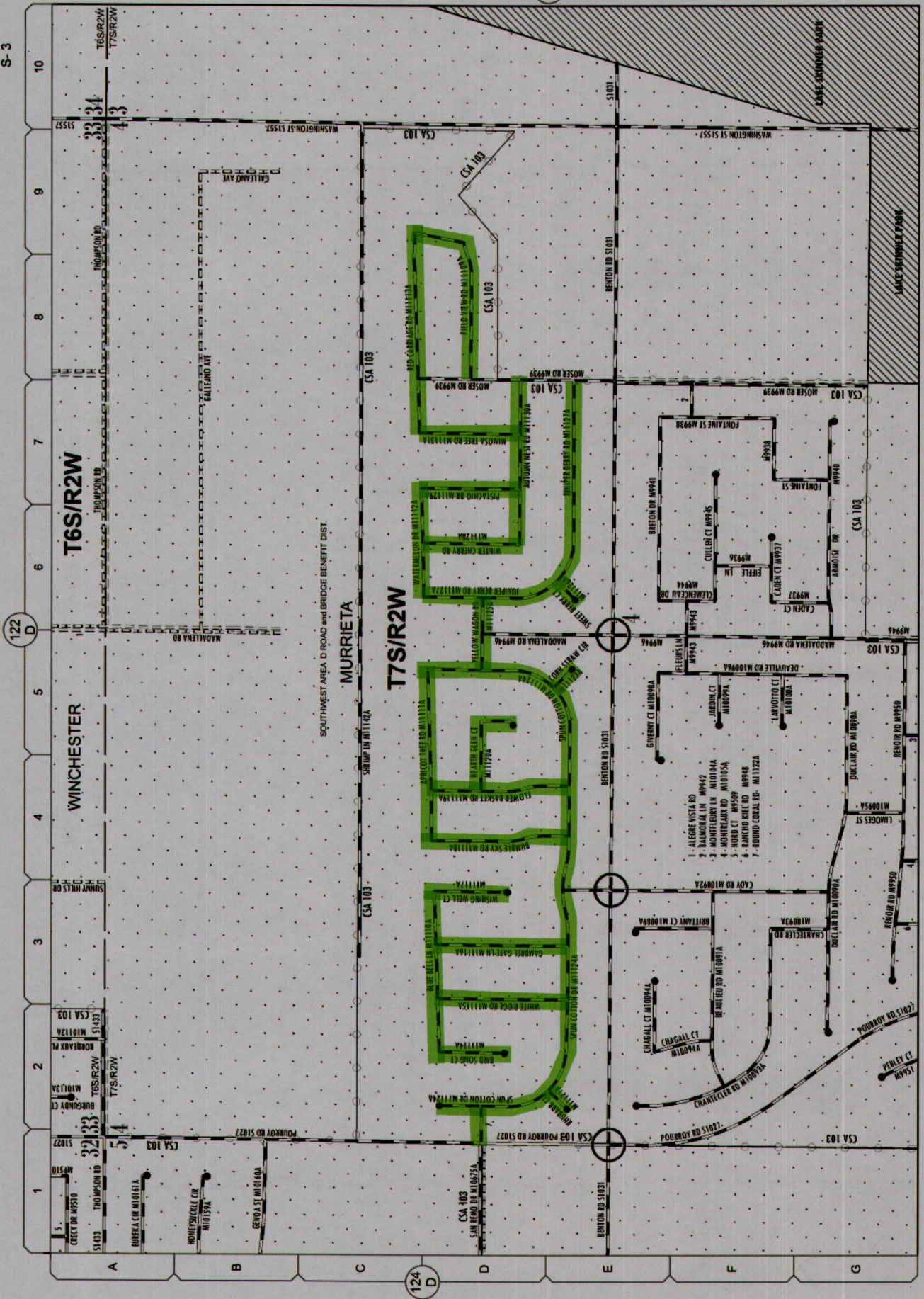
125  
A

124  
D

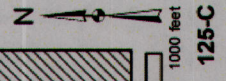
122  
D

125-C





125  
A



125  
D

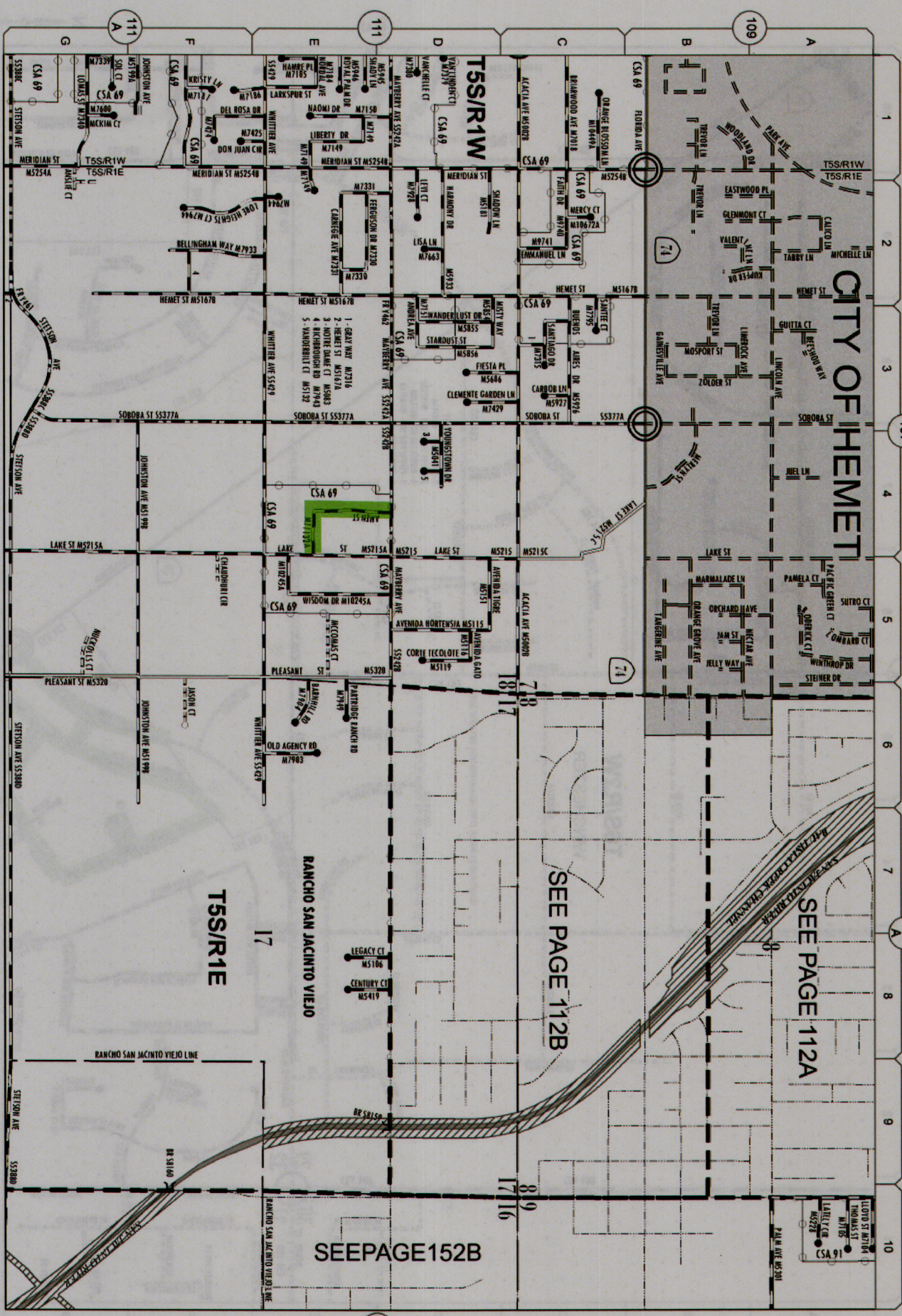
April 14, 2014

Addition(s) to County  
Maintained System

Date:	3/13/2014
Page No:	15W
Scale:	See Attached
Road Book Page:	125C
Item No:	32



# CITY OF HEMET



## Addition(s) to County Maintained System

Date: 3/13/2014

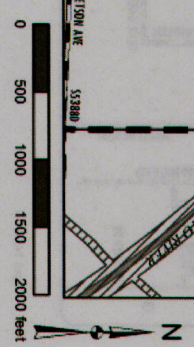
Page No: 16W11

Scale: See Attached

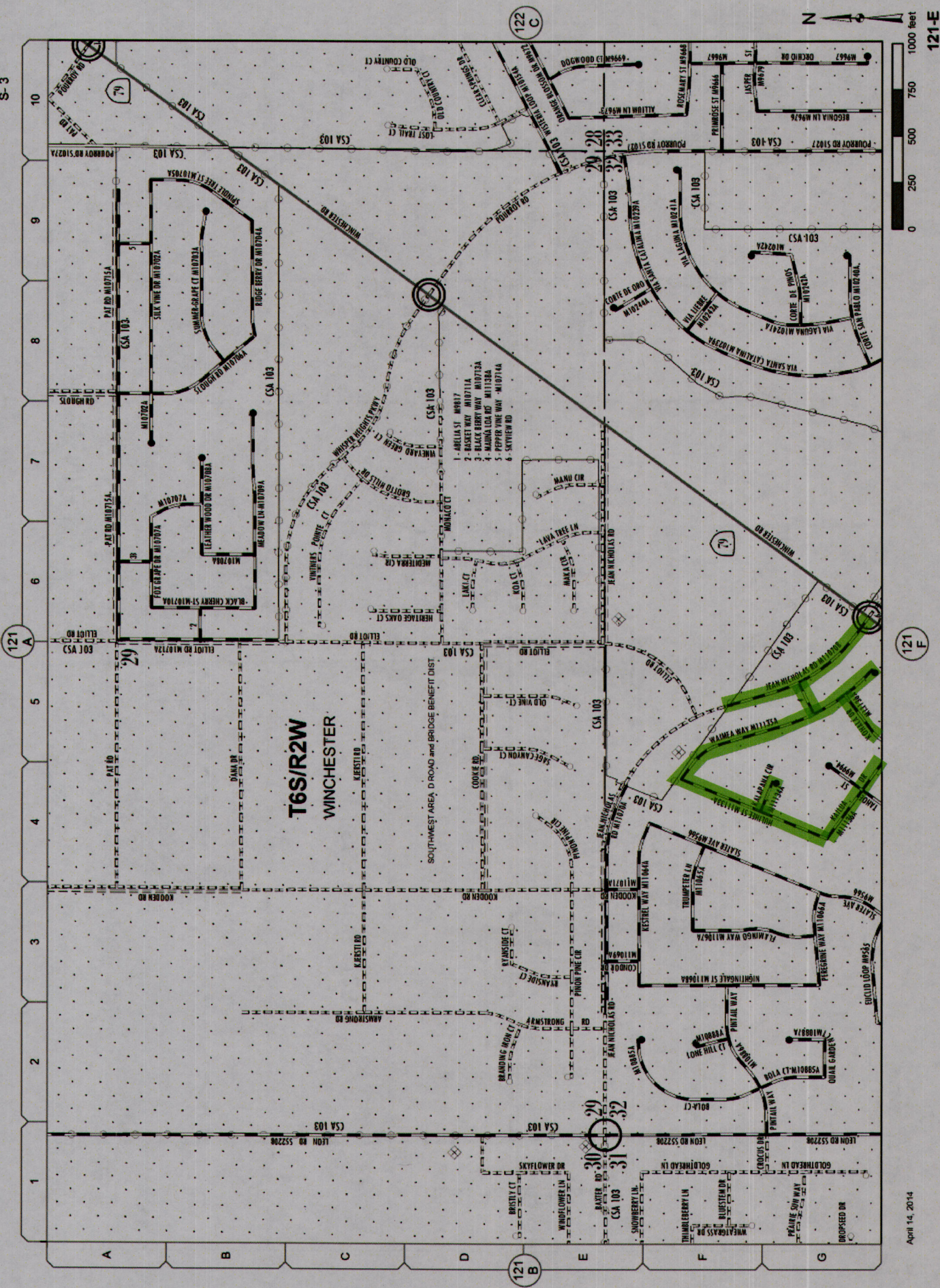
Road Book Page: 112

Item No: 33

April 14, 2014







Addition(s) to County  
Maintained System

Date:	3/13/2014
Page No:	15W25
Scale:	See Attached
Road Book Page:	121E
Item No:	34



### Change(s) to County Maintained System

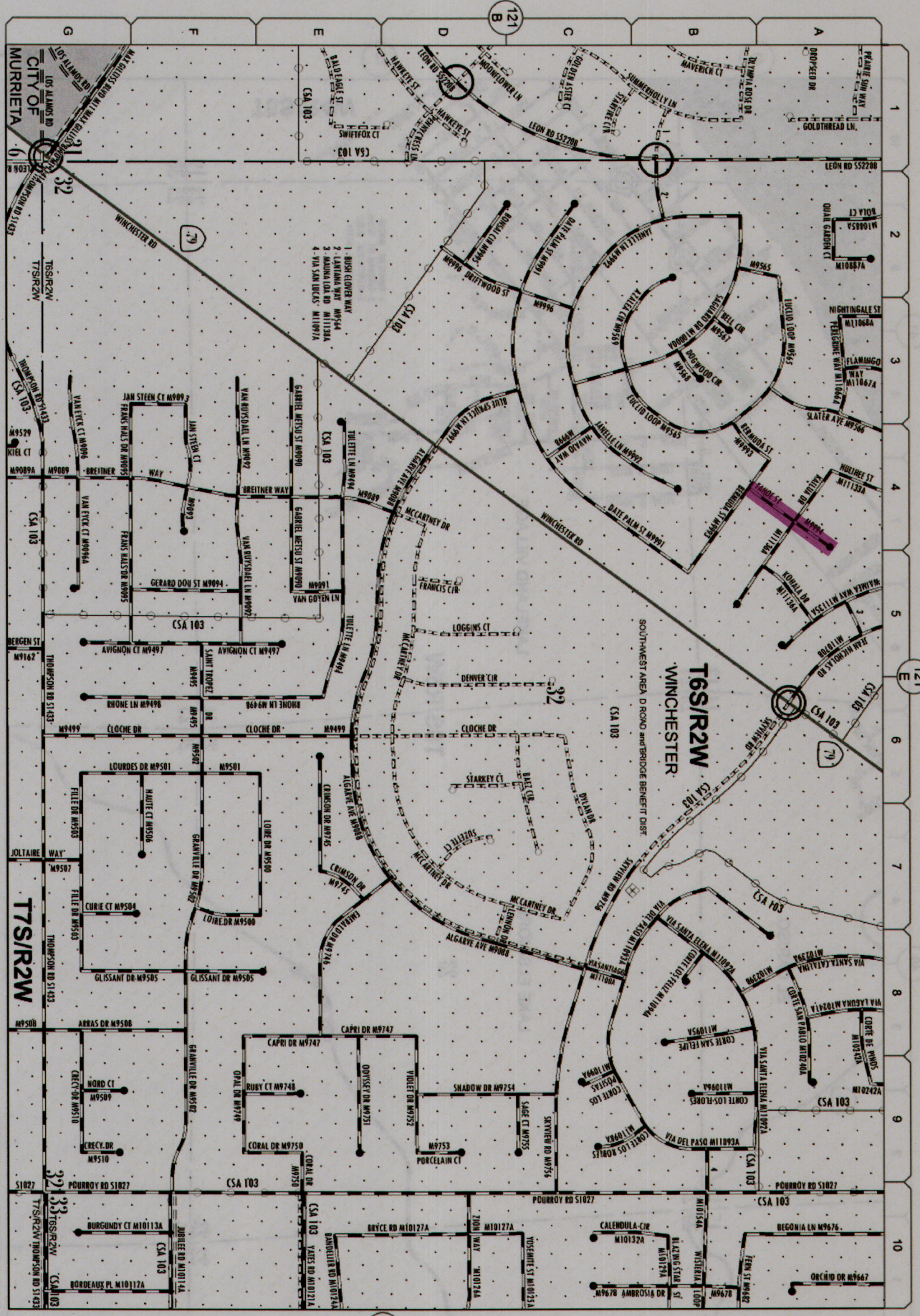
Date: 3/13/2014

Page No: 15W24

Scale: See Attached

Road Book Page: 121F

Item No: 34




April 14, 2014

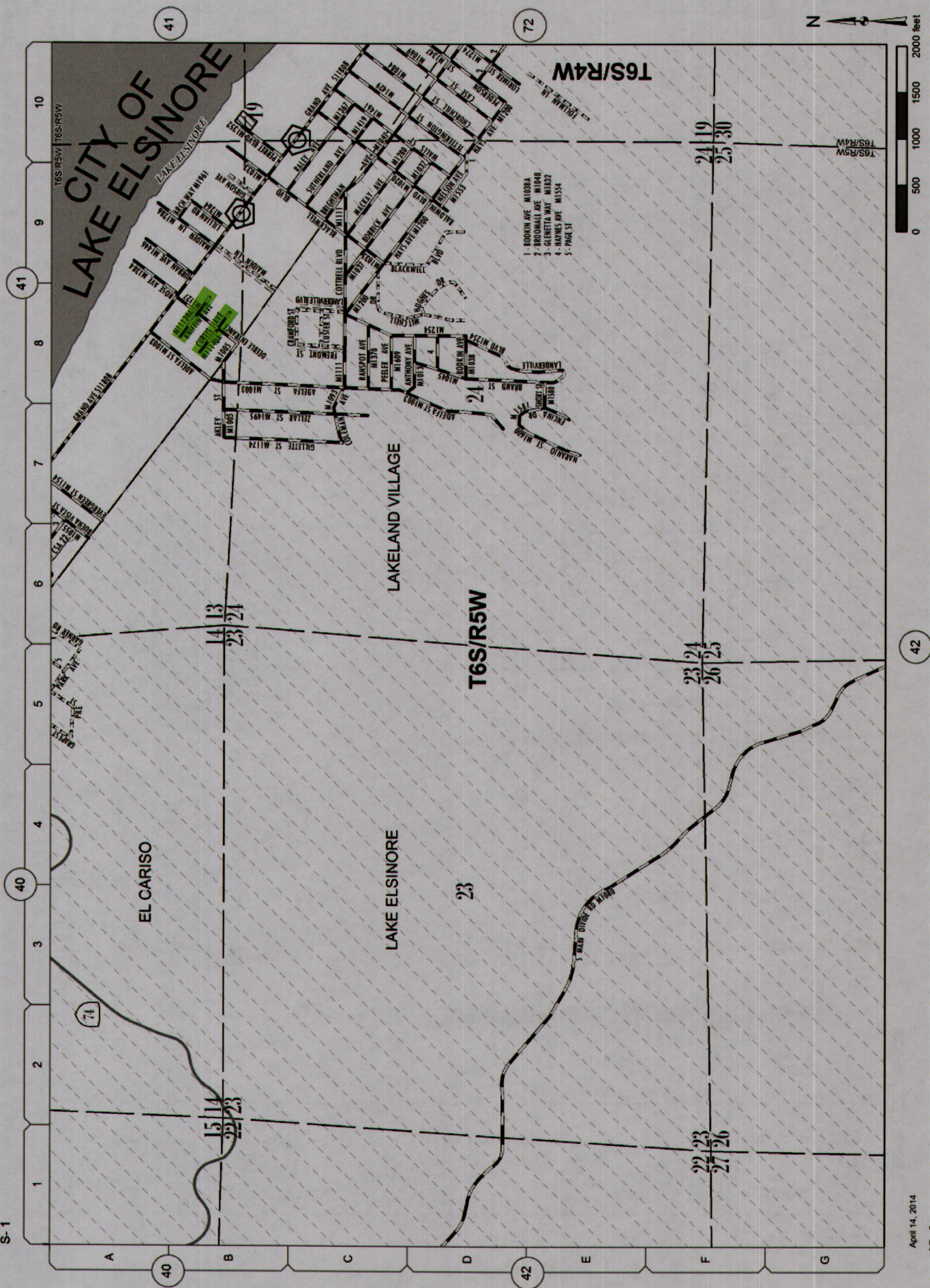
121-F

121

122







Addition(s) to County  
Maintained System

Date: 3/13/2014

Page No: 15W22

Scale: See Attached

Road Book Page: 042A

Item No: 35



**Addition(s) to County  
Maintained System**

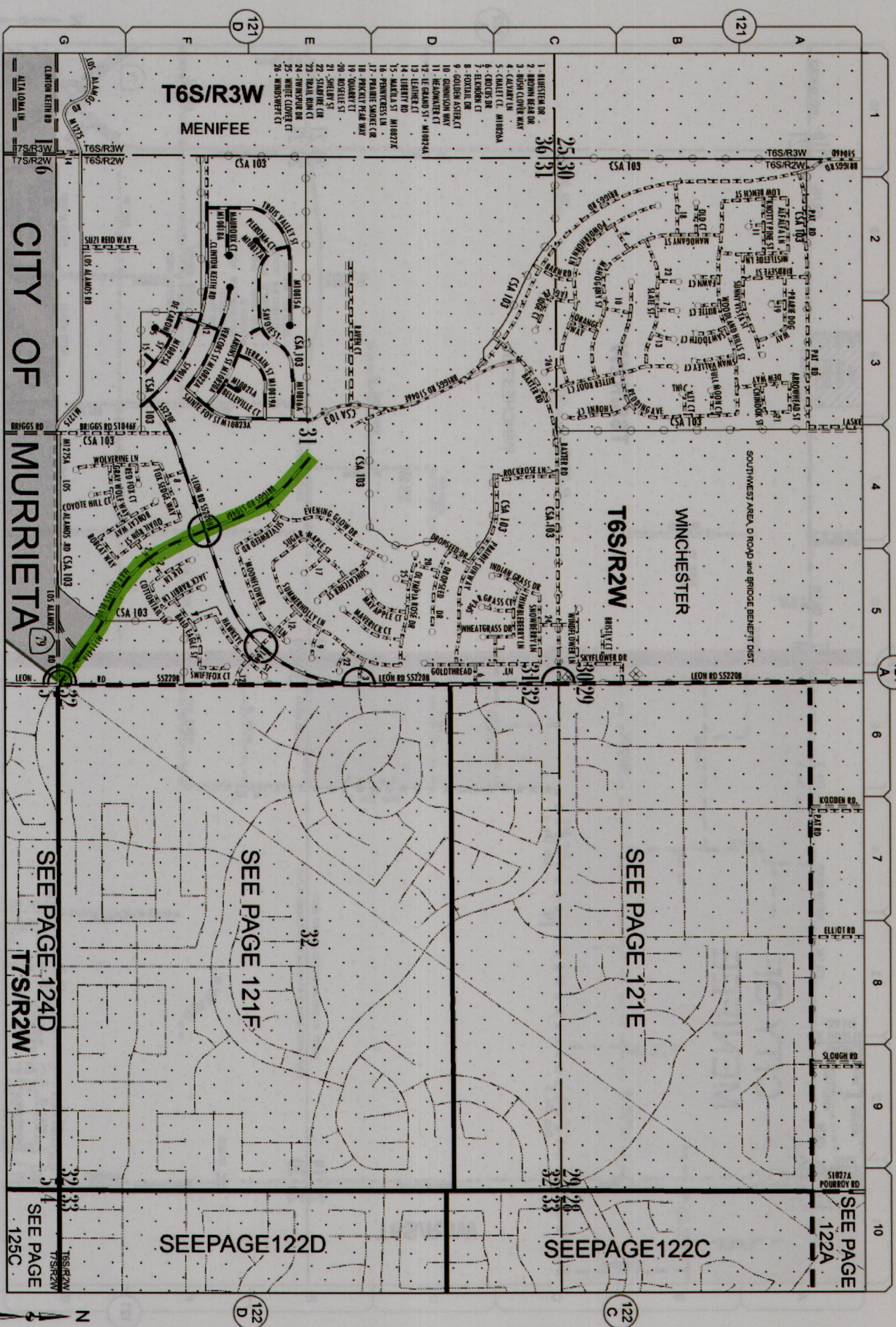
Date: 3/27/2014

Page No: 15W/24

Scale: See Attached

Road Book Page: 121B

Item No: 36



April 14, 2014

121-B

124 B

124 D

122 C

122 D

121

121 D

121 A

121 G

121 F

121 E

121 D

121 C

121 B

121 A

121

121

121

121

121

121

121

121

121

121

121

121

121

121

121

121

121

121

121

121

121

121

121

121

121

121

121

121

121

121

121

121









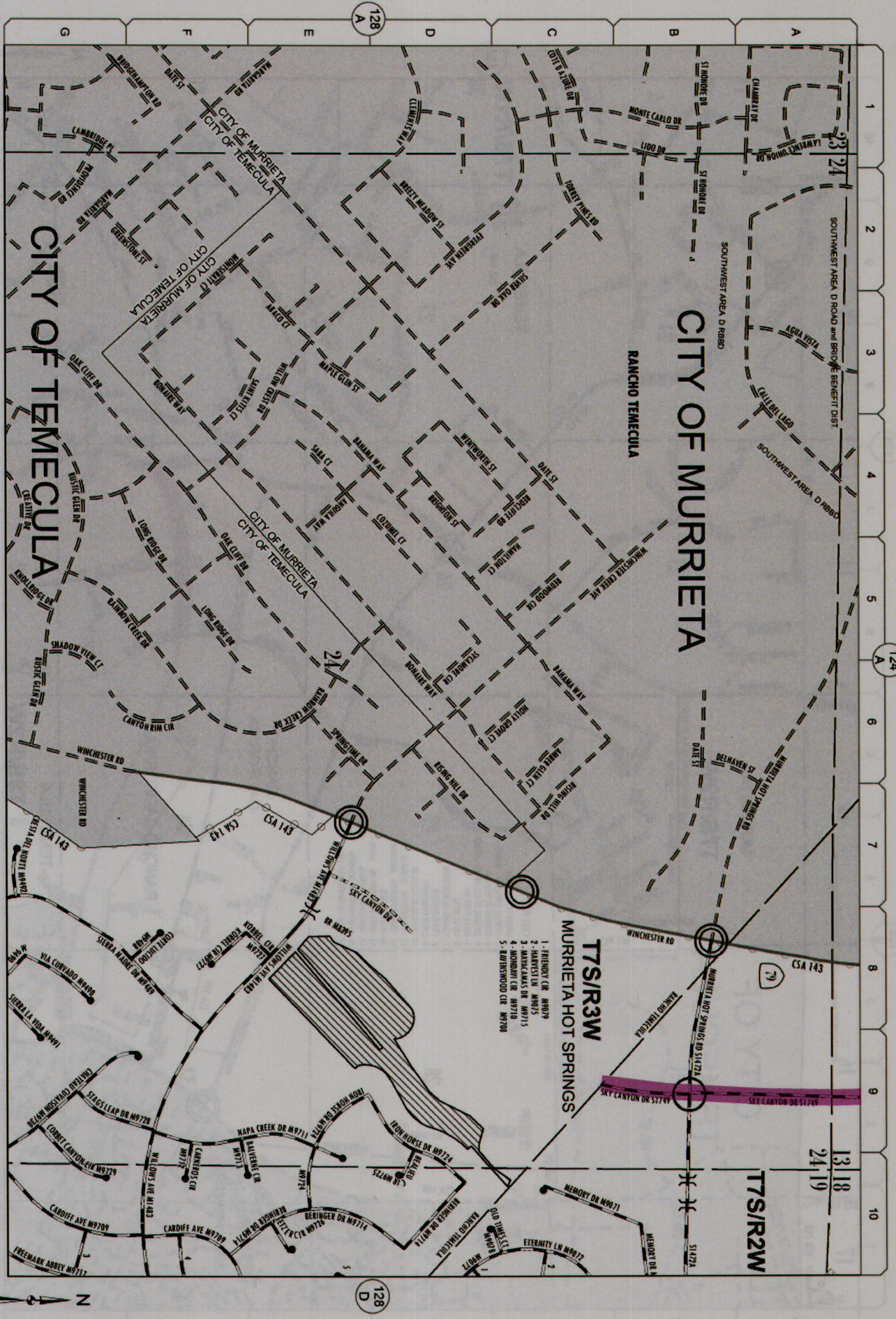




**Addition(s) to County  
Maintained System**

Date:	3/27/2014
Page No:	15W00
Scale:	See Attached
Road Book Page:	124C
Item No:	37





**Change(s) to County  
Maintained System**

Date: 3/27/2014

Page No: 15W34

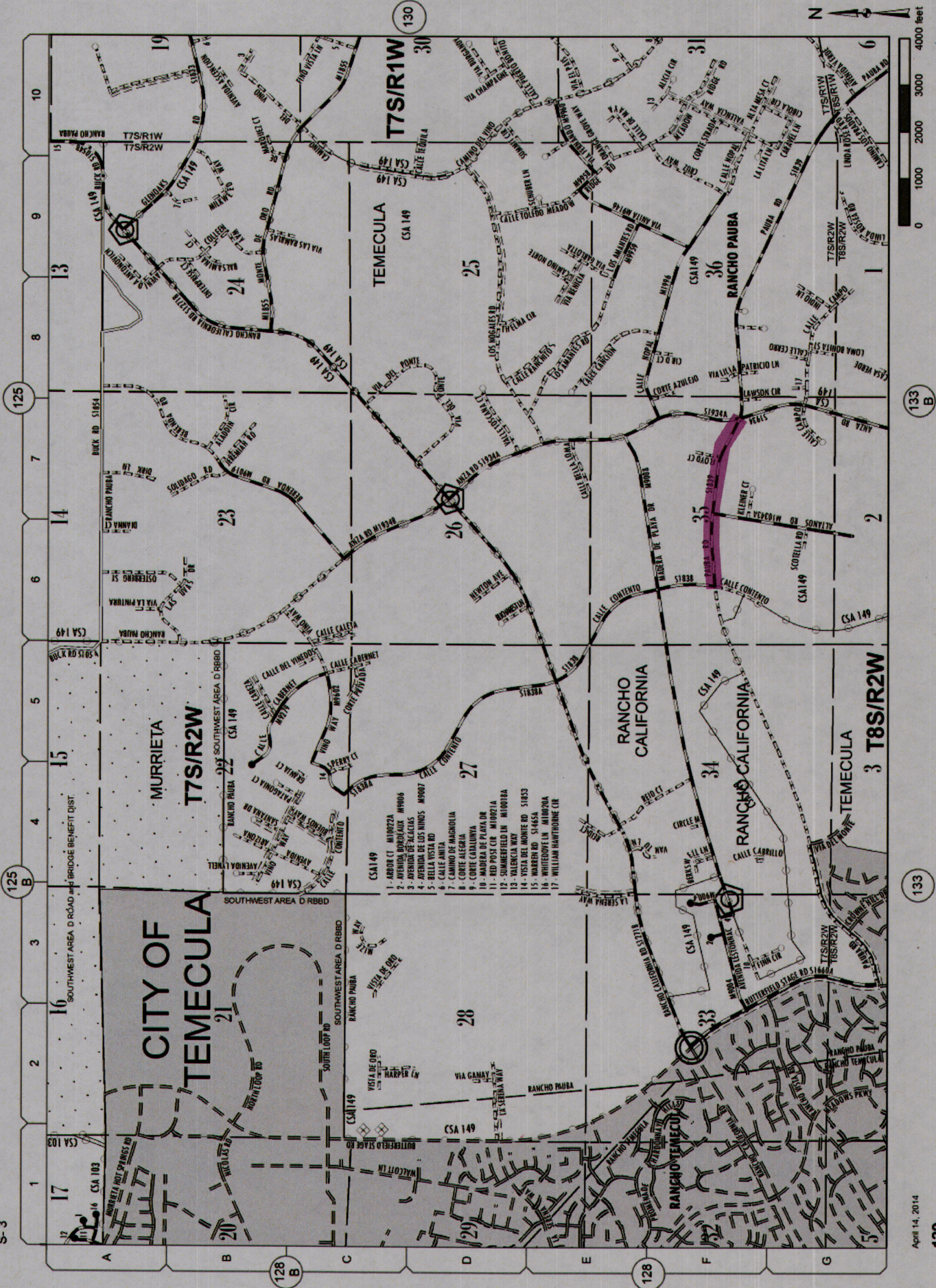
Scale: See Attached

Road Book Page: 128C

Item No: 37

April 14, 2014  
128-C





- 1- ARROYO CT. MURRIETA
- 2- AVENIDA MURRIETA MURRIETA
- 3- AVENIDA DE LAS PALMAS MURRIETA
- 4- AVENIDA DE LOS NIÑOS MURRIETA
- 5- BELLA VISTA RD MURRIETA
- 6- CALLE ANITA MURRIETA
- 7- CAMINO DE MAGNOLIA MURRIETA
- 8- CORTE ALEGRIA MURRIETA
- 9- CORTE CALABURIA MURRIETA
- 10- MADERA DE PLAZA DR MURRIETA
- 11- RED POST CIR MURRIETA
- 12- SOMMERFIELD LN MURRIETA
- 13- VALENCIA WAY MURRIETA
- 14- VISTA DEL MONTE RD 31853 MURRIETA
- 15- WINTERBERRY LN MURRIETA
- 16- WINTERBERRY LN MURRIETA
- 17- WILLIAM HAMILTON DR MURRIETA

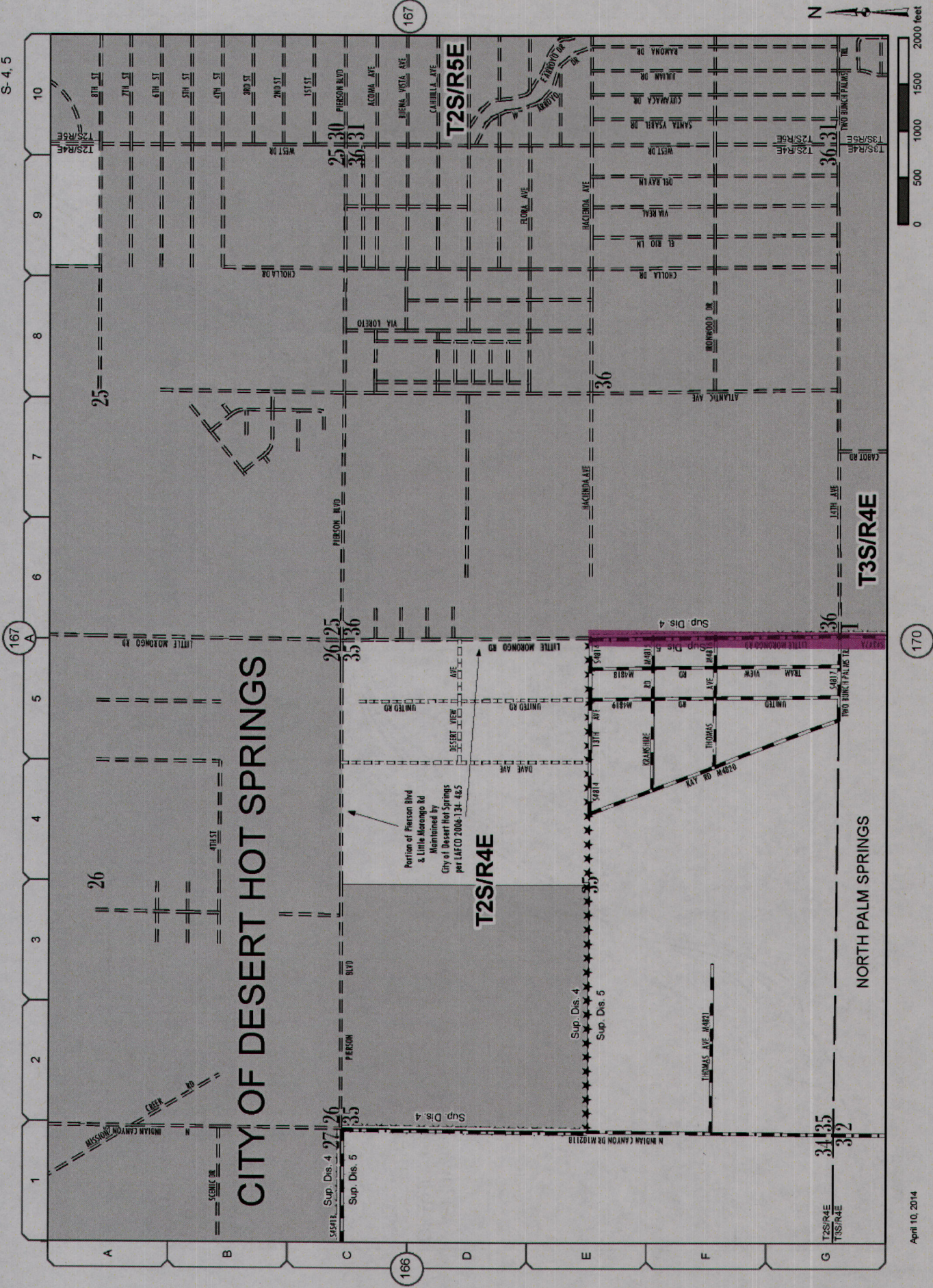
**Change(s) to County  
Maintained System**

Date:	4/9/2014
Page No:	15W00
Scale:	See Attached
Road Book Page:	129
Item No:	38









Change(s) to County  
Maintained System

Date: 4/9/2014

Page No: 16V35

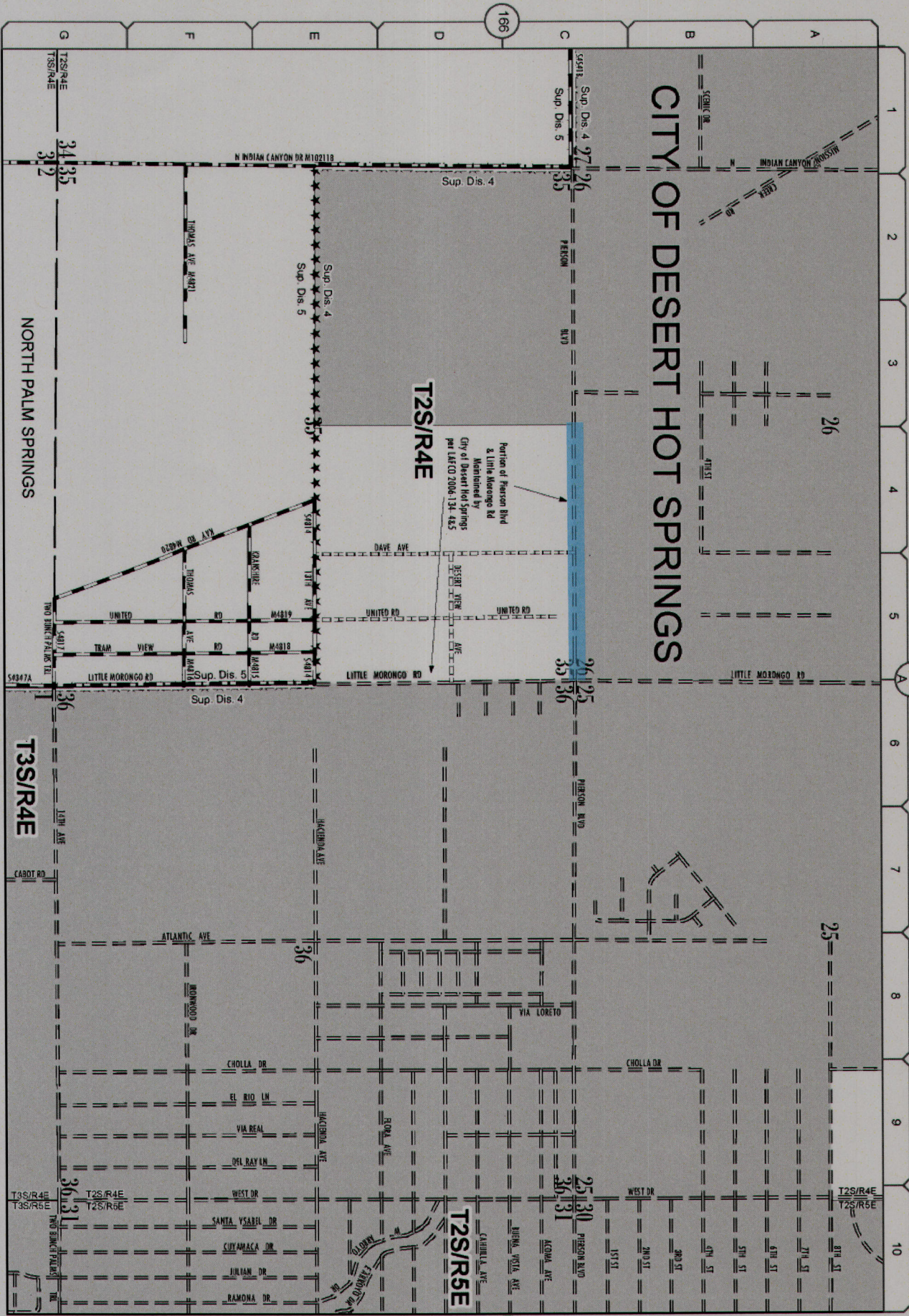
Scale: See Attached

Road Book Page: 167B

Item No: 40



# CITY OF DESERT HOT SPRINGS



Deletion(s) to County  
Maintained System

Date: 4/9/2014

Page No: 16V35

Scale: See Attached

Road Book Page: 167B

Item No: 40

April 10, 2014

167-B











**TABULATION OF**

**COUNTY MAINTAINED ROAD SYSTEM**

**RIVERSIDE COUNTY**

**APRIL 1, 2014**

**EXHIBIT "B"**







RIVERSIDE COUNTY MAINTAINED ROAD SYSTEM  
 Summary of Added, Changed or Deleted Maintained Roads

April 1, 2014

STATUS	ROAD #	NAME	FROM	TO	LENGTH	MAP SHEET	MAP COORD	SUPV DIST	PLUS/ MIN
A	M5956A	ALICANTE DR	LEON RD	JUNIPER FLATS RD	0.26	15V54	10J	3	0.26
A	M11081A	ALMOND CIR	WINTERGREEN WAY	TO END	0.12	15W34	01K	3	0.12
A	M11132A	AMEN ST	MAYBERRY AVE	LAKE ST	0.24	16W11	02K	3	0.24
A	M11111A	APRICOT TREE RD	BUMBLE SKY RD	SPUN COTTON DR	0.17	15W	04J	3	0.17
A	M11130A	AUTUMN NEST RD	WINTER CHERRY RD	MOSER RD	0.16	15W	04J	3	0.16
A	M11114A	BIRD SONG CT	BLUE BELL LN	340 FT S TO END	0.06	15W	04J	3	0.06
A	M11110A	BLUE BELL LN	BIRD SONG CT	WISHING WELL CT	0.16	15W	04J	3	0.16
A	S1044C	BOREL RD	SH-79/WINCHESTER RD	2741 FT SE SH-79/WINCHESTER RD	0.51	15W00	05J	3	0.51
A	S1046D	BRIGGS RD	PAT RD	5419 FT N TO MENIFEE CITY LIMITS	1.03	15W24	08G	3	1.03
A	S1046E	BRIGGS RD	SAINTE FOY ST	BAXTER RD	0.44	15W24	08G	3	0.44
A	S1046F	BRIGGS RD	639 FT NW EVENING GLOW DR	LEON RD	0.26	15W24	10J	3	0.26
A	M11118A	BUMBLE SKY RD	APRICOT TREE RD	SPUN COTTON DR	0.14	15W	04J	3	0.14
A	M11108A	CAMELLIA ST	CORAL CANYON RD	139 FT SE CORAL CANYON RD	0.03	15W21	01B	1	0.03
A	M11107A	CARAWAY LN	CORAL CANYON RD	123 FT SW CORAL CANYON RD	0.02	15W21	01B	1	0.02
A	M11077A	CEDARGROVE PATH	SCOTTSDALE RD	TO END	0.08	15V42	09D	1	0.08
A	M11123A	CORN STRAW CIR	SPUN COTTON DR	135 FT SE TO END	0.03	15W	04J	3	0.03
A	M11094A	CORTE LOS FELIZ	VIA SANTA ELENA	189 FT SE TO END	0.04	15W24	07K	3	0.04
A	M11096A	CORTE LOS FLORES	VIA SANTA ELENA	333 FT S TO END	0.06	15W24	07K	3	0.06
A	M11099A	CORTE LOS POSITAS	VIA DEL PASO	194 FT SE TO END	0.04	15W24	07K	3	0.04
A	M11098A	CORTE LOS ROBLES	VIA DEL PASO	273 S TO END	0.05	15W24	07K	3	0.05
A	M11095A	CORTE SAN FELIPE	VIA SANTA ELENA	468 FT S TO END	0.09	15W24	07K	3	0.09
A	M11140A	CURTIS AVE	320 FT NW DEEBLE ENTRANCE	213 FT SE DEEBLE ENTRANCE	0.1	15W22	05E	1	0.10
A	M11106A	DAYTONA CV	HARVILL AVE	600 FT NE TO END	0.11	15V53	03G	1	0.11
A	M11101A	EAST CENTER ST	MT VERNON AVE	2667 FT E ORIOLE AVE	0.51	15V22	09F	2	0.51
A	M11082A	EDGE MONT DR	HIGH VISTA DR	WINTERGREEN WAY	0.27	15W34	01K	3	0.27
A	M11091A	EDINBOROUGH WAY	WALEES CT	WHEMBLY CIR	0.07	15V24	03H	3	0.07
A	M11105A	ESTHER ST	OLIVE ST	575 FT SE TO END	0.11	15W22	03E	1	0.11
A	M3791A	FAIRVIEW ST	66 FT NE ROSE ST	95 FT SW ROSE ST	0.03	15W22	01B	1	0.03
A	M11109A	FIELD VIEW RD	MOSER RD	RED CARRIAGE RD	0.18	15W	04J	3	0.18
A	M11119A	FLOWER BASKET RD	APRICOT TREE RD	SPUN COTTON DR	0.14	15W	04J	3	0.14
A	M11116A	GAMBREL GATE LN	BLUE BELL LN	SPUN COTTON DR	0.13	15W	04J	3	0.13



RIVERSIDE COUNTY MAINTAINED ROAD SYSTEM  
 Summary of Added, Changed or Deleted Maintained Roads

April 1, 2014

STATUS	ROAD #	NAME	FROM	TO	LENGTH	MAP SHEET	MAP COORD	SUPV DIST	PLUS/ MIN
A	M11086A	HARVEST DR	HIGH VISTA DR	388 FT S HIGH VISTA DR	0.07	15W34	01K	3	0.07
A	M11120A	HEARTH GLEN CT	FLOWER BASKET RD	549 FT E TO END	0.1	15W	04J	3	0.10
A	M11085A	HIGH VISTA DR	AULD RD	805 FT E SHADETREE DR	0.49	15W34	01K	3	0.49
A	M11133A	HULIHEE ST	KAILUA DR	WAIMEA WAY	0.16	15W25	07J	3	0.16
A	M11070B	JEAN NICHOLAS RD	405 FT NW MUANA LOA RD	SH-79/WINCHESTER RD	0.18	15W24	07J	3	0.18
A	M11127A	JUNIPER BERRY RD	WATERMELON DR	MOSER RD	0.34	15W	04J	3	0.34
A	M11137A	KAILUA DR	HULIHEE ST	240 FT SE KOHALA DR	0.16	15W25	04J	3	0.16
A	M11134A	KALAPANA CIR	HULIHEE ST	194 FT SE TO END	0.04	15W25	07J	3	0.04
A	M11139A	KNIFFIN AVE	317 FT NW DEEBLE ENTRANCE	211 FT SE DEEBLE ENTRANCE	0.1	15W22	05E	1	0.10
A	M11136A	KOHALA DR	KAILUA DR	WAIMEA WAY	0.07	15W25	07J	3	0.07
A	S5220G	LEON RD	THOMPSON RD	BENTON RD	0.48	15W24	10J	3	0.48
A	M11138A	MAUNA LOA RD	WAIMEA WAY	JEAN NICHOLAS RD	0.04	15W25	07J	3	0.04
A	M11141A	MAX GILLISS BLVD	LEON RD	SH-79/WINCHESTER RD	0.43	15W24	10J	3	0.43
A	M11131A	MIMOSA TREE RD	RED CARRIAGE RD	AUTUMN NEST RD	0.1	15W	04J	3	0.10
A	M7355A	OAKWOOD ST	CARROLL ST	810 FT W TO STUB	0.15	15V43	10A	1	0.15
A	M11129A	PISTACHIO DR	WATERMELON DR	AUTUMN NEST RD	0.1	15W	04J	3	0.10
A	M11143A	POARCH RD	GERNERT RD	673 FT NE GERNERT RD	0.13	15V32	05K	1	0.13
A	M11088A	RATTLER RD	RAMON RD	1321 FT N RAMON RD	0.25	17V51	03G	4	0.25
A	M11113A	RED CARRIAGE RD	MIMOSA TREE RD	FIELD VIEW RD	0.2	15W	04J	3	0.20
A	M11121A	RHUBARB CT	SPUN COTTON DR	137 FT SW TO END	0.03	15W	04J	3	0.03
A	M11080A	ROSE HILL CIR	TREE RIDGE DR	TO END	0.03	15W34	01K	3	0.03
A	M11102A	ROSE ST	FAIRVIEW ST	LIME ST	0.1	15W22	01B	1	0.10
A	M11122A	ROUND CORAL RD	POURROY RD	SPUN COTTON DR	0.04	15W	04J	3	0.04
A	M11083A	SHADETREE DR	HIGH VISTA DR	AULD RD	0.34	15W34	01K	3	0.34
A	M11104A	SHADOW MOUNTAIN LN	LIME ST	220 FT W TO END	0.04	15W22	01B	1	0.04
A	M11142A	SHRIMP LN	WASHINGTON ST	TO END	0.82	15W	04J	3	0.82
A	M11124A	SPUN COTTON DR	APRICOT TREE RD	220 FT N ROUND CORAL RD	0.57	15W	04J	3	0.57
A	M11084A	STOYVIEW DR	EDGEMONT DR	TO END	0.03	15W34	01K	3	0.03
A	M11126A	SWEET BERRY CT	JUNIPER BERRY RD	135 FT SW TO END	0.03	15W	04J	3	0.03
A	M11087A	TREE RIDGE DR	WINTERGREEN WAY	EDGEMONT DR	0.16	15W34	01K	3	0.16



RIVERSIDE COUNTY MAINTAINED ROAD SYSTEM  
 Summary of Added, Changed or Deleted Maintained Roads

April 1, 2014

STATUS	ROAD #	NAME	FROM	TO	LENGTH	MAP SHEET	MAP COORD	SUPV DIST	PLUS/ MIN
A	M11093A	VIA DEL PASO	VIA SANTA ELENA	TO END	0.47	15W27	07K	3	0.47
A	M11097A	VIA SAN LUCAS	VIA DEL PASO	POURROY RD	0.04	15W24	07K	3	0.04
A	M11092A	VIA SANTA ELENA	VIA DEL PASO	VIA DEL PASO	0.64	15W24	07K	3	0.64
A	M11100A	VIA SANTIAGO	VIA DEL PASO	SKYVIEW RD	0.04	15W24	07K	3	0.04
A	M11135A	WAIMEA WAY	HULIHEE ST	219 FT SE KOHALA DR	0.24	15W25	07J	3	0.24
A	M11090A	WALES CT	CHERRY HINTON ST	EDINBOROUGH WAY	0.07	15V24	03H	3	0.07
A	M11103A	WASHINGTON ST	LIME ST	275 FT W TO STUB	0.05	15W22	01B	1	0.05
A	M11112A	WATERMELON DR	JUNIPER BERRY RD	PISTACHIO DR	0.11	15W	04J	3	0.11
A	M11089A	WHEMBLY CIR	CHERRY HINTON ST	EL CENTRO WAY	0.1	15V24	03H	3	0.10
A	M11115A	WHITE RIDGE RD	BLUE BELL LN	SPUN COTTON DR	0.13	15W	04J	3	0.13
A	M11078A	WILDFLOWER WAY	SCOTTSDALE RD	TO END	0.13	15V42	09D	1	0.13
A	M11128A	WINTER CHERRY RD	WATERMELON DR	AUTUMN NEST RD	0.1	15W	04J	3	0.10
A	M11079A	WINTERGREEN WAY	HIGH VISTA DR	EDGE MONT DR	0.27	15W34	01K	3	0.27
A	M11117A	WISHING WELL CT	BLUE BELL LN	380 FT S TO END	0.07	15W	04J	3	0.07
A	M11125A	YELLOW WAGON RD	SPUN COTTON DR	JUNIPER BERRY RD	0.07	15W	04J	3	0.07
					<b>Total Added Mileage 13.95</b>				
C	M10092A	CADY RD	BENTON RD	DUCLAIR RD	0.26	15W	04J	3	0.05
C	S1226	CALISTOGA DR	MURRIETA HOT SPRINGS RD	1053 FT N NORTH GATE LN	0.71	15W34	04H	3	0.22
C	M10806A	CHERRY HINTON ST	WALES CT	LORETTA AVE	0.21	15V24	03H	3	0.08
C	M4768E	DEL NORTE WAY	140 FT E VIA PARED	TO END	0.21	17V52	01A	4	0.13
C	S1032C	EAST BENTON RD	DE PORTOLA RD	SAGE RD	3.53	15W00	05K	3	0.03
C	M4663A	EL CENTRO WAY	1058 FT W ROBERTS RD	SAN MIGUELITO DR	0.81	17V52	02B	4	0.20
C	M3791	FAIRVIEW ST	SH-74	238 FT SW ROSE ST	0.24	15W22	01B	1	0.13
C	M1639	FOREST BOUNDARY RD	KNABE RD	1515 FT S GATED PRIVATE ENTRY	0.29	14V55	05K	1	0.05
C	M1227	JAMIESON ST	GRAND AVE	190 FT W ROSE ST	0.36	15W22	01B	1	0.20
C	M5220	LEON RD	SH-74	ALICANTE DR	0.78	15V54	10J	3	-0.22
C	S5220B	LEON RD	BRIGGS	HOLLAND RD	5.09	15W24	10J	3	-0.51
C	S4347A	LITTLE MORONGO RD	13TH AVE	DILLON RD	2.01	16V35	10H	4	0.40
C	S5610	MACCK ST		970 FT E OLD ELSINORE RD	0.97	15V53	02B	1	0.18



RIVERSIDE COUNTY MAINTAINED ROAD SYSTEM  
Summary of Added, Changed or Deleted Maintained Roads

April 1, 2014

STATUS	ROAD #	NAME	FROM	TO	LENGTH	MAP SHEET	COORD	SUPV DIST	PLUS/ MIN
C	M9946	MADDALENA RD	YELLOW WAGON RD	AULD RD	0.62	15W	07J	3	0.16
C	M9939	MOSER RD	RED CARRIAGE RD	919 FT S BALMORAL LN	0.44	15W	07J	3	0.25
C	M5276C	NANDINA AVE	WASHINGTON ST	227 FT E FAIRBREEZE CT	0.48	15V42	07D	1	0.09
C	S1839	PAUBA RD	CALLE CONTENTO	DE PORTOLA RD	2.57	15W00	06J	3	1.85
C	S4176A	RAMON RD	BOB HOPE DR	I-10 ON/OFF RAMP	0.35	17V51	02K	4	-1.01
C	S5333	REED VALLEY RD	WILSON VALLEY RD	254 FT N LEE TRL	4.15	16W00	05D	3	-0.08
C	M1733	SCOTTSDALE DR	SUSSEX RD	HARLEY JOHN RD	0.28	15V42	09D	1	0.22
C	S1749	SKY CANYON DR	469 FT S MURRIETA HOT SPRINGS RD	594 FT N TECHNOLOGY DR	0.75	15W34	04G	3	0.00
C	M9756	SKYVIEW RD	POURROY RD	578 FT NW ALGARVE AVE	0.33	15W24	08J	3	0.11
C	M10564A	SMOKETREE ST	CLARK ST	850 FT E OLD ELSINORE RD	0.41	15V53	01B	1	0.17
C	M9994	TAHOE ST	BERMUDA ST	225 FT NE KAILUA DR	0.1	15W24	08J	3	0.07
C	M9684	TRILOGY PKWY	TEMESCAL CANYON RD	HUNT RD	1.84	15V51	08A	1	1.28
C	M10239A	VIA SANTA CATALINA	POURROY RD	VIA SANTA ELENA	0.45	15W24	07K	3	0.24
C	M1483	WILLOWS AVE	SR 79	6027 FT SE TO STUB	1.14	15W34	04G	3	0.01
					<b>Total Changed Mileage</b>	<b>4.30</b>			
D	M1046D	BRIGGS RD	SAINTE FOY ST	12396 FT N SAINTE FOY ST	0	15W24	08G	3	-2.34
D	M11013A	HAYGEN ST	CHICAGO AVE	500 FT W CHICAGO AVE	0	15V24	05D	1	-0.09
D	M5239	MARKHAM ST	HARVILL AVE	ELY 312.76 FT.	0	15V43	08E	1	-0.06
D	M10208A	OLD HIGHGROVE RD	1326 FT E ORIOLE AVE	1341 FT E TO END	0	15V22	09K	2	-0.74
D	S4541C	PIERSON BLVD	LITTLE MORONGO RD	2629 FT W DESERT HOT SPRINGS C/L	0	16V35	05F	4	-0.50
D	M9684A	TRILOGY PKWY	HUNT RD	576 FT S HUNT RD	0	15V51	08A	1	-0.11
D	S5333A	VALLEY RD	CENTENNIAL ST	MARMOT RD	0	16W00	05D	3	-0.67
D	M10239B	VIA SANTA CATALINA	VIA SANTA ELENA	47 FT NW CORTE SAN PABLO	0	15W24	07K	3	-0.06
					<b>Total Deleted Mileage</b>	<b>-4.57</b>			
					<b>Total Increase Mileage</b>	<b>13.68</b>			