

FORM APPROVED COUNTY COUNSEL 3/23/15
 BY: GREGORY P. PRAMOS DATE

Departmental Concurrence

**SUBMITTAL TO THE FLOOD CONTROL AND WATER CONSERVATION DISTRICT BOARD OF SUPERVISORS 508B
 COUNTY OF RIVERSIDE, STATE OF CALIFORNIA**



FROM: General Manager-Chief Engineer

SUBMITTAL DATE:
 April 7, 2015

SUBJECT: Adopt Resolution No. F2015-13 - Public Hearing for Monroe Storm Drain, Stage 4 Project and Adoption of the Associated Mitigated Negative Declaration and Mitigation Monitoring and Reporting Program; Project No. 1-0-00071-04; District 1; [\$0]

- RECOMMENDED MOTION:** That the Board of Supervisors:
1. Adopt Resolution No. F2015-13 which finds that the Project will not have a significant adverse effect on the environment and is in compliance with the Western Riverside County Multiple Species Habitat Conservation Plan;
 2. Adopt a Mitigated Negative Declaration and Mitigation Monitoring and Reporting Program for the Project based on the findings incorporated in the initial study and the conclusion that the Project will not have a significant effect on the environment;
 3. Approve and authorize the District to proceed with the Project; and
 4. Direct the Clerk of the Board to deliver the Notice of Determination to the office of the County Clerk and the State Office of Planning and Research for filing within five (5) working days of this Board hearing.

BACKGROUND:
Summary
 See Page 2.

WARREN D. WILLIAMS
 General Manager-Chief Engineer

TMR:rlp:mcv
 P8\167883

FINANCIAL DATA	Current Fiscal Year:	Next Fiscal Year:	Total Cost:	Ongoing Cost:	POLICY/CONSENT (per Exec. Office)
COST	\$ N/A	\$ N/A	\$ N/A	\$ N/A	Consent <input type="checkbox"/> Policy <input checked="" type="checkbox"/>
NET DISTRICT COST	\$ N/A	\$ N/A	\$ N/A	\$ N/A	

SOURCE OF FUNDS: N/A
 Budget Adjustment: N/A
 For Fiscal Year: N/A

C.E.O. RECOMMENDATION:
 APPROVED
 BY: Alex Ham
 Alex Ham

County Executive Office Signature

MINUTES OF THE FLOOD CONTROL AND WATER CONSERVATION DISTRICT

On motion of Supervisor Benoit, seconded by Supervisor Washington and duly carried, IT WAS ORDERED that the above matter is approved as recommended.

Ayes: Jeffries, Washington, Benoit and Ashley
 Nays: None
 Absent: Tavaglione
 Date: April 7, 2015
 xc: Flood, Recorder

Kecia Harper-Ihem
 Clerk of the Board
 By: [Signature]
 Deputy

Prev. Agn. Ref.: 11-3 of 03/10/15 | District: 1st | Agenda Number:

11-6

- A-30
- Positions Added
- 4/5 Vote
- Change Order

**SUBMITTAL TO THE FLOOD CONTROL AND WATER CONSERVATION DISTRICT
BOARD OF SUPERVISORS, COUNTY OF RIVERSIDE, STATE OF CALIFORNIA**

FORM 11: Adopt Resolution No. F2015-13 - Public Hearing for Monroe Storm Drain, Stage 4 Project and Adoption of the Associated Mitigated Negative Declaration and Mitigation Monitoring and Reporting Program; Project No. 1-0-00071-04; District 1; [\$0]

DATE: April 7, 2015

PAGE: Page 2 of 2

BACKGROUND:

Summary (continued)

The public hearing is in accordance with the requirements for Section 18 of the District Act.

All provisions of the California Environmental Quality Act and the District Rules to Implement the California Environmental Quality Act have been met and the General Manager-Chief Engineer of the District has found that the Project will not have a significant adverse effect on the environment and has completed a Mitigated Negative Declaration. The Monroe Storm Drain, Stage 4 Project consists of removing the existing trapezoidal channel and constructing approximately 2,065 feet of Reinforced Concrete Box within Monroe Street. The project is located in the city of Riverside, close to the intersection of Monroe Street and Magnolia Avenue.

Impact on Residents and Businesses

Not Applicable.

ATTACHMENTS:

1. Resolution No. F2015-13
2. Mitigated Negative Declaration
3. On CD –
Mitigation Monitoring and Reporting Program, Engineer's Statement, Initial Study and Section 18 Map
4. Notice of Determination

P8\167883

MITIGATED NEGATIVE DECLARATION

State Clearinghouse Number: 2014121053	Contact Person: Kris Flanigan	Telephone Number: 951.955.8581 Email: kflaniga@rcflood.org
---	----------------------------------	--

Lead Agency and Project Sponsor:
Riverside County Flood Control and Water Conservation District

Original Negative Declaration/Notice of Determination was routed to County Clerks for posting on.


Address: 1995 Market Street	City: Riverside	4/8/15 92501	KB Initial
--------------------------------	--------------------	-----------------	---------------

Project Title and Description:
The proposed Monroe Storm Drain, Stage 4 Project (Project) consists of the removal of approximately 2,065 lineal feet of existing trapezoidal concrete-lined open channel and construction of approximately 2,065 lineal feet of reinforced concrete box (RCB) ranging in size from 8' wide by 4' high to 14' wide by 5' high. The main line will be constructed within Monroe Street beginning at the upstream terminus of the existing Monroe/Monticello Channel Underground RCB Project (double 10'-6" wide by 3'-3" high RCB) at a point approximately 600 feet southerly of California Avenue and extending southerly in Monroe Street to its connection with the existing Monroe Channel, Stage 1 RCB Project (one 8' wide by 3' high RCB and one 4'-6" wide by 3' high RCB) approximately 70 feet northerly of Magnolia Avenue. In addition, nine existing laterals will be reconnected to the main line at the points where said laterals are connected to the existing concrete lined channel to be removed.

Project Location:
The Project is located in the city of Riverside, California in Sections 5 and 8 of Township 3 South, Range 5 West of the Riverside West, California 7.5 Minute USGS Quadrangle. The Project site is within Monroe Street and generally bound by California Avenue to the northwest and Magnolia Avenue to the southeast.

The General Manager-Chief Engineer of the Riverside County Flood Control and Water Conservation District has made a finding that the proposed Monroe Storm Drain, Stage 4 Project will not have a significant adverse effect on the environment. An Initial Study supporting this finding is attached. This finding will become final upon adoption of this Mitigated Negative Declaration by the Board of Supervisors of the Riverside County Flood Control and Water Conservation District. Mitigation measures are as follows:

Refer to attached Environmental Commitments & Mitigation Monitoring Program Table.

Signature:  Dated: 3/23/15
WARREN D. WILLIAMS
General Manager-Chief Engineer

The Board of Supervisors of the Riverside County Flood Control and Water Conservation District, assembled in regular session on April 7, 2015, has determined that the proposed Monroe Storm Drain, Stage 4 Project will not have a significant adverse effect on the environment and has adopted this Mitigated Negative Declaration.

Signature:  Dated: 4/7/15
KECIA HARPER-IHEM
Clerk of the Board

Attachment

Copies to: 1) County Clerk
2) Flood Control

TMR:mcv

Notice of Determination

To: Office of Planning and Research

From: Riverside County Flood Control

For U.S. Mail:

P.O. Box 3044

Sacramento, CA 95812-3044

Street Address:

1400 Tenth Street

Sacramento, CA 95814

1995 Market Street

Riverside, CA 92501

Contact: Kris FlaniganPhone: 951.955.8581

Lead Agency (if different from above):

County Clerk

County of Riverside

2724 Gateway Drive

Riverside, CA 92507

SUBJECT:**Filing of Notice of Determination in compliance with Section 21152 of the Public Resources Code.**State Clearinghouse Number (if submitted to State Clearinghouse): SCH 2014121053**Project Title:**

Monroe Storm Drain, Stage 4

Project Location (include county)

The Project is located in Riverside County in the city of Riverside, California in Sections 5 and 8 of Township 3 South, Range 5 West of the Riverside West, California 7.5 Minute USGS Quadrangle. The Project site is within Monroe Street and generally bound by California Avenue to the northwest and Magnolia Avenue to the southeast.

Project Description

The Monroe Storm Drain, Stage 4 project consists of the removal of approximately 2,065 lineal feet of existing trapezoidal concrete-lined open channel and construction of approximately 2,065 lineal feet of reinforced concrete box (RCB) ranging in size from 8' wide by 4' high to 14' wide by 5' high. The main line will be constructed within Monroe Street beginning at the upstream terminus of the existing Monroe/Monticello Channel Underground RCB Project (double 10'-6" wide by 3'-3" high RCB) at a point approximately 600 feet southerly of California Avenue and extending southerly in Monroe Street to its connection with the existing Monroe Channel, Stage 1 RCB Project (one 8' wide by 3' high RCB and one 4'-6" wide by 3' high RCB) approximately 70 feet northerly of Magnolia Avenue. In addition, nine existing laterals will be reconnected to the main line at the points where said laterals are connected to the existing concrete-lined channel to be removed.

This is to advise that the Riverside County Flood Control and Water Conservation District has approved the above described


Lead Agency or Responsible Agency)

project on April 7, 2015 and has made the following determinations regarding the above-described project:

(Date)

1. The project will not have a significant effect on the environment.
2. A Mitigated Negative Declaration was prepared for this project pursuant to the provisions of CEQA.
3. Mitigation measures were made a condition of the approval of the project.
4. A mitigation reporting or monitoring plan was adopted for this project.
5. A statement of Overriding Considerations was not adopted for this project.
6. Findings were not made pursuant to the provisions of CEQA.

This is to certify that the Mitigated Negative Declaration is available to the General Public at: The Office of the Clerk to the Board, County Administrative Center, 4080 Lemon Street, Riverside, CA 92501.


Signature (Public Agency)


Title

APR 07 2015

Date

Date received for filing at OPR:

Revised 2004

Authority cited: Sections 21083 and 21087, Public Resources Code.

Reference: Sections 21000-21174, Public Resources Code.

RIVERSIDE COUNTY CLERK-RECORDER

AUTHORIZATION TO BILL

TO BE FILLED OUT BY SUBMITTING AGENCY

DATE: 3/4/2015 BUSINESS UNIT/AGENCY: FLOOD CONTROL - FCARC

ACCOUNTING STRING:

ACCOUNT: 526410 FUND: 25110 DEPT ID: 947400 PROGRAM:

AMOUNT: \$2,260.00

REF: CEQA Notice of Determination Posting Project 1-0-00071-04 Monroe Storm Drain, Stage 4

THIS AUTHORIZES THE COUNTY CLERK & RECORDER TO ISSUE AN INVOICE FOR PAYMENT OF ALL DOCUMENTS INCLUDED.

NUMBER OF DOCUMENTS INCLUDED: 1

AUTHORIZED BY: Michael Reyes M 3-19-15

PRESENTED BY: Tom Rheiner EXT 54643

CONTACT: Michael Reyes

TO BE FILLED OUT BY COUNTY CLERK

ACCEPTED BY:

DATE:

DOCUMENT NO(S)/INVOICE NO(S):

1
2 BOARD OF SUPERVISORS

RIVERSIDE COUNTY FLOOD CONTROL
AND WATER CONSERVATION DISTRICT

3
4 **RESOLUTION NO. F2015-13**
APPROVING MONROE STORM DRAIN, STAGE 4 PROJECT

5 WHEREAS, on March 10, 2015, the Board of Supervisors adopted Resolution No.
6 F2015-12 pursuant to Section 18 of the District Act giving notice of its intention to construct a
7 project in Zone 1, within the city of Riverside, designated as Monroe Storm Drain, Stage 4
8 Project ("Project") and giving further notice that the Project would be considered at a public
9 hearing on April 7, 2015; and
10

11 WHEREAS, the Project is within Monroe Street and generally bounded to the northwest
12 by California Avenue and to the southeast by Magnolia Avenue; and

13 WHEREAS, the Project consists of the removal of approximately 2,065 lineal feet of an
14 existing trapezoidal concrete-lined open channel and construction of approximately 2,065 lineal
15 feet of reinforced concrete box (RCB) ranging in size from 8 feet wide by 4 feet high to 14 feet
16 wide by 5 feet high; and
17

18 WHEREAS, pursuant to California Environmental Quality Act (CEQA), the District is
19 the lead agency for the Project; and

20 WHEREAS, notice of the public hearing was properly made by publication and posting
21 as required by law, and all persons desiring to be heard on the matter were given the opportunity
22 to appear and present testimony, both oral and written; and
23

24 WHEREAS, all provisions of the CEQA and the District Rules to Implement the
25 California Environmental Quality Act have been met and the General Manager-Chief Engineer
26 of the District has found that the Project will not have a significant adverse effect upon the
27 environment and has completed a Mitigated Negative Declaration; and
28

FORM APPROVED COUNTY COUNSEL
BY: AR 3-23-15 DATE
AARON C. GETTIS

1
2 WHEREAS, the Initial Study/Mitigated Negative Declaration thoroughly addresses the
3 environmental effects of implementing the Project, including the construction, operation and
4 maintenance of the various improvements identified therein; and

5 WHEREAS, the Initial Study/Mitigated Negative Declaration has been independently
6 reviewed and reflects the independent judgment of the Board and is deemed adequate for
7 purposes of making decisions on the merits of the Project.

8 NOW, THEREFORE, BE IT RESOLVED, FOUND, DETERMINED AND ORDERED
9
10 by the Board of Supervisors of the Riverside County Flood Control and Water Conservation
11 District in regular session assembled on April 7, 2015 based upon the evidence and testimony
12 presented on the matter, both written and oral, that:

13 1. The Project is not within a Criteria Area set forth in and established by the
14 Western Riverside County Multiple Species Habitat Conservation Plan (MSHCP).

15 2. The Project is consistent with the Riparian/Riverine Area and Vernal Pool
16 requirements of the MSHCP. Pursuant to Section 6.1.2 of the MSHCP, Riparian/Riverine areas
17 are lands which contain habitat dominated by trees, shrubs, persistent emergents, or emergent
18 mosses and lichens, which occur close to or which depend upon soil moisture from a nearby
19 freshwater source, or areas with freshwater flow during all or a portion of the year. Vernal Pools
20 are seasonal wetlands that occur in depression areas that have wetland indicators of all three
21 parameters (soils, vegetation, and hydrology) during the wetter portion of the growing season. It
22 has been determined that the Project area does not contain any vernal pools and does not include
23 Riparian/Riverine Area as defined by the MSHCP. In addition, the proposed Project area does
24 not contain habitat suitable to support the least Bell's vireo, southwestern willow flycatcher and
25 western yellow-billed cuckoo.
26
27
28

1
2 3. The Project is consistent with the Narrow Endemic Plant Species requirements of
3 the MSHCP. Pursuant to Section 6.1.3 of the MSHCP, habitat assessments and/or focused
4 surveys for certain narrow endemic plant species are required for properties within mapped
5 survey areas. The survey area maps included within the MSHCP have been reviewed and the
6 Project is not within a mapped survey area for Narrow Endemic Plant Species. Therefore, no
7 further surveys or conservation measures are required.

8
9 4. The Project is consistent with the Urban-Wildlands Interface requirements of the
10 MSHCP. Section 6.1.4 of the MSHCP presents guidelines to minimize indirect effects of a
11 project in proximity to the MSHCP Conservation Area. This section provides mitigation
12 measures for impacts associated with drainage, toxics, lighting, noise, invasives, barriers and
13 grading/land development. The appropriate MSHCP maps have been reviewed and it has been
14 determined the Project does not occur within or adjacent to the Criteria Area or MSHCP
15 designated Public/Quasi-Public (PQP) conservation lands. Therefore, no further analysis or
16 implementation of any conservation measures is required.

17
18 5. The Project is consistent with the Database Updates/Additional Surveys
19 requirements of the MSHCP. Pursuant to Section 6.3.2 of the MSHCP, habitat assessments
20 and/or focused surveys for certain additional plant and animal species are required for properties
21 within mapped survey areas. The survey area maps have been reviewed and the Project is not
22 within a mapped survey area. Therefore, no further surveys or conservation measures are
23 required.

24
25 6. The Project is consistent with the Criteria Area and PQP Land provisions
26 contained in Section 3.2.1 of the MSHCP. Section 3.2.1 describes lands within the MSHCP
27 conservation area including those designated as PQP Lands. Section 3.2.1 states that if a
28

1
 2 Permittee elects to use property currently depicted as PQP Lands in a way that alters the land use
 3 such that it would not contribute to Reserve Assembly, the Permittee shall locate and acquire or
 4 otherwise encumber replacement acreage at a minimum ratio of 1:1. The Permittee must make
 5 findings that the replacement acreage is biologically equivalent or superior to the existing
 6 property. The appropriate MSHCP maps have been reviewed and it has been determined the
 7 Project does not occur within MSHCP designated PQP Lands. Therefore, replacement acreage
 8 for impacts to PQP Lands is not required.
 9

10 7. The Project is consistent with the Construction Guidelines for Facilities within
 11 Criteria Areas and PQP Lands and Standard Best Management Practices, Appendix C contained
 12 in Section 7.5.3 of the MSHCP. The appropriate MSHCP maps have been reviewed and it has
 13 been determined the Project does not occur within any MSHCP Criteria Areas and PQP Lands,
 14 therefore, Section 7.5.3 does not apply to the Project. However, the District will implement
 15 applicable Standard Best Management Practices as outlined in Appendix C of the MSHCP.
 16

17 8. The Project will not have a significant adverse effect upon the environment and a
 18 Mitigated Negative Declaration and Mitigation Monitoring and Reporting Program are adopted
 19 based on the findings incorporated in the Initial Study.

20 9. The Project is approved and the District is hereby authorized to proceed with the
 21 Project.
 22

23 BE IT FURTHER RESOLVED that, within five (5) working days of this Board hearing,
 24 the Clerk of the Board is directed to deliver the Notice of Determination to the Office of the
 25 County Clerk and Recorder and to the State Office of Planning and Research, who are thereby
 26 directed to file same, all as required by law, within five (5) working days of the approval of the
 27 Project.
 28

1
2
3
4
5
6
7
8
9
10
11
12
13
14
15
16
17
18
19
20
21
22
23
24
25
26
27
28

BE IT FURTHER RESOLVED, DETERMINED AND ORDERED that the documents and materials that constitute the record of proceedings on which these findings and determinations are based are located at the offices of the Clerk of the Board of Supervisors for the District at 4080 Lemon Street, 1st Floor, Riverside, CA 92501 and the District Office at 1995 Market Street, Riverside, CA 92501.

BE IT FURTHER RESOLVED, DETERMINED AND ORDERED that the Clerk of the Board shall sign this Resolution to attest and certify to the passage and adoption thereof.

ROLL CALL:

Ayes: Jeffries, Washington, Benoit and Ashley
Nays: None
Absent: Tavaglione

The foregoing is certified to be a true copy of a resolution duly adopted by said Board of Supervisors on the date therein set forth.

KECIA HARPER-IHEM, Clerk of said Board

By 
Deputy

FORM APPROVED COUNTY COUNSEL
 BY: GREGORY P. PRIAMOS DATE: 3/24/15

Departmental Concurrence

**SUBMITTAL TO THE FLOOD CONTROL AND
 WATER CONSERVATION DISTRICT BOARD OF SUPERVISORS
 COUNTY OF RIVERSIDE, STATE OF CALIFORNIA**

205B



FROM: General Manager-Chief Engineer

SUBMITTAL DATE:
 March 10, 2015

SUBJECT: Adopt Resolution No. F2015-12 - Setting a Public Hearing Date for the Monroe Storm Drain, Stage 4, Project No. 1-0-00071-04, District 1 [S0]

RECOMMENDED MOTION: That the Board of Supervisors:

1. Adopt Resolution No. F2015-12 which sets April 7, 2015 as the date for a Public Hearing concerning the approval of the above referenced project in accordance with Section 18 of the District Act; and
2. Direct the Clerk of the Board to advertise and post said notice of public hearing to approve the project in accordance with Section 18 of the District Act.

BACKGROUND:

Summary
 See Page 2.

WARREN D. WILLIAMS
 General Manager-Chief Engineer

TMR:rlp:mcv
 P8\167881

FINANCIAL DATA	Current Fiscal Year:	Next Fiscal Year:	Total Cost:	Ongoing Cost:	POLICY/CONSENT (per Exec. Office)
COST	\$ N/A	\$ N/A	\$ N/A	\$ N/A	Consent <input type="checkbox"/> Policy <input type="checkbox"/>
NET DISTRICT COST	\$ N/A	\$ N/A	\$ N/A	\$ N/A	

SOURCE OF FUNDS: N/A	Budget Adjustment: N/A
	For Fiscal Year: N/A

C.E.O. RECOMMENDATION:

APPROVE
 BY:
 Steven G. Horn

County Executive Office Signature

MINUTES OF THE FLOOD CONTROL AND WATER CONSERVATION DISTRICT

On motion of Supervisor Benoit, seconded by Supervisor Tavaglione and duly carried by unanimous vote, IT WAS ORDERED that the above matter is approved as recommended, and is set for public hearing on Tuesday, April 7, 2015, at 10:30 a.m.

Ayes: Jeffries, Tavaglione, Washington, Benoit and Ashley
 Nays: None
 Absent: None
 Date: March 10, 2015
 xc: Flood, COB

Kecia Harper-Ihem
 Clerk of the Board
 BY:
 Deputy

- A-30
- Positions Added
- 4/5 Vote
- Change Order

**SUBMITTAL TO THE FLOOD CONTROL AND WATER CONSERVATION DISTRICT
BOARD OF SUPERVISORS, COUNTY OF RIVERSIDE, STATE OF CALIFORNIA**

FORM 11: Adopt Resolution No. F2015-12 - Setting a Public Hearing Date for the
Monroe Storm Drain, Stage 4, Project No. 1-0-00071-04, District 1, [\$0]

DATE: March 10, 2015

PAGE: Page 2 of 2

BACKGROUND:

Summary (continued)

Section 18 of the Riverside County Flood Control and Water Conservation District Act requires the Board of Supervisors to hold a Public Hearing for the purpose of considering all comments regarding any proposed facilities before authorizing the construction of such facilities. The Monroe Storm Drain Stage 4 Project consists of removing the existing trapezoidal channel and constructing approximately 2,070 feet of Reinforced Concrete Box within Monroe Street. The project is located in the city of Riverside, close to the intersection of Monroe Street and Magnolia Avenue.

A Notice of Intent to Adopt a Mitigated Negative Declaration, the Initial Study, and the Mitigated Negative Declaration (SCH No. 2014121053) were made available for a 30-day public review period from December 17, 2014 to January 16, 2015 in accordance with the California Environmental Quality Act (CEQA). The Notice of Intent was sent to the State Clearinghouse, to interested public agencies and private parties, to responsible agencies, and to the County Clerk. Additionally, the Notice of Intent was posted by the County Clerk for a period of at least 30 days. The Mitigated Negative Declaration will be taken to the Board for consideration on the same date (April 7, 2015) as the Section 18 Public Hearing.

Impact on Residents and Businesses

Not Applicable.

ATTACHMENTS:

1. Resolution No. F2015-12
2. Monroe Storm Drain, Stage 4 Engineer's Statement
3. Monroe Storm Drain, Stage 4 Section 18 - Public Hearing Map

P8\167881

1
2 BOARD OF SUPERVISORS

RIVERSIDE COUNTY FLOOD CONTROL
AND WATER CONSERVATION DISTRICT

3 **RESOLUTION NO. F2015-12 SETTING A PUBLIC HEARING DATE FOR**
4 **MONROE STORM DRAIN, STAGE 4 PROJECT**
5 **IN ACCORDANCE WITH SECTION 18 OF THE DISTRICT ACT**

6 WHEREAS, this Board of Supervisors (Board) intends to undertake a project within the
7 city of Riverside designated as the Monroe Storm Drain, Stage 4 Project (Proposed Project); and

8 WHEREAS, the Proposed Project is within Monroe Street and generally bounded to the
9 northwest by California Avenue, and to the southeast by Magnolia Avenue; and

10 WHEREAS, the Proposed Project consists of the removal of approximately 2,065 lineal
11 feet of an existing trapezoidal concrete-lined open channel and construction of approximately
12 2,065 lineal feet of reinforced concrete box (RCB) ranging in size from 8' wide by 4' high to 14'
13 wide by 5' high; and

14 WHEREAS, reference is made to the engineering cost estimate for the Proposed Project,
15 entitled "Engineer's Statement" on file with the Clerk of the Board; and

16 WHEREAS, reference is made to a map dated October 2014, bearing the name and
17 showing the general location and typical section of the Proposed Project which is also on file
18 with the Clerk of the Board; and

19 WHEREAS, the General Manager-Chief Engineer of the District has found that the
20 Proposed Project will not have a significant adverse effect on the environment and has prepared
21 a Mitigated Negative Declaration in accordance with the California Environmental Quality Act
22 (CEQA) which will not become final until, and unless, the Mitigated Negative Declaration and
23 associated resolution and findings are adopted by this Board; and

24 WHEREAS, a Notice of Intent to Adopt a Mitigated Negative Declaration, the Initial
25 Study, and the Mitigated Negative Declaration (SCH No. 2014121053) were made available for
26 a 30-day public review period from December 17, 2014 through January 16, 2015; and
27
28

FORM APPROVED COUNTY COUNSEL
BY:  AARON C. GETTIS
DATE: 2-24-15

1 WHEREAS, a Notice of Intent to Adopt a Mitigated Negative Declaration was sent to the
2 State Clearinghouse, to interested public agencies and private parties, to responsible agencies,
3 and to the County Clerk; and

4 WHEREAS, a Notice of Intent to Adopt a Mitigated Negative Declaration was posted by
5 the County Clerk for a period of at least 30 days; and

6 WHEREAS, written comments were received only from the State of California
7 Department of Fish and Wildlife on the Initial Study and Mitigated Negative Declaration during
8 the 30-day public review period and their comments will be considered prior to adoption; and

9 WHEREAS, any person wishing to comment on the Proposed Project may do so in
10 writing between the date of this notice and the public hearing, or may appear and be heard at the
11 time and place noted below; and

12 WHEREAS, prior to making a decision on the Proposed Project, this Board will consider
13 all written and oral comments; and

14 WHEREAS, the Proposed Project's documents may be inspected at the District office
15 located at 1995 Market Street, Riverside, California 92501 and on the District's website at
16 www.rcflood.org and written comments will be received at the above address.

17 NOW, THEREFORE, BE IT RESOLVED, DETERMINED AND ORDERED by the
18 Board of Supervisors of the Riverside County Flood Control and Water Conservation District in
19 regular session assembled on March 10, 2015 that:

20 1. A public hearing in accordance with Section 18 of the District Act pertaining to the
21 Proposed Project will be held at 10:30 a.m. on April 7, 2015, at the meeting room of this Board,
22 1st Floor, County Administrative Center, 4080 Lemon Street, Riverside, California 92502, at
23 which time all public comments shall be heard.

1
2
3
4
5
6
7
8
9
10
11
12
13
14
15
16
17
18
19
20
21
22
23
24
25
26
27
28

2. A copy of this Resolution and copies of the map and Engineer's Statement shall be posted at least fourteen (14) days before said hearing at Riverside County Flood Control and Water Conservation District, 1995 Market Street, Riverside, California 92501.

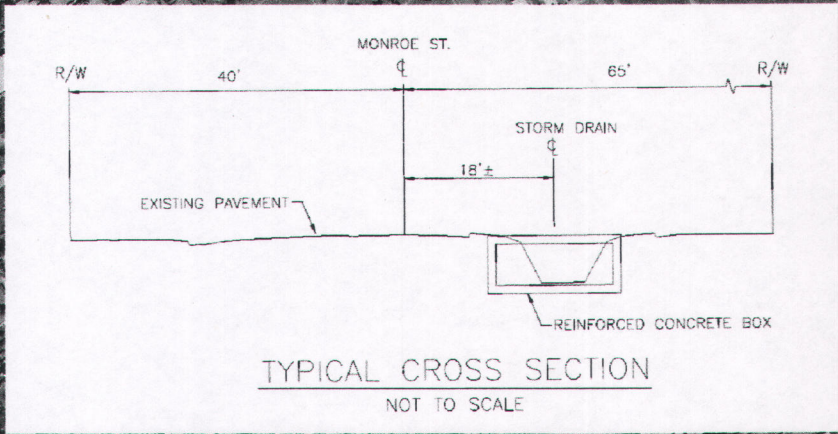
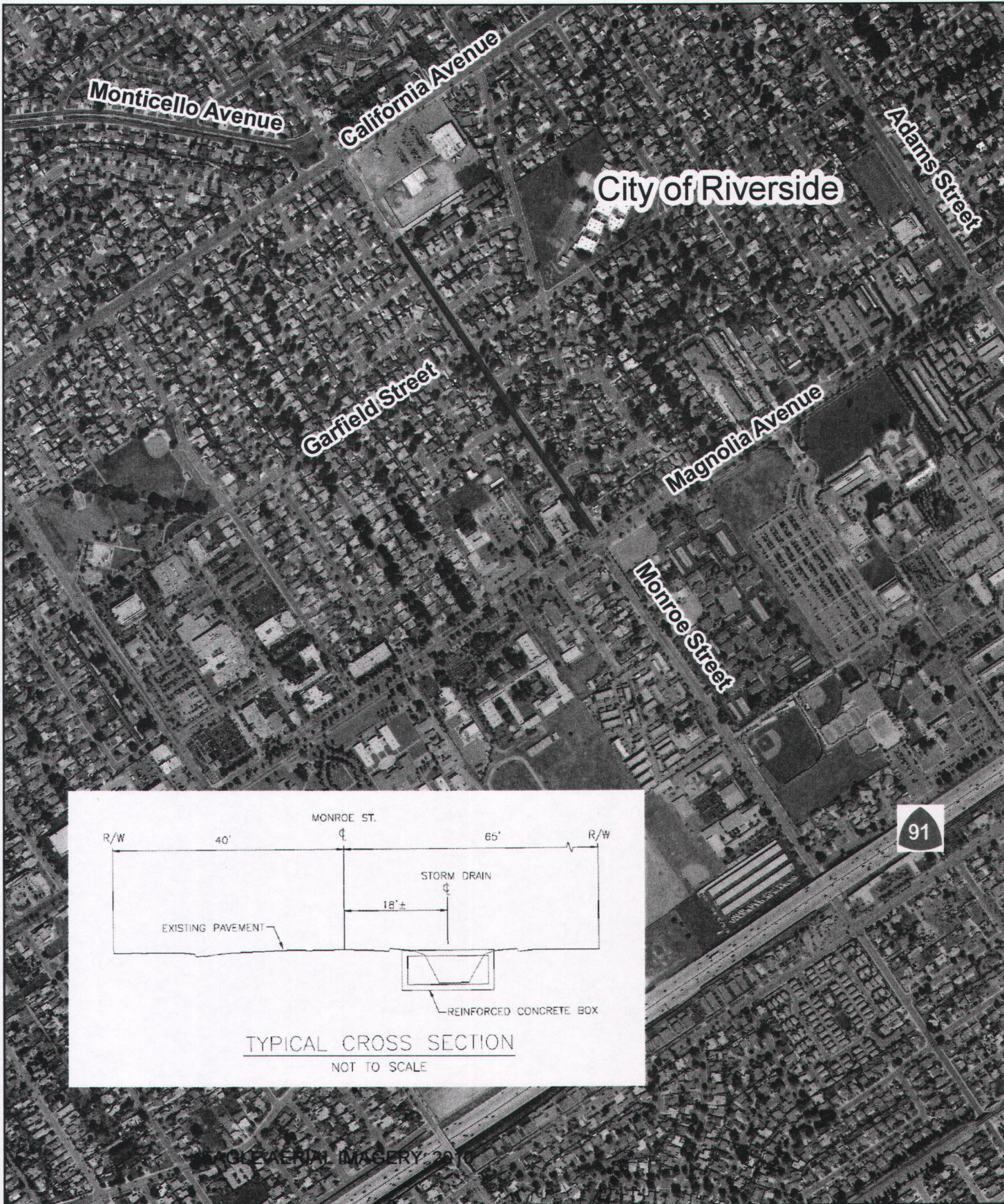
3. The Clerk of the Board is directed to cause a copy of this Resolution to be published twice, once at least fourteen (14) days before said hearing and once seven (7) days following the initial publication in a newspaper of general circulation in accordance with Section 18 of the District Act.

ROLL CALL:

Ayes: Jeffries, Tavaglione, Washington, Benoit and Ashley
Nays: None
Absent: None

The foregoing is certified to be a true copy of a resolution duly adopted by said Board of Supervisors on the date therein set forth.

KECIA HARPER-IHEM, Clerk of said Board
By Kalubatan
Deputy




RIVERSIDE COUNTY FLOOD CONTROL
AND WATER CONSERVATION DISTRICT


Monroe Storm Drain, Stage 4
Project No. 1-0-00071-04

SECTION 18 - PUBLIC HEARING MAP

Legend

 Proposed Project Alignment

October 2014



NTS



OFFICE OF
CLERK OF THE BOARD OF SUPERVISORS
1st FLOOR, COUNTY ADMINISTRATIVE CENTER
P.O. BOX 1147, 4080 LEMON STREET
RIVERSIDE, CA 92502-1147
PHONE: (951) 955-1060
FAX: (951) 955-1071

KECIA HARPER-IHEM
Clerk of the Board of Supervisors

KIMBERLY A. RECTOR
Assistant Clerk of the Board

March 19, 2015

THE PRESS ENTERPRISE
ATTN: LEGALS
P.O. Box 792
RIVERSIDE, CA 92501

FAX (951) 368-9018
E-MAIL: legals@pe.com

RE: NOTICE OF PUBLIC HEARING: RESOLUTION NO. F2015-12 Monroe Storm Drain, Stage 4

To Whom It May Concern:

Attached is a copy for publication in your newspaper for **TWO (2) TIMES** on **TWO TUESDAYS: March 24 and 31, 2015.**

We require your affidavit of publication immediately upon completion of the last publication.

Your invoice must be submitted to this office, **WITH TWO CLIPPINGS OF THE PUBLICATION.**

NOTE: PLEASE COMPOSE THIS PUBLICATION INTO A SINGLE COLUMN FORMAT.

Thank you in advance for your assistance and expertise.

Sincerely,

Cecilia Gil

Board Assistant to:
KECIA HARPER-IHEM, CLERK OF THE BOARD

Gil, Cecilia

From: PEC Legals Master <legalsmaster@pe.com>
Sent: Thursday, March 19, 2015 8:54 AM
To: Gil, Cecilia
Subject: Re: FOR PUBLICATION: RES. F2015-12 Monroe Storm Drain Stage 4

Received for publication on March 24 and 31. Proof with cost to follow.

Legal Advertising Phone: 1-800-880-0345 / Fax: 951-368-9018 / E-mail: legals@pe.com

Please Note: Deadline is 10:30 AM, three (3) business days prior to the date you would like to publish. **Additional days required for larger ad sizes**

The Press-Enterprise PE.COM / UNIDOS

A Freedom News Group Company

From: Gil, Cecilia <CCGIL@rcbos.org>
Sent: Thursday, March 19, 2015 8:34 AM
To: PEC Legals Master
Subject: FOR PUBLICATION: RES. F2015-12 Monroe Storm Drain Stage 4

Good morning! Attached is a Notice of Public Hearing for publication on 2 Tuesdays: March 24 and 31, 2015. Please confirm. THANK YOU!

Cecilia Gil
Board Assistant
Clerk of the Board
951-955-8464
MS# 1010

NOTICE OF PUBLIC HEARING BEFORE THE BOARD OF SUPERVISORS OF THE RIVERSIDE COUNTY FLOOD CONTROL AND WATER CONSERVATION DISTRICT

RESOLUTION NO. F2015-12

**SETTING A PUBLIC HEARING DATE FOR
MONROE STORM DRAIN, STAGE 4 PROJECT
IN ACCORDANCE WITH SECTION 18 OF THE DISTRICT ACT**

WHEREAS, this Board of Supervisors (Board) intends to undertake a project within the city of Riverside designated as the Monroe Storm Drain, Stage 4 Project (Proposed Project); and

WHEREAS, the Proposed Project is within Monroe Street and generally bounded to the northwest by California Avenue, and to the southeast by Magnolia Avenue; and

WHEREAS, the Proposed Project consists of the removal of approximately 2,065 lineal feet of an existing trapezoidal concrete-lined open channel and construction of approximately 2,065 lineal feet of reinforced concrete box (RCB) ranging in size from 8' wide by 4' high to 14' wide by 5' high; and

WHEREAS, reference is made to the engineering cost estimate for the Proposed Project, entitled "Engineer's Statement" on file with the Clerk of the Board; and

WHEREAS, reference is made to a map dated October 2014, bearing the name and showing the general location and typical section of the Proposed Project which is also on file with the Clerk of the Board; and

WHEREAS, the General Manager-Chief Engineer of the District has found that the Proposed Project will not have a significant adverse effect on the environment and has prepared a Mitigated Negative Declaration in accordance with the California Environmental Quality Act (CEQA) which will not become final until, and unless, the Mitigated Negative Declaration and associated resolution and findings are adopted by this Board; and

WHEREAS, a Notice of Intent to Adopt a Mitigated Negative Declaration, the Initial Study, and the Mitigated Negative Declaration (SCH No. 2014121053) were made available for a 30-day public review period from December 17, 2014 through January 16, 2015; and

WHEREAS, a Notice of Intent to Adopt a Mitigated Negative Declaration was sent to the State Clearinghouse, to interested public agencies and private parties, to responsible agencies, and to the County Clerk; and

WHEREAS, a Notice of Intent to Adopt a Mitigated Negative Declaration was posted by the County Clerk for a period of at least 30 days; and

WHEREAS, written comments were received only from the State of California Department of Fish and Wildlife on the Initial Study and Mitigated Negative Declaration during the 30-day public review period and their comments will be considered prior to adoption; and

WHEREAS, any person wishing to comment on the Proposed Project may do so in writing between the date of this notice and the public hearing, or may appear and be heard at the time and place noted below; and

WHEREAS, prior to making a decision on the Proposed Project, this Board will consider all written and oral comments; and

WHEREAS, the Proposed Project's documents may be inspected at the District office located at 1995 Market Street, Riverside, California 92501 and on the District's website at www.rcflood.org and written comments will be received at the above address.

NOW, THEREFORE, BE IT RESOLVED, DETERMINED AND ORDERED by the Board of Supervisors of the Riverside County Flood Control and Water Conservation District in regular session assembled on March 10, 2015 that:

1. A public hearing in accordance with Section 18 of the District Act pertaining to the Proposed Project will be held at **10:30 a.m. on April 7, 2015**, at the meeting room of this Board, 1st Floor, County Administrative Center, 4080 Lemon Street, Riverside, California 92502, at which time all public comments shall be heard.

2. A copy of this Resolution and copies of the map and Engineer's Statement shall be posted at least fourteen (14) days before said hearing at Riverside County Flood Control and Water Conservation District, 1995 Market Street, Riverside, California 92501.

3. The Clerk of the Board is directed to cause a copy of this Resolution to be published twice, once at least fourteen (14) days before said hearing and once seven (7) days following the initial publication in a newspaper of general circulation in accordance with Section 18 of the District Act.

ROLL CALL:

Ayes: Jeffries, Tavaglione, Washington, Benoit and Ashley

Nays: None

Absent: None

The foregoing is certified to be a true copy of a resolution duly adopted by said Board of Supervisors on March 10, 2015.

KECIA HARPER-IHEM, Clerk of said Board

By: Cecilia Gil, Board Assistant

Any person affected by the above matter(s) may submit written comments to the Clerk of the Board before the public hearing or may appear and be heard in support of or opposition to the project at the time of the hearing. If you challenge the above item(s) in court, you may be limited to raising only those issues you or someone else raised at the public hearing described in this notice, or in written correspondence, to the Board of Supervisors at, or prior to, the public hearing.

Please send all written correspondence to: Clerk of the Board, 4080 Lemon Street, 1st Floor, Post Office Box 1147, Riverside, CA 92502-1147

Dated: March 19, 2015

Kecia Harper-Ihem, Clerk of the Board

By: Cecilia Gil, Board Assistant

ATTACHMENTS FILED
WITH
THE CLERK OF THE BOARD