

**SUBMITTAL TO THE BOARD OF SUPERVISORS  
COUNTY OF RIVERSIDE, STATE OF CALIFORNIA**

207



**FROM: FIRE**

**SUBMITTAL DATE:**  
June 8, 2015


**SUBJECT:** Setting the Public Hearing of Resolution 2015-094: Ordering the Confirmation of Special Assessments and Liens Against Parcels of Land Located in the County of Riverside for Costs of the Abatement and Removal of Hazardous Weeds Pursuant to Health and Safety Code Section 14912 and County Ordinance No. 695.4; All Districts; [\$179,486 Total Cost]; 100% Property Owner Special Assessment to Reimburse the General Fund

**RECOMMENDED MOTION:** That the Board of Supervisors direct the Clerk of the Board to set a public hearing for July 21, 2015, for the list of parcels listed in the attached Exhibit A of Resolution No. 2015-094 upon which the cost of weed abatement will become a special assessment.

**BACKGROUND:**


**Summary**

Continued on Page 2.

  
John R. Hawkins,  
Fire Chief

FINANCIAL DATA	Current Fiscal Year:	Next Fiscal Year:	Total Cost:	Ongoing Cost:	POLICY/CONSENT (per Exec. Office)
COST	\$ 179,486	\$	\$ 179,486	\$	Consent <input type="checkbox"/> Policy <input checked="" type="checkbox"/>
NET COUNTY COST	\$ 179,486	\$	\$ 179,486	\$	


**SOURCE OF FUNDS:** Property Owner Assessment to Reimburse the General Fund – 100%  
Budget Adjustment: No  
For Fiscal Year: 14/15

**C.E.O. RECOMMENDATION:** APPROVE  
BY:   
Tina Grande  
County Executive Office Signature

**MINUTES OF THE BOARD OF SUPERVISORS**

On motion of Supervisor Washington, seconded by Supervisor Benoit and duly carried by unanimous vote, IT WAS ORDERED that the above matter is approved as recommended, and is set for public hearing on Tuesday, July 21, 2015, at 9:30 a.m.

Ayes: Jeffries, Tavaglione, Washington, Benoit and Ashley  
Nays: None  
Absent: None  
Date: June 16, 2015  
xc: Fire, COB

Kecia Harper-Ihem  
Clerk of the Board  
By:   
Deputy

Prev. Agn. Ref.: District: All Agenda Number:

3-30

FORM APPROVED COUNTY COUNSEL  
BY:  6/9/15  
GREGORY P. PRIAMOS DATE  
Departmental Concurrence

- A-30
- Positions Added
- 4/5 Vote
- Change Order

**SUBMITTAL TO THE BOARD OF SUPERVISORS, COUNTY OF RIVERSIDE, STATE OF CALIFORNIA**  
**FORM 11: Setting the Public Hearing of Resolution 2015-094: Ordering the Confirmation of Special Assessments and Liens Against Parcels of Land Located in the County Of Riverside for Costs of the Abatement and Removal of Hazardous Weeds Pursuant to Health and Safety Code Section 14912 and County Ordinance No. 695.4; All Districts; [\$179,486 Total Cost]; 100% Property Owner Special Assessment to Reimburse the General Fund**

**DATE: June 8, 2015**

**PAGE: 2 of 2**

**BACKGROUND:**

**Summary (continued)**

Riverside County Ordinance 695.4 established an on-going program to abate hazardous vegetation. The purpose of the hazard reduction program is to prevent fire hazards created by vegetative growth and the accumulation of combustible debris. Fire Prevention Technicians annually inspect unimproved parcels within the unincorporated areas of the County of Riverside, as defined by and adhering to Riverside County Ordinance 695.4.

Once an inspection is completed, a "Notice to Abate" is sent to each owner of record. The notice advises them of their obligation to comply within thirty days from the date of notice. If the property is not abated, then the county abates the property using abatement contractors. At the conclusion of the abatement, a bill is issued to the parcel owner of record to reimburse the county for the expense of abatement along with an administrative fee of \$254. The administrative fee was approved by the Board of Supervisors by Resolution No. 2011-080 with a public hearing on June 28, 2011. If not paid, then the county has the ability to recover abatement costs by assessing real property. The county is then able to recover costs through the property tax process. This assessment incorporates the contractor's costs and the administrative fee.

The properties that are subject to this assessment are attached as Exhibit A to the resolution. The resolution and exhibit will also be included in the the presentation for the public hearing on July 21, 2015. The adoption of Resolution 2015-094 in the public hearing on July 21, 2015 of the list of those parcels not in compliance and subject to the abatement fee is the final step required under the Health and Safety Code Section 14910 and County Ordinance 695.4 to establish assessments and liens on those parcels.

**Impact on Citizens and Businesses**

The hazard reduction program is designed to protect life, property and the environment. Voluntary compliance is the primary goal for the program. Each parcels owner of record is provided the opportunity to abate the property prior to the county conducting the abatement. The owner also has an opportunity to reimburse the county the cost of abatement prior to the lien process being initiated.

**SUPPLEMENTAL:**

**Additional Fiscal Information**

The abatement charges for any work performed by the contractor and the county administrative fee will be included in the property owner's property tax statement as a special assessment. The administrative fee was approved by the Board of Supervisors by Resolution No. 2011-080 with a public hearing on June 28, 2011. The current total parcels are 444 and the total amount to be assessed is \$179,486. The assessments will reimburse the department costs, which are funded by the General Fund.

2 RESOLUTION NO.2015-094

3  
4 ORDERING THE CONFIRMATION OF SPECIAL ASSESSMENTS  
5 AND LIENS AGAINST PARCELS OF LAND LOCATED WITHIN  
6 THE COUNTY OF RIVERSIDE FOR COSTS OF THE ABATEMENT  
7 AND REMOVAL OF HAZARDOUS WEEDS PURSUANT TO  
8 HEALTH AND SAFETY CODE SECTION 14912 AND  
9 COUNTY ORDINANCE NO. 695.4

10 WHEREAS, Health & Safety Code Section 14875 et seq. provides for  
11 the abatement and removal of hazardous weeds; and

12 WHEREAS, Riverside County in Ordinance No. 695.4 has established  
13 a methodology for the removal of hazardous weeds in various areas of  
14 the unincorporated portions of western Riverside County; and

15 WHEREAS, Section 6A of Ordinance No. 695.4 provides for the  
16 mailing of individual notices to the owners of such parcels advising  
17 them of their obligation to remove the weeds on such lands or be  
18 charged for the costs of such removal when the work is done by the  
19 County or by a contractor hired by the County; and

20 WHEREAS, such property owners have had the opportunity to object  
21 through filing a written request, within fifteen calendar days of the  
22 postmark on the Notice to Abate, as stated in the appeals procedure  
23 established in Section 6C of Ordinance No. 695.4; and

24 WHEREAS, on those parcels, where the removal was not carried out  
25 by the owners, the County, acting through various contractors, has now  
26 carried out the removal work required; and

27 WHEREAS, the charges placed upon the parcels is the cost of  
28 removal where the work was not carried out by the owners and is not a  
29 charge based upon the value of the parcels; and

30 WHEREAS, pursuant to Section 6F of Ordinance No. 695.4 the Fire  
Department shall render to the Property Owner an invoice demanding

1 payment within 15 days covering the costs of the work necessary for  
2 such abatement; and

3 WHEREAS, the billing for those parcels listed on the  
4 attached Exhibit "A" remain unpaid; now, therefore;

5 BE IT RESOLVED AND ORDERED by the Board of Supervisors of the  
6 County of Riverside, State of California, in regular session assembled  
7 on \_\_\_\_\_, that the list of parcels and costs of abatement for  
8 removal of hazardous weeds for each parcel as shown on Exhibit "A" are  
9 hereby confirmed and that henceforth said costs shall constitute  
10 special assessments against the respective parcels of land, and are  
11 liens on said lands in the amounts of the respective assessments.

12 BE IT FURTHER RESOLVED AND ORDERED that a copy of this Resolution  
13 shall be transmitted on August 13, 2015 to the Auditor-Controller of  
14 Riverside County who shall enter the amounts of the respective  
15 assessments against the respective parcels of land as they appear on  
16 the current assessment roll. Said assessments shall be collected at  
17 the same time in the same manner as ordinary municipal ad valorem  
18 taxes as provided by Section 6G of Ordinance No. 695.4.

19  
20  
21 FORWARDED / APPROVED COUNTY COUNSEL

22 BY: Bruce G. Fordon 5/14/15  
BRUCE G. FORDON DATE

EXHIBIT A

F/Y 2015/2016

Community Code	Parcel Number	Fund Number	Charge Amount
			384.00
BEAU	401-020-008-1	68-1124	
			644.00
CHER	403-120-022-6	68-1124	
			514.00
CHER	407-170-005-4	68-1124	
			514.00
CHER	407-170-023-0	68-1124	

F/Y 2015/2016 ATTACHMENT "A"

Community Code	Parcel Number	Fund Number	Charge Amount
ELCE	277-044-031-6	68-1124	384.00
ELCE	277-044-042-6	68-1124	384.00
ELCE	277-052-034-4	68-1124	384.00
ELCE	277-082-017-2	68-1124	384.00
ELCE	277-090-022-1	68-1124	384.00
ELCE	277-110-039-8	68-1124	384.00
ELCE	277-144-004-1	68-1124	384.00
ELCE	277-151-012-0	68-1124	384.00
ELCE	279-052-019-5	68-1124	384.00
ELCE	283-140-006-6	68-1124	384.00
GOOD	323-130-005-7	68-1124	384.00
GOOD	323-130-006-8	68-1124	384.00
GOOD	323-190-019-6	68-1124	384.00
GOOD	325-140-012-8	68-1124	384.00
GOOD	325-140-020-5	68-1124	384.00
GOOD	325-190-058-5	68-1124	514.00
GOOD	325-200-062-8	68-1124	514.00
GOOD	325-260-003-1	68-1124	384.00
GOOD	325-260-005-3	68-1124	384.00
GOOD	342-020-011-1	68-1124	384.00
GOOD	342-030-004-6	68-1124	514.00
GOOD	342-063-002-6	68-1124	514.00
GOOD	342-110-002-1	68-1124	384.00
GOOD	343-090-016-0	68-1124	514.00
GOOD	343-121-010-9	68-1124	774.00
GOOD	343-152-015-0	68-1124	384.00
GOOD	343-171-010-4	68-1124	384.00
GOOD	343-211-014-1	68-1124	384.00

**F/Y 2015/2016 ATTACHMENT "A"**

<b>Community Code</b>	<b>Parcel Number</b>	<b>Fund Number</b>	<b>Charge Amount</b>
GOOD	343-211-015-2	68-1124	384.00
GOOD	343-212-023-2	68-1124	384.00
GOOD	343-220-031-4	68-1124	384.00
GOOD	345-034-007-2	68-1124	384.00
GOOD	345-034-008-3	68-1124	384.00
GOOD	345-060-048-0	68-1124	384.00
GOOD	345-060-060-0	68-1124	384.00
GOOD	345-070-040-3	68-1124	384.00
GOOD	345-090-039-5	68-1124	384.00
GOOD	345-220-069-3	68-1124	384.00
GOOD	345-220-085-7	68-1124	384.00
GOOD	345-240-004-6	68-1124	384.00
HEM	438-230-012-1	68-1124	384.00
HEM	447-052-011-6	68-1124	384.00
HEM	447-052-012-7	68-1124	234.00
HEM	447-052-043-5	68-1124	384.00
HEM	447-150-007-6	68-1124	384.00
HEM	447-211-023-8	68-1124	514.00
HEM	449-080-015-1	68-1124	514.00

**F/Y 2015/2016 ATTACHMENT "A"**

<b>Community Code</b>	<b>Parcel Number</b>	<b>Fund Number</b>	<b>Charge Amount</b>
HEM	449-323-019-5	68-1124	514.00
HEM	450-020-008-9	68-1124	514.00
HEM	450-020-009-0	68-1124	514.00
HEM	450-110-005-4	68-1124	514.00
HEM	450-160-012-5	68-1124	384.00
HEM	450-210-007-5	68-1124	384.00
HEM	469-060-008-9	68-1124	384.00
HEM	469-110-013-7	68-1124	384.00
HEM	469-120-029-3	68-1124	644.00
HEM	469-220-017-1	68-1124	644.00
HEM	469-220-019-3	68-1124	514.00
HEM	548-160-004-2	68-1124	384.00
HEM	548-160-008-6	68-1124	384.00
HEM	549-080-031-6	68-1124	384.00
HEM	549-151-003-0	68-1124	384.00
HEM	549-180-036-0	68-1124	384.00
HEM	549-193-007-4	68-1124	384.00
HEM	549-200-009-7	68-1124	384.00
HEM	549-200-012-9	68-1124	13.00
HEM	549-200-012-9	68-1124	13.00
HEM	551-210-028-2	68-1124	514.00
HEM	551-240-019-7	68-1124	384.00
HEM	551-240-022-9	68-1124	384.00
HEM	551-240-023-0	68-1124	384.00
HEM	551-350-019-7	68-1124	384.00
HEM	551-350-020-7	68-1124	384.00
HEM	551-350-022-9	68-1124	514.00
HEM	551-350-023-0	68-1124	384.00
HEM	552-070-012-2	68-1124	514.00
HEM	552-080-002-4	68-1124	514.00




F/Y 2015/2016 ATTACHMENT "A"

Community Code	Parcel Number	Fund Number	Charge Amount
			514.00
HEM	552-110-030-1	68-1124	384.00
HEM	553-271-006-5	68-1124	384.00
HEM	553-312-018-2	68-1124	384.00
HEM	555-060-044-1	68-1124	384.00
HEM	555-060-045-2	68-1124	384.00
			384.00
HOML	457-083-011-5	68-1124	384.00
HOML	459-172-015-8	68-1124	384.00
HOML	459-173-001-8	68-1124	384.00
HOML	459-173-002-9	68-1124	384.00
HOML	459-173-003-0	68-1124	384.00
HOML	459-173-004-1	68-1124	384.00
			644.00
LELS	347-130-006-2	68-1124	514.00
LELS	347-130-007-3	68-1124	384.00
LELS	347-160-004-3	68-1124	384.00
LELS	347-182-005-2	68-1124	384.00
LELS	347-182-031-5	68-1124	384.00
LELS	347-183-011-0	68-1124	384.00
LELS	347-193-043-0	68-1124	384.00
LELS	347-280-004-4	68-1124	384.00
LELS	371-110-009-0	68-1124	384.00
LELS	371-120-006-8	68-1124	384.00

F/Y 2015/2016 ATTACHMENT "A"

Community Code	Parcel Number	Fund Number	Charge Amount
LELS	377-020-001-6	68-1124	384.00
LELS	377-020-002-7	68-1124	384.00
LELS	379-045-017-2	68-1124	384.00
LELS	379-045-018-3	68-1124	384.00
LELS	387-170-004-6	68-1124	384.00
LELS	387-212-014-4	68-1124	384.00





**F/Y 2015/2016 ATTACHMENT "A"**

<b>Community Code</b>	<b>Parcel Number</b>	<b>Fund Number</b>	<b>Charge Amount</b>
MEAD	315-020-014-6	68-1124	384.00
MEAD	315-040-025-8	68-1124	384.00
MEAD	315-040-025-8	68-1124	384.00
MEAD	315-040-031-3	68-1124	384.00
MEAD	315-040-031-3	68-1124	384.00
MEAD	315-040-032-4	68-1124	384.00
MEAD	315-040-032-4	68-1124	384.00
MEAD	315-060-012-8	68-1124	514.00
MEAD	315-060-012-8	68-1124	514.00
MEAD	315-060-040-3	68-1124	514.00
MEAD	315-060-040-3	68-1124	514.00
MEAD	315-070-039-4	68-1124	384.00
MEAD	315-070-039-4	68-1124	384.00
MEAD	315-082-006-1	68-1124	384.00
MEAD	315-082-006-1	68-1124	384.00
MEAD	315-082-015-9	68-1124	384.00
MEAD	315-082-015-9	68-1124	384.00
MEAD	315-102-003-9	68-1124	384.00
MEAD	315-102-003-9	68-1124	384.00
MEAD	315-102-012-7	68-1124	384.00
MEAD	315-102-012-7	68-1124	384.00
MEAD	315-132-006-5	68-1124	384.00
MEAD	315-132-006-5	68-1124	384.00
MEAD	315-132-007-6	68-1124	384.00
MEAD	315-132-007-6	68-1124	384.00
MEAD	315-151-017-4	68-1124	384.00
MEAD	315-151-017-4	68-1124	384.00
MEAD	315-151-018-5	68-1124	384.00
MEAD	315-151-018-5	68-1124	384.00
MEAD	315-151-019-6	68-1124	384.00

**F/Y 2015/2016 ATTACHMENT "A"**

<b>Community Code</b>	<b>Parcel Number</b>	<b>Fund Number</b>	<b>Charge Amount</b>
			384.00
MEAD	315-151-019-6	68-1124	384.00
MEAD	315-151-020-6	68-1124	384.00
MEAD	315-151-020-6	68-1124	384.00
MEAD	315-151-025-1	68-1124	384.00
MEAD	315-151-025-1	68-1124	384.00
MEAD	315-171-017-6	68-1124	384.00
MEAD	315-171-017-6	68-1124	384.00
MEAD	315-182-002-6	68-1124	384.00
MEAD	315-182-002-6	68-1124	384.00
MEAD	315-191-009-1	68-1124	384.00
MEAD	315-191-009-1	68-1124	384.00
MEAD	315-201-004-6	68-1124	384.00
MEAD	315-201-004-6	68-1124	514.00
MEAD	315-201-027-7	68-1124	514.00
MEAD	315-201-027-7	68-1124	384.00
MEAD	315-202-010-4	68-1124	384.00
MEAD	315-202-010-4	68-1124	384.00
MEAD	315-202-020-3	68-1124	384.00
MEAD	315-202-020-3	68-1124	384.00
MEAD	315-211-001-4	68-1124	384.00
MEAD	315-211-001-4	68-1124	384.00
MEAD	315-211-002-5	68-1124	384.00
MEAD	315-211-002-5	68-1124	384.00
MEAD	315-211-039-9	68-1124	384.00
MEAD	315-211-039-9	68-1124	384.00
MEAD	315-221-006-0	68-1124	384.00
MEAD	315-221-006-0	68-1124	384.00
MEAD	315-222-040-3	68-1124	384.00
MEAD	315-222-040-3	68-1124	384.00
MEAD	315-222-041-4	68-1124	384.00

**F/Y 2015/2016 ATTACHMENT "A"**

<b>Community Code</b>	<b>Parcel Number</b>	<b>Fund Number</b>	<b>Charge Amount</b>
MEAD	315-222-041-4	68-1124	384.00
MEAD	315-231-014-8	68-1124	384.00
MEAD	315-231-014-8	68-1124	384.00
MEAD	315-241-001-7	68-1124	384.00
MEAD	315-241-001-7	68-1124	384.00
MEAD	315-241-003-9	68-1124	384.00
MEAD	315-241-003-9	68-1124	384.00
MEAD	315-241-014-9	68-1124	384.00
MEAD	315-241-014-9	68-1124	384.00
MEAD	315-271-014-2	68-1124	384.00
MEAD	315-271-014-2	68-1124	384.00
MEAD	315-272-001-3	68-1124	384.00
MEAD	315-272-001-3	68-1124	384.00
MEAD	315-272-002-4	68-1124	384.00
MEAD	315-272-002-4	68-1124	384.00
MEAD	315-272-003-5	68-1124	384.00
MEAD	315-272-003-5	68-1124	384.00
MEAD	315-272-004-6	68-1124	384.00
MEAD	315-272-004-6	68-1124	384.00
MEAD	315-272-005-7	68-1124	384.00
MEAD	315-272-005-7	68-1124	384.00
MEAD	315-272-006-8	68-1124	384.00
MEAD	315-272-006-8	68-1124	384.00
MEAD	315-272-007-9	68-1124	384.00
MEAD	315-272-007-9	68-1124	384.00
MEAD	315-272-008-0	68-1124	384.00
MEAD	315-272-008-0	68-1124	384.00
MEAD	315-272-009-1	68-1124	384.00
MEAD	315-272-009-1	68-1124	384.00
MEAD	315-272-011-2	68-1124	384.00

**F/Y 2015/2016 ATTACHMENT "A"**

<b>Community Code</b>	<b>Parcel Number</b>	<b>Fund Number</b>	<b>Charge Amount</b>
MEAD	315-272-011-2	68-1124	384.00
MEAD	315-272-012-3	68-1124	384.00
MEAD	315-272-012-3	68-1124	384.00
MEAD	317-150-021-8	68-1124	514.00
MEAD	317-150-033-9	68-1124	644.00
MEAD	318-042-006-8	68-1124	384.00
MEAD	318-042-006-8	68-1124	384.00
MEAD	318-061-007-8	68-1124	384.00
MEAD	318-061-007-8	68-1124	384.00
MEAD	318-081-004-7	68-1124	384.00
MEAD	318-081-004-7	68-1124	384.00
MEAD	318-082-006-2	68-1124	384.00
MEAD	318-082-006-2	68-1124	384.00
MEAD	318-110-007-9	68-1124	384.00
MEAD	318-110-007-9	68-1124	384.00
MEAD	318-110-009-1	68-1124	384.00
MEAD	318-110-009-1	68-1124	384.00
MEAD	318-120-041-0	68-1124	384.00
MEAD	318-120-041-0	68-1124	384.00
MEAD	318-130-001-5	68-1124	384.00
MEAD	318-130-001-5	68-1124	384.00
MEAD	318-140-007-2	68-1124	384.00
MEAD	318-140-007-2	68-1124	384.00
MEAD	318-140-027-0	68-1124	514.00
MEAD	318-140-027-0	68-1124	514.00
MEAD	318-140-028-1	68-1124	384.00
MEAD	318-140-028-1	68-1124	384.00
MEAD	318-140-029-2	68-1124	384.00
MEAD	318-140-029-2	68-1124	384.00
MEAD	318-190-028-6	68-1124	384.00

**F/Y 2015/2016 ATTACHMENT "A"**

<b>Community Code</b>	<b>Parcel Number</b>	<b>Fund Number</b>	<b>Charge Amount</b>
MEAD	318-190-028-6	68-1124	384.00
MEAD	318-200-087-9	68-1124	514.00
MEAD	318-200-087-9	68-1124	514.00
MEAD	318-210-068-3	68-1124	384.00
MEAD	318-210-068-3	68-1124	384.00
MEAD	318-210-082-5	68-1124	384.00
MEAD	318-210-082-5	68-1124	384.00
MEAD	318-221-012-6	68-1124	384.00
MEAD	318-221-012-6	68-1124	384.00
MEAD	318-221-047-8	68-1124	384.00
MEAD	318-221-047-8	68-1124	384.00
MEAD	318-240-056-5	68-1124	384.00
MEAD	318-240-056-5	68-1124	384.00
MEAD	318-251-047-1	68-1124	192.00
MEAD	318-251-047-1	68-1124	192.00
MEAD	318-260-056-7	68-1124	384.00
MEAD	318-260-056-7	68-1124	384.00
MEAD	318-260-082-0	68-1124	384.00
MEAD	318-260-082-0	68-1124	384.00
MEAD	319-030-003-5	68-1124	384.00
MEAD	319-030-003-5	68-1124	384.00
MEAD	319-051-024-9	68-1124	384.00
MEAD	319-051-024-9	68-1124	384.00
MEAD	319-052-023-1	68-1124	384.00
MEAD	319-052-023-1	68-1124	384.00
MEAD	319-062-004-5	68-1124	384.00
MEAD	319-062-004-5	68-1124	384.00
MEAD	319-062-006-7	68-1124	384.00
MEAD	319-062-006-7	68-1124	384.00
MEAD	319-062-026-5	68-1124	384.00









# Community Codes and Abbreviations

## COMMUNITY

## ABBREVIATIONS

Page 1 of 4

AGUANGA	AGUA
ALBERHILL	ALBE
ANZA	ANZA
BANNING	BAN
BEAUMONT	BEAU
BELLTOWN	BELL
BERMUDA DUNES	BERM
BLYTHE	BLYT
BLYTHE ANNEXATION	BLYA
CABAZON	CABA
CALIMESA	CALI
CANYON LAKE	CYLK
CATHEDRAL CITY	CATH
CHERRY VALLEY	CHER
CHIRIACO SUMMIT	CHIR
COACHELLA	COAC
CORONA	COR
COTTONWOOD SPRING	COTT
DESERT CENTER	DCTR
DESERT HAVEN	DHAV
DESERT HOT SPRINGS	DHSP
EASTVALE	EVAL
EL CARISO	ELCA
EL CERRITO	ELCE
GILMAN HOT SPRINGS	GILM
GLEN AVON	GLAV

## Community Codes and Abbreviations

### COMMUNITY

### ABBREVIATIONS

Page 2 of 4

GLEN IVY HOT SPRINGS	GLIV
GLEN VALLEY	GLVA
GOOD HOPE	GOOD
GREEN ACRES	GREE
HEMET	HEM
HIGHGROVE	HIGH
HOME GARDENS	HOMG
HOMELAND	HOML
IDYLLWILD	IDYL
INDIAN WELLS	INDW
INDIO	INDO
INDIO HILLS	INDH
JUNIPER FLATS	JUNI
JURUPA VALLEY	JRPV
LA QUINTA	LAQ
LAKE ELSINORE	LELS
LAKELAND VILLAGE	LVIL
LAKEVIEW	LVIE
MARCH AIR RESERVE BASE	MARB
MEAD VALLEY	MEAD
MECCA	MECC
MENIFEE	MENI
MIRA LOMA	MIRA
MORENO VALLEY	MOVA
MOUNTAIN CENTER	MOUN
MURRIETA	MURR

# Community Codes and Abbreviations

## COMMUNITY

## ABBREVIATIONS

Page 3 of 4

MURRIETA HOT SPRINGS  
NORCO  
NORTH PALM SPRINGS  
NUEVO  
OASIS  
OUT OF JURISDICTION  
PALM DESERT  
PALM SPRINGS  
PEDLEY  
PERRIS  
PINE COVE  
RANCHO CALIFORNIA  
RANCHO MIRAGE  
RIPLEY  
RIVERSIDE  
ROMOLAND  
RUBIDOUX  
SAN GORGONIO  
SAN JACINTO  
SKY VALLEY  
SUN CITY  
SUNNYSLOPE  
TEMECULA  
THERMAL  
THOUSAND PALMS  
WHITEWATER

MUR  
NORC  
NPSP  
NUEV  
OASI  
OOJ  
PDES  
PSPR  
PEDL  
PERR  
PINC  
RANC  
RANM  
RIPL  
RIV  
ROMO  
RUBI  
SANG  
SANJ  
SKYV  
SUNC  
SNSL  
TEM  
THER  
THOU  
WHIT

# Community Codes and Abbreviations

## COMMUNITY

## ABBREVIATIONS

Page 4 of 4

WILDOMAR  
WINCHESTER  
WOODCREST

WILD  
WINC  
WOOD