

**SUBMITTAL TO THE FLOOD CONTROL AND
WATER CONSERVATION DISTRICT BOARD OF SUPERVISORS
COUNTY OF RIVERSIDE, STATE OF CALIFORNIA**

404B



FROM: General Manager-Chief Engineer

SUBMITTAL DATE:
July 7, 2015

SUBJECT: Adopt Resolution F2015-22 – Confirmation of the FY 2015 - 2016 Benefit Assessment Program Elsinore Valley Area of Zone 3; 1st District; [\$0]

RECOMMENDED MOTION: That the Board of Supervisors:

1. The Board convene the public hearing concerning the Chief Engineer's "Report on Flood Control Benefit Assessment Program Elsinore Valley (Zone 3)" dated June 2015;
2. The Board convene the public hearing concerning any protests with regard to the amount of the proposed benefit assessment to be levied; and
3. Adopt the following entitled resolution:

RESOLUTION F2015-22
RESOLUTION ADOPTING BENEFIT ASSESSMENT TO PAY
PRINCIPAL OF AND INTEREST ON THE BOND OF ZONE THREE OF
THE RIVERSIDE COUNTY FLOOD CONTROL AND WATER CONSERVATION DISTRICT
FOR FISCAL YEAR 2015-2016

BACKGROUND:

See Page 2

SJ:cw

WARREN D. WILLIAMS
General Manager-Chief Engineer

FINANCIAL DATA	Current Fiscal Year:	Next Fiscal Year:	Total Cost:	Ongoing Cost:	POLICY/CONSENT (per Exec. Office)
COST	\$ N/A	\$ N/A	\$ N/A	\$ N/A	Consent <input type="checkbox"/> Policy <input type="checkbox"/>
NET DISTRICT COST	\$ N/A	\$ N/A	\$ N/A	\$ N/A	

SOURCE OF FUNDS: N/A	Budget Adjustment: N/A
	For Fiscal Year: N/A

C.E.O. RECOMMENDATION:

APPROVE

County Executive Office Signature

MINUTES OF THE FLOOD CONTROL AND WATER CONSERVATION DISTRICT

On motion of Supervisor Ashley, seconded by Supervisor Benoit and duly carried, IT WAS ORDERED that the above matter is approved as recommended.

Ayes: Jeffries, Tavaglione, Benoit and Ashley
 Nays: None
 Absent: Washington
 Date: July 7, 2015
 xc: Flood, Auditor, Recorder

Kezia Harper-Ihem
 Clerk of the Board
 By:
 Deputy

FORM APPROVED COUNTY COUNSEL 5/19/15 DATE
BY: GREGORY P. PRIAMOS

FISCAL PROCEDURES APPROVED JEANINE J. REY, FINANCE DIRECTOR
JEANINE J. REY 5/13/15 Departmental Concurrence

A-30 Positions Added
4/5 Vote Change Order

**SUBMITTAL TO THE FLOOD CONTROL AND WATER CONSERVATION DISTRICT
BOARD OF SUPERVISORS, COUNTY OF RIVERSIDE, STATE OF CALIFORNIA**

FORM 11: Adopt Resolution F2015-22 - Confirmation of the FY 2015 – 2016 Benefit Assessment
Program Elsinore Valley Area of Zone 3; 1st District; [\$0]

DATE: July 7, 2015

PAGE: Page 2 of 2

BACKGROUND:

Summary (continued)

In 1983, the District's Act was amended to permit the Board of Supervisors to levy a benefit assessment pursuant to the Benefit Assessment Act of 1982, Chapter 6.4 of Part 1 of Division 2 of Title 5 of the Government Code, to pay the principal of and interest on bonds issued to finance any work or improvement (as authorized in the Act), if the issuance of bonds is approved at the same election at which the levying of the benefit assessment was approved.

In a special election held on November 4, 1986, the voters in the Elsinore Valley area of the District's Zone 3 approved the Benefit Assessment Program for Elsinore Valley (Zone 3), providing for the levy and collection of an annual assessment on each parcel of land within the area, to pay the debt service on bonds to be issued to fund construction of priority Elsinore Valley flood control projects. On February 17, 1993, a total of \$5,715,000.00 of bonds were sold to finance these projects.

The Benefit Assessment Program provides for the Chief Engineer to submit an annual program status report and that the Board, upon acceptance of the report, shall instruct the Clerk of the Board to set a time and place for a public hearing to hear and consider all protests.

At the conclusion of the hearing, the Board may adopt, revise, change, reduce or modify any assessment and shall make its determination upon each assessment described in the report. Thereafter, by Resolution, the Board shall confirm the assessments.

Impact on Residents and Businesses

The benefit assessment rate for Fiscal Year 2014-2015 was established at \$8.00 per BAU. This rate was the estimated amount necessary to pay the principal of and interest on the Elsinore Valley Benefit Assessment District (Zone 3) bond issue. It is anticipated that sufficient revenue will be generated in the benefit assessment at a decreased rate of \$5.00 per BAU for Fiscal Year 2015-2016.

ATTACHMENTS

1. Zone 3 Benefit Assessment Boundary Map
2. Resolution No. F2015-22

SJ:cw
P8/169844

PLEASE COMPLETE THIS INFORMATION

RECORDING REQUESTED BY:

KECIA HARPER-IHEM, CLERK OF THE BOARD
RIVERSIDE CO. CLERK OF THE BOARD
4080 LEMON STREET, 1ST FLOOR CAC
P O BOX 1147 - RIVERSIDE, CA 92502

MAIL STOP # 1010

AND WHEN RECORDED MAIL TO:

RETURN TO: STOP #1010
RIVERSIDE COUNTY CLERK OF THE BOARD
P. O. BOX 1147 - RIVERSIDE, CA 92502

2015-0298278

07/09/2015 02:59 PM

*****Customer Copy Label*****

The paper to which this label is affixed
has not been compared with the
filed/recorded document

Peter Aldana
County Of Riverside
Assessor-County Clerk-Recorder

THIS SPACE FOR RECORDERS USE ONLY

RESOLUTION NO. F2015-22

Title of Document

**RESOLUTION ADOPTING BENEFIT ASSESSMENT TO
PAY PRINCIPAL OF AND INTEREST ON THE BOND OF
ZONE THREE OF THE RIVERSIDE COUNTY FLOOD CONTROL
AND WATER CONSERVATION DISTRICT
FOR FISCAL YEAR 2015-2016**

(Flood Department ~ Item 11-4 of 07/07/15)

COPY

THIS PAGE ADDED TO PROVIDE ADEQUATE SPACE
FOR RECORDING INFORMATION

1
2 BOARD OF SUPERVISORS

RIVERSIDE COUNTY FLOOD CONTROL
AND WATER CONSERVATION DISTRICT

3
4 RESOLUTION NO. F2015-22

5 RESOLUTION ADOPTING BENEFIT ASSESSMENT TO
6 PAY PRINCIPAL OF AND INTEREST ON THE BOND OF
7 ZONE THREE OF THE RIVERSIDE COUNTY FLOOD CONTROL
8 AND WATER CONSERVATION DISTRICT
9 FOR FISCAL YEAR 2015-2016

10 WHEREAS, pursuant to Section 25.1 of the Riverside County Flood Control and Water
11 Conservation District Act, Chapter 1122, Statutes of 1945, as amended (the "Act"), the Board of
12 Supervisors (the "Board of Supervisors") of the Riverside County Flood Control and Water
13 Conservation District (the "District") may, upon complying with the requirements of Chapter 6.4
14 (commencing with Section 54703) of Part 1 of Division 2 of Title 5 of the Government Code, the
15 Benefit Assessment Act of 1982, including obtaining the approval of the voters as required by
16 Section 54717 of the Government Code, levy a benefit assessment within any zone of the District
17 to pay principal of and interest on bonds of the zone which are issued to finance the cost of any
18 work or improvement, as authorized in the Act, in the zone, if the issuance of the bonds has also
19 been approved by the voters at the same election at which the levying of the benefit assessment
20 was approved; and

21 WHEREAS, pursuant to Section 25.1 of the Act, the Board of Supervisors determined
22 that it was desirable that bonds be issued for the Elsinore Valley Area of Zone Three (the "Zone")
23 to finance needed drainage and flood control improvements within the Zone which would be
24 payable as to principal and interest from benefit assessments levied on parcels of land within the
25 Zone; and

26 WHEREAS, pursuant to Section 54717 of the Government Code and Section 25.1 of the
27 Act, the Board of Supervisors determined to submit to the eligible voters within the Zone the
28 proposition with respect to the Zone incurring a bonded indebtedness for the purposes of funding
the design, acquisition and construction of drainage and flood control improvements therein and

FORM APPROVED COUNTY COUNSEL
BY: DALE A. GARDNER DATE: 5/15/15

1
2
3
4
5
6
7
8
9
10
11
12
13
14
15
16
17
18
19
20
21
22
23
24
25
26
27
28

therefor, and the annual levy of benefit assessments on property within the Zone for the payment of principal and interest on the bonds of the Zone; and

WHEREAS, a special election was held on November 4, 1986, at which a majority of the voters of the Zone voting at the election approved the levy of benefit assessments on property within the Zone for the payment of principal of and interest on the bonds of the Zone; and

WHEREAS, on February 17, 1993, the District sold \$5,715,000 of Limited Obligation Improvement Bonds for the Elsinore Valley Benefit Assessment District (Zone 3). The bonds will mature on September 1st of each year from 1993 through 2017. The bonds shall not be subject to redemption prior to maturity; and

WHEREAS, pursuant to Section 54716 of the Government Code, the Board of Supervisors has caused a written report on the Flood Control Benefit Assessment Program - Elsinore Valley (Zone 3) dated June 2015 (the "Report") to be prepared and filed with the Clerk of the Board of Supervisors containing the information with respect to the drainage and flood control improvements acquired and constructed within the Zone and the amount of the bonds of the Zone issued to finance such improvements; and

WHEREAS, the Clerk of the Board of Supervisors has caused a notice of the filing of the Report and of the time, date and place of hearing thereon to be published and posted as required by said Section 54716; and

WHEREAS, at a duly noticed hearing on said Report the Board of Supervisors heard and considered all protests with respect to the amount of assessments to be for Fiscal Year 2015-2016.

NOW THEREFORE, BE IT RESOLVED, DETERMINED AND ORDERED by the Board of Supervisors of the Riverside County Flood Control and Water Conservation District in regular session assembled on July 7, 2015, as follows:

Section 1. Each of the above recitals is true and correct.

Section 2. A public hearing was duly held on this date and all protests have been considered.

1
2
3
4
5
6
7
8
9
10
11
12
13
14
15
16
17
18
19
20
21
22
23
24
25
26
27
28

Section 3. The Fiscal Year 2015-2016 benefit assessments set forth in the Report prepared and presented to the Board of Supervisors and considered at said hearing are related to the benefit of the parcels in the Zone which will be derived from the provision and availability of the drainage and flood control improvements; the aggregate annual amount of the benefit assessment will not exceed the estimated annual cost of paying the principal of and interest on the \$5,715,000 of bonds sold on February 17, 1993, and the administrative expense therefore for the Zone at the recommended rate of \$5.00 per benefit assessment unit for Tax Year 2015-2016, and benefit assessments for Fiscal Year 2015-2016 as set forth in the Report are hereby confirmed.

Section 4. A copy of this Resolution duly certified by the Clerk of the Board be recorded in the office of the Recorder of the County of Riverside and a copy of this Resolution duly certified by the Clerk of the Board and the Report be filed with the Auditor-Controller of the County of Riverside.

SJC:cw

ROLL CALL:

Ayes: Jeffries, Tavaglione, Benoit and Ashley
Nays: None
Absent: Washington

The foregoing is certified to be a true copy of a resolution duly adopted by said Board of Supervisors on the date therein set forth.

KECIA HARPER-IHEM, Clerk of said Board

By *Kecia Harper-Ihem*
Deputy

NOTICE OF PUBLIC HEARING BEFORE THE BOARD OF SUPERVISORS
OF RIVERSIDE COUNTY FLOOD CONTROL AND WATER
CONSERVATION DISTRICT ON THE CONTINUATION
OF THE FLOOD CONTROL BENEFIT ASSESSMENT PROGRAM
FOR ELSINORE VALLEY (ZONE 3)

NOTICE IS HEREBY GIVEN that a public hearing at which all interested persons will be heard, will be held before the Board of Supervisors of Riverside County, California, acting as the governing board of the Riverside County Flood Control and Water Conservation District, on the First Floor, County Administrative Center, 4080 Lemon Street, Riverside, California, **Tuesday, July 7, 2015, at 10:30 a.m.**, relative to the Chief Engineer's Report on the Flood Control Benefit Assessment Program for Elsinore Valley (Zone 3). The Board will hear and consider all protests with regard to the program, if any, including protests with regard to the amount of the proposed assessment to be levied. At the conclusion of the hearing, the Board may adopt, revise, change, reduce, or modify any assessment and shall make its determination upon each assessment described in the report for Fiscal Year 2015-2016.

NOTICE IS FURTHER GIVEN that pursuant to statutory authorization, a written report by the Chief Engineer of the District describing the Benefit Assessment Program has been filed with the Clerk of the District's Board. The report contains a description of each parcel of property within the boundaries of Zone 3 of the District on which a benefit assessment is proposed to be levied, and sets forth the amount of the proposed benefit assessment for each such parcel. The report contains a schedule of the benefit assessment rates for Fiscal Year 2015-2016. Copies of the report, together with copies of the assessment rolls for Elsinore Valley parcels of Zone 3, and of the official Riverside County Assessor's Map Books by reference, are on file and available for review by the public at the office of the Clerk of the District's Board, at the County Administrative Center, 4080 Lemon Street, Riverside, California; the District's office at 1995 Market Street, Riverside, California; and at Lake Elsinore City Hall, 130 South Main Street, Lake Elsinore, California. By reference to the Chief Engineer's report, the assessment rolls, and the map books, each property owner may verify the area of his or her parcel, its land use, and the amount of the Fiscal Year 2015-2016 Benefit Assessment.

BY ORDER OF THE BOARD OF SUPERVISORS

Dated: June 2, 2015
5012 000 - 1 6M 1:21

KECIA HARPER-IHEM
Clerk of the District's Board

By: [Signature]

POSTED
7/1/2015 CS

7/7/2015 11-4 2015-7-127081

PETER ALDANA
COUNTY OF RIVERSIDE
ASSESSOR-COUNTY CLERK-RECORDER

Recorder
P.O. Box 751
(951) 486-7000

www.riversideacr.com

CERTIFICATION

Pursuant to the provisions of Government Code 27361.7, I certify under the penalty of perjury that the following is a true copy of illegible wording found in the attached document:

(Print or type the page number(s) and wording below):

CLARIFICATION FOR SEAL for the Riverside County Flood Control and Water Conservation District (EMBOSSSED ON DOCUMENT)

RIVERSIDE COUNTY FLOOD CONTROL AND
WATER CONSERVATION DISTRICT


1945

CALIFORNIA

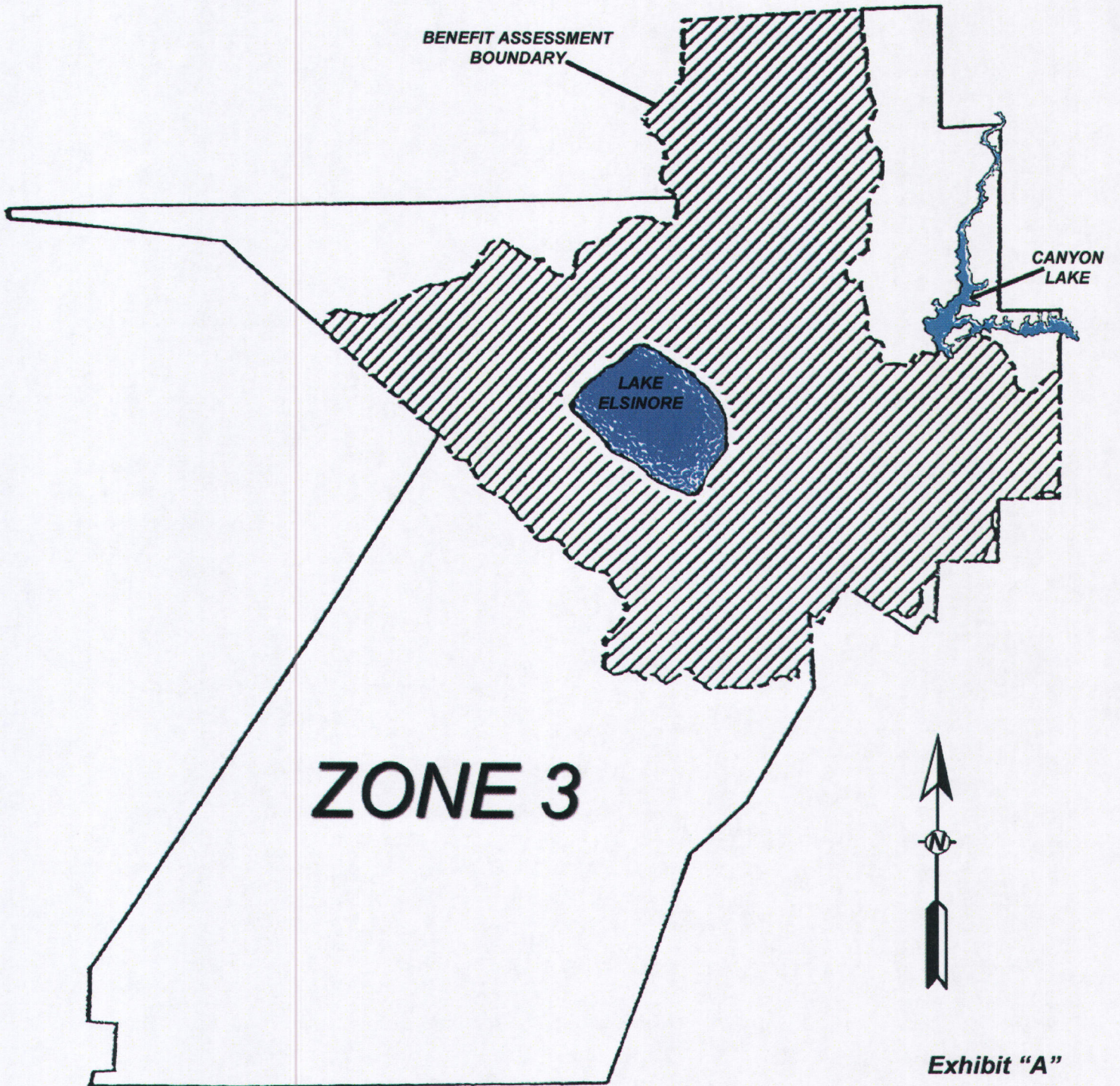
Date:

7-7-15

Signature:



Print Name: Karen Barton, Board Assistant



CERTIFICATE OF POSTING

(Original copy, duly executed, must be attached to original at the time of filing)

I, Candace Southern, Board Assistant, do hereby certify that
(NAME AND TITLE)

I am not a party to the within action or proceeding; that on

July 1, 2015, I posted a copy of the following
(DATE)

document:

**NOTICE OF PUBLIC HEARING BEFORE THE BOARD OF SUPERVISORS OF
RIVERSIDE COUNTY FLOOD CONTROL AND WATER CONSERVATION
DISTRICT ON THE ELSINORE VALLEY (ZONE 3) FLOOD CONTROL BENEFIT
ASSESSMENT AREA**


by posting at: Clerk of the Board
County Administrative Center
4080 Lemon Street, 1st Floor
Riverside, CA

Board Agenda Date: July 7, 2015

Candace Southern
(SIGNATURE)

ENGINEER'S REPORT
TO THE
BOARD OF SUPERVISORS
OF THE
RIVERSIDE COUNTY FLOOD CONTROL
AND WATER CONSERVATION DISTRICT
ON THE
ELSINORE VALLEY (ZONE 3)
FLOOD CONTROL
BENEFIT ASSESSMENT AREA
JULY 2015

WARREN D. WILLIAMS
General Manager-Chief Engineer



CONTENTS

	Page
INTRODUCTION	1
APPORTIONMENT METHODOLOGY	1
CURRENT YEAR ASSESSMENTS (FY 2014-2015)	2
ASSESSMENT CORRECTIONS	2
RECOMMENDED BENEFIT ASSESSMENT RATES (FY 2015-2016)	2
RECOMMENDED FY 2015-2016 BUDGET	3
ASSESSMENT ROLL	4
PROJECT PROGRESS	4
CONCLUSIONS AND RECOMMENDATIONS	5

APPENDICES

APPENDIX A	FY 2015-2016 Assessment Roll Elsinore Valley Zone 3	A-1
APPENDIX B	RCFC&WCD Ordinance No. 12.3 (October 27, 1992)	B-1
APPENDIX C	Map of Elsinore Valley Zone 3 Benefit Assessment Area	C-1

INTRODUCTION

The District Act, amended in 1983, makes provision for the Board of Supervisors to levy a benefit assessment pursuant to the Benefit Assessment Act of 1982, Chapter 6.4 of Part 1 of Division 2 of Title 5 of the Government Code (commencing at Section 54703), to repay the principal of, and pay interest on, bonds issued to finance any work or improvement provided for in the Act, if the issuance of bonds is approved at the same election at which the levying of the benefit assessment is approved.

In a special election held November 4, 1986, voters in the Elsinore Valley Area of Zone 3 approved Proposition "F", a Flood Control Benefit Assessment Program. The program provides for the levy and collection of an annual assessment on each parcel of land within the Benefit Assessment Area boundaries shown on Appendix "C" attached hereto; to pay debt service on bonds issued to fund the construction of flood control facilities in the Elsinore Valley. On February 17, 1993 a total of \$5,715,000 of bonds were issued to finance these projects.

The provisions of the Benefit Assessment Program require the Chief Engineer to submit an annual program status report recommending a Benefit Assessment Rate for the next Tax Year, and further, require the Board of Supervisors to conduct a public hearing to hear and consider all tax payer concerns. Upon close of the hearing, the Board of Supervisors may adopt and confirm a Benefit Assessment Rate by resolution.

This report summarizes the progress the District has made on flood control improvement projects identified by this program for Elsinore Valley during the past twenty nine years and makes a recommendation for the Fiscal Year 2015-2016 benefit assessment rate.

APPORTIONMENT METHODOLOGY

Benefit Assessments are apportioned on the basis of proportionate stormwater runoff generated by each parcel. This method of assessment is consistent with State Law and the District Act. The amount of benefit is computed based upon the parcel's size (acreage) and its land use classification. A single-family residential structure on a 7,200 square foot lot (1/6 of an acre) is defined as one benefit assessment unit (BAU). The BAUs for other types of land use are calculated in proportion to the amount of runoff generated by a single-family residence on a 7,200 square foot lot. The complete methodology is found in the Riverside County Flood Control and Water Conservation District Ordinance 12.3 that is included as Appendix "B".

In comparison with a typical single family residence, properties used for industrial and commercial purposes typically generate more stormwater runoff and higher pollutant loads on a per acre basis. Thus, commercial/industrial parcels are assessed at a higher rate per acre than residential parcels.

CURRENT YEAR 2014-2015 ASSESSMENTS

In July of 2014, the Board confirmed the assessment rate for Fiscal Year 2014-2015 at \$8.00 per benefit assessment unit (BAU). Following is a summary of FY 2014-2015 assessments:

Rate	Billed Parcels	Assessments	Corrections	Amount Paid
\$8.00	20,767	238,247.84	\$0.00	\$232,101.05

* Through April 30, 2015

Property owners may request a review of their assessment(s) by contacting the District. District staff considers each request by reviewing readily available information such as assessor's parcel maps, aerial photographs, and, when necessary, conducting site visits. The Auditor/Controller is notified of any needed corrections and a new tax bill is issued or, in cases where the assessment has been paid, a refund is made.

ASSESSMENTS CORRECTIONS

The District received no assessment correction requests during Fiscal Year 2014-2015 that included appropriate corrections from Fiscal Year 2005-2006 through 2014-2015.

RECOMMENDED BENEFIT ASSESSMENT RATES (FY 2015-2016)

The benefit assessment rate for Fiscal Year 2014-2015 was established at \$8.00 per BAU. This rate was the estimated amount necessary to pay the principal of and interest on the Elsinore Valley Benefit Assessment District (Zone 3) bond issue. It is anticipated that sufficient revenue will be generated in the benefit assessment at a decreased rate of \$5.00 per BAU for Fiscal Year 2015-2016.

Therefore, the District recommends that the benefit assessment rate for Fiscal Year 2015-2016 decreases to \$5.00 per BAU. The rate for each land use category is as follows:

<u>Group</u>	<u>Land Use Category</u>	<u>BAU/Acre</u>	<u>Assessment Rate</u>
A	Commercial, Industrial	12	\$120.00/acre
B	Apartments, Mobile Homes	9	\$90.00/acre
C	Single Family Residential	*	\$10.00/unit
D	Dairies, Livestock	**	**

E	Groves and Golf Courses	.10	\$1.00/acre
F	Undeveloped, Farm Land	.05	\$0.50/acre

* The portion of any single family residential parcel in excess of 1/6 acre and less than 2-1/2 acres is assessed at Group E rates. The portion of any parcel greater than 2-1/2 acres is assessed at Group F rates.

** The BAU shall equal 2 units + 0.05 x (any area larger than .33 acre without drainage control)

RECOMMENDED FISCAL YEAR 2015-2016 BUDGET

The following recommended budget is based on an assessment rate of \$5.00 per BAU:

Total anticipated benefit assessment billing:	\$148,905	
Anticipated delinquency (4.0% historical avg.)	<u>\$5,956</u>	
Estimated Assessment to be collected		\$142,949
Estimated Earnings		\$0
Carryover from Fiscal Year 2014-2015		<u>\$399,246</u>
TOTAL OF ALL FUNDS		\$542,195
Debt Service for Fiscal Year 2015-16		\$512,056
Estimated Administrative Expenses for Fiscal Year		<u>\$26,374</u>
TOTAL OF ALL EXPENSES		\$538,430
Estimate Carryover to Fiscal Year 2015-2016		\$3,765

Every year the District re-evaluates the best use of the previous tax year's carryover in the new tax year, consistent with Section 3.03 of the Fiscal Agent Agreement, to the maximum benefit of the individuals paying the assessments.

The projected revenue for FY 2015-2016, using the proposed benefit assessment rate of \$5.00 per BAU is as follows:

Rate	Parcels*	Assessment**	Projected Revenue***
\$5.00	20,767	\$148,905	\$142,949

- * Based on FY 2014-2015 County Assessor's information.
- ** Calculated on preliminary land use provided by Riverside County Assessor
- *** Assumes a 4.0% delinquency rate.

ASSESSMENT ROLL

The Assessment Roll for Elsinore Valley (Zone 3) Flood Control Benefit Assessment Area provides a listing by Assessor's Parcel Number of the proposed Fiscal Year 2015-2016 Benefit Assessment to be levied on each parcel of property in the Benefit Zone. The Assessment Roll is identified as Appendix A and incorporated herein by this reference. This Engineer's Report along with the Elsinore Valley (Zone 3) Flood Control Benefit Assessment Area Assessment Roll will be placed at the following locations for review by the public:

Clerk of the Board of Supervisors
4080 Lemon Street, 1st Floor
Riverside, CA 92501

Riverside County Flood Control
and Water Conservation District
1995 Market Street
Riverside, CA 92501
Tel. 951.955.1200

City of Lake Elsinore
130 S. Main Street
Lake Elsinore, CA 92530

Altha Merrifield Memorial Library
600 W. Graham
Lake Elsinore, CA 92530

**The Engineer's Report may also be viewed or downloaded at
<http://www.rcflood.org>**

PROJECT PROGRESS

Proceeds from the Benefit Assessment Bond Issue provided a major portion of the District's share of funding for the Lake Elsinore Outlet Channel, a cooperative project with the U.S. Army Corps of Engineers (Corps). This project was completed by the Corps and turned over to the District for operation in the fall of 1994.

The District submitted claims to the State for reimbursement of 70 percent of its eligible (non-Federal) costs through the State Flood Control Subvention Program. The District has now been fully reimbursed on \$5.9 million in claims submitted to the State.

Other Proposition "F" facilities built to date in conjunction with the Lake Elsinore Outlet Channel include the Third Street Channel and Wasson Canyon Channel /Debris Basin. Sedco Lines D/D1, Four Corners Storm Drain and a segment of Sedco Line E have also been completed.

Now that the bond proceeds have been fully utilized, Zone 3 property tax revenues will be applied to other projects identified in Proposition F. In the current year's budget funds are allocated to construction of proposition F project, Arroyo Del Toro Channel. This 5.1 million dollar project completed construction in early calendar 2015. Further, the District has identified Lakeland Village MDP Line H (A.K.A. Adelfa Channel) for construction in the District's proposed Five Year Capital Improvement Plan (CIP) for FY 2015-2016 through 2019-2020. Design and environmental work for Adelfa Channel is currently underway. Detailed design scale mapping and utility overlays are complete and some right-of-way has been secured from willing sellers. The Preliminary Design Report will be completed in spring 2015.

CONCLUSIONS AND RECOMMENDATIONS

The Zone 3 Benefit Assessment Program has been implemented in an efficient, cost effective manner with the cooperation of the Auditor/Controller, Treasurer/Tax Collector and Assessor Offices.

The continuation of this program and the corresponding benefit assessment levy is necessary to pay debt service on Elsinore Valley Benefit Assessment District (Zone 3) Bonds issued to fund the construction of flood control facilities in the Elsinore Valley. Therefore, the following action is recommended:

Adopt Resolution F2015-22 confirming a Flood Control Benefit Assessment for the Elsinore Valley Area of the District's Zone 3 at the recommended rate of \$5.00 per benefit assessment unit for Fiscal Year 2015-2016.

APPENDIX A

**FY 2015-2016 Assessment Roll
Elsinore Valley Zone 3
Flood Control Benefit Assessment Area**

ASSESSMENT ROLL
FISCAL YEAR 2015-2016

RIVERSIDE COUNTY FLOOD CONTROL
ELSINORE VALLEY BENEFIT ASSESSMENT DISTRICT (ZONE 3)
FUND NO. 68-1363

APN	Use	Acres	Levy	APN	Use	Acres	Levy	APN	Use	Acres	Levy
009615021	C1	0.39	\$23.40	346020001	YY	15.13	\$3.78	346020002	AY	10.00	\$2.50
346020003	YS	10.00	\$2.50	346020004	AY	10.00	\$2.50	346020005	MO	10.00	\$8.04
346020006	AM	10.00	\$8.04	346020007	YY	10.00	\$2.50	346020008	YY	10.00	\$2.50
346020009	AM	10.00	\$8.04	346020010	YY	15.40	\$3.84	346020011	YY	10.00	\$2.50
346020012	AY	10.00	\$2.50	346020013	AY	10.00	\$2.50	346020014	YY	10.00	\$2.50
346020015	MR	10.00	\$8.04	346020016	YY	10.00	\$2.50	346020017	YY	10.00	\$2.50
346020018	YY	10.00	\$2.50	346020019	AY	20.00	\$5.00	346020020	AY	20.00	\$5.00
346020021	AY	20.00	\$5.00	346020022	AY	20.00	\$5.00	346020023	R1	20.00	\$10.54
346020024	YY	20.00	\$5.00	346020025	YY	20.00	\$5.00	346020027	YR	11.00	\$2.74
346020028	YR	9.00	\$2.24	346030001	YY	7.83	\$1.94	346030002	YY	7.83	\$1.94
346030003	YY	10.00	\$2.50	346030004	R1	10.00	\$8.04	346030006	YY	10.00	\$2.50
346030007	R1	15.00	\$9.28	346030008	AY	15.93	\$3.98	346030010	AY	30.00	\$7.50
346030012	R1	15.00	\$9.28	346030013	YY	10.00	\$2.50	346030014	YY	12.50	\$3.12
346030015	YY	12.50	\$3.12	346030016	YY	20.00	\$5.00	346030017	YY	10.00	\$2.50
346030018	AY	10.00	\$2.50	346030019	YY	22.50	\$5.62	346030020	YY	2.50	\$0.62
346030021	YY	20.00	\$5.00	346030023	YY	15.00	\$3.74	346030025	AY	20.00	\$5.00
346030027	AY	10.00	\$2.50	346030032	R1	11.89	\$8.50	346030033	MF	3.73	\$6.46
346030034	AY	10.00	\$2.50	346030035	AY	10.00	\$2.50	346030036	AY	10.00	\$2.50
346030037	AY	10.00	\$2.50	346040001	AY	39.29	\$9.82	346040002	AY	4.94	\$1.22
346040003	AY	4.93	\$1.22	346040004	AY	9.89	\$2.46	346040005	AY	4.94	\$1.22
346040006	AY	4.94	\$1.22	346040007	AY	9.89	\$2.46	346050001	YA	4.93	\$1.22
346050002	AY	4.94	\$1.22	346050006	AY	2.48	\$0.62	346050007	R1	4.97	\$6.78
346050008	AY	4.97	\$1.24	346050009	AY	4.97	\$1.24	346050010	AY	4.93	\$1.22
346050011	AY	4.94	\$1.22	346050012	AY	4.93	\$1.22	346050013	AY	4.94	\$1.22
346050014	AY	4.97	\$1.24	346050015	AY	4.96	\$1.24	346050016	YY	4.97	\$1.24
346050017	AY	4.96	\$7.12	346050018	AY	4.93	\$1.22	346050019	AY	4.93	\$1.22
346060001	AY	2.56	\$0.64	346060002	AY	2.56	\$0.64	346060045	AY	2.55	\$0.62
346060057	AY	2.54	\$0.62	346080001	AY	159.24	\$39.80	346080002	AY	24.67	\$6.16
346080003	AY	16.01	\$4.00	346080005	AY	52.36	\$13.08	346090002	YY	20.00	\$5.00
346090004	YY	40.00	\$10.00	346090006	YY	160.00	\$40.00	346100003	AY	83.45	\$20.86
346100004	AS	111.38	\$33.38	346100005	YY	38.78	\$9.68	346100007	YY	7.65	\$1.90
346100008	YR	44.80	\$11.20	346100009	AY	38.13	\$9.52	346110003	YY	10.00	\$2.50
346110004	YY	10.00	\$2.50	346110005	YY	10.00	\$2.50	346110006	YR	10.00	\$2.50
346110007	YY	20.09	\$5.02	346110008	R1	20.09	\$10.56	346110010	YY	20.09	\$5.02
346110011	AY	88.11	\$22.02	346110012	AY	16.94	\$4.22	346110013	AY	16.94	\$4.22
346110014	R1	4.22	\$6.58	346110015	YR	4.11	\$1.02	346110016	YR	4.97	\$1.24
346110017	YY	4.97	\$1.24	346120010	AY	49.90	\$12.46	346130001	AY	9.39	\$2.34
346130002	AY	4.72	\$1.18	346130026	AY	3.48	\$0.86	346130032	AY	3.49	\$0.86
346130038	AY	9.27	\$2.30	346130039	AY	4.60	\$1.14	346140019	AY	17.39	\$4.34
346150023	AY	28.22	\$7.04	346160001	AY	7.33	\$1.82	346160002	AY	4.41	\$1.10
346160013	AY	4.86	\$1.20	346160022	AY	2.45	\$0.60	346160023	AY	2.46	\$0.60
346160029	AY	28.76	\$7.18	346170009	AY	3.72	\$0.92	346170017	AY	2.50	\$0.62
346170024	AY	26.14	\$6.52	346180019	AY	11.88	\$2.96	346200004	YY	73.93	\$18.48
346200007	AY	17.50	\$4.36	346200008	MR	2.50	\$6.16	346200009	YY	94.95	\$23.72
346200010	R1	16.01	\$9.54	346200011	AY	13.93	\$3.48	346200012	YY	15.00	\$3.74
346200013	YY	15.00	\$3.74	346200014	MR	15.00	\$9.28	346200019	AY	19.56	\$4.88
346210001	MF	2.16	\$5.98	346210002	R1	1.94	\$5.88	346210003	MF	2.27	\$6.04
346210004	MO	2.35	\$6.08	346210006	R2	2.31	\$6.06	346210007	MR	1.15	\$5.48
346210008	R1	1.15	\$5.48	346210009	MF	1.14	\$5.48	346210011	MF	1.13	\$5.48
346210012	MO	1.13	\$5.48	346210013	MF	1.12	\$5.46	346210014	R1	1.12	\$5.46

ASSESSMENT ROLL
FISCAL YEAR 2015-2016

RIVERSIDE COUNTY FLOOD CONTROL
ELSINORE VALLEY BENEFIT ASSESSMENT DISTRICT (ZONE 3)
FUND NO. 68-1363

APN	Use	Acres	Levy	APN	Use	Acres	Levy	APN	Use	Acres	Levy
346210015	MF	1.10	\$5.46	346210016	R1	1.10	\$5.46	346210017	MR	1.09	\$5.46
346210018	R1	1.09	\$5.46	346210019	MF	2.17	\$6.00	346210020	MF	2.20	\$6.00
346210022	R1	1.01	\$5.42	346210023	R1	2.61	\$6.18	346210024	MO	2.57	\$6.18
346210025	R1	4.45	\$6.64	346210026	MO	3.19	\$6.32	346210027	MR	1.06	\$5.44
346210028	MO	2.29	\$6.06	346210029	R1	2.29	\$6.06	346210031	MF	1.61	\$5.72
346210032	R1	1.84	\$5.82	346210033	MO	1.17	\$5.50	346210034	MR	2.35	\$6.08
346210036	R1	1.19	\$5.50	346210037	R1	1.19	\$5.50	346210038	MF	2.97	\$6.28
346210040	MO	1.15	\$5.48	346210041	MR	1.15	\$5.48	346210042	R1	2.29	\$6.06
346210043	MF	1.17	\$5.50	346210044	MO	1.23	\$5.52	346210045	MO	1.07	\$5.44
346210046	MO	2.27	\$6.04	346210047	MO	0.80	\$5.30	346210048	R1	0.34	\$5.08
346210049	R1	1.10	\$5.46	346210050	MR	1.10	\$5.46	346220001	YY	3.11	\$0.76
346220002	R1	2.06	\$5.94	346220004	R1	2.31	\$6.06	346220005	R1	2.38	\$6.10
346220006	R1	1.27	\$5.54	346220007	MF	1.04	\$5.42	346220008	MO	1.20	\$5.50
346220009	MF	1.14	\$5.48	346220010	MF	2.29	\$6.06	346220012	R1	2.29	\$6.06
346220013	MF	2.29	\$6.06	346220014	R1	2.29	\$6.06	346220015	MO	1.15	\$5.48
346220016	MO	1.15	\$5.48	346220017	R1	2.29	\$6.06	346220018	MR	2.29	\$6.06
346220019	R1	1.58	\$5.70	346220020	R1	1.03	\$5.42	346220021	MF	1.06	\$5.44
346220023	R1	1.05	\$5.44	346220024	R1	2.14	\$5.98	346220026	R1	2.04	\$5.92
346220027	MR	2.08	\$5.94	346220028	R1	1.04	\$5.42	346220029	MR	1.04	\$5.42
346220033	MO	1.30	\$5.56	346220034	MF	4.97	\$6.78	346220035	R1	2.08	\$5.94
346220036	R1	2.08	\$5.94	346220037	MO	2.08	\$5.94	346220038	R1	4.54	\$6.66
346220040	R1	2.18	\$6.00	346220041	R1	2.06	\$5.94	346220042	R2	1.88	\$5.84
346220043	MO	1.30	\$5.56	346220044	R1	2.07	\$5.94	346220046	R1	1.95	\$5.88
346220047	MF	0.85	\$5.34	346220048	MO	1.40	\$5.60	346220049	MP	1.03	\$5.42
346220050	R1	2.34	\$6.08	346220051	R1	1.00	\$5.40	346230003	YY	3.14	\$0.78
346230004	YY	3.33	\$0.82	346230005	R1	3.37	\$6.38	346230006	MO	1.93	\$5.88
346230007	R1	0.54	\$5.18	346230008	R1	1.84	\$5.82	346230009	R1	2.16	\$5.98
346230010	R1	1.16	\$5.48	346230012	MR	0.92	\$5.36	346230013	R1	0.46	\$5.14
346230014	MO	1.01	\$5.42	346230015	R1	0.92	\$5.36	346230016	R2	0.92	\$5.36
346230017	R1	1.83	\$5.82	346230018	MR	1.82	\$5.82	346230019	MF	1.82	\$5.82
346230020	MF	1.11	\$5.46	346230021	R1	1.71	\$5.76	346230022	R1	1.52	\$5.66
346230023	R1	1.52	\$5.66	346230025	R2	1.59	\$5.70	346230027	R1	3.04	\$6.30
346230029	MF	1.74	\$5.78	346230030	MF	1.74	\$5.78	346230031	MO	1.72	\$5.76
346230034	MR	1.21	\$5.52	346230035	MO	1.53	\$5.68	346230045	R1	1.40	\$5.60
346230046	MR	1.15	\$5.48	346230049	MO	1.83	\$5.82	346230050	R1	1.90	\$5.86
346230057	R1	0.22	\$5.02	346230060	MO	1.20	\$5.50	346230062	R1	2.84	\$6.24
346240001	YY	5.16	\$1.28	346240002	MO	4.76	\$6.72	346240007	R1	1.01	\$5.42
346240008	MR	1.01	\$5.42	346240017	MO	1.78	\$5.80	346240018	MS	1.78	\$5.80
346240020	R1	1.78	\$5.80	346240021	R1	13.34	\$8.86	346240024	MR	1.19	\$5.50
346240027	MO	2.77	\$6.22	346240029	CR	1.64	\$5.72	346240030	MF	1.30	\$5.56
346240037	C1	16.88	\$759.60	347040018	YY	3.52	\$0.88	347040019	YY	3.63	\$0.90
347040032	MF	0.34	\$5.08	347040037	R1	0.48	\$5.14	347040038	R1	0.28	\$5.04
347040042	R1	2.29	\$6.06	347040043	MF	1.16	\$5.48	347040044	MF	3.05	\$6.30
347040045	YR	2.67	\$0.66	347040046	R1	2.67	\$6.20	347050023	MR	1.87	\$5.84
347050042	MR	1.87	\$5.84	347050044	YY	3.09	\$0.76	347050045	R1	1.78	\$5.80
347050047	MF	2.70	\$6.20	347050051	MR	2.73	\$6.22	347050057	MF	0.46	\$5.26
347050065	MF	0.51	\$5.16	347050070	MF	0.58	\$5.20	347050074	MF	0.26	\$5.04
347050075	MO	2.56	\$6.18	347050076	R1	0.28	\$5.04	347050079	MR	0.14	\$4.20
347060001	AM	10.00	\$8.04	347060034	YY	4.56	\$1.14	347070001	YY	6.67	\$1.66
347070002	YY	6.66	\$1.66	347070003	YY	6.67	\$1.66	347080003	AY	13.27	\$3.30

ASSESSMENT ROLL
FISCAL YEAR 2015-2016

RIVERSIDE COUNTY FLOOD CONTROL
ELSINORE VALLEY BENEFIT ASSESSMENT DISTRICT (ZONE 3)
FUND NO. 68-1363

APN	Use	Acres	Levy	APN	Use	Acres	Levy	APN	Use	Acres	Levy
347090002	R1	6.72	\$7.22	347090003	YY	8.43	\$2.10	347090004	YY	8.43	\$2.10
347090005	CY	2.79	\$0.68	347090006	YY	2.79	\$0.68	347090007	YY	2.79	\$0.68
347090008	YR	4.53	\$1.12	347090012	C1	1.85	\$111.00	347090013	YY	3.42	\$0.84
347090014	YY	3.37	\$0.84	347090019	MR	1.61	\$5.72	347090020	MF	1.10	\$5.46
347090035	MO	0.61	\$5.22	347090036	MO	0.81	\$5.32	347090037	MR	0.61	\$5.22
347090041	C1	1.34	\$17.20	347090042	MR	0.67	\$5.24	347090045	MR	4.31	\$6.60
347090046	MF	0.69	\$5.26	347100001	R1	13.34	\$8.86	347100014	AY	2.53	\$0.62
347100015	AY	3.16	\$0.78	347100017	YR	4.14	\$1.02	347100018	CY	5.95	\$1.48
347100022	YR	4.23	\$1.04	347110012	MO	10.00	\$8.04	347110014	R2	5.00	\$6.78
347110015	R1	5.00	\$6.78	347110018	YR	2.50	\$0.62	347110021	AY	10.00	\$2.50
347110023	YR	10.00	\$2.50	347110045	MO	2.06	\$5.94	347110047	MF	2.21	\$6.02
347110049	MY	2.48	\$0.62	347110054	MF	2.33	\$6.08	347110055	MF	2.17	\$6.00
347110056	MO	2.40	\$6.10	347110057	YR	2.47	\$0.60	347110072	AP	24.61	\$16.06
347110073	R1	1.10	\$5.46	347110075	R1	2.32	\$6.06	347110076	C1	2.29	\$137.40
347110077	YR	2.60	\$0.64	347110088	AY	21.16	\$5.56	347110090	YR	3.98	\$0.98
347110093	AY	5.19	\$1.28	347120034	CA	14.30	\$643.50	347120047	YR	12.97	\$3.24
347130002	R1	3.62	\$6.44	347130003	R1	2.48	\$6.14	347130005	MF	1.45	\$5.64
347130006	CY	2.84	\$0.70	347130008	C1	1.39	\$83.40	347130013	MO	0.72	\$5.26
347130014	MR	0.78	\$5.30	347130020	R1	0.83	\$5.32	347130023	CY	5.51	\$1.36
347130027	CR	2.75	\$6.22	347130029	MR	1.12	\$5.46	347130032	CY	2.98	\$0.74
347140013	MR	0.23	\$5.02	347140014	MR	0.23	\$5.02	347140015	MF	0.23	\$5.02
347140017	MR	0.44	\$5.12	347140018	MR	0.23	\$5.02	347140020	MO	0.51	\$5.16
347140026	MO	2.59	\$6.18	347140027	MR	2.55	\$6.16	347140028	MO	5.10	\$6.80
347140042	MR	0.23	\$5.02	347140044	MR	0.44	\$5.12	347140045	MR	0.44	\$5.12
347140046	MF	4.97	\$6.78	347140048	MR	0.70	\$5.26	347140049	C1	6.85	\$411.00
347140050	MF	1.00	\$5.40	347140051	MF	1.00	\$5.40	347140052	MO	1.00	\$5.40
347140053	MR	0.42	\$5.12	347140054	MO	4.77	\$6.72	347140068	C1	9.49	\$121.86
347140072	CY	14.07	\$3.50	347140073	C1	15.36	\$921.60	347140074	MF	2.00	\$5.90
347140075	MY	3.01	\$0.74	347150011	MO	4.93	\$6.76	347150013	MF	0.98	\$5.40
347150017	MF	0.98	\$5.40	347150018	MO	0.98	\$5.40	347150024	MO	0.98	\$5.40
347150027	MO	1.46	\$5.64	347150031	MR	2.04	\$5.92	347150036	MF	0.96	\$5.38
347150044	MF	0.37	\$5.10	347150045	MR	0.48	\$5.14	347150046	MO	0.37	\$5.10
347150048	MF	1.82	\$5.82	347150054	R1	0.36	\$5.08	347150055	MO	0.98	\$5.40
347150057	YR	3.45	\$0.86	347150058	MF	0.46	\$5.14	347150059	MF	0.46	\$5.14
347150061	R1	1.38	\$5.60	347150062	MR	1.25	\$5.54	347150063	MO	0.46	\$5.14
347150064	MF	0.95	\$5.38	347150067	YR	5.60	\$1.40	347150068	YR	3.74	\$0.92
347150069	MR	0.89	\$5.36	347150070	MO	1.78	\$5.80	347150071	YY	2.96	\$0.74
347150072	MO	1.97	\$5.90	347150073	MF	1.77	\$5.80	347150079	R1	2.97	\$6.28
347150080	R1	2.05	\$5.94	347150081	YY	3.57	\$0.88	347160003	R2	4.86	\$6.74
347160004	AY	2.43	\$0.60	347160009	MR	2.43	\$6.12	347160010	MF	2.42	\$6.12
347160011	MR	2.42	\$6.12	347160013	MF	2.43	\$6.12	347160015	MR	0.60	\$5.20
347160018	MR	2.36	\$6.08	347160021	R1	4.86	\$6.74	347160022	MR	2.43	\$6.12
347160023	MF	2.43	\$6.12	347160024	R1	2.42	\$6.12	347160025	MF	2.42	\$6.12
347160026	MO	2.42	\$6.12	347160034	MR	13.97	\$9.02	347160035	MR	2.42	\$6.12
347160036	YY	7.41	\$1.84	347160037	MF	0.78	\$5.30	347160038	MO	1.15	\$5.48
347160039	MO	1.17	\$5.50	347160040	R1	1.18	\$5.50	347160041	MO	1.13	\$5.48
347170006	YY	2.44	\$0.60	347170009	MO	0.68	\$5.24	347170010	MR	0.62	\$5.22
347170011	MO	0.62	\$5.22	347170012	MR	0.56	\$5.18	347170014	YR	2.44	\$0.60
347170016	YR	2.44	\$0.60	347170026	MF	0.50	\$5.16	347170027	MO	0.50	\$5.16
347170028	MR	0.50	\$5.16	347170029	MO	0.47	\$5.14	347170035	MO	0.48	\$5.14

ASSESSMENT ROLL

FISCAL YEAR 2015-2016

RIVERSIDE COUNTY FLOOD CONTROL

ELSINORE VALLEY BENEFIT ASSESSMENT DISTRICT (ZONE 3)

FUND NO. 68-1363

<i>APN</i>	<i>Use</i>	<i>Acres</i>	<i>Levy</i>	<i>APN</i>	<i>Use</i>	<i>Acres</i>	<i>Levy</i>	<i>APN</i>	<i>Use</i>	<i>Acres</i>	<i>Levy</i>
347170036	MO	0.48	\$5.14	347170038	MO	0.50	\$5.16	347170039	MO	0.48	\$5.14
347170042	YY	9.02	\$2.24	347170043	MO	1.99	\$5.90	347170044	MF	2.00	\$5.90
347181008	MF	0.13	\$4.10	347181010	MR	0.13	\$4.10	347181015	MR	0.27	\$5.04
347181018	MR	0.71	\$5.26	347181019	MR	1.01	\$5.42	347181022	MR	0.27	\$5.04
347181024	MR	0.17	\$5.00	347181026	MR	0.51	\$5.16	347182004	MF	0.13	\$4.10
347182013	MF	0.14	\$4.40	347182014	MR	0.11	\$3.46	347182015	MR	0.11	\$3.46
347182017	MO	0.11	\$3.78	347182024	MO	0.13	\$4.10	347182027	R1	0.27	\$4.10
347182029	MF	0.13	\$4.10	347182032	MR	0.13	\$4.10	347182033	MR	0.27	\$5.04
347182034	MR	0.27	\$5.04	347182036	MO	0.21	\$5.26	347182037	MO	0.26	\$5.26
347182041	MF	0.13	\$3.90	347182042	MF	0.27	\$5.04	347182043	MO	0.27	\$5.04
347182044	MF	0.13	\$3.90	347182046	MF	0.13	\$3.90	347182047	MY	0.13	\$3.90
347182048	MO	0.13	\$3.90	347183008	MF	0.13	\$4.10	347183009	MR	0.13	\$4.10
347183010	MR	0.13	\$4.10	347183013	MR	0.13	\$4.10	347183018	MR	0.13	\$4.10
347183019	MO	0.13	\$4.10	347183020	MF	0.13	\$4.10	347183023	MR	0.13	\$4.10
347183024	MR	0.13	\$4.10	347183025	MR	0.11	\$3.46	347183028	R1	0.27	\$5.04
347183030	MF	0.40	\$5.10	347183031	MF	0.27	\$5.04	347191010	MO	0.10	\$3.16
347191011	MF	0.09	\$2.70	347191012	MF	0.10	\$3.16	347191013	MO	0.10	\$3.16
347191014	MO	0.10	\$3.16	347191017	MR	0.10	\$3.16	347191018	MR	0.00	\$3.16
347191019	MF	0.11	\$3.16	347191020	MF	0.10	\$3.16	347191021	MF	0.10	\$3.16
347191024	MR	0.10	\$3.16	347191025	MR	0.11	\$3.16	347191026	MR	0.10	\$3.16
347191027	MR	0.10	\$3.16	347191028	MO	0.10	\$3.16	347191029	MF	0.10	\$3.16
347191031	MO	0.10	\$3.16	347191032	MO	0.20	\$5.00	347191033	MR	0.20	\$5.00
347191034	MF	0.20	\$5.00	347192004	MF	0.09	\$2.84	347192005	MF	0.09	\$2.84
347192006	MF	0.09	\$2.70	347192009	MF	0.19	\$2.84	347192020	MO	0.10	\$2.84
347192022	MF	0.10	\$2.84	347192023	MR	0.09	\$2.84	347192030	MF	0.19	\$5.00
347192031	MR	0.23	\$5.26	347192039	MF	0.18	\$5.00	347192040	MR	0.25	\$6.04
347192041	MF	0.28	\$5.04	347192042	MF	0.18	\$5.00	347192043	MO	0.18	\$5.00
347192044	MF	0.18	\$5.00	347193004	MR	0.13	\$4.10	347193008	R1	0.13	\$4.10
347193010	MR	0.13	\$4.10	347193011	MR	0.14	\$4.40	347193018	MO	0.14	\$4.40
347193031	MR	0.21	\$5.02	347193032	MF	0.22	\$5.02	347193033	MF	0.40	\$5.10
347193035	MO	0.40	\$5.10	347193036	MF	0.27	\$5.04	347193037	MR	0.13	\$3.90
347193038	MF	0.27	\$5.04	347193041	MF	0.27	\$5.04	347193044	MO	0.26	\$5.04
347193046	MF	0.14	\$4.20	347194001	MR	0.11	\$3.46	347194002	MF	0.11	\$3.46
347194003	MR	0.11	\$3.46	347194004	MO	0.13	\$4.10	347194010	MF	0.13	\$4.10
347194011	MO	0.13	\$4.10	347194012	MF	0.13	\$4.10	347194013	MR	0.13	\$4.10
347194016	MR	0.13	\$4.40	347194017	MF	0.13	\$4.40	347194018	MF	0.13	\$3.90
347194021	MO	0.13	\$4.10	347194022	MF	0.13	\$4.10	347194025	MO	0.13	\$4.10
347194027	MF	0.13	\$4.10	347194031	MF	0.11	\$3.46	347194032	MF	0.11	\$3.16
347194035	MO	0.20	\$5.00	347194036	MF	0.27	\$5.04	347194037	MO	0.40	\$5.10
347194038	MF	0.27	\$5.04	347201007	MF	0.81	\$5.32	347201008	MF	0.59	\$5.20
347201009	MO	0.97	\$5.40	347201011	MF	0.97	\$5.40	347201012	MF	0.97	\$5.40
347201020	MR	1.59	\$5.70	347201021	MF	0.75	\$5.28	347201022	MO	0.75	\$5.28
347201023	MF	0.93	\$5.38	347201025	MO	0.50	\$5.16	347202001	MR	2.91	\$6.26
347202002	R1	1.94	\$5.88	347202003	MR	0.77	\$5.30	347202004	MO	0.48	\$5.14
347202006	MF	0.48	\$5.14	347202008	MF	0.45	\$5.14	347202009	MR	0.47	\$5.14
347202011	MF	0.68	\$5.24	347203001	R1	0.97	\$5.40	347203002	MO	0.97	\$5.40
347203003	MO	0.97	\$5.40	347203004	MR	0.97	\$5.40	347203005	MF	0.97	\$5.40
347203007	MF	0.67	\$5.24	347203008	MF	0.63	\$5.22	347203009	MR	0.57	\$5.20
347203010	MF	0.57	\$5.20	347203011	MF	0.60	\$5.20	347203012	MR	0.60	\$5.20
347203013	MO	0.60	\$5.20	347203014	MR	0.45	\$5.14	347203015	MF	0.60	\$5.20

ASSESSMENT ROLL
FISCAL YEAR 2015-2016

RIVERSIDE COUNTY FLOOD CONTROL
ELSINORE VALLEY BENEFIT ASSESSMENT DISTRICT (ZONE 3)
FUND NO. 68-1363

APN	Use	Acres	Levy	APN	Use	Acres	Levy	APN	Use	Acres	Levy
347203016	MF	0.60	\$5.20	347203017	MF	0.49	\$5.16	347203018	MF	0.49	\$5.16
347203019	MO	1.22	\$5.52	347210001	MO	2.45	\$6.14	347210002	MO	1.39	\$5.60
347210003	MR	0.22	\$5.02	347210004	MR	0.22	\$5.02	347210006	MF	1.66	\$5.74
347210008	MO	2.45	\$6.14	347210009	YY	2.45	\$0.60	347210013	MO	0.46	\$5.14
347210014	MO	0.27	\$5.04	347210015	MR	0.18	\$5.00	347210016	MF	2.24	\$6.02
347210018	MR	0.61	\$5.22	347210019	MF	0.61	\$5.22	347210020	MF	1.22	\$5.52
347210021	MR	1.74	\$5.78	347210024	MO	1.83	\$5.82	347210025	MO	2.45	\$6.14
347210026	MO	2.35	\$6.08	347210027	MO	1.79	\$5.80	347210033	MO	0.60	\$5.20
347210039	MR	0.87	\$5.34	347210049	R1	1.16	\$5.48	347210050	MF	0.38	\$5.10
347210053	MR	0.44	\$5.12	347210055	MR	0.50	\$5.16	347210056	MR	0.47	\$5.14
347210057	MR	0.50	\$5.16	347210058	MR	0.50	\$5.16	347210059	MR	0.50	\$5.16
347210060	MF	0.50	\$5.16	347210061	MO	0.50	\$5.16	347210062	MF	0.47	\$5.14
347210063	MR	0.41	\$5.12	347210064	MR	0.33	\$5.08	347220002	MR	0.13	\$4.10
347220009	MO	0.13	\$4.10	347220010	MF	0.13	\$4.10	347220011	MF	0.13	\$4.10
347220014	MF	0.11	\$3.46	347220017	MR	0.11	\$3.46	347220018	MO	0.13	\$3.46
347220019	MR	0.10	\$3.16	347220029	MO	0.13	\$4.10	347220030	MY	0.00	\$4.10
347220031	MF	0.13	\$4.10	347220032	MO	0.13	\$4.10	347220033	MR	0.27	\$5.04
347220034	MR	0.27	\$5.04	347220035	MO	0.27	\$5.04	347220036	MF	0.28	\$5.04
347220037	MF	0.27	\$5.04	347220038	MF	0.22	\$6.60	347250001	YY	24.01	\$6.00
347250002	CY	19.48	\$4.86	347250003	R1	34.51	\$14.16	347250004	YY	4.14	\$1.02
347250005	YY	74.86	\$18.70	347250006	AY	80.00	\$20.00	347250007	AY	40.00	\$10.00
347250008	AY	40.00	\$10.00	347260001	MR	2.44	\$6.12	347260010	MR	0.32	\$5.06
347260014	MF	1.22	\$5.52	347260015	R1	1.07	\$5.44	347260016	MR	0.78	\$5.30
347260018	MR	1.94	\$5.88	347260019	MR	0.97	\$5.40	347260020	MR	0.97	\$5.40
347260021	MF	0.97	\$5.40	347260022	MR	0.49	\$5.16	347260023	R1	0.49	\$5.16
347260033	MF	1.94	\$5.88	347260034	MF	2.12	\$5.96	347260035	MR	0.29	\$5.06
347260036	MO	0.29	\$5.06	347260037	MF	0.29	\$5.06	347260038	MR	0.27	\$5.04
347260039	MO	0.27	\$5.04	347260040	MF	0.27	\$5.04	347260041	MR	0.27	\$5.04
347260042	R1	0.27	\$5.04	347260043	MO	0.27	\$5.04	347260044	MO	0.27	\$5.04
347260045	MF	0.27	\$5.04	347270004	R1	20.00	\$10.54	347270006	AM	20.01	\$10.54
347270007	YY	20.99	\$5.24	347270008	YY	20.46	\$5.10	347270010	YY	22.32	\$5.58
347270012	AY	21.15	\$5.28	347270013	AY	25.36	\$6.34	347270016	YY	27.62	\$6.90
347270017	R1	2.72	\$6.22	347270018	R1	2.87	\$6.24	347270019	R1	3.13	\$6.32
347270021	YY	5.03	\$1.24	347270022	YY	5.40	\$1.34	347270023	YY	5.39	\$1.34
347270024	YR	4.76	\$1.18	347270025	YY	5.67	\$1.40	347270026	YY	4.32	\$1.08
347270027	YY	5.00	\$1.24	347270028	YY	5.00	\$1.24	347270033	YY	11.38	\$2.84
347270034	YY	12.58	\$3.14	347270039	YR	3.44	\$0.86	347270040	YR	3.61	\$0.90
347270041	R1	3.56	\$6.42	347270042	MO	4.60	\$6.68	347270043	YR	7.64	\$1.90
347270044	YR	6.50	\$1.62	347270060	AY	9.71	\$2.42	347270061	R1	9.67	\$7.94
347280003	MO	20.00	\$10.54	347280004	AY	20.02	\$5.00	347280010	AR	20.00	\$10.00
347280011	YY	25.79	\$6.44	347280013	YY	20.65	\$5.16	347280014	YY	20.72	\$5.18
347280017	AM	20.02	\$10.54	347280018	YY	20.00	\$5.00	347280020	R1	5.00	\$6.78
347280023	YY	5.09	\$1.26	347280024	MO	4.89	\$6.76	347280025	MR	2.53	\$6.16
347280026	MR	2.50	\$6.16	347280027	YY	4.68	\$1.16	347280028	MF	4.69	\$6.70
347280029	YY	4.69	\$1.16	347280030	MF	4.90	\$6.76	347280031	YY	3.39	\$0.84
347280032	YY	4.02	\$1.00	347280033	YY	7.35	\$1.82	347280034	YY	7.18	\$1.78
347280035	YY	5.14	\$1.28	347280036	R1	5.13	\$6.82	347280037	R1	5.13	\$6.82
347280038	R1	5.14	\$6.82	347280039	YY	6.40	\$1.60	347280040	MF	4.32	\$6.62
347280041	YY	5.91	\$1.46	347280042	MF	4.76	\$6.72	347280048	MO	4.70	\$6.70
347280050	MR	4.94	\$6.76	347280051	MF	2.28	\$6.04	347280052	MF	1.95	\$5.88

ASSESSMENT ROLL

FISCAL YEAR 2015-2016

RIVERSIDE COUNTY FLOOD CONTROL

ELSINORE VALLEY BENEFIT ASSESSMENT DISTRICT (ZONE 3)

FUND NO. 68-1363

<i>APN</i>	<i>Use</i>	<i>Acres</i>	<i>Levy</i>	<i>APN</i>	<i>Use</i>	<i>Acres</i>	<i>Levy</i>	<i>APN</i>	<i>Use</i>	<i>Acres</i>	<i>Levy</i>
347280053	YR	2.41	\$0.60	347280054	MO	2.02	\$5.92	347280055	YY	19.52	\$4.88
347280056	MF	5.47	\$6.90	347280057	MF	4.67	\$6.70	347280058	YY	3.77	\$0.94
347280059	MO	4.87	\$6.74	347280060	R1	9.98	\$8.02	347280061	MF	4.83	\$6.74
347280062	MF	4.83	\$6.74	347280063	AY	15.12	\$3.78	347280064	MO	5.05	\$6.80
347291001	R1	0.46	\$5.14	347291002	R1	0.46	\$5.14	347291003	R1	0.46	\$5.14
347291004	R1	0.46	\$5.14	347291005	R1	0.53	\$5.18	347291006	R1	0.67	\$5.24
347291007	R1	0.48	\$5.14	347291008	R1	0.46	\$5.14	347291009	R1	0.46	\$5.14
347291010	R1	0.46	\$5.14	347291011	R1	0.47	\$5.14	347291012	R1	0.46	\$5.14
347291013	R1	0.46	\$5.14	347291014	R1	0.46	\$5.14	347291015	R1	0.64	\$5.22
347291016	R1	0.48	\$5.14	347291017	R1	0.46	\$5.14	347291018	R1	0.56	\$5.18
347292001	R1	0.75	\$5.28	347292002	R1	0.51	\$5.16	347292003	R1	0.61	\$5.22
347292004	R1	0.66	\$5.24	347292005	R1	0.50	\$5.16	347292006	R1	0.59	\$5.20
347292007	R1	0.55	\$5.18	347300005	MF	1.22	\$5.52	347300010	YS	2.45	\$0.60
347300011	MR	2.45	\$6.14	347300012	MO	2.45	\$6.14	347300019	MO	0.54	\$5.18
347300026	MF	0.50	\$5.16	347300027	MO	0.50	\$5.16	347300028	MF	0.50	\$5.16
347300029	MF	0.47	\$5.14	347300032	R1	2.22	\$6.02	347300033	R1	2.43	\$6.12
347310021	MF	0.49	\$5.16	347310022	MO	0.49	\$5.16	347310023	MF	0.49	\$5.16
347310024	MO	0.49	\$5.16	347310025	MO	0.49	\$5.16	347310026	MF	0.49	\$5.16
347310027	MO	0.49	\$5.16	347310028	R1	0.49	\$5.16	347310029	MF	0.49	\$5.16
347310030	MR	0.49	\$5.16	347310031	MF	0.49	\$5.16	347310032	MO	0.49	\$5.16
347310033	MO	0.49	\$5.16	347310034	MF	0.49	\$5.16	347310035	MF	0.49	\$5.16
347310036	MF	0.49	\$5.16	347310041	MF	1.04	\$5.42	347310042	MF	1.04	\$5.42
347310043	MF	1.04	\$5.42	347310044	MO	1.04	\$5.42	347310045	R1	0.96	\$5.38
347310047	YY	3.94	\$0.98	347320001	R2	2.45	\$6.14	347320012	MO	0.11	\$4.96
347320013	MO	0.49	\$5.16	347320014	MR	2.45	\$6.14	347320015	MR	2.45	\$6.14
347320019	MF	0.49	\$5.16	347320020	R1	0.49	\$6.16	347320021	MF	0.49	\$5.16
347320022	MR	0.49	\$5.16	347320023	MO	0.49	\$5.16	347320024	MO	0.49	\$5.16
347320025	MR	0.49	\$5.16	347320026	MR	0.49	\$5.16	347320027	MR	0.49	\$5.16
347330001	YY	5.00	\$1.24	347330002	YY	3.75	\$0.92	347330003	R1	1.25	\$5.54
347330022	YR	2.46	\$0.60	347330023	YR	2.23	\$6.34	347330026	R1	0.80	\$5.30
347330029	MF	0.79	\$5.30	347330030	MF	0.76	\$5.28	347330031	R1	1.17	\$5.50
347330032	MF	0.83	\$5.32	347330034	MF	1.02	\$5.42	347330035	R1	1.09	\$5.46
347330036	R1	1.02	\$5.42	347330037	MF	0.77	\$5.30	347330065	YR	4.93	\$1.22
347330066	YR	4.49	\$1.12	347330074	R1	1.03	\$5.42	347350002	YR	10.00	\$2.50
347350003	AY	10.00	\$2.50	347350004	AY	10.00	\$2.50	347350005	AY	25.00	\$6.24
347350011	YR	5.00	\$1.24	347350012	YY	5.00	\$1.24	347350013	AY	5.00	\$1.24
347350018	YR	2.42	\$0.60	347360001	AY	20.00	\$5.00	347360002	AY	20.00	\$5.00
347360006	AY	6.66	\$1.66	347360007	AY	4.92	\$1.22	347370001	R1	0.46	\$5.14
347370002	R1	0.46	\$5.14	347370003	R1	0.46	\$5.14	347370004	R1	0.52	\$5.16
347370005	R1	0.47	\$5.14	347370006	R1	0.57	\$5.20	347370007	R1	0.46	\$5.14
347370008	R1	0.47	\$5.14	347370009	R1	0.46	\$5.14	347370010	R1	0.46	\$5.14
347370011	R1	0.46	\$5.14	347370012	R1	0.46	\$5.14	347370013	R1	0.46	\$5.14
347370014	R1	0.46	\$5.14	347370015	R1	0.46	\$5.14	347370016	R1	0.46	\$5.14
347370017	R1	0.46	\$5.14	347370018	R1	0.47	\$5.14	347370019	R1	0.48	\$5.14
347370020	R1	0.63	\$5.22	347370021	R1	0.47	\$5.14	347370022	R1	0.46	\$5.14
347370023	R1	0.46	\$5.14	347370024	R1	0.46	\$5.14	347381001	R1	0.50	\$5.16
347381002	R1	0.46	\$5.14	347381003	R1	0.46	\$5.14	347381004	R1	0.47	\$5.14
347381005	R1	0.49	\$5.16	347381006	R1	0.48	\$5.14	347381007	R1	0.89	\$5.36
347381008	R1	0.72	\$5.26	347381009	R1	0.99	\$5.40	347381010	R1	0.79	\$5.30
347381011	R1	0.46	\$5.14	347382001	R1	0.46	\$5.14	347382002	R1	0.46	\$5.14

ASSESSMENT ROLL
FISCAL YEAR 2015-2016

RIVERSIDE COUNTY FLOOD CONTROL
ELSINORE VALLEY BENEFIT ASSESSMENT DISTRICT (ZONE 3)
FUND NO. 68-1363

<i>APN</i>	<i>Use</i>	<i>Acres</i>	<i>Levy</i>	<i>APN</i>	<i>Use</i>	<i>Acres</i>	<i>Levy</i>	<i>APN</i>	<i>Use</i>	<i>Acres</i>	<i>Levy</i>
347382003	R1	0.46	\$5.14	347382004	R1	0.46	\$5.14	347382005	R1	0.46	\$5.14
347390001	YR	5.04	\$1.26	347390002	MF	4.60	\$6.68	347390003	YR	5.58	\$1.38
347390004	MF	4.95	\$6.76	347390012	YR	3.69	\$0.92	347390014	YR	4.37	\$1.08
347390016	R1	6.24	\$7.10	347390020	YR	5.15	\$1.28	347400005	MF	0.27	\$5.04
347400006	MF	0.27	\$5.04	347400007	MF	0.27	\$5.04	347400008	R1	0.27	\$5.04
347400009	MF	0.27	\$5.04	347400010	MF	0.27	\$5.04	347400014	MO	0.23	\$5.02
347400015	MO	1.93	\$5.88	347400016	MF	1.72	\$5.76	347400021	MF	1.74	\$5.78
347400022	MF	1.66	\$5.74	347400023	MF	0.32	\$5.06	347400026	YS	1.05	\$5.44
347400028	R1	0.44	\$5.12	347400029	MF	0.25	\$5.04	347400031	MO	0.31	\$5.06
347400035	MF	0.28	\$5.04	347410008	R1	0.27	\$5.04	347410009	R1	0.27	\$5.04
347410014	R1	0.23	\$5.02	347410015	MF	0.27	\$5.04	347410020	R1	0.27	\$5.04
347410021	MF	0.27	\$5.04	347410024	YY	2.73	\$0.68	347410027	R1	0.48	\$5.14
347410028	R1	0.48	\$5.14	347410033	MF	1.34	\$5.58	347410035	R1	0.27	\$5.04
347420005	MF	0.14	\$4.20	347420007	MF	0.27	\$5.04	347420013	MO	0.14	\$4.20
347420018	MF	2.81	\$6.24	347420022	MO	0.27	\$5.04	347420023	MF	0.21	\$5.02
347420025	MR	0.66	\$5.24	347420027	MR	0.37	\$5.10	347420029	MF	0.13	\$3.90
347420031	MR	0.10	\$3.00	347420038	MR	0.22	\$5.02	347420043	MY	2.57	\$0.64
347420048	MF	0.85	\$5.34	347430001	YR	14.98	\$3.74	347440001	R1	0.14	\$4.20
347440002	R1	0.14	\$4.20	347440003	R1	0.14	\$4.20	347440004	R1	0.14	\$4.20
347440005	R1	0.13	\$3.90	347440006	R1	0.14	\$4.20	347440007	R1	0.13	\$3.90
347440008	R1	0.22	\$5.02	347440009	R1	0.14	\$4.20	347440010	R1	0.15	\$4.50
347440011	R1	0.21	\$5.02	347440012	R1	0.13	\$3.90	347440013	R1	0.13	\$3.90
347440014	R1	0.13	\$3.90	347440015	R1	0.12	\$3.60	347440016	R1	0.12	\$3.60
347440017	R1	0.12	\$3.60	347440018	R1	0.12	\$3.60	347440019	R1	0.19	\$5.00
347440020	R1	0.20	\$5.00	347440022	R1	0.24	\$5.02	347440023	R1	0.17	\$5.00
347440024	R1	0.26	\$5.04	347440025	R1	0.43	\$5.12	347440026	R1	0.40	\$5.10
347440027	R1	0.31	\$5.06	347440028	R1	0.13	\$3.90	347440029	R1	0.13	\$3.90
347440030	R1	0.13	\$3.90	347440035	R1	0.13	\$3.90	347440036	R1	0.14	\$4.20
347440037	R1	0.13	\$3.90	347440038	R1	0.16	\$4.80	347440039	R1	0.19	\$5.00
347440040	R1	0.14	\$4.20	347440041	R1	0.14	\$4.20	347440042	R1	0.15	\$4.50
347440043	R1	0.19	\$5.00	347440044	R1	0.32	\$5.06	347440045	R1	0.21	\$5.02
347440046	R1	0.18	\$5.00	347440047	R1	0.18	\$5.00	347480001	R1	0.20	\$5.00
347480002	R1	0.21	\$5.02	347480003	R1	0.20	\$5.00	347480004	R1	0.19	\$5.00
347480005	R1	0.18	\$5.00	347480006	R1	0.18	\$5.00	347481001	R1	0.28	\$5.04
347481002	R1	0.18	\$5.00	347482001	R1	0.24	\$5.02	347482002	R1	0.17	\$5.00
347482003	R1	0.18	\$5.00	347482004	R1	0.20	\$5.00	347482005	R1	0.23	\$5.02
347482006	R1	0.25	\$5.04	347482007	R1	0.28	\$5.04	347482008	R1	0.30	\$5.06
347482009	R1	0.25	\$5.04	347482010	R1	0.39	\$5.10	347482011	R1	0.14	\$4.20
347482012	R1	0.17	\$5.00	347482013	R1	0.17	\$5.00	347482014	R1	0.22	\$5.02
347482015	R1	0.19	\$5.00	347482016	R1	0.17	\$5.00	347482017	R1	0.19	\$5.00
347482018	R1	0.25	\$5.04	347482019	R1	0.20	\$5.00	347482020	R1	0.19	\$5.00
347482021	R1	0.22	\$5.02	347482022	R1	0.21	\$5.02	347482023	R1	0.21	\$5.02
347482024	R1	0.22	\$5.02	347482025	R1	0.22	\$5.02	347483001	R1	0.23	\$5.02
347490001	R1	0.30	\$5.06	347490002	R1	0.25	\$5.04	347491001	R1	0.21	\$5.02
347491002	R1	0.23	\$5.02	347491003	R1	0.22	\$5.02	347491004	R1	0.19	\$5.00
347491005	R1	0.15	\$4.50	347491006	R1	0.14	\$4.20	347491007	R1	0.15	\$4.50
347491008	R1	0.12	\$3.60	347492001	R1	0.15	\$4.50	347492002	R1	0.18	\$5.00
347492003	R1	0.18	\$5.00	347492004	R1	0.20	\$5.00	347492005	R1	0.23	\$5.02
347492006	R1	0.28	\$5.04	347492007	R1	0.24	\$5.02	347492008	R1	0.20	\$5.00
347492009	R1	0.19	\$5.00	347493001	R1	0.20	\$5.00	347493002	R1	0.17	\$5.00

ASSESSMENT ROLL
FISCAL YEAR 2015-2016

RIVERSIDE COUNTY FLOOD CONTROL
ELSINORE VALLEY BENEFIT ASSESSMENT DISTRICT (ZONE 3)
FUND NO. 68-1363

APN	Use	Acres	Levy	APN	Use	Acres	Levy	APN	Use	Acres	Levy
347493003	R1	0.15	\$4.50	347493004	R1	0.14	\$4.20	347493005	R1	0.16	\$4.80
347493006	R1	0.23	\$5.02	347493007	R1	0.19	\$5.00	347493008	R1	0.16	\$4.80
347493009	R1	0.15	\$4.50	347494001	R1	0.17	\$5.00	347494002	R1	0.16	\$4.80
347494003	R1	0.15	\$4.50	347494004	R1	0.19	\$5.00	347494005	R1	0.13	\$3.90
347494006	R1	0.13	\$3.90	347494007	R1	0.13	\$3.90	347494008	R1	0.14	\$4.20
347494009	R1	0.18	\$5.00	347500001	R1	0.34	\$5.08	347500002	R1	0.23	\$5.02
347500003	R1	0.16	\$4.80	347500004	R1	0.16	\$4.80	347500005	R1	0.16	\$4.80
347500006	R1	0.16	\$4.80	347500007	R1	0.16	\$4.80	347500008	R1	0.17	\$5.00
347500009	R1	0.18	\$5.00	347501001	R1	0.21	\$5.02	347501002	R1	0.18	\$5.00
347501003	R1	0.19	\$5.00	347501004	R1	0.20	\$5.00	347501005	R1	0.23	\$5.02
347501006	R1	0.25	\$5.04	347502001	R1	0.23	\$5.02	347502002	R1	0.24	\$5.02
347502003	R1	0.25	\$5.04	347502004	R1	0.24	\$5.02	347502005	R1	0.25	\$5.04
347511001	R1	0.19	\$5.00	347511002	R1	0.16	\$4.80	347511003	R1	0.16	\$4.80
347511004	R1	0.17	\$5.00	347511005	R1	0.17	\$5.00	347511006	R1	0.16	\$4.80
347511007	R1	0.16	\$4.80	347511008	R1	0.14	\$4.20	347511009	R1	0.17	\$5.00
347511010	R1	0.26	\$5.04	347511048	R1	0.20	\$5.00	347511049	R1	0.17	\$5.00
347511050	R1	0.17	\$5.00	347511051	R1	0.17	\$5.00	347511052	R1	0.17	\$5.00
347511053	R1	0.18	\$5.00	347511054	R1	0.18	\$5.00	347511055	R1	0.21	\$5.02
347511056	R1	0.18	\$5.00	347511057	R1	0.19	\$5.00	347512001	R1	0.21	\$5.02
347530001	R1	0.23	\$5.02	347530002	R1	0.20	\$5.00	347530003	R1	0.17	\$5.00
347531002	R1	0.19	\$5.00	347531003	R1	0.17	\$5.00	347531004	R1	0.15	\$4.50
347531005	R1	0.15	\$4.50	347531006	R1	0.15	\$4.50	347531007	R1	0.15	\$4.50
347531008	R1	0.37	\$5.10	347532001	R1	0.17	\$5.00	347532002	R1	0.19	\$5.00
347532003	R1	0.20	\$5.00	347532004	R1	0.23	\$5.02	347532005	R1	0.26	\$5.04
347532006	R1	0.28	\$5.04	347532007	R1	0.30	\$5.06	347532008	R1	0.20	\$5.00
347532009	R1	0.20	\$5.00	347532010	R1	0.25	\$5.04	347532011	R1	0.25	\$5.04
347532012	R1	0.33	\$5.08	347532013	R1	0.27	\$5.04	347532014	R1	0.15	\$4.50
347532015	R1	0.16	\$4.80	347533001	R1	0.31	\$5.06	347533002	R1	0.19	\$5.00
347533003	R1	0.18	\$5.00	347533004	R1	0.18	\$5.00	347533005	R1	0.19	\$5.00
347533006	R1	0.21	\$5.02	347533007	R1	0.28	\$5.04	347533008	R1	0.24	\$5.02
347533009	R1	0.30	\$5.06	347533010	R1	0.51	\$5.16	347533011	R1	0.33	\$5.08
347533012	R1	0.30	\$5.06	347533013	R1	0.26	\$5.04	347533014	R1	0.23	\$5.02
347533015	R1	0.16	\$4.80	347533016	R1	0.18	\$5.00	347533017	R1	0.15	\$4.50
347533018	R1	0.16	\$4.80	347533019	R1	0.14	\$4.20	347533020	R1	0.14	\$4.20
347533021	R1	0.14	\$4.20	347533022	R1	0.15	\$4.50	347533023	R1	0.14	\$4.20
347533024	R1	0.14	\$4.20	347533025	R1	0.15	\$4.50	347533026	R1	0.16	\$4.98
347533027	R1	0.19	\$5.00	347534001	R1	0.15	\$4.50	347534002	R1	0.15	\$4.50
347534003	R1	0.16	\$4.80	347534004	R1	0.30	\$5.06	347534005	R1	0.18	\$5.00
347540003	R1	0.16	\$4.80	347540004	R1	0.14	\$4.20	347540005	R1	0.15	\$4.50
347540006	R1	0.17	\$5.00	347540007	R1	0.19	\$5.00	347540008	R1	0.16	\$4.80
347540009	R1	0.14	\$4.20	347540010	R1	0.14	\$4.20	347540011	R1	0.14	\$4.20
347540012	R1	0.14	\$4.20	347540013	R1	0.14	\$4.20	347540014	R1	0.14	\$4.20
347540015	R1	0.14	\$4.20	347540016	R1	0.14	\$4.20	347540017	R1	0.15	\$4.50
347540018	R1	0.16	\$4.80	347540019	R1	0.17	\$5.00	347540020	R1	0.16	\$4.80
347540021	R1	0.20	\$5.00	347540022	R1	0.13	\$3.90	347540023	R1	0.15	\$4.50
347540024	R1	0.16	\$4.80	347540025	R1	0.15	\$4.50	347540026	R1	0.16	\$4.80
347540027	R1	0.16	\$4.80	347540028	R1	0.15	\$4.50	347540029	R1	0.15	\$4.50
347540030	R1	0.15	\$4.50	347540031	R1	0.16	\$4.80	347540032	R1	0.15	\$4.50
347540033	R1	0.15	\$4.50	347540034	R1	0.15	\$4.50	347540035	R1	0.15	\$4.50
347540036	R1	0.14	\$4.20	347541001	R1	0.20	\$5.00	347541002	R1	0.16	\$4.80

ASSESSMENT ROLL
FISCAL YEAR 2015-2016

RIVERSIDE COUNTY FLOOD CONTROL
ELSINORE VALLEY BENEFIT ASSESSMENT DISTRICT (ZONE 3)
FUND NO. 68-1363

APN	Use	Acres	Levy	APN	Use	Acres	Levy	APN	Use	Acres	Levy
347541003	R1	0.14	\$4.20	347541005	R1	0.15	\$4.50	347541006	R1	0.15	\$4.50
347541007	R1	0.18	\$5.00	347541008	R1	0.22	\$5.02	347541009	R1	0.19	\$5.00
347541010	R1	0.17	\$5.00	347541011	R1	0.17	\$5.00	347541012	R1	0.19	\$5.00
347541013	R1	0.21	\$5.02	347541014	R1	0.20	\$5.00	347541015	R1	0.21	\$5.02
347541016	R1	0.21	\$5.02	347541017	R1	0.22	\$5.02	347541018	R1	0.14	\$4.20
347541019	R1	0.16	\$4.80	347541020	R1	0.19	\$5.00	347541021	R1	0.23	\$5.02
347541022	R1	0.26	\$5.04	347541023	R1	0.16	\$4.80	347541024	R1	0.15	\$4.50
347541025	R1	0.18	\$5.00	347542001	R1	0.18	\$5.00	347542002	R1	0.14	\$4.20
347542003	R1	0.15	\$4.50	347542004	R1	0.24	\$5.02	347542005	R1	0.16	\$4.80
347542006	R1	0.15	\$4.50	347542007	R1	0.16	\$4.80	347542008	R1	0.16	\$4.80
347542009	R1	0.14	\$4.20	347542010	R1	0.14	\$4.20	347542011	R1	0.18	\$5.00
347550001	R1	0.14	\$4.20	347550002	R1	0.14	\$4.20	347550003	R1	0.14	\$4.20
347550004	R1	0.14	\$4.20	347550005	R1	0.14	\$4.20	347550006	R1	0.14	\$4.20
347550007	R1	0.14	\$4.20	347550008	R1	0.14	\$4.20	347550009	R1	0.23	\$5.02
347550010	R1	0.31	\$5.06	347550011	R1	0.24	\$5.02	347550012	R1	0.15	\$4.50
347550013	R1	0.16	\$4.80	347550014	R1	0.17	\$5.00	347550015	R1	0.20	\$5.00
347550016	R1	0.18	\$5.00	347550017	R1	0.17	\$5.00	347550018	R1	0.17	\$5.00
347550019	R1	0.18	\$5.00	347550020	R1	0.18	\$5.00	347550021	R1	0.24	\$5.02
347550022	R1	0.23	\$5.02	347550023	R1	0.18	\$5.00	347550024	R1	0.16	\$4.80
347550025	R1	0.16	\$4.80	347550026	R1	0.15	\$4.50	347550027	R1	0.15	\$4.50
347550028	R1	0.18	\$5.00	347550029	R1	0.27	\$5.04	347550030	R1	0.16	\$4.80
347550031	R1	0.17	\$5.00	347550032	R1	0.16	\$4.80	347550033	R1	0.18	\$5.00
347550034	R1	0.16	\$4.80	347550035	R1	0.17	\$5.00	347550036	R1	0.14	\$4.20
347550037	R1	0.14	\$4.20	347550038	R1	0.15	\$4.50	347550039	R1	0.15	\$4.50
347550040	R1	0.17	\$5.00	347550041	R1	0.33	\$5.08	347550042	R1	0.21	\$5.02
347550043	R1	0.24	\$5.02	347550044	R1	0.29	\$5.06	347550045	R1	0.28	\$5.04
347550046	R1	0.19	\$5.00	347550047	R1	0.19	\$5.00	347550048	R1	0.19	\$5.00
347551001	R1	0.16	\$4.80	347551002	R1	0.18	\$5.00	347551003	R1	0.22	\$5.02
347551004	R1	0.20	\$5.00	347551005	R1	0.19	\$5.00	347560044	YR	2.87	\$0.70
347571029	YR	4.49	\$1.12	347582020	YR	4.54	\$1.12	349020031	MO	1.86	\$5.84
349020032	R1	1.37	\$5.60	349020034	R1	2.92	\$6.26	349020039	R1	1.91	\$5.86
349020041	MF	0.78	\$5.30	349020042	MO	0.77	\$5.30	349020044	MF	0.98	\$5.40
349020045	MO	1.00	\$5.40	349020047	MO	1.12	\$5.46	349020055	MF	0.58	\$5.20
349020056	MO	0.45	\$5.14	349020057	MO	1.07	\$5.44	349020062	MO	0.77	\$5.30
349020064	MF	2.55	\$6.16	349020065	R1	1.95	\$5.88	349020067	MR	1.62	\$5.72
349020068	R1	1.21	\$5.52	349020069	MF	1.80	\$5.80	349020070	MF	1.57	\$5.70
349020072	MO	2.00	\$5.90	349020074	MR	2.07	\$5.94	349020075	R1	1.50	\$5.66
349020076	MR	1.30	\$5.56	349020077	R1	1.99	\$5.90	349020078	R1	3.84	\$6.50
349020079	R1	0.82	\$5.32	349020080	MF	1.36	\$5.58	349020081	MF	1.66	\$5.74
349020082	MF	2.30	\$6.06	349020083	MO	2.70	\$6.20	349020084	R1	1.74	\$5.78
349030001	R1	0.34	\$5.08	349030003	R1	1.59	\$5.70	349030004	R1	1.65	\$5.74
349030015	R1	0.94	\$5.38	349030016	MF	1.17	\$5.50	349030017	R1	1.07	\$5.44
349030018	R1	1.33	\$5.58	349030024	R1	2.24	\$6.02	349030025	MF	2.41	\$6.12
349030027	R1	2.11	\$5.96	349030030	R1	1.58	\$5.70	349030031	R1	1.22	\$5.52
349030045	MR	0.63	\$5.22	349030047	MO	1.00	\$5.40	349030048	R1	1.13	\$5.48
349030049	MO	2.00	\$5.90	349030050	MR	0.79	\$5.30	349030051	MO	0.91	\$5.36
349030052	R1	3.07	\$6.30	349030053	R1	2.14	\$5.98	349030054	R1	2.15	\$5.98
349030055	R1	2.10	\$5.96	349030056	R1	2.22	\$6.02	349030057	R1	1.84	\$5.82
349030058	R1	1.25	\$5.54	349030059	R1	0.49	\$5.16	349030060	MF	1.22	\$5.52
349030061	R1	4.66	\$6.70	349030062	R1	2.02	\$5.92	349030063	MR	2.02	\$5.92

ASSESSMENT ROLL

FISCAL YEAR 2015-2016

RIVERSIDE COUNTY FLOOD CONTROL
 ELSINORE VALLEY BENEFIT ASSESSMENT DISTRICT (ZONE 3)

FUND NO. 68-1363

APN	Use	Acres	Levy	APN	Use	Acres	Levy	APN	Use	Acres	Levy
349030064	MF	1.83	\$5.82	349030065	MO	1.83	\$5.82	349030066	R1	1.70	\$5.76
349030067	R1	0.93	\$5.38	349030068	R1	0.85	\$5.34	349030069	MF	0.85	\$5.34
349030070	YY	6.27	\$1.56	349030073	R1	1.49	\$5.66	349030074	R2	1.22	\$5.52
349030075	R1	1.69	\$5.76	349030079	R1	1.09	\$5.46	349030080	R1	1.40	\$5.60
349030081	MR	1.72	\$5.76	349030084	R1	1.37	\$5.88	349040006	MR	4.96	\$6.78
349040007	R1	2.52	\$6.16	349040008	YY	4.27	\$1.06	349040009	YY	3.14	\$0.78
349040011	YY	3.65	\$0.90	349040017	R1	1.34	\$5.58	349040019	YY	5.87	\$1.46
349040020	YR	5.52	\$1.38	349040022	R2	1.68	\$5.74	349040024	R1	6.75	\$7.22
349040025	YR	10.53	\$2.62	349040026	R1	3.43	\$6.38	349040027	R1	3.00	\$6.28
349040028	MF	3.24	\$6.34	349040032	MO	0.38	\$5.10	349040033	R1	1.27	\$5.54
349040034	R1	1.95	\$5.88	349040036	R1	1.71	\$5.76	349050008	R2	1.36	\$5.58
349050029	MF	1.14	\$5.48	349050030	R1	1.20	\$5.50	349050031	R1	1.49	\$5.66
349050032	MF	1.47	\$5.64	349050033	MR	1.45	\$5.64	349050034	R1	1.56	\$5.68
349050035	MO	1.15	\$5.48	349050036	MO	1.14	\$5.48	349050037	MO	1.15	\$5.48
349050038	R1	1.16	\$5.48	349050041	MF	1.56	\$5.68	349050043	R1	1.55	\$5.68
349050044	R1	1.26	\$5.54	349050045	MF	1.86	\$5.84	349050046	MS	2.71	\$6.20
349050047	R1	1.27	\$5.54	349050048	MF	0.81	\$5.32	349050053	R1	0.82	\$5.32
349050055	R1	0.66	\$5.24	349050058	R1	1.17	\$5.50	349050059	MF	0.97	\$5.40
349050061	R1	1.50	\$5.66	349050062	R1	1.38	\$5.60	349050065	MF	0.78	\$5.30
349050068	MF	0.97	\$5.40	349050069	MO	0.80	\$5.30	349050071	MF	1.33	\$5.58
349050072	R1	0.98	\$5.40	349050073	MR	0.97	\$5.40	349050075	R1	0.87	\$5.34
349050081	R1	3.14	\$6.66	349050082	R1	1.61	\$6.02	349050083	R1	1.79	\$6.10
349060001	MF	1.27	\$5.54	349060002	MO	0.26	\$5.04	349060003	R2	0.63	\$5.22
349060004	YR	3.29	\$0.82	349060005	MF	0.87	\$5.34	349060017	YY	3.00	\$0.74
349060028	MR	0.74	\$5.28	349060031	R1	2.31	\$6.06	349060033	YS	1.81	\$47.28
349060037	YY	7.24	\$1.80	349060039	MF	0.71	\$5.26	349060040	R2	0.35	\$5.08
349070002	MO	1.50	\$5.66	349070003	R1	1.23	\$5.52	349070005	R1	2.66	\$6.20
349070007	MF	0.48	\$5.14	349070008	R1	0.48	\$5.14	349070010	MR	0.35	\$5.08
349070011	MO	2.12	\$5.96	349070012	MO	0.42	\$5.12	349070013	MR	0.61	\$5.22
349070015	MF	3.04	\$6.30	349070016	R1	0.97	\$5.40	349070017	R1	0.97	\$5.40
349070019	MO	0.48	\$5.14	349070020	MF	0.48	\$5.14	349070021	R1	0.48	\$5.14
349070022	MO	0.48	\$5.14	349070023	MR	1.10	\$5.46	349070026	R1	0.89	\$5.36
349070027	R1	4.93	\$6.76	349070028	YY	4.93	\$1.22	349070029	MO	0.69	\$5.26
349070030	MO	2.08	\$5.94	349070031	MF	2.68	\$6.20	349070032	MR	2.68	\$6.20
349070033	MO	2.07	\$5.94	349070042	R1	2.15	\$5.98	349070043	MO	1.24	\$5.52
349070044	MR	0.96	\$5.38	349070045	MR	6.08	\$7.06	349070046	YY	9.36	\$2.34
349070047	MO	9.45	\$7.90	349070048	MO	2.63	\$6.18	349070049	YR	2.63	\$0.64
349080015	MR	1.97	\$5.90	349080017	MF	1.24	\$5.52	349080020	MF	1.27	\$5.54
349080023	R1	0.23	\$5.02	349080024	MF	0.23	\$5.02	349080026	MR	0.89	\$5.36
349080054	R1	0.39	\$5.10	349080056	MO	0.04	\$1.20	349080061	R1	0.18	\$5.00
349080062	MF	1.99	\$5.90	349080063	MF	2.48	\$6.14	349080064	C1	0.55	\$33.00
349080065	C1	2.09	\$125.40	349080066	MO	1.64	\$5.72	349080067	R2	2.68	\$6.20
349080068	R1	0.77	\$5.30	349080069	R1	2.15	\$5.98	349080070	YY	2.70	\$0.66
349080071	R1	2.09	\$5.96	349080072	R1	1.85	\$5.84	349080076	CR	3.62	\$6.44
349080077	CY	26.13	\$6.52	349080078	C1	10.59	\$635.40	349090001	YY	2.46	\$0.60
349090002	YS	2.46	\$0.60	349090003	R1	4.93	\$6.76	349090006	YR	2.73	\$0.68
349090008	R1	2.75	\$6.22	349090014	R1	3.61	\$6.44	349090015	R1	3.15	\$6.32
349090016	R1	2.82	\$6.24	349090017	YY	2.61	\$0.64	349090018	R1	2.55	\$6.16
349090019	R1	2.96	\$6.28	349090020	YY	2.61	\$0.64	349090021	MF	2.81	\$6.24
349090024	YY	2.86	\$0.70	349090025	YY	3.94	\$0.98	349090026	YY	17.45	\$4.36

ASSESSMENT ROLL
FISCAL YEAR 2015-2016

RIVERSIDE COUNTY FLOOD CONTROL
ELSINORE VALLEY BENEFIT ASSESSMENT DISTRICT (ZONE 3)
FUND NO. 68-1363

APN	Use	Acres	Levy	APN	Use	Acres	Levy	APN	Use	Acres	Levy
349090027	YY	2.59	\$0.68	349100006	MF	2.52	\$6.16	349100007	MF	2.52	\$6.16
349100008	YY	2.52	\$0.62	349100009	R1	2.52	\$6.16	349100011	R1	2.52	\$6.16
349100012	MF	2.52	\$6.16	349100013	R1	2.52	\$6.16	349100014	R1	2.52	\$6.16
349100015	MF	2.52	\$6.16	349100016	YR	2.52	\$0.62	349100017	R1	2.52	\$6.16
349100018	R1	2.52	\$6.16	349100019	R1	2.52	\$6.16	349100020	R1	2.52	\$6.16
349100021	R1	2.52	\$6.16	349100022	R1	2.52	\$6.16	349100023	R1	2.52	\$6.16
349100024	R1	2.52	\$6.16	349100025	MF	2.52	\$6.16	349100026	R1	2.52	\$6.16
349100027	R1	2.52	\$6.16	349100028	R1	2.52	\$6.16	349100040	MF	2.18	\$6.00
349100041	R1	0.50	\$5.16	349100042	MF	2.30	\$6.06	349100043	MF	0.54	\$5.18
349100044	R1	3.23	\$6.34	349100046	MR	0.77	\$5.30	349124006	C1	0.90	\$11.36
349124007	C1	0.89	\$53.40	349124008	YS	0.90	\$5.36	349124009	YS	0.90	\$5.36
349124010	MF	0.90	\$5.26	349124011	MR	0.80	\$5.26	349124012	MF	0.80	\$24.00
349124013	R1	0.90	\$5.26	349150031	R1	3.68	\$6.46	349150041	MF	0.88	\$5.34
349150042	MO	3.55	\$6.42	349150047	MF	0.84	\$5.32	349150048	MO	0.92	\$5.36
349150049	MO	0.92	\$5.36	349160002	R1	2.24	\$6.02	349160012	R2	1.00	\$5.40
349160013	MF	1.10	\$5.46	349160014	MR	0.82	\$5.32	349160016	R1	1.79	\$5.80
349160031	MO	1.53	\$5.68	349160032	R1	1.37	\$5.60	349160041	R1	2.00	\$5.90
349240006	YY	5.00	\$1.24	349240007	YY	5.00	\$1.24	349240034	YY	10.98	\$2.74
349240038	YY	8.34	\$2.08	349240045	YY	4.55	\$1.12	349240046	YY	4.55	\$1.12
349240047	YY	3.85	\$0.96	349240048	YY	4.58	\$1.14	349240049	YY	4.58	\$1.14
349240050	MO	4.17	\$6.58	349240051	MO	4.58	\$6.68	349240052	MO	4.58	\$6.68
349240053	YR	3.88	\$0.96	349240054	YR	3.74	\$0.92	349240055	AY	3.74	\$0.92
349240056	AY	6.11	\$1.52	349240057	MF	2.07	\$5.94	349240059	MO	2.28	\$6.04
349240060	MO	2.07	\$5.94	349240061	MO	2.07	\$5.94	349240062	MF	2.27	\$6.04
349240072	YY	10.66	\$2.66	349240075	YY	7.55	\$1.88	349300020	R1	3.90	\$6.50
349400002	C1	0.80	\$48.00	349400003	C1	1.06	\$63.60	349400009	MF	0.95	\$5.38
349400010	C1	4.91	\$294.60	349400011	MF	4.89	\$6.76	349400012	MO	4.89	\$6.76
349400013	MO	2.77	\$6.22	349400014	R1	2.77	\$6.22	349400015	MF	2.77	\$6.22
349400016	R1	2.77	\$6.22	349400017	YR	2.49	\$0.62	349400018	MR	2.49	\$6.16
349400019	MO	2.51	\$6.16	349400027	MR	0.81	\$5.32	349400032	MF	0.80	\$5.30
349410006	YY	14.89	\$3.72	349410007	MF	2.04	\$5.92	349410008	MF	1.94	\$5.88
349410009	R1	1.95	\$5.88	349410010	MO	2.05	\$5.94	349410011	MO	2.51	\$6.16
349410012	MO	2.33	\$6.08	349410014	MF	2.51	\$6.16	349420003	YR	9.26	\$2.30
349420004	MO	0.43	\$5.12	349420005	R1	3.00	\$6.28	349420006	R1	12.00	\$8.54
349420007	AY	14.69	\$3.66	349420008	AY	20.60	\$5.14	349430003	R1	0.23	\$5.02
349430004	R1	0.23	\$5.02	349430005	R1	0.23	\$5.02	349510006	R1	0.12	\$3.60
349510007	R1	0.12	\$3.60	349510008	R1	0.12	\$3.60	349510009	R1	0.13	\$3.90
349510010	R1	0.13	\$3.90	349511001	R1	0.15	\$4.50	349511002	R1	0.13	\$3.90
349511003	R1	0.13	\$3.90	349511004	R1	0.13	\$3.90	349511005	R1	0.13	\$3.90
349511006	R1	0.13	\$3.90	349511007	R1	0.13	\$3.90	349511008	R1	0.13	\$3.90
349511009	R1	0.13	\$3.90	349511010	R1	0.13	\$3.90	349511011	R1	0.13	\$3.90
349511012	R1	0.13	\$3.90	349511013	R1	0.13	\$3.90	349511014	R1	0.13	\$3.90
349511015	R1	0.13	\$3.90	349511016	R1	0.14	\$4.20	349511017	R1	0.14	\$4.20
349511018	R1	0.15	\$4.50	349511019	R1	0.13	\$3.90	349511020	R1	0.13	\$3.90
349511021	R1	0.15	\$4.50	349511022	R1	0.27	\$5.04	349511023	R1	0.18	\$5.00
349511024	R1	0.18	\$5.00	349511025	R1	0.16	\$4.80	349511026	R1	0.14	\$4.20
349511027	R1	0.14	\$4.20	349511028	R1	0.14	\$4.20	349511029	R1	0.17	\$5.00
349511030	R1	0.21	\$5.02	349512001	R1	0.20	\$5.00	349512002	R1	0.14	\$4.20
349512003	R1	0.12	\$3.60	349512004	R1	0.12	\$3.60	349512005	R1	0.12	\$3.60
349512006	R1	0.14	\$4.20	349512007	R1	0.23	\$5.02	349512008	R1	0.19	\$5.00

ASSESSMENT ROLL

FISCAL YEAR 2015-2016

RIVERSIDE COUNTY FLOOD CONTROL

ELSINORE VALLEY BENEFIT ASSESSMENT DISTRICT (ZONE 3)

FUND NO. 68-1363

<i>APN</i>	<i>Use</i>	<i>Acres</i>	<i>Levy</i>	<i>APN</i>	<i>Use</i>	<i>Acres</i>	<i>Levy</i>	<i>APN</i>	<i>Use</i>	<i>Acres</i>	<i>Levy</i>
349512009	R1	0.18	\$5.00	349512010	R1	0.18	\$5.00	349512011	R1	0.18	\$5.00
349512012	R1	0.18	\$5.00	349512013	R1	0.18	\$5.00	349512014	R1	0.18	\$5.00
349512015	R1	0.21	\$5.02	349513001	R1	0.15	\$4.50	349513002	R1	0.14	\$4.20
349513003	R1	0.14	\$4.20	349513004	R1	0.14	\$4.20	349513005	R1	0.13	\$3.90
349513006	R1	0.13	\$3.90	349513007	R1	0.14	\$4.20	349513008	R1	0.15	\$4.50
349513009	R1	0.17	\$5.00	349513010	R1	0.15	\$4.50	349513011	R1	0.14	\$4.20
349513012	R1	0.14	\$4.20	349513013	R1	0.15	\$4.50	349513014	R1	0.14	\$4.20
349513020	R1	0.16	\$4.80	349513021	R1	0.16	\$4.80	349513022	R1	0.14	\$4.20
349513023	R1	0.15	\$4.50	349513024	R1	0.15	\$4.50	349513025	R1	0.23	\$5.02
349513026	R1	0.20	\$5.00	349513027	R1	0.13	\$3.90	349513028	R1	0.15	\$4.50
349513029	R1	0.14	\$4.20	349513030	R1	0.16	\$4.80	349513031	R1	0.11	\$3.30
349513032	R1	0.14	\$4.20	349514001	R1	0.37	\$5.10	349514002	R1	0.19	\$5.00
349514003	R1	0.14	\$4.20	349514004	R1	0.17	\$5.00	349514005	R1	0.17	\$5.00
349514006	R1	0.13	\$3.90	349514007	R1	0.14	\$4.20	349520001	R1	0.16	\$4.80
349520002	R1	0.16	\$4.80	349520003	R1	0.19	\$5.00	349520004	R1	0.18	\$5.00
349520005	R1	0.21	\$5.02	349520006	R1	0.22	\$5.02	349520007	R1	0.26	\$5.04
349521001	R1	0.16	\$4.80	349521002	R1	0.20	\$5.00	349521003	R1	0.20	\$5.00
349521004	R1	0.24	\$5.02	349521005	R1	0.15	\$4.50	349521006	R1	0.16	\$4.80
349521007	R1	0.17	\$5.00	349521008	R1	0.16	\$4.80	349521009	R1	0.17	\$5.00
349522005	R1	0.15	\$4.50	349522006	R1	0.11	\$3.30	349522007	R1	0.12	\$3.60
349522008	R1	0.12	\$3.60	349522009	R1	0.12	\$3.60	349522010	R1	0.12	\$3.60
349522011	R1	0.11	\$3.30	349522012	R1	0.11	\$3.30	349522013	R1	0.11	\$3.30
349522014	R1	0.12	\$3.60	349522015	R1	0.12	\$3.60	349522016	R1	0.12	\$3.60
349523001	R1	0.14	\$4.20	349523002	R1	0.12	\$3.60	349523003	R1	0.12	\$3.60
349523004	R1	0.12	\$3.60	349523005	R1	0.12	\$3.60	349523006	R1	0.13	\$3.90
349523007	R1	0.13	\$3.90	349523008	R1	0.13	\$3.90	349523009	R1	0.14	\$4.20
349523010	R1	0.12	\$3.60	349523011	R1	0.11	\$3.30	349523012	R1	0.11	\$3.30
349523013	R1	0.12	\$3.60	349523014	R1	0.12	\$3.60	349523015	R1	0.11	\$3.30
349523016	R1	0.12	\$3.60	349523017	R1	0.11	\$3.30	349523018	R1	0.13	\$3.90
349524001	R1	0.15	\$4.50	349524002	R1	0.15	\$4.50	349524003	R1	0.16	\$4.80
349524004	R1	0.15	\$4.50	349524005	R1	0.13	\$3.90	349524006	R1	0.13	\$3.90
349524007	R1	0.13	\$3.90	349524008	R1	0.13	\$3.90	349524009	R1	0.12	\$3.60
349524010	R1	0.12	\$3.60	349524011	R1	0.11	\$3.30	349524012	R1	0.12	\$3.60
349524013	R1	0.13	\$3.90	349524014	R1	0.14	\$4.20	349524015	R1	0.13	\$3.90
349524016	R1	0.14	\$4.20	349524017	R1	0.14	\$4.20	349524018	R1	0.14	\$4.20
349524019	R1	0.14	\$4.20	349524020	R1	0.14	\$4.20	349524021	R1	0.14	\$4.20
349524022	R1	0.14	\$4.20	349524023	R1	0.14	\$4.20	349524024	R1	0.13	\$3.90
349524025	R1	0.14	\$4.20	349524026	R1	0.14	\$4.20	349524027	R1	0.27	\$5.04
349524028	R1	0.21	\$5.02	349530001	R1	0.30	\$5.06	349530002	R1	0.29	\$5.06
349530003	R1	0.15	\$4.50	349530004	R1	0.19	\$5.00	349530005	R1	0.28	\$5.04
349531001	R1	0.14	\$4.20	349531002	R1	0.13	\$3.90	349531003	R1	0.12	\$3.60
349531004	R1	0.12	\$3.60	349531005	R1	0.12	\$3.60	349531006	R1	0.12	\$3.60
349531007	R1	0.12	\$3.60	349531008	R1	0.12	\$3.60	349531009	R1	0.12	\$3.60
349531010	R1	0.12	\$3.60	349531011	R1	0.12	\$3.60	349531012	R1	0.12	\$3.60
349531013	R1	0.12	\$3.60	349531014	R1	0.12	\$3.60	349532001	R1	0.17	\$5.00
349532002	R1	0.17	\$5.00	349532003	R1	0.14	\$4.20	349532004	R1	0.14	\$4.20
349532005	R1	0.13	\$3.90	349532006	R1	0.13	\$3.90	349532007	R1	0.18	\$5.00
349532008	R1	0.16	\$4.80	349532009	R1	0.12	\$3.60	349532010	R1	0.12	\$3.60
349532011	R1	0.12	\$3.60	349532012	R1	0.12	\$3.60	349532013	R1	0.13	\$3.90
349532014	R1	0.12	\$3.60	349532015	R1	0.13	\$3.90	349532016	R1	0.13	\$3.90

ASSESSMENT ROLL
FISCAL YEAR 2015-2016

RIVERSIDE COUNTY FLOOD CONTROL
ELSINORE VALLEY BENEFIT ASSESSMENT DISTRICT (ZONE 3)
FUND NO. 68-1363

APN	Use	Acres	Levy	APN	Use	Acres	Levy	APN	Use	Acres	Levy
349532017	R1	0.14	\$4.20	349533001	R1	0.14	\$4.20	349533002	R1	0.13	\$3.90
349533003	R1	0.13	\$3.90	349533004	R1	0.13	\$3.90	349533005	R1	0.15	\$4.50
349540001	R1	0.28	\$5.04	349540002	R1	0.18	\$5.00	349540003	R1	0.18	\$5.00
349540004	R1	0.15	\$4.50	349540005	R1	0.15	\$4.50	349540008	R1	0.17	\$5.00
349540009	R1	0.19	\$5.00	349541001	R1	0.20	\$5.00	349541002	R1	0.16	\$4.98
349541003	R1	0.17	\$5.00	349541004	R1	0.16	\$4.98	349541005	R1	0.16	\$4.98
349541006	R1	0.19	\$5.00	349541007	R1	0.18	\$5.00	349541008	R1	0.18	\$5.00
349541009	R1	0.17	\$5.00	349541010	R1	0.22	\$5.02	349541011	R1	0.23	\$5.02
349541012	R1	0.18	\$5.00	349541013	R1	0.19	\$5.00	349541014	R1	0.18	\$5.00
349541015	R1	0.17	\$5.00	349541016	R1	0.19	\$5.00	349541017	R1	0.17	\$5.00
349541018	R1	0.18	\$5.00	349541020	R1	0.17	\$5.00	349541021	R1	0.21	\$5.02
349541022	R1	0.19	\$5.00	349541025	R1	0.22	\$5.02	349541026	R1	0.19	\$5.00
349541027	R1	0.16	\$4.98	349541028	R1	0.16	\$4.98	349541029	R1	0.27	\$5.04
349541030	R1	0.20	\$5.00	349541031	R1	0.19	\$5.00	349541032	R1	0.20	\$5.00
349541033	R1	0.21	\$5.02	349541034	R1	0.18	\$5.00	349542001	R1	0.17	\$5.00
349542002	R1	0.18	\$5.00	349542003	R1	0.18	\$5.00	349542004	R1	0.21	\$5.02
349542005	R1	0.17	\$5.00	349542006	R1	0.16	\$4.80	349542007	R1	0.18	\$5.00
349542008	R1	0.21	\$5.02	349542009	R1	0.17	\$5.00	349542010	R1	0.23	\$5.02
349542011	R1	0.25	\$5.04	349542012	R1	0.38	\$5.10	349542013	R1	0.19	\$5.00
349542014	R1	0.17	\$5.00	349542015	R1	0.19	\$5.00	349542016	R1	0.19	\$5.00
349542017	R1	0.18	\$5.00	349542018	R1	0.19	\$5.00	349550001	R2	0.27	\$5.04
349550002	R1	0.19	\$5.00	349550003	R1	0.19	\$5.00	349550004	R1	0.23	\$5.02
349550005	R1	0.17	\$5.00	349550006	R1	0.18	\$5.00	349550007	R1	0.19	\$5.00
349550008	R1	0.17	\$5.00	349550009	R1	0.19	\$5.00	349550010	R1	0.19	\$5.00
349550011	R1	0.19	\$5.00	349550012	R1	0.19	\$5.00	349550013	R1	0.19	\$5.00
349550014	R1	0.17	\$5.00	349550015	R1	0.16	\$4.80	349550016	R1	0.15	\$4.50
349550017	R1	0.16	\$4.80	349550018	R1	0.28	\$5.04	349550019	R1	0.21	\$5.02
349550020	R1	0.26	\$5.04	349550021	R1	0.22	\$5.02	349550022	R1	0.20	\$5.00
349550023	R1	0.17	\$5.00	349550024	R1	0.15	\$4.50	349550025	R1	0.18	\$5.00
349550026	R1	0.23	\$5.02	349550027	R1	0.30	\$5.06	349550028	R1	0.20	\$5.00
349551001	R1	0.15	\$4.50	349551002	R1	0.16	\$4.80	349551003	R1	0.15	\$4.50
349551004	R1	0.15	\$4.50	349551005	R1	0.16	\$4.80	349551006	R1	0.17	\$5.00
349551007	R1	0.19	\$5.00	349551008	R1	0.17	\$5.00	349551009	R1	0.16	\$4.80
349551010	R1	0.18	\$5.00	349551011	R1	0.16	\$4.80	349551012	R1	0.16	\$4.80
349551013	R1	0.17	\$5.00	349551014	R1	0.17	\$5.00	349551015	R1	0.16	\$4.80
349551016	R1	0.17	\$5.00	349551017	R1	0.17	\$5.00	349560001	R1	0.18	\$5.00
349560002	R1	0.17	\$5.00	349560003	R1	0.16	\$4.80	349560004	R1	0.15	\$4.50
349560005	R1	0.15	\$4.50	349560006	R1	0.15	\$4.50	349560007	R1	0.16	\$4.80
349560008	R1	0.17	\$5.00	349560009	R1	0.17	\$5.00	349560010	R1	0.15	\$4.50
349560011	R1	0.15	\$4.50	349560012	R1	0.16	\$4.80	349560013	R1	0.17	\$5.00
349560014	R1	0.16	\$4.80	349560015	R1	0.17	\$5.00	349560016	R1	0.16	\$4.80
349560017	R1	0.16	\$4.80	349560018	R1	0.17	\$5.00	349560019	R1	0.17	\$5.00
349560020	R1	0.15	\$4.50	349560021	R1	0.15	\$4.50	349560022	R1	0.16	\$4.80
349560023	R1	0.16	\$4.80	349560024	R1	0.16	\$4.80	349560025	R1	0.16	\$4.80
349560026	R1	0.16	\$4.80	349560027	R1	0.15	\$4.50	349560028	R1	0.15	\$4.50
349560029	R1	0.16	\$4.80	349560030	R1	0.19	\$5.00	349560031	R1	0.31	\$5.06
349560032	R1	0.21	\$5.02	349561001	R1	0.15	\$4.50	349561002	R1	0.15	\$4.50
349561003	R1	0.15	\$4.50	349561004	R1	0.17	\$5.00	349561005	R1	0.17	\$5.00
349561006	R1	0.17	\$5.00	349561007	R1	0.16	\$4.80	349561008	R1	0.16	\$4.80
349561009	R1	0.16	\$4.80	349561010	R1	0.17	\$5.00	349561011	R1	0.17	\$5.00

ASSESSMENT ROLL
FISCAL YEAR 2015-2016

RIVERSIDE COUNTY FLOOD CONTROL
ELSINORE VALLEY BENEFIT ASSESSMENT DISTRICT (ZONE 3)
FUND NO. 68-1363

APN	Use	Acres	Levy	APN	Use	Acres	Levy	APN	Use	Acres	Levy
349561012	R1	0.16	\$4.80	349561013	R1	0.15	\$4.50	349561014	R1	0.15	\$4.50
349561015	R1	0.15	\$4.50	349561016	R1	0.16	\$4.80	349561017	R1	0.15	\$4.50
349561018	R1	0.17	\$5.00	349561019	R1	0.16	\$4.80	349561020	R1	0.16	\$4.80
349561021	R1	0.17	\$5.00	349561022	R1	0.17	\$5.00	349561023	R1	0.18	\$5.00
349561024	R1	0.18	\$5.00	349561025	R1	0.17	\$5.00	349561026	R1	0.16	\$4.80
349561027	R1	0.16	\$4.80	349561028	R1	0.16	\$4.80	349561029	R1	0.17	\$5.00
349561030	R1	0.17	\$5.00	349561031	R1	0.17	\$5.00	349561032	R1	0.16	\$4.80
349561033	R1	0.16	\$4.80	349562001	R1	0.16	\$4.80	349562002	R1	0.15	\$4.50
349562003	R1	0.15	\$4.50	349562004	R1	0.15	\$4.50	349562005	R1	0.15	\$4.50
349562006	R1	0.15	\$4.50	349562007	R1	0.15	\$4.50	349562008	R1	0.16	\$4.80
349570001	R1	0.24	\$5.02	349570002	R1	0.23	\$5.02	349570003	R1	0.20	\$5.00
349570004	R1	0.17	\$5.00	349570005	R1	0.16	\$4.80	349570006	R1	0.16	\$4.80
349570007	R1	0.16	\$4.80	349570008	R1	0.16	\$4.80	349570009	R1	0.17	\$5.00
349570010	R1	0.18	\$5.00	349570011	R1	0.17	\$5.00	349570012	R1	0.17	\$5.00
349570013	R1	0.19	\$5.00	349570014	R1	0.20	\$5.00	349570015	R1	0.16	\$4.98
349570016	R1	0.18	\$5.00	349570017	R1	0.18	\$5.00	349570018	R1	0.18	\$5.00
349571001	R1	0.17	\$5.00	349571002	R1	0.18	\$5.00	349571003	R1	0.23	\$5.02
349571004	R1	0.29	\$5.06	349571005	R1	0.20	\$5.00	349571006	R1	0.23	\$5.02
349571007	R1	0.24	\$5.02	349571008	R1	0.24	\$5.02	349571009	R1	0.18	\$5.00
349571010	R1	0.24	\$5.02	349571011	R1	0.16	\$4.80	349571012	R1	0.17	\$5.00
349571013	R1	0.16	\$4.80	349571014	R1	0.17	\$5.00	349571015	R1	0.15	\$4.50
349571016	R1	0.15	\$4.50	349571017	R1	0.18	\$5.00	349572001	R1	0.16	\$4.98
349572002	R1	0.15	\$4.50	349572003	R1	0.15	\$4.50	349572004	R1	0.15	\$4.50
349572005	R1	0.16	\$4.98	349572006	R1	0.16	\$4.98	349572007	R1	0.16	\$4.98
349572008	R1	0.16	\$4.98	349580001	R1	0.20	\$5.00	349580002	R1	0.22	\$5.02
349580003	R1	0.18	\$5.00	349580004	R1	0.17	\$5.00	349580005	R1	0.18	\$5.00
349580006	R1	0.18	\$5.00	349580007	R1	0.16	\$4.80	349580008	R1	0.16	\$4.80
349580009	R1	0.15	\$4.50	349580010	R1	0.15	\$4.50	349580011	R1	0.15	\$4.50
349580012	R1	0.15	\$4.50	349580013	R1	0.17	\$5.00	349580014	R1	0.18	\$5.00
349580015	R1	0.16	\$4.80	349580016	R1	0.21	\$5.02	349580017	R1	0.19	\$5.00
349580018	R1	0.17	\$5.00	349580019	R1	0.18	\$5.00	349580020	R1	0.18	\$5.00
349580021	R1	0.18	\$5.00	349580022	R1	0.18	\$5.00	349580023	R1	0.17	\$5.00
349580024	R1	0.19	\$5.00	349580025	R1	0.20	\$5.00	349580026	R1	0.22	\$5.02
349580027	R1	0.26	\$5.04	349580028	R1	0.20	\$5.00	349590001	R1	0.16	\$4.80
349590002	R1	0.15	\$4.50	349590003	R1	0.15	\$4.50	349590004	R1	0.16	\$4.80
349590005	R1	0.16	\$4.80	349590006	R1	0.23	\$5.02	349590007	R1	0.26	\$5.04
349590008	R1	0.22	\$5.02	349590009	R1	0.16	\$4.80	349590010	R1	0.16	\$4.80
349590011	R1	0.22	\$5.02	349590012	R1	0.20	\$5.00	349590013	R1	0.21	\$5.02
349590014	R1	0.31	\$5.06	349590015	R1	0.19	\$5.00	349590016	R1	0.17	\$5.00
349590017	R1	0.19	\$5.00	349590018	R1	0.17	\$5.00	349590019	R1	0.17	\$5.00
349590020	R1	0.17	\$5.00	349590021	R1	0.18	\$5.00	349590022	R1	0.18	\$5.00
349590023	R1	0.17	\$5.00	349590024	R1	0.14	\$4.20	349590025	R1	0.15	\$4.50
349590026	R1	0.17	\$5.00	349590027	R1	0.16	\$4.80	349590028	R1	0.16	\$4.80
349590029	R1	0.16	\$4.80	349590030	R1	0.20	\$5.00	349590031	R1	0.30	\$5.06
349591001	R1	0.16	\$4.80	349591002	R1	0.15	\$4.50	349591003	R1	0.15	\$4.50
349591004	R1	0.15	\$4.50	349591005	R1	0.15	\$4.50	349591006	R1	0.18	\$5.00
349591007	R1	0.16	\$4.80	349591008	R1	0.15	\$4.50	349591009	R1	0.15	\$4.50
349591010	R1	0.16	\$4.80	349600001	R1	0.19	\$5.00	349600002	R1	0.17	\$5.00
349600003	R1	0.16	\$4.80	349600004	R1	0.16	\$4.80	349600005	R1	0.27	\$5.04
349600006	R1	0.21	\$5.02	349600007	R1	0.28	\$5.04	349600008	R1	0.14	\$4.20

ASSESSMENT ROLL
FISCAL YEAR 2015-2016

RIVERSIDE COUNTY FLOOD CONTROL
ELSINORE VALLEY BENEFIT ASSESSMENT DISTRICT (ZONE 3)
FUND NO. 68-1363

APN	Use	Acres	Levy	APN	Use	Acres	Levy	APN	Use	Acres	Levy
349600009	R1	0.15	\$4.50	349600010	R1	0.18	\$5.00	349600011	R1	0.18	\$5.00
349600012	R1	0.18	\$5.00	349600013	R1	0.17	\$5.00	349610001	R1	0.15	\$4.50
349610002	R1	0.18	\$5.00	349610003	R1	0.19	\$5.00	349610004	R1	0.18	\$5.00
349610005	R1	0.16	\$4.80	349610006	R1	0.14	\$4.20	349610007	R1	0.14	\$4.20
349610008	R1	0.14	\$4.20	349610009	R1	0.15	\$4.50	349610010	R1	0.17	\$5.00
349610011	R1	0.17	\$5.00	349610012	R1	0.15	\$4.50	349610013	R1	0.16	\$4.98
349610014	R1	0.17	\$5.00	349610015	R1	0.15	\$4.50	349610016	R1	0.18	\$5.00
349610017	R1	0.20	\$5.00	349611001	R1	0.20	\$5.00	349611002	R1	0.19	\$5.00
349611003	R1	0.19	\$5.00	349611004	R1	0.18	\$5.00	349611005	R1	0.16	\$4.80
349611006	R1	0.15	\$4.50	349611007	R1	0.16	\$4.80	349611008	R1	0.16	\$4.80
349611009	R1	0.19	\$5.00	349612005	R1	0.20	\$5.00	349612006	R1	0.15	\$4.50
349612007	R1	0.19	\$5.00	349612009	R1	0.16	\$4.98	349612010	R1	0.16	\$4.98
349612011	R1	0.16	\$4.98	349612013	R1	0.27	\$5.04	349612015	R1	0.17	\$5.00
349612016	R1	0.16	\$4.98	349612017	R1	0.17	\$5.00	349612018	R1	0.18	\$5.00
349612019	R1	0.16	\$4.98	349612020	R1	0.17	\$5.00	349612021	R1	0.18	\$5.00
354030010	YY	37.39	\$9.34	354030013	AY	34.99	\$8.74	355342001	MR	5.33	\$6.86
355342002	MF	5.33	\$6.86	355342003	MO	5.33	\$6.86	355350003	YS	4.27	\$1.06
355350006	R1	4.07	\$6.54	355360008	R1	6.80	\$7.24	358250003	R1	0.12	\$3.60
358250004	R1	0.12	\$3.60	358250005	R1	0.12	\$3.60	358250006	R1	0.13	\$3.90
358250007	R1	0.12	\$3.60	358250008	R1	0.16	\$4.80	358250009	R1	0.18	\$5.00
358250010	R1	0.12	\$3.60	358290022	R1	0.16	\$4.80	358290023	R1	0.15	\$4.50
358290024	R1	0.13	\$3.90	358310001	R1	0.21	\$5.02	358310002	R1	0.22	\$5.02
358310003	R1	0.23	\$5.02	358310004	R1	0.19	\$5.00	358310005	R1	0.19	\$5.00
358310006	R1	0.25	\$5.04	358310007	R1	0.25	\$5.04	358310008	R1	0.33	\$5.08
358310009	R1	0.28	\$5.04	358310010	R1	0.17	\$5.00	358310013	R1	0.33	\$5.08
358310014	R1	0.22	\$5.02	358310015	R1	0.21	\$5.02	358310016	R1	0.20	\$5.00
358310017	R1	0.20	\$5.00	358310018	R1	0.20	\$5.00	358310019	R1	0.19	\$5.00
358310020	R1	0.17	\$5.00	358310021	R1	0.17	\$5.00	358310022	R1	0.16	\$4.80
358310023	R1	0.17	\$5.00	358310024	R1	0.19	\$5.00	358310025	R1	0.20	\$5.00
358310026	R1	0.21	\$5.02	358311001	R1	0.18	\$5.00	358330006	R1	0.18	\$5.00
358330007	R1	0.17	\$5.00	358330008	R1	0.17	\$5.00	358330009	R1	0.17	\$5.00
358330010	R1	0.17	\$5.00	358330011	R1	0.16	\$4.80	358330012	R1	0.26	\$5.04
358330013	R1	0.27	\$5.04	358330014	R1	0.19	\$5.00	358330015	R1	0.18	\$5.00
358330016	R1	0.19	\$5.00	358330017	R1	0.21	\$5.02	358330018	R0	0.23	\$5.02
358331007	R1	0.18	\$5.00	363020002	YY	5.92	\$1.48	363020003	YY	5.92	\$1.48
363020004	YY	7.48	\$1.86	363020005	YY	7.47	\$1.86	363020006	YY	7.47	\$1.86
363020007	YY	7.48	\$1.86	363020009	AY	10.00	\$2.50	363020012	YY	5.00	\$1.24
363020013	YY	5.00	\$1.24	363020014	YY	6.73	\$1.68	363020015	AY	23.27	\$5.80
363020018	AY	18.96	\$4.74	363020021	YR	11.43	\$2.84	363020022	YR	2.80	\$0.70
363090001	YY	10.00	\$2.50	363090002	YY	10.00	\$2.50	363090003	YY	10.00	\$2.50
363090008	YR	80.00	\$20.00	363090009	AY	40.00	\$10.00	363090010	AY	40.00	\$10.00
363090011	YY	9.41	\$2.34	363111005	R1	0.11	\$3.78	363111008	R1	0.12	\$3.78
363111011	R1	0.11	\$3.46	363111012	R1	0.11	\$3.46	363111013	R1	0.11	\$3.46
363111014	R1	0.11	\$3.46	363111015	R1	0.11	\$3.46	363111018	R1	0.15	\$4.50
363111019	R1	0.16	\$4.80	363112016	R1	0.30	\$5.06	363112017	R1	0.11	\$3.46
363112020	R1	0.22	\$5.02	363112021	R1	0.18	\$3.46	363112027	R1	0.25	\$5.04
363112028	R1	0.18	\$5.00	363112029	R1	0.18	\$5.00	363112030	R1	0.16	\$3.46
363113004	R1	0.12	\$3.78	363113005	R1	0.12	\$3.78	363113008	R1	0.12	\$3.78
363113009	R1	0.12	\$3.78	363113012	R1	0.11	\$3.78	363113013	R1	0.12	\$3.78
363113016	R1	0.11	\$3.78	363113020	R1	0.11	\$3.46	363113021	R1	0.11	\$3.46

ASSESSMENT ROLL
FISCAL YEAR 2015-2016

RIVERSIDE COUNTY FLOOD CONTROL
ELSINORE VALLEY BENEFIT ASSESSMENT DISTRICT (ZONE 3)
FUND NO. 68-1363

APN	Use	Acres	Levy	APN	Use	Acres	Levy	APN	Use	Acres	Levy
363113022	R1	0.11	\$3.46	363113023	R1	0.11	\$3.46	363113024	R1	0.11	\$3.46
363113025	R1	0.11	\$3.46	363113026	R1	0.11	\$3.46	363113027	R1	0.11	\$3.46
363113028	R1	0.11	\$3.46	363113029	R1	0.17	\$4.40	363113030	R1	0.13	\$3.90
363113031	R1	0.16	\$4.80	363114020	R1	0.17	\$4.40	363114021	R1	0.11	\$3.46
363114022	R1	0.11	\$3.46	363114023	R1	0.11	\$3.46	363114024	R1	0.11	\$3.46
363114025	R1	0.11	\$3.46	363114026	R1	0.11	\$3.46	363114027	R1	0.11	\$3.46
363114028	R1	0.11	\$3.46	363114029	R1	0.12	\$3.46	363114030	R1	0.11	\$3.46
363114031	R1	0.12	\$3.46	363114032	R1	0.11	\$3.46	363114033	R1	0.11	\$3.46
363114034	R1	0.11	\$3.46	363114035	R1	0.11	\$3.46	363114036	R1	0.11	\$3.46
363114037	R1	0.15	\$4.40	363115007	R1	0.12	\$3.78	363115008	R1	0.12	\$3.78
363115011	R1	0.11	\$3.78	363115012	R1	0.12	\$3.78	363115015	R1	0.11	\$3.78
363115017	R1	0.14	\$3.16	363115020	R1	0.14	\$4.40	363115021	R1	0.17	\$4.40
363115024	R1	0.12	\$3.46	363115025	R1	0.12	\$3.46	363115026	R1	0.11	\$3.46
363115027	R1	0.12	\$3.46	363115028	R1	0.12	\$3.46	363115031	R1	0.16	\$3.46
363115032	R1	0.16	\$3.46	363115033	R1	0.16	\$3.46	363115034	R1	0.12	\$3.46
363115035	R1	0.12	\$3.60	363115036	R1	0.15	\$4.50	363115037	R1	0.18	\$5.00
363121020	R1	0.23	\$5.26	363130019	C1	1.35	\$81.00	363130042	C1	0.70	\$42.00
363130044	C1	1.06	\$63.60	363130059	CT	1.17	\$70.20	363130060	CY	9.72	\$2.42
363130069	C1	0.86	\$51.60	363130074	C1	0.00	\$31.56	363130076	C1	0.00	\$17.04
363130078	C1	0.79	\$47.40	363130086	CY	10.00	\$2.50	363130087	CY	6.34	\$1.58
363140069	C1	0.93	\$55.80	363140080	C1	1.84	\$110.40	363140085	C1	0.68	\$40.80
363140088	C1	1.04	\$62.40	363140089	C1	0.76	\$45.60	363140090	C1	0.85	\$51.00
363140091	C1	1.51	\$90.60	363140093	C1	0.58	\$34.80	363140094	C1	1.61	\$96.60
363150001	C1	0.07	\$4.20	363150005	C1	1.02	\$61.20	363150038	C1	0.48	\$28.80
363150040	C1	0.85	\$51.00	363161013	C1	0.96	\$57.60	363161048	C1	0.64	\$38.40
363161049	C1	0.59	\$35.40	363162019	C1	0.58	\$34.80	363162042	C1	0.51	\$30.60
363162043	C1	0.06	\$3.60	363164001	C1	0.05	\$2.24	363164002	C1	0.05	\$2.24
363164003	C1	0.05	\$2.24	363164004	C1	0.05	\$2.24	363164005	C1	0.05	\$2.24
363171003	C1	0.48	\$28.80	363171004	C1	0.75	\$45.00	363171005	C1	1.18	\$49.28
363171006	C1	0.48	\$15.20	363171008	C1	4.87	\$292.20	363171010	C1	0.79	\$47.40
363171012	CT	0.04	\$2.40	363171013	CT	0.11	\$6.60	363171014	CT	0.15	\$9.00
363171016	C1	0.69	\$41.40	363171017	C1	1.06	\$63.60	363171018	C1	0.91	\$54.60
363171019	CT	0.64	\$38.40	363171020	CT	0.56	\$33.60	363171022	CT	0.91	\$54.60
363171023	CT	0.78	\$46.80	363171024	CT	0.52	\$31.20	363172004	CT	1.09	\$65.40
363172005	C1	0.60	\$36.00	363172006	C1	0.58	\$34.80	363172009	C1	0.46	\$27.60
363172010	C1	0.96	\$57.60	363172015	C1	1.55	\$93.00	363172017	C1	1.31	\$78.60
363172018	C1	0.58	\$34.80	363172019	C1	0.91	\$54.60	363172020	CT	1.77	\$106.20
363172021	C1	0.78	\$46.80	363172022	C1	3.93	\$235.80	363172023	C1	0.59	\$35.40
363180006	AY	16.86	\$4.20	363180010	AY	10.03	\$2.50	363180011	AY	10.36	\$2.58
363180027	YY	38.24	\$9.56	363190006	YY	40.00	\$10.00	363190012	AY	124.19	\$31.04
363190019	YY	3.30	\$0.82	363200022	YY	198.20	\$49.54	363210014	CY	28.44	\$7.10
363210015	CY	7.68	\$1.92	363210016	CY	28.25	\$7.06	363210017	C1	0.83	\$49.80
363210018	C1	0.69	\$41.40	363210019	C1	0.79	\$47.40	363210020	C1	0.90	\$54.00
363210022	C1	1.55	\$93.00	363210023	C1	1.43	\$85.80	363210024	C1	0.85	\$51.00
363210025	C1	0.80	\$48.00	363210027	C1	2.40	\$144.00	363210028	C1	0.65	\$39.00
363210029	CY	0.67	\$40.20	363210030	C1	3.27	\$196.20	363210034	YY	91.22	\$22.80
363210035	YY	10.49	\$2.62	363210036	YY	48.60	\$12.14	363210038	YY	3.61	\$0.90
363210039	AY	38.49	\$9.62	363210051	C1	5.34	\$320.40	363220024	YR	139.32	\$34.82
363220072	YY	7.58	\$1.88	363231027	YY	24.65	\$6.16	363261001	R1	0.21	\$5.02
363261002	R1	0.33	\$5.08	363261003	R1	0.19	\$5.00	363261004	R1	0.17	\$5.00

ASSESSMENT ROLL
FISCAL YEAR 2015-2016

RIVERSIDE COUNTY FLOOD CONTROL
ELSINORE VALLEY BENEFIT ASSESSMENT DISTRICT (ZONE 3)
FUND NO. 68-1363

APN	Use	Acres	Levy	APN	Use	Acres	Levy	APN	Use	Acres	Levy
363261005	R1	0.24	\$5.02	363261006	R1	0.16	\$4.80	363261007	R1	0.16	\$4.80
363261008	R1	0.15	\$4.50	363261009	R1	0.23	\$5.02	363261010	R1	0.22	\$5.02
363261011	R1	0.17	\$5.00	363261012	R1	0.17	\$5.00	363261013	R1	0.19	\$5.00
363261014	R1	0.19	\$5.00	363261015	R1	0.23	\$5.02	363261016	R1	0.22	\$5.02
363261017	R1	0.19	\$5.00	363261018	R1	0.18	\$5.00	363261019	R1	0.17	\$5.00
363261020	R1	0.17	\$5.00	363261021	R1	0.17	\$5.00	363261022	R1	0.18	\$5.00
363261023	R1	0.34	\$5.08	363262001	R1	0.20	\$5.00	363262002	R1	0.15	\$4.50
363262003	R1	0.15	\$4.50	363262004	R1	0.15	\$4.50	363262005	R1	0.15	\$4.50
363262006	R1	0.16	\$4.80	363262007	R1	0.15	\$4.50	363262008	R1	0.15	\$4.50
363262009	R1	0.16	\$4.80	363262010	R1	0.21	\$5.02	363262011	R1	0.18	\$5.00
363262012	R1	0.17	\$5.00	363262013	R1	0.18	\$5.00	363262014	R1	0.18	\$5.00
363262015	R1	0.17	\$5.00	363262016	R1	0.17	\$5.00	363262017	R1	0.17	\$5.00
363262018	R1	0.16	\$4.80	363262019	R1	0.20	\$5.00	363263001	R1	0.20	\$5.00
363263002	R1	0.22	\$5.02	363263003	R1	0.20	\$5.00	363263004	R1	0.20	\$5.00
363263005	R1	0.20	\$5.00	363263006	R1	0.20	\$5.00	363263007	R1	0.20	\$5.00
363263008	R1	0.20	\$5.00	363263009	R1	0.21	\$5.02	363263010	R1	0.20	\$5.00
363263011	R1	0.20	\$5.00	363263012	R1	0.17	\$5.00	363263013	R1	0.18	\$5.00
363263014	R1	0.18	\$5.00	363271001	R1	0.16	\$4.80	363271002	R1	0.14	\$4.20
363271003	R1	0.16	\$4.80	363271004	R1	0.22	\$5.02	363272001	R1	0.20	\$5.00
363272002	R1	0.18	\$5.00	363272003	R1	0.20	\$5.00	363272004	R1	0.19	\$5.00
363272005	R1	0.16	\$4.80	363272006	R1	0.16	\$4.80	363272007	R1	0.19	\$5.00
363273001	R1	0.34	\$5.08	363273002	R1	0.25	\$5.04	363273003	R1	0.21	\$5.02
363273004	R1	0.21	\$5.02	363273005	R1	0.36	\$5.08	363273006	R1	0.37	\$5.10
363273007	R1	0.18	\$5.00	363273008	R1	0.18	\$5.00	363273009	R1	0.20	\$5.00
363273010	R1	0.18	\$5.00	363273011	R1	0.20	\$5.00	363273012	R1	0.21	\$5.02
363273013	R1	0.17	\$5.00	363273014	R1	0.16	\$4.80	363273015	R1	0.15	\$4.50
363273016	R1	0.15	\$4.50	363273017	R1	0.14	\$4.20	363273018	R1	0.15	\$4.50
363273019	R1	0.18	\$5.00	363273020	R1	0.15	\$4.50	363273021	R1	0.15	\$4.50
363273022	R1	0.20	\$5.00	363273023	R1	0.18	\$5.00	363274001	R1	0.23	\$5.02
363274002	R1	0.20	\$5.00	363274003	R1	0.23	\$5.02	363274004	R1	0.20	\$5.00
363274005	R1	0.23	\$5.02	363274006	R1	0.19	\$5.00	363274007	R1	0.16	\$4.80
363274008	R1	0.18	\$5.00	363274009	R1	0.18	\$5.00	363274010	R1	0.17	\$5.00
363274011	R1	0.22	\$5.02	363275001	R1	0.22	\$5.02	363275002	R1	0.21	\$5.02
363275003	R1	0.19	\$5.00	363275004	R1	0.19	\$5.00	363275005	R1	0.19	\$5.00
363275006	R1	0.20	\$5.00	363275007	R1	0.20	\$5.00	363275008	R1	0.22	\$5.02
363275009	R1	0.23	\$5.02	363275010	R1	0.14	\$4.20	363275011	R1	0.16	\$4.80
363275012	R1	0.14	\$4.20	363275013	R1	0.14	\$4.20	363275014	R1	0.14	\$4.20
363275015	R1	0.14	\$4.20	363275016	R1	0.14	\$4.20	363281001	R1	0.19	\$5.00
363281002	R1	0.20	\$5.00	363281003	R1	0.21	\$5.02	363281004	R1	0.22	\$5.02
363281005	R1	0.24	\$5.02	363281006	R1	0.21	\$5.02	363281007	R1	0.19	\$5.00
363281008	R1	0.16	\$4.80	363281009	R1	0.18	\$5.00	363281010	R1	0.17	\$5.00
363281011	R1	0.20	\$5.00	363281012	R1	0.30	\$5.06	363281013	R1	0.42	\$5.12
363281014	R1	0.81	\$5.32	363281015	R1	0.86	\$5.34	363281016	R1	0.84	\$5.32
363281017	R1	0.56	\$5.18	363281018	R1	0.47	\$5.14	363281019	R1	0.50	\$5.16
363281020	R1	0.35	\$5.08	363281021	R1	0.44	\$5.12	363281022	R1	0.34	\$5.08
363282001	R1	0.23	\$5.02	363282002	R1	0.20	\$5.00	363282003	R1	0.21	\$5.02
363282004	R1	0.20	\$5.00	363282005	R1	0.22	\$5.02	363282006	R1	0.20	\$5.00
363282007	R1	0.24	\$5.02	363282008	R1	0.24	\$5.02	363282009	R1	0.27	\$5.04
363282010	R1	0.27	\$5.04	363282011	R1	0.28	\$5.04	363282012	R1	0.44	\$5.12
363282013	R1	0.30	\$5.06	363282014	R1	0.23	\$5.02	363282015	R1	0.22	\$5.02

ASSESSMENT ROLL

FISCAL YEAR 2015-2016

**RIVERSIDE COUNTY FLOOD CONTROL
ELSINORE VALLEY BENEFIT ASSESSMENT DISTRICT (ZONE 3)**

FUND NO. 68-1363

APN	Use	Acres	Levy	APN	Use	Acres	Levy	APN	Use	Acres	Levy
363282016	R1	0.20	\$5.00	363282017	R1	0.15	\$4.50	363282018	R1	0.15	\$4.50
363282019	R1	0.14	\$4.20	363282020	R1	0.16	\$4.80	363282021	R1	0.16	\$4.80
363282022	R1	0.17	\$5.00	363282023	R1	0.16	\$4.80	363282024	R1	0.16	\$4.80
363282025	R1	0.14	\$4.20	363283001	R1	0.19	\$5.00	363283002	R1	0.18	\$5.00
363283003	R1	0.18	\$5.00	363283004	R1	0.18	\$5.00	363283005	R1	0.19	\$5.00
363283006	R1	0.23	\$5.02	363283007	R1	0.25	\$5.04	363283008	R1	0.25	\$5.04
363283009	R1	0.22	\$5.02	363283010	R1	0.21	\$5.02	363283011	R1	0.22	\$5.02
363283012	R1	0.24	\$5.02	363283013	R1	0.20	\$5.00	363283014	R1	0.18	\$5.00
363283015	R1	0.21	\$5.02	363283016	R1	0.19	\$5.00	363283017	R1	0.19	\$5.00
363283018	R1	0.16	\$4.80	363283019	R1	0.16	\$4.80	363283020	R1	0.16	\$4.80
363283021	R1	0.16	\$4.80	363283022	R1	0.16	\$4.80	363283023	R1	0.16	\$4.80
363291001	R1	0.22	\$5.02	363291002	R1	0.24	\$5.02	363291003	R1	0.25	\$5.04
363291004	R1	0.27	\$5.04	363291005	R1	0.24	\$5.02	363291006	R1	0.25	\$5.04
363291007	R1	0.25	\$5.04	363291008	R1	0.24	\$5.02	363291009	R1	0.24	\$5.02
363291010	R1	0.22	\$5.02	363291011	R1	0.24	\$5.02	363291012	R1	0.24	\$5.02
363291013	R1	0.17	\$5.00	363291014	R1	0.16	\$4.80	363291015	R1	0.17	\$5.00
363291016	R1	0.19	\$5.00	363291017	R1	0.19	\$5.00	363291018	R1	0.17	\$5.00
363291019	R1	0.15	\$4.50	363291020	R1	0.14	\$4.20	363291021	R1	0.14	\$4.20
363291022	R1	0.14	\$4.20	363292001	R1	0.38	\$5.10	363292002	R1	0.33	\$5.08
363292003	R1	0.31	\$5.06	363292004	R1	0.36	\$5.08	363292005	R1	0.40	\$5.10
363292006	R1	0.26	\$5.04	363292007	R1	0.26	\$5.04	363292008	R1	0.23	\$5.02
363292009	R1	0.23	\$5.02	363292010	R1	0.24	\$5.02	363292011	R1	0.24	\$5.02
363292012	R1	0.24	\$5.02	363292013	R1	0.24	\$5.02	363292014	R1	0.25	\$5.04
363292015	R1	0.25	\$5.04	363292016	R1	0.25	\$5.04	363292017	R1	0.24	\$5.02
363301001	R1	0.25	\$5.04	363301002	R1	0.18	\$5.00	363301003	R1	0.15	\$4.50
363301004	R1	0.15	\$4.50	363301005	R1	0.15	\$4.50	363301006	R1	0.15	\$4.50
363301007	R1	0.15	\$4.50	363301008	R1	0.17	\$5.00	363301009	R1	0.18	\$5.00
363301010	R1	0.20	\$5.00	363301011	R1	0.16	\$4.80	363301012	R1	0.16	\$4.80
363301013	R1	0.16	\$4.80	363301014	R1	0.16	\$4.80	363301015	R1	0.18	\$5.00
363301016	R1	0.18	\$5.00	363301017	R1	0.18	\$5.00	363301018	R1	0.18	\$5.00
363301019	R1	0.18	\$5.00	363301020	R1	0.18	\$5.00	363301021	R1	0.19	\$5.00
363301022	R1	0.19	\$5.00	363301023	R1	0.19	\$5.00	363301024	R1	0.22	\$5.02
363301025	R1	0.24	\$5.02	363301026	R1	0.24	\$5.02	363301027	R1	0.24	\$5.02
363301028	R1	0.25	\$5.04	363301029	R1	0.29	\$5.06	363301030	R1	0.34	\$5.08
363301031	R1	0.36	\$5.08	363302001	R1	0.22	\$5.02	363302002	R1	0.22	\$5.02
363302003	R1	0.17	\$5.00	363302004	R1	0.15	\$4.50	363302005	R1	0.15	\$4.50
363302006	R1	0.15	\$4.50	363302007	R1	0.15	\$4.50	363302008	R1	0.14	\$4.20
363302009	R1	0.14	\$4.20	363302010	R1	0.15	\$4.50	363302011	R1	0.15	\$4.50
363302012	R1	0.15	\$4.50	363302013	R1	0.15	\$4.50	363302014	R1	0.15	\$4.50
363302015	R1	0.15	\$4.50	363302016	R1	0.16	\$4.80	363302017	R1	0.21	\$5.02
363302018	R1	0.20	\$5.00	363302019	R1	0.19	\$5.00	363302020	R1	0.20	\$5.00
363302021	R1	0.19	\$5.00	363302022	R1	0.19	\$5.00	363302023	R1	0.22	\$5.02
363302024	R1	0.22	\$5.02	363302025	R1	0.25	\$5.04	363302026	R1	0.24	\$5.02
363302027	R1	0.26	\$5.04	363302028	R1	0.24	\$5.02	363302029	R1	0.23	\$5.02
363302030	R1	0.23	\$5.02	363303001	R1	0.26	\$5.04	363303002	R1	0.24	\$5.02
363303003	R1	0.24	\$5.02	363303004	R1	0.24	\$5.02	363303005	R1	0.23	\$5.02
363303006	R1	0.22	\$5.02	363303007	R1	0.21	\$5.02	363303008	R1	0.19	\$5.00
363303009	R1	0.19	\$5.00	363303010	R1	0.19	\$5.00	363303011	R1	0.23	\$5.02
363311001	R1	0.26	\$5.04	363311002	R1	0.19	\$5.00	363311003	R1	0.21	\$5.02
363311004	R1	0.21	\$5.02	363311005	R1	0.20	\$5.00	363311006	R1	0.14	\$4.20

ASSESSMENT ROLL
FISCAL YEAR 2015-2016

RIVERSIDE COUNTY FLOOD CONTROL
ELSINORE VALLEY BENEFIT ASSESSMENT DISTRICT (ZONE 3)
FUND NO. 68-1363

<i>APN</i>	<i>Use</i>	<i>Acres</i>	<i>Levy</i>	<i>APN</i>	<i>Use</i>	<i>Acres</i>	<i>Levy</i>	<i>APN</i>	<i>Use</i>	<i>Acres</i>	<i>Levy</i>
363311007	R1	0.14	\$4.20	363311008	R1	0.14	\$4.20	363311009	R1	0.15	\$4.50
363311010	R1	0.16	\$4.80	363312001	R1	0.25	\$5.04	363312002	R1	0.21	\$5.02
363312003	R1	0.21	\$5.02	363312004	R1	0.20	\$5.00	363312005	R1	0.21	\$5.02
363312006	R1	0.14	\$4.20	363312007	R1	0.14	\$4.20	363312008	R1	0.14	\$4.20
363312009	R1	0.14	\$4.20	363312010	R1	0.16	\$4.80	363313001	R1	0.37	\$5.10
363313002	R1	0.34	\$5.08	363313003	R1	0.34	\$5.08	363313004	R1	0.36	\$5.08
363313005	R1	0.26	\$5.04	363313006	R1	0.28	\$5.04	363313007	R1	0.26	\$5.04
363313008	R1	0.26	\$5.04	363313009	R1	0.14	\$4.20	363313010	R1	0.15	\$4.50
363313011	R1	0.14	\$4.20	363313012	R1	0.15	\$4.50	363313013	R1	0.20	\$5.00
363320001	R1	0.15	\$4.50	363320002	R1	0.16	\$4.80	363320003	R1	0.14	\$4.20
363320004	R1	0.72	\$5.26	363320005	R1	0.32	\$5.06	363320006	R1	0.64	\$5.22
363320007	R1	0.17	\$5.00	363320008	R1	0.14	\$4.20	363320009	R1	0.17	\$5.00
363320010	R1	0.14	\$4.20	363320011	R1	0.14	\$4.20	363320012	R1	0.16	\$4.80
363320013	R1	0.19	\$5.00	363320014	R1	0.18	\$5.00	363320015	R1	0.21	\$5.02
363320016	R1	0.22	\$5.02	363320017	R1	0.21	\$5.02	363320018	R1	0.28	\$5.04
363320019	R1	0.31	\$5.06	363320020	R1	0.75	\$5.28	363331003	R1	0.19	\$5.00
363331004	R1	0.19	\$5.00	363331005	R1	0.16	\$4.80	363331006	R1	0.17	\$5.00
363331007	R1	0.18	\$5.00	363331008	R1	0.22	\$5.02	363331009	R1	0.24	\$5.02
363331010	R1	0.24	\$5.02	363331011	R1	0.28	\$5.04	363331012	R1	0.33	\$5.08
363331015	R1	0.21	\$5.02	363331016	R1	0.21	\$5.02	363332001	R1	0.16	\$4.80
363332002	R1	0.16	\$4.80	363332003	R1	0.15	\$4.50	363332004	R1	0.14	\$4.20
363332005	R1	0.14	\$4.20	363332006	R1	0.14	\$4.20	363332007	R1	0.15	\$4.50
363332008	R1	0.15	\$4.50	363332009	R1	0.15	\$4.50	363332010	R1	0.14	\$4.20
363332013	R1	0.21	\$5.02	363332014	R1	0.20	\$5.00	363332015	R1	0.21	\$5.02
363332016	R1	0.21	\$5.02	363332017	R1	0.20	\$5.00	363332018	R1	0.23	\$5.02
363332019	R1	0.23	\$5.02	363332020	R1	0.24	\$5.02	363332021	R1	0.24	\$5.02
363332022	R1	0.23	\$5.02	363332023	R1	0.22	\$5.02	363332024	R1	0.18	\$5.00
363332025	R1	0.24	\$5.02	363333001	R1	0.14	\$4.20	363333002	R1	0.17	\$5.00
363333003	R1	0.16	\$4.80	363333004	R1	0.15	\$4.50	363333005	R1	0.14	\$4.20
363333006	R1	0.16	\$4.80	363333007	R1	0.15	\$4.50	363333008	R1	0.15	\$4.50
363333009	R1	0.15	\$4.50	363333010	R1	0.15	\$4.50	363333011	R1	0.14	\$4.20
363333012	R1	0.27	\$5.04	363333013	R1	0.19	\$5.00	363333014	R1	0.19	\$5.00
363333015	R1	0.19	\$5.00	363333016	R1	0.16	\$4.80	363333017	R1	0.18	\$5.00
363333018	R1	0.18	\$5.00	363333019	R1	0.18	\$5.00	363333020	R1	0.21	\$5.02
363333021	R1	0.20	\$5.00	363333022	R1	0.23	\$5.02	363334001	R1	0.29	\$5.06
363334002	R1	0.17	\$5.00	363334003	R1	0.17	\$5.00	363334004	R1	0.18	\$5.00
363334005	R1	0.19	\$5.00	363334006	R1	0.20	\$5.00	363334007	R1	0.23	\$5.02
363334008	R1	0.24	\$5.02	363334009	R1	0.31	\$5.06	363341001	R1	0.27	\$5.04
363341002	R1	0.30	\$5.06	363341003	R1	0.30	\$5.06	363341004	R1	0.38	\$5.10
363341005	R1	0.32	\$5.06	363341006	R1	0.32	\$5.06	363341007	R1	0.34	\$5.08
363341008	R1	0.40	\$5.10	363341009	R1	0.68	\$5.24	363341010	R1	0.72	\$5.26
363341011	R1	0.30	\$5.06	363341012	R1	0.33	\$5.08	363341013	R1	0.38	\$5.10
363341014	R1	0.39	\$5.10	363341015	R1	0.28	\$5.04	363341016	R1	0.24	\$5.02
363341017	R1	0.25	\$5.04	363341018	R1	0.30	\$5.06	363341019	R1	0.31	\$5.06
363341020	R1	0.23	\$5.02	363341021	R1	0.36	\$5.08	363341022	R1	0.59	\$5.20
363341023	R1	0.33	\$5.08	363341024	R1	0.36	\$5.08	363341025	R1	0.31	\$5.06
363341026	R1	0.29	\$5.06	363341027	R1	0.30	\$5.06	363341028	R1	0.37	\$5.10
363341029	R1	1.02	\$5.42	363342001	R1	0.19	\$5.00	363342002	R1	0.17	\$5.00
363342003	R1	0.24	\$5.02	363342004	R1	0.34	\$5.08	363342005	R1	0.15	\$4.50
363342006	R1	0.16	\$4.80	363342007	R1	0.15	\$4.50	363342008	R1	0.15	\$4.50

ASSESSMENT ROLL
FISCAL YEAR 2015-2016

RIVERSIDE COUNTY FLOOD CONTROL
ELSINORE VALLEY BENEFIT ASSESSMENT DISTRICT (ZONE 3)
FUND NO. 68-1363

APN	Use	Acres	Levy	APN	Use	Acres	Levy	APN	Use	Acres	Levy
363342009	R1	0.25	\$5.04	363342010	R1	0.21	\$5.02	363342011	R1	0.35	\$5.08
363343001	R1	0.18	\$5.00	363343002	R1	0.14	\$4.20	363343003	R1	0.15	\$4.50
363343004	R1	0.20	\$5.00	363343005	R1	0.32	\$5.06	363350001	R1	1.18	\$5.50
363350002	R1	2.22	\$6.02	363350003	R1	1.69	\$5.76	363350004	R1	1.39	\$5.60
363350005	R1	1.74	\$5.78	363350006	R1	2.01	\$5.92	363350007	R1	2.51	\$6.16
363350008	R1	2.82	\$6.24	363350009	R1	3.52	\$6.42	363350010	R1	2.42	\$6.12
363350011	R1	3.14	\$6.32	363350012	R1	5.35	\$6.86	363350013	R1	3.15	\$6.32
363350014	R1	2.50	\$6.16	363350015	R1	2.33	\$6.08	363350016	R1	3.63	\$6.44
363350017	R1	2.68	\$6.20	363350018	R1	1.70	\$5.76	363350019	R1	1.95	\$5.88
363350020	R1	2.01	\$5.92	363350022	R1	1.00	\$5.40	363363001	R1	0.46	\$5.14
363363002	R1	0.27	\$5.04	363363003	R1	0.25	\$5.04	363363004	R1	0.20	\$5.00
363363005	R1	0.21	\$5.02	363363006	R1	0.21	\$5.02	363363007	R1	0.21	\$5.02
363363008	R1	0.21	\$5.02	363363009	R1	0.19	\$5.00	363363010	R1	0.21	\$5.02
363363020	R1	0.17	\$5.00	363363021	R1	0.16	\$4.80	363363022	R1	0.32	\$5.06
363363023	R1	0.26	\$5.04	363363024	R1	0.21	\$5.02	363363025	R1	0.22	\$5.02
363363026	R1	0.21	\$5.02	363363027	R1	0.21	\$5.02	363363028	R1	0.27	\$5.04
363363029	R1	0.29	\$5.06	363363030	R1	0.49	\$5.16	363364007	R1	0.20	\$5.00
363364008	R1	0.20	\$5.00	363364009	R1	0.20	\$5.00	363364010	R1	0.20	\$5.00
363364011	R1	0.20	\$5.00	363364012	R1	0.20	\$5.00	363364013	R1	0.20	\$5.00
363364014	R1	0.25	\$5.04	363364015	R1	0.37	\$5.10	363365029	R1	0.26	\$5.04
363365030	R1	0.20	\$5.00	363365031	R1	0.20	\$5.00	363365032	R1	0.20	\$5.00
363365033	R1	0.20	\$5.00	363365034	R1	0.20	\$5.00	363365035	R1	0.20	\$5.00
363365036	R1	0.20	\$5.00	363365064	R1	0.13	\$3.90	363365065	R1	0.13	\$3.90
363365066	R1	0.13	\$3.90	363365067	R1	0.13	\$3.90	363365068	R1	0.13	\$3.90
363365069	R1	0.12	\$3.60	363365070	R1	0.13	\$3.90	363365071	R1	0.24	\$5.02
363365072	R1	0.34	\$5.08	363365073	R1	0.25	\$5.04	363365074	R1	0.26	\$5.04
363365075	R1	0.21	\$5.02	363365076	R1	0.23	\$5.02	363365077	R1	0.48	\$5.14
363370001	R1	0.25	\$5.36	363370002	R1	0.16	\$5.36	363370004	R1	0.15	\$5.36
363370005	R1	0.19	\$5.36	363370006	R1	0.17	\$5.36	363370007	R1	0.16	\$5.36
363370008	R1	0.15	\$5.36	363370010	R1	0.17	\$5.36	363370011	R1	0.17	\$5.36
363370012	R1	0.17	\$5.36	363370013	R1	0.17	\$5.36	363370014	R1	0.26	\$5.36
363370018	R1	0.19	\$5.36	363370019	R1	0.17	\$5.36	363370020	R1	0.56	\$5.36
363370021	R1	0.17	\$5.36	363370036	R1	0.21	\$5.02	363370038	R1	0.46	\$5.14
363381001	R1	0.23	\$5.26	363381002	R1	0.30	\$5.26	363381003	R1	0.26	\$5.26
363381005	R1	0.24	\$5.26	363381007	R1	0.12	\$5.26	363381008	R1	0.21	\$5.26
363381009	R1	0.34	\$5.26	363381010	R1	0.33	\$5.26	363381022	R1	0.19	\$5.26
363381023	R1	0.16	\$5.26	363381027	R1	0.15	\$5.26	363381032	R1	0.18	\$5.26
363381034	R1	0.30	\$5.26	363381035	R1	0.22	\$5.26	363381037	R1	0.22	\$5.26
363381076	R1	0.24	\$5.02	363381077	R1	0.21	\$5.02	363381078	R1	0.20	\$5.00
363381079	R1	0.19	\$5.00	363381080	R1	0.17	\$5.00	363381081	R1	0.29	\$5.06
363381082	R1	0.41	\$5.12	363450013	R1	0.16	\$5.26	363450014	R1	0.16	\$4.40
363450015	R1	0.16	\$4.40	363450031	R1	0.26	\$5.26	363450032	R1	0.27	\$5.26
363450033	R1	0.27	\$5.26	363450034	R1	0.18	\$5.36	363450035	R1	0.16	\$5.36
363450036	R1	0.25	\$5.26	363450037	R1	0.28	\$5.26	363450038	R1	0.25	\$5.26
363450039	R1	0.22	\$5.26	363450040	R1	0.20	\$5.26	363450041	R1	0.18	\$5.36
363450052	R1	0.64	\$5.22	363450053	R1	0.21	\$5.02	363450054	R1	0.25	\$5.04
363450055	R1	0.22	\$5.02	363471001	R1	0.20	\$4.10	363471002	R1	0.18	\$4.10
363471003	R1	0.12	\$4.10	363471004	R1	0.11	\$4.10	363471005	R1	0.31	\$4.10
363471008	R1	0.12	\$4.10	363471009	R1	0.12	\$4.10	363471010	R1	0.15	\$4.10
363471011	R1	0.13	\$4.10	363471012	R1	0.13	\$4.10	363471013	R1	0.16	\$4.10

ASSESSMENT ROLL
FISCAL YEAR 2015-2016

RIVERSIDE COUNTY FLOOD CONTROL
ELSINORE VALLEY BENEFIT ASSESSMENT DISTRICT (ZONE 3)
FUND NO. 68-1363

APN	Use	Acres	Levy	APN	Use	Acres	Levy	APN	Use	Acres	Levy
363471014	R1	0.14	\$4.10	363471015	R1	0.14	\$4.10	363471016	R1	0.13	\$4.10
363471017	R1	0.20	\$4.10	363471018	R1	0.18	\$4.10	363471019	R1	0.17	\$4.10
363471020	R1	0.16	\$4.10	363471021	R1	0.15	\$4.10	363471022	R1	0.19	\$4.10
363471023	R1	0.20	\$4.10	363471024	R1	0.23	\$4.10	363471027	R1	0.12	\$3.60
363471028	R1	0.10	\$3.00	363472001	R1	0.14	\$5.04	363472002	R1	0.11	\$5.04
363472003	R1	0.13	\$5.04	363472004	R1	0.12	\$5.04	363472005	R1	0.11	\$5.04
363472006	R1	0.16	\$5.04	363472007	R1	0.19	\$5.04	363472008	R1	0.15	\$5.04
363472009	R1	0.15	\$5.04	363472012	R1	0.14	\$5.04	363472013	R1	0.13	\$5.04
363472014	R1	0.13	\$5.04	363472015	R1	0.11	\$5.04	363472016	R1	0.10	\$5.04
363472017	R1	0.10	\$5.04	363472018	R1	0.10	\$5.04	363472019	R1	0.11	\$5.04
363472020	R1	0.20	\$5.04	363472021	R1	0.11	\$5.04	363472022	R1	0.15	\$5.04
363472023	R1	0.15	\$4.50	363472024	R1	0.15	\$4.50	363472025	R1	0.16	\$4.80
363472026	R1	0.14	\$4.20	363472027	R1	0.16	\$4.80	363472028	R1	0.17	\$5.00
363472029	R1	0.22	\$5.02	363472032	R1	0.18	\$5.00	363472033	R1	0.16	\$4.80
363472034	R1	0.16	\$5.04	363472035	R1	0.17	\$5.04	363472036	R1	0.18	\$5.04
363472037	R1	0.17	\$5.04	363472038	R1	0.18	\$5.04	363472039	R1	0.18	\$5.04
363472040	R1	0.23	\$5.04	363472041	R1	0.25	\$5.04	363472042	R1	0.17	\$5.26
363472043	R1	0.21	\$5.02	363473001	R1	0.20	\$5.00	363473002	R1	0.16	\$5.26
363473003	R1	0.13	\$5.26	363473004	R1	0.12	\$5.26	363473005	R1	0.11	\$5.26
363473006	R1	0.10	\$3.00	363473007	R1	0.11	\$3.30	363473008	R1	0.11	\$5.26
363473009	R1	0.16	\$5.26	363473010	R1	0.20	\$5.26	363473011	R1	0.12	\$5.26
363473012	R1	0.11	\$5.26	363473013	R1	0.12	\$5.26	363473014	R1	0.17	\$5.26
363473015	R1	0.14	\$5.26	363473016	R1	0.33	\$5.26	363473017	R1	0.26	\$5.26
363473018	R1	0.20	\$5.26	363473019	R1	0.21	\$5.26	363473020	R1	0.20	\$5.26
363473021	R1	0.20	\$5.26	363473022	R1	0.20	\$5.26	363473023	R1	0.20	\$5.26
363473024	R1	0.19	\$5.26	363473025	R1	0.18	\$5.26	363473026	R1	0.17	\$5.26
363473027	R1	0.20	\$5.26	363473030	R1	0.19	\$5.26	363473031	R1	0.19	\$5.26
363473032	R1	0.18	\$5.26	363473033	R1	0.18	\$5.26	363473034	R1	0.17	\$5.26
363473035	R1	0.17	\$5.26	363473036	R1	0.16	\$5.26	363473037	R1	0.15	\$5.26
363473040	R1	0.18	\$5.26	363520019	R1	0.25	\$5.04	363520020	R1	0.16	\$4.80
363520021	R1	0.23	\$5.02	363520022	R1	0.21	\$5.02	363520024	R1	0.22	\$5.02
363520025	R1	0.19	\$5.00	363520026	R1	0.42	\$5.12	363530003	C1	6.27	\$376.20
363530004	C1	0.84	\$50.40	363530005	C1	1.31	\$78.60	363530006	C1	12.39	\$743.40
363530007	C1	5.06	\$303.60	363530008	C1	7.57	\$454.20	363530011	C1	0.48	\$28.80
363530012	C1	0.66	\$39.60	363530019	C1	3.61	\$216.60	363540002	YY	4.28	\$1.06
363540013	R1	1.67	\$5.74	363540017	C1	1.69	\$101.40	363540018	C1	1.14	\$68.40
363540019	C1	1.14	\$68.40	363540022	CA	8.02	\$360.90	363550001	C1	5.85	\$351.00
363550002	C1	3.89	\$233.40	363550003	C1	1.78	\$112.40	363550004	C1	2.32	\$146.52
363550010	YY	28.52	\$7.12	363550012	C1	3.40	\$204.00	363550013	CY	3.36	\$0.84
363561001	R1	0.12	\$3.60	363561002	R1	0.12	\$3.60	363561003	R1	0.12	\$3.60
363561004	R1	0.13	\$3.90	363561005	R1	0.13	\$3.90	363561006	R1	0.13	\$3.90
363561007	R1	0.16	\$4.80	363561008	R1	0.20	\$5.00	363561009	R1	0.12	\$3.60
363561010	R1	0.12	\$3.60	363561011	R1	0.13	\$3.90	363561012	R1	0.13	\$3.90
363561013	R1	0.13	\$3.90	363561014	R1	0.12	\$3.60	363561015	R1	0.14	\$4.20
363561016	R1	0.15	\$4.50	363561017	R1	0.19	\$5.00	363561018	R1	0.19	\$5.00
363562001	R1	0.11	\$3.30	363562002	R1	0.11	\$3.30	363562003	R1	0.11	\$3.30
363562004	R1	0.11	\$3.30	363562005	R1	0.11	\$3.30	363562006	R1	0.11	\$3.30
363562007	R1	0.11	\$3.30	363562008	R1	0.11	\$3.30	363562009	R1	0.11	\$3.30
363562010	R1	0.11	\$3.30	363562011	R1	0.11	\$3.30	363562012	R1	0.13	\$3.90
363562013	R1	0.19	\$5.00	363562014	R1	0.15	\$4.50	363562015	R1	0.13	\$3.90

ASSESSMENT ROLL
FISCAL YEAR 2015-2016

RIVERSIDE COUNTY FLOOD CONTROL
ELSINORE VALLEY BENEFIT ASSESSMENT DISTRICT (ZONE 3)
FUND NO. 68-1363

APN	Use	Acres	Levy	APN	Use	Acres	Levy	APN	Use	Acres	Levy
363562016	R1	0.13	\$3.90	363562017	R1	0.14	\$4.20	363562018	R1	0.13	\$3.90
363562019	R1	0.13	\$3.90	363562020	R1	0.15	\$4.50	363562021	R1	0.15	\$4.50
363562022	R1	0.15	\$4.50	363562023	R1	0.14	\$4.20	363562024	R1	0.15	\$4.50
363563001	R1	0.17	\$5.00	363563002	R1	0.18	\$5.00	363563003	R1	0.15	\$4.50
363563004	R1	0.16	\$4.80	363563005	R1	0.11	\$3.30	363563006	R1	0.11	\$3.30
363563007	R1	0.11	\$3.30	363563008	R1	0.11	\$3.30	363571001	R1	0.25	\$5.04
363571002	R1	0.24	\$5.02	363571003	R1	0.26	\$5.04	363571004	R1	0.19	\$5.00
363571005	R1	0.16	\$4.80	363571006	R1	0.12	\$3.60	363571007	R1	0.12	\$3.60
363571008	R1	0.12	\$3.60	363571009	R1	0.12	\$3.60	363571010	R1	0.12	\$3.60
363571011	R1	0.11	\$3.30	363571012	R1	0.14	\$4.20	363571013	R1	0.15	\$4.50
363571014	R1	0.20	\$5.00	363571015	R1	0.18	\$5.00	363571016	R1	0.20	\$5.00
363571017	R1	0.22	\$5.02	363571018	R1	0.22	\$5.02	363571019	R1	0.21	\$5.02
363571020	R1	0.22	\$5.02	363571021	R1	0.22	\$5.02	363571022	R1	0.27	\$5.04
363571023	R1	0.18	\$5.00	363571024	R1	0.12	\$3.60	363571025	R1	0.12	\$3.60
363571026	R1	0.13	\$3.90	363571027	R1	0.13	\$3.90	363571028	R1	0.13	\$3.90
363571029	R1	0.13	\$3.90	363571030	R1	0.12	\$3.60	363571031	R1	0.15	\$4.50
363571032	R1	0.16	\$4.80	363571033	R1	0.14	\$4.20	363571034	R1	0.14	\$4.20
363571035	R1	0.16	\$4.80	363571036	R1	0.16	\$4.80	363571037	R1	0.17	\$5.00
363571038	R1	0.17	\$5.00	363571039	R1	0.16	\$4.80	363571040	R1	0.17	\$5.00
363571041	R1	0.38	\$5.10	363571042	R1	0.34	\$5.08	363571043	R1	0.16	\$4.80
363571044	R1	0.17	\$5.00	363572001	R1	0.17	\$5.00	363572002	R1	0.17	\$5.00
363572003	R1	0.17	\$5.00	363572004	R1	0.17	\$5.00	363572005	R1	0.17	\$5.00
363572006	R1	0.17	\$5.00	363572007	R1	0.19	\$5.00	363572008	R1	0.12	\$3.60
363572009	R1	0.11	\$3.30	363572010	R1	0.11	\$3.30	363572011	R1	0.11	\$3.30
363572012	R1	0.11	\$3.30	363572013	R1	0.11	\$3.30	363573001	R1	0.13	\$3.90
363573002	R1	0.11	\$3.30	363573003	R1	0.11	\$3.30	363573004	R1	0.11	\$3.30
363573005	R1	0.11	\$3.30	363573006	R1	0.11	\$3.30	363573007	R1	0.11	\$3.30
363573008	R1	0.11	\$3.30	363573009	R1	0.11	\$3.30	363581001	R1	0.17	\$5.00
363581002	R1	0.14	\$4.20	363581003	R1	0.14	\$4.20	363581004	R1	0.14	\$4.20
363581005	R1	0.14	\$4.20	363581006	R1	0.17	\$5.00	363581007	R1	0.19	\$5.00
363581008	R1	0.15	\$4.50	363581009	R1	0.15	\$4.50	363581010	R1	0.13	\$3.90
363581011	R1	0.13	\$3.90	363581012	R1	0.15	\$4.50	363581013	R1	0.16	\$4.80
363581014	R1	0.17	\$5.00	363581015	R1	0.16	\$4.80	363581016	R1	0.18	\$5.00
363582001	R1	0.24	\$5.02	363582002	R1	0.20	\$5.00	363582003	R1	0.20	\$5.00
363582004	R1	0.14	\$4.20	363582005	R1	0.14	\$4.20	363582006	R1	0.14	\$4.20
363582007	R1	0.18	\$5.00	363582008	R1	0.21	\$5.02	363582009	R1	0.25	\$5.04
363582010	R1	0.21	\$5.02	363582011	R1	0.14	\$4.20	363582012	R1	0.13	\$3.90
363582013	R1	0.15	\$4.50	363582014	R1	0.18	\$5.00	363582015	R1	0.16	\$4.80
363582016	R1	0.13	\$3.90	363582017	R1	0.14	\$4.20	363582018	R1	0.13	\$3.90
363582019	R1	0.21	\$5.02	363582020	R1	0.24	\$5.02	363582021	R1	0.14	\$4.20
363582022	R1	0.15	\$4.50	363582023	R1	0.16	\$4.80	363582024	R1	0.16	\$4.80
363582025	R1	0.17	\$5.00	363582026	R1	0.14	\$4.20	363582027	R1	0.15	\$4.50
363582028	R1	0.15	\$4.50	363582029	R1	0.19	\$5.00	363590001	R1	0.17	\$5.00
363590002	R1	0.14	\$4.20	363590003	R1	0.14	\$4.20	363590004	R1	0.14	\$4.20
363590005	R1	0.14	\$4.20	363590006	R1	0.14	\$4.20	363590007	R1	0.13	\$3.90
363590008	R1	0.13	\$3.90	363590009	R1	0.13	\$3.90	363590010	R1	0.13	\$3.90
363590011	R1	0.13	\$3.90	363590012	R1	0.13	\$3.90	363590013	R1	0.13	\$3.90
363590014	R1	0.14	\$4.20	363590015	R1	0.19	\$5.00	363590016	R1	0.14	\$4.20
363590017	R1	0.15	\$4.50	363590018	R1	0.22	\$5.02	363590019	R1	0.17	\$5.00
363590020	R1	0.16	\$4.80	363590021	R1	0.15	\$4.50	363590022	R1	0.16	\$4.80

ASSESSMENT ROLL
FISCAL YEAR 2015-2016

RIVERSIDE COUNTY FLOOD CONTROL
ELSINORE VALLEY BENEFIT ASSESSMENT DISTRICT (ZONE 3)
FUND NO. 68-1363

<i>APN</i>	<i>Use</i>	<i>Acres</i>	<i>Levy</i>	<i>APN</i>	<i>Use</i>	<i>Acres</i>	<i>Levy</i>	<i>APN</i>	<i>Use</i>	<i>Acres</i>	<i>Levy</i>
363590023	R1	0.17	\$5.00	363590024	R1	0.17	\$5.00	363590025	R1	0.17	\$5.00
363590026	R1	0.17	\$5.00	363590027	R1	0.18	\$5.00	363590028	R1	0.24	\$5.02
363590029	R1	0.18	\$5.00	363590030	R1	0.16	\$4.80	363590031	R1	0.15	\$4.50
363590032	R1	0.14	\$4.20	363590033	R1	0.14	\$4.20	363590034	R1	0.14	\$4.20
363590035	R1	0.14	\$4.20	363590036	R1	0.14	\$4.20	363590037	R1	0.15	\$4.50
363590038	R1	0.15	\$4.50	363590039	R1	0.17	\$5.00	363590040	R1	0.25	\$5.04
363590041	R1	0.22	\$5.02	363590042	R1	0.18	\$5.00	363590043	R1	0.16	\$4.80
363590044	R1	0.15	\$4.50	363590045	R1	0.17	\$5.00	363590046	R1	0.15	\$4.50
363590047	R1	0.14	\$4.20	363590048	R1	0.14	\$4.20	363590049	R1	0.15	\$4.50
363590050	R1	0.15	\$4.50	363590051	R1	0.15	\$4.50	363590052	R1	0.15	\$4.50
363590053	R1	0.14	\$4.20	363590058	YY	2.75	\$0.68	363601001	R1	0.16	\$4.80
363601002	R1	0.15	\$4.50	363601003	R1	0.15	\$4.50	363601004	R1	0.16	\$4.80
363601005	R1	0.16	\$4.80	363601006	R1	0.16	\$4.80	363601007	R1	0.15	\$4.50
363601008	R1	0.15	\$4.50	363601009	R1	0.15	\$4.50	363601010	R1	0.15	\$4.50
363601011	R1	0.15	\$4.50	363601012	R1	0.16	\$4.80	363601013	R1	0.16	\$4.80
363601014	R1	0.16	\$4.80	363601015	R1	0.16	\$4.80	363601016	R1	0.16	\$4.80
363601017	R1	0.18	\$5.00	363601018	R1	0.18	\$5.00	363602001	R1	0.35	\$5.08
363602002	R1	0.28	\$5.04	363602003	R1	0.20	\$5.00	363602004	R1	0.20	\$5.00
363602005	R1	0.24	\$5.02	363602006	R1	0.28	\$5.04	363602007	R1	0.25	\$5.04
363602008	R1	0.21	\$5.02	363602009	R1	0.26	\$5.04	363602010	R1	0.46	\$5.14
363602011	R1	0.30	\$5.06	363602012	R1	0.16	\$4.80	363602013	R1	0.18	\$5.00
363602014	R1	0.20	\$5.00	363602015	R1	0.24	\$5.02	363602016	R1	0.20	\$5.00
363602017	R1	0.21	\$5.02	363602018	R1	0.15	\$4.50	363602019	R1	0.15	\$4.50
363602020	R1	0.15	\$4.50	363602021	R1	0.15	\$4.50	363602022	R1	0.15	\$4.50
363602023	R1	0.17	\$5.00	363602024	R1	0.20	\$5.00	363602025	R1	0.18	\$5.00
363602026	R1	0.15	\$4.50	363602027	R1	0.18	\$5.00	363602028	R1	0.21	\$5.02
363602029	R1	0.23	\$5.02	363602030	R1	0.20	\$5.00	363602031	R1	0.22	\$5.02
363602032	R1	0.20	\$5.00	363602033	R1	0.21	\$5.02	363602034	R1	0.29	\$5.06
363602035	R1	0.25	\$5.04	363602036	R1	0.26	\$5.04	363602037	R1	0.26	\$5.04
363602038	R1	0.27	\$5.04	363602039	R1	0.28	\$5.04	363602040	R1	0.31	\$5.06
363602041	R1	0.50	\$5.16	363602042	R1	0.40	\$5.10	363602043	R1	0.24	\$5.02
363602044	R1	0.16	\$4.80	363602045	R1	0.20	\$5.00	363602046	R1	0.20	\$5.00
363602047	R1	0.16	\$4.80	363602048	R1	0.15	\$4.50	363602049	R1	0.21	\$5.02
363603001	R1	0.22	\$5.02	363603002	R1	0.22	\$5.02	363603003	R1	0.30	\$5.06
363603004	R1	0.22	\$5.02	363603005	R1	0.29	\$5.06	363611001	R1	0.18	\$5.00
363611002	R1	0.18	\$5.00	363611003	R1	0.16	\$4.80	363611004	R1	0.16	\$4.80
363611005	R1	0.16	\$4.80	363611006	R1	0.16	\$4.80	363611007	R1	0.18	\$5.00
363611008	R1	0.15	\$4.50	363611009	R1	0.16	\$4.80	363611010	R1	0.21	\$5.02
363612001	R1	0.22	\$5.02	363612002	R1	0.22	\$5.02	363612003	R1	0.29	\$5.06
363612004	R1	0.23	\$5.02	363612005	R1	0.19	\$5.00	363612006	R1	0.19	\$5.00
363612007	R1	0.19	\$5.00	363612008	R1	0.19	\$5.00	363612009	R1	0.19	\$5.00
363612010	R1	0.19	\$5.00	363612011	R1	0.19	\$5.00	363612012	R1	0.18	\$5.00
363612013	R1	0.23	\$5.02	363612014	R1	0.26	\$5.04	363612015	R1	0.21	\$5.02
363612016	R1	0.33	\$5.08	363612017	R1	0.23	\$5.02	363612018	R1	0.22	\$5.02
363612019	R1	0.31	\$5.06	363612020	R1	0.40	\$5.10	363612021	R1	0.23	\$5.02
363612022	R1	0.25	\$5.04	363612023	R1	0.23	\$5.02	363612024	R1	0.25	\$5.04
363612025	R1	0.24	\$5.02	363612026	R1	0.21	\$5.02	363612027	R1	0.19	\$5.00
363612028	R1	0.19	\$5.00	363612029	R1	0.18	\$5.00	363612030	R1	0.22	\$5.02
363612031	R1	0.36	\$5.08	363612032	R1	0.27	\$5.04	363612033	R1	0.29	\$5.06
363612034	R1	0.31	\$5.06	363612035	R1	0.33	\$5.08	363621001	R1	0.18	\$5.00

ASSESSMENT ROLL

FISCAL YEAR 2015-2016

**RIVERSIDE COUNTY FLOOD CONTROL
ELSINORE VALLEY BENEFIT ASSESSMENT DISTRICT (ZONE 3)**

FUND NO. 68-1363

APN	Use	Acres	Levy	APN	Use	Acres	Levy	APN	Use	Acres	Levy
363621002	R1	0.17	\$5.00	363621003	R1	0.18	\$5.00	363621004	R1	0.24	\$5.02
363621005	R1	0.22	\$5.02	363621006	R1	0.19	\$5.00	363621007	R1	0.53	\$5.18
363621008	R1	0.45	\$5.14	363621009	R1	0.16	\$4.80	363621010	R1	0.17	\$5.00
363621011	R1	0.17	\$5.00	363621012	R1	0.18	\$5.00	363621013	R1	0.18	\$5.00
363621014	R1	0.19	\$5.00	363621015	R1	0.23	\$5.02	363621016	R1	0.24	\$5.02
363621017	R1	0.27	\$5.04	363621018	R1	0.37	\$5.10	363621019	R1	0.35	\$5.08
363621020	R1	0.32	\$5.06	363621021	R1	0.27	\$5.04	363621022	R1	0.19	\$5.00
363621023	R1	0.20	\$5.00	363621024	R1	0.21	\$5.02	363621025	R1	0.17	\$5.00
363621026	R1	0.19	\$5.00	363621027	R1	0.18	\$5.00	363621028	R1	0.17	\$5.00
363621029	R1	0.17	\$5.00	363621030	R1	0.19	\$5.00	363621031	R1	0.22	\$5.02
363621032	R1	0.20	\$5.00	363621033	R1	0.18	\$5.00	363621034	R1	0.17	\$5.00
363621035	R1	0.16	\$4.80	363621036	R1	0.19	\$5.00	363622001	R1	0.23	\$5.02
363622002	R1	0.23	\$5.02	363622003	R1	0.22	\$5.02	363630001	R1	0.18	\$5.00
363630002	R1	0.14	\$4.20	363630003	R1	0.14	\$4.20	363630004	R1	0.14	\$4.20
363630005	R1	0.14	\$4.20	363630006	R1	0.14	\$4.20	363630007	R1	0.13	\$3.90
363630008	R1	0.25	\$5.04	363630009	R1	0.20	\$5.00	363630010	R1	0.14	\$4.20
363630011	R1	0.14	\$4.20	363630012	R1	0.15	\$4.50	363630013	R1	0.14	\$4.20
363630014	R1	0.14	\$4.20	363630015	R1	0.28	\$5.04	363630016	R1	0.19	\$5.00
363630017	R1	0.19	\$5.00	363630018	R1	0.19	\$5.00	363630019	R1	0.20	\$5.00
363630020	R1	0.20	\$5.00	363630021	R1	0.19	\$5.00	363630022	R1	0.44	\$5.12
363630023	R1	0.18	\$5.00	363630024	R1	0.15	\$4.50	363630025	R1	0.15	\$4.50
363630026	R1	0.14	\$4.20	363630027	R1	0.14	\$4.20	363630028	R1	0.14	\$4.20
363630029	R1	0.14	\$4.20	363630030	R1	0.17	\$5.00	363630031	R1	0.19	\$5.00
363630032	R1	0.20	\$5.00	363630033	R1	0.22	\$5.02	363630034	R1	0.22	\$5.02
363630035	R1	0.22	\$5.02	363640001	R1	0.27	\$5.04	363640002	R1	0.28	\$5.04
363640003	R1	0.21	\$5.02	363640004	R1	0.20	\$5.00	363640005	R1	0.20	\$5.00
363640006	R1	0.20	\$5.00	363640007	R1	0.18	\$5.00	363640008	R1	0.16	\$4.80
363651001	R1	0.21	\$5.02	363651002	R1	0.20	\$5.00	363651003	R1	0.20	\$5.00
363651004	R1	0.18	\$5.00	363651005	R1	0.17	\$5.00	363651006	R1	0.17	\$5.00
363651007	R1	0.16	\$4.80	363651008	R1	0.16	\$4.80	363651009	R1	0.17	\$5.00
363651010	R1	0.17	\$5.00	363651011	R1	0.18	\$5.00	363651012	R1	0.18	\$5.00
363651013	R1	0.18	\$5.00	363651014	R1	0.19	\$5.00	363652001	R1	0.22	\$5.02
363652002	R1	0.20	\$5.00	363652003	R1	0.20	\$5.00	363652004	R1	0.19	\$5.00
363652005	R1	0.20	\$5.00	363652006	R1	0.19	\$5.00	363652007	R1	0.16	\$4.80
363652008	R1	0.43	\$5.12	363652009	R1	0.33	\$5.08	363652010	R1	0.32	\$5.06
363652011	R1	0.33	\$5.08	363652012	R1	0.30	\$5.06	363652013	R1	0.25	\$5.04
363652014	R1	0.30	\$5.06	363652015	R1	0.28	\$5.04	363652016	R1	0.26	\$5.04
363652017	R1	0.24	\$5.02	363652018	R1	0.28	\$5.04	363652019	R1	0.29	\$5.06
363652020	R1	0.34	\$5.08	363652021	R1	0.31	\$5.06	363652022	R1	0.24	\$5.02
363652023	R1	0.20	\$5.00	363652024	R1	0.17	\$5.00	363652025	R1	0.17	\$5.00
363652026	R1	0.17	\$5.00	363652027	R1	0.17	\$5.00	363652028	R1	0.15	\$4.50
363652029	R1	0.19	\$5.00	363652030	R1	0.21	\$5.02	363652031	R1	0.18	\$5.00
363652032	R1	0.17	\$5.00	363652033	R1	0.18	\$5.00	363652034	R1	0.17	\$5.00
363652035	R1	0.17	\$5.00	363652036	R1	0.26	\$5.04	363652037	R1	0.17	\$5.00
363652038	R1	0.20	\$5.00	363652039	R1	0.21	\$5.02	363652040	R1	0.20	\$5.00
363652041	R1	0.25	\$5.04	363652042	R1	0.22	\$5.02	363652043	R1	0.25	\$5.04
363652044	R1	0.22	\$5.02	363652045	R1	0.19	\$5.00	363652046	R1	0.20	\$5.00
363652047	R1	0.19	\$5.00	363652048	R1	0.21	\$5.02	363652049	R1	0.18	\$5.00
363652050	R1	0.17	\$5.00	363652051	R1	0.18	\$5.00	363652052	R1	0.21	\$5.02
363661001	R1	0.19	\$5.00	363661002	R1	0.21	\$5.02	363661003	R1	0.19	\$5.00

ASSESSMENT ROLL
FISCAL YEAR 2015-2016

RIVERSIDE COUNTY FLOOD CONTROL
ELSINORE VALLEY BENEFIT ASSESSMENT DISTRICT (ZONE 3)
FUND NO. 68-1363

<i>APN</i>	<i>Use</i>	<i>Acres</i>	<i>Levy</i>	<i>APN</i>	<i>Use</i>	<i>Acres</i>	<i>Levy</i>	<i>APN</i>	<i>Use</i>	<i>Acres</i>	<i>Levy</i>
363661004	R1	0.21	\$5.02	363661005	R1	0.21	\$5.02	363661006	R1	0.20	\$5.00
363661007	R1	0.20	\$5.00	363661008	R1	0.19	\$5.00	363661009	R1	0.19	\$5.00
363661010	R1	0.22	\$5.02	363661011	R1	0.25	\$5.04	363662001	R1	0.21	\$5.02
363662002	R1	0.21	\$5.02	363662004	R1	0.20	\$5.00	363662005	R1	0.21	\$5.02
363662006	R1	0.23	\$5.02	363662007	R1	0.22	\$5.02	363662008	R1	0.19	\$5.00
363662009	R1	0.18	\$5.00	363662010	R1	0.20	\$5.00	363662011	R1	0.27	\$5.04
363662012	R1	0.30	\$5.06	363662013	R1	0.22	\$5.02	363662014	R1	0.22	\$5.02
363662015	R1	0.20	\$5.00	363662016	R1	0.21	\$5.02	363662017	R1	0.19	\$5.00
363662018	R1	0.17	\$5.00	363662019	R1	0.15	\$4.50	363662020	R1	0.15	\$4.50
363670001	C1	1.03	\$61.80	363670002	C1	0.63	\$37.80	363670003	C1	0.70	\$42.00
363670005	C1	0.79	\$35.54	363670009	C1	0.94	\$56.40	363670011	C1	0.58	\$34.80
363670013	CY	7.39	\$1.84	363670014	C1	2.52	\$151.20	363670015	C1	0.43	\$25.80
363670016	CT	1.47	\$88.20	363680001	R1	0.18	\$5.00	363680002	R1	0.17	\$5.00
363680003	R1	0.16	\$4.80	363680004	R1	0.16	\$4.80	363680005	R1	0.16	\$4.80
363680007	R1	0.15	\$4.50	363680008	R1	0.16	\$4.80	363680009	R1	0.20	\$5.00
363680010	R1	0.23	\$5.02	363680011	R1	0.18	\$5.00	363680012	R1	0.17	\$5.00
363680013	R1	0.17	\$5.00	363680014	R1	0.16	\$4.80	363681001	R1	0.17	\$5.00
363681002	R1	0.17	\$5.00	363681003	R1	0.18	\$5.00	363681004	R1	0.17	\$5.00
363681005	R1	0.18	\$5.00	363681006	R1	0.17	\$5.00	363681007	R1	0.17	\$5.00
363681008	R1	0.17	\$5.00	363681009	R1	0.17	\$5.00	363681010	R1	0.16	\$4.80
363681011	R1	0.16	\$4.80	363681012	R1	0.18	\$5.00	363681013	R1	0.19	\$5.00
363681014	R1	0.17	\$5.00	363681015	R1	0.17	\$5.00	363681016	R1	0.16	\$4.80
363681017	R1	0.19	\$5.00	363681018	R1	0.27	\$5.04	363681019	R1	0.18	\$5.00
363681020	R1	0.17	\$5.00	363681021	R1	0.18	\$5.00	363681022	R1	0.20	\$5.00
363681023	R1	0.20	\$5.00	363681024	R1	0.20	\$5.00	363681025	R1	0.17	\$5.00
363682001	R1	0.19	\$5.00	363682002	R1	0.19	\$5.00	363682003	R1	0.16	\$4.80
363682004	R1	0.19	\$5.00	363682005	R1	0.17	\$5.00	363682006	R1	0.17	\$5.00
363682007	R1	0.20	\$5.00	363683001	R1	0.16	\$4.80	363683002	R1	0.23	\$5.02
363683003	R1	0.26	\$5.04	363683004	R1	0.18	\$5.00	363683005	R1	0.19	\$5.00
363683006	R1	0.18	\$5.00	363683007	R1	0.17	\$5.00	363683008	R1	0.16	\$4.80
363683009	R1	0.16	\$4.80	363683010	R1	0.16	\$4.80	363683011	R1	0.18	\$5.00
363690001	R1	0.10	\$3.00	363690002	R1	0.10	\$3.00	363690003	R1	0.08	\$2.40
363690004	R1	0.08	\$2.40	363690005	R1	0.08	\$2.40	363690006	R1	0.08	\$2.40
363690007	R1	0.08	\$2.40	363690008	R1	0.09	\$2.70	363690009	R1	0.09	\$2.70
363690010	R1	0.09	\$2.70	363690014	R1	0.10	\$3.00	363690015	R1	0.10	\$3.00
363690016	R1	0.10	\$3.00	363690017	R1	0.10	\$3.00	363690018	R1	0.10	\$3.00
363690019	R1	0.10	\$3.00	363690020	R1	0.10	\$3.00	363690021	R1	0.10	\$3.00
363690022	R1	0.10	\$3.00	363690023	R1	0.09	\$2.70	363690024	R1	0.13	\$3.90
363690025	R1	0.12	\$3.60	363690026	R1	0.13	\$3.90	363690027	R1	0.09	\$2.70
363690028	R1	0.09	\$2.70	363690029	R1	0.09	\$2.70	363690030	R1	0.10	\$3.00
363690031	R1	0.10	\$3.00	363690032	R1	0.12	\$3.60	363690033	R1	0.15	\$4.50
363690034	R1	0.12	\$3.60	363690035	R1	0.09	\$2.70	363690036	R1	0.10	\$3.00
363690037	R1	0.10	\$3.00	363690038	R1	0.09	\$2.70	363690039	R1	0.09	\$2.70
363690040	R1	0.09	\$2.70	363690041	R1	0.09	\$2.70	363690042	R1	0.09	\$2.70
363690043	R1	0.11	\$3.30	363690044	R1	0.08	\$2.40	363690045	R1	0.08	\$2.40
363690046	R1	0.08	\$2.40	363690047	R1	0.08	\$2.40	363690048	R1	0.08	\$2.40
363690049	R1	0.08	\$2.40	363690050	R1	0.08	\$2.40	363700001	R1	0.15	\$4.50
363700002	R1	0.15	\$4.50	363700003	R1	0.15	\$4.50	363700004	R1	0.18	\$5.00
363701001	R1	0.22	\$5.02	363701002	R1	0.16	\$4.80	363701003	R1	0.16	\$4.80
363701004	R1	0.17	\$5.00	363701005	R1	0.18	\$5.00	363701006	R1	0.24	\$5.02

ASSESSMENT ROLL

FISCAL YEAR 2015-2016

**RIVERSIDE COUNTY FLOOD CONTROL
ELSINORE VALLEY BENEFIT ASSESSMENT DISTRICT (ZONE 3)**

FUND NO. 68-1363

APN	Use	Acres	Levy	APN	Use	Acres	Levy	APN	Use	Acres	Levy
363701007	R1	0.33	\$5.08	363701008	R1	0.31	\$5.06	363701009	R1	0.21	\$5.02
363701010	R1	0.22	\$5.02	363701011	R1	0.18	\$5.00	363701012	R1	0.22	\$5.02
363702001	R1	0.18	\$5.00	363702002	R1	0.18	\$5.00	363702003	R1	0.22	\$5.02
363702004	R1	0.22	\$5.02	363702005	R1	0.19	\$5.00	363702006	R1	0.24	\$5.02
363702007	R1	0.29	\$5.06	363702008	R1	0.24	\$5.02	363702009	R1	0.17	\$5.00
363702010	R1	0.17	\$5.00	363702011	R1	0.17	\$5.00	363702012	R1	0.17	\$5.00
363702013	R1	0.17	\$5.00	363702014	R1	0.18	\$5.00	363702015	R1	0.18	\$5.00
363702016	R1	0.15	\$4.50	363702017	R1	0.15	\$4.50	363702018	R1	0.15	\$4.50
363702019	R1	0.16	\$4.80	363702020	R1	0.15	\$4.50	363702021	R1	0.19	\$5.00
363702022	R1	0.18	\$5.00	363702023	R1	0.17	\$5.00	363702024	R1	0.17	\$5.00
363702025	R1	0.17	\$5.00	363702026	R1	0.17	\$5.00	363702027	R1	0.16	\$4.80
363710001	R1	0.13	\$3.90	363710002	R1	0.13	\$3.90	363710003	R1	0.13	\$3.90
363710004	R1	0.13	\$3.90	363710005	R1	0.13	\$3.90	363710007	R1	0.16	\$4.80
363710008	R1	0.25	\$5.04	363710009	R1	0.20	\$5.00	363710010	R1	0.12	\$3.60
363710011	R1	0.14	\$4.20	363710012	R1	0.14	\$4.20	363710013	R1	0.13	\$3.90
363710014	R1	0.13	\$3.90	363710015	R1	0.13	\$3.90	363710016	R1	0.13	\$3.90
363710017	R1	0.13	\$3.90	363710018	R1	0.13	\$3.90	363710019	R1	0.13	\$3.90
363710020	R1	0.13	\$3.90	363710021	R1	0.13	\$3.90	363710022	R1	0.13	\$3.90
363710023	R1	0.13	\$3.90	363720001	R1	0.14	\$4.20	363720002	R1	0.13	\$3.90
363720003	R1	0.12	\$3.60	363720004	R1	0.16	\$4.80	363720005	R1	0.23	\$5.02
363720006	R1	0.21	\$5.02	363720007	R1	0.24	\$5.02	363720008	R1	0.17	\$5.00
363720009	R1	0.14	\$4.20	363720010	R1	0.15	\$4.50	363720011	R1	0.17	\$5.00
363720012	R1	0.16	\$4.80	363720013	R1	0.14	\$4.20	363720014	R1	0.14	\$4.20
363720015	R1	0.14	\$4.20	363720016	R1	0.14	\$4.20	363720017	R1	0.14	\$4.20
363720018	R1	0.15	\$4.50	363720019	R1	0.16	\$4.80	363720020	R1	0.14	\$4.20
363720021	R1	0.14	\$4.20	363720022	R1	0.14	\$4.20	363720023	R1	0.12	\$3.60
363720024	R1	0.15	\$4.50	363720025	R1	0.18	\$5.00	363720026	R1	0.15	\$4.50
363720027	R1	0.16	\$4.80	363720028	R1	0.17	\$5.00	363720029	R1	0.20	\$5.00
363720030	R1	0.14	\$4.20	363720031	R1	0.13	\$3.90	363720032	R1	0.13	\$3.90
363720033	R1	0.12	\$3.60	363720034	R1	0.13	\$3.90	363720035	R1	0.13	\$3.90
363720036	R1	0.15	\$4.50	363720037	R1	0.16	\$4.80	363720038	R1	0.15	\$4.50
363720039	R1	0.14	\$4.20	363721001	R1	0.16	\$4.80	363721002	R1	0.14	\$4.20
363721003	R1	0.16	\$4.80	363721004	R1	0.16	\$4.80	363721005	R1	0.16	\$4.80
363721006	R1	0.16	\$4.80	363721007	R1	0.15	\$4.50	363721008	R1	0.15	\$4.50
363721009	R1	0.17	\$5.00	363721010	R1	0.17	\$5.00	363721011	R1	0.13	\$3.90
363721012	R1	0.13	\$3.90	363721013	R1	0.13	\$3.90	363721014	R1	0.13	\$3.90
363721015	R1	0.14	\$4.20	363721016	R1	0.13	\$3.90	363721017	R1	0.12	\$3.60
363721018	R1	0.14	\$4.20	363722001	R1	0.14	\$4.20	363722002	R1	0.13	\$3.90
363722003	R1	0.12	\$3.60	363722004	R1	0.13	\$3.90	363722005	R1	0.13	\$3.90
363722006	R1	0.17	\$5.00	363722007	R1	0.17	\$5.00	363722008	R1	0.13	\$3.90
363722009	R1	0.13	\$3.90	363722010	R1	0.13	\$3.90	363722011	R1	0.13	\$3.90
363722012	R1	0.14	\$4.20	363722013	R1	0.15	\$4.50	363722014	R1	0.13	\$3.90
363722015	R1	0.13	\$3.90	363722016	R1	0.13	\$3.90	363722017	R1	0.13	\$3.90
363722018	R1	0.13	\$3.90	363722019	R1	0.14	\$4.20	363722020	R1	0.15	\$4.50
363723001	R1	0.20	\$5.00	363723002	R1	0.16	\$4.80	363723003	R1	0.13	\$3.90
363723004	R1	0.14	\$4.20	363723005	R1	0.14	\$4.20	363723006	R1	0.13	\$3.90
363723007	R1	0.13	\$3.90	363723008	R1	0.13	\$3.90	363723009	R1	0.15	\$4.50
363723010	R1	0.15	\$4.50	363723011	R1	0.14	\$4.20	363723012	R1	0.14	\$4.20
363730001	R1	0.10	\$3.00	363730002	R1	0.09	\$2.70	363730003	R1	0.09	\$2.70
363730004	R1	0.09	\$2.70	363730005	R1	0.09	\$2.70	363730006	R1	0.09	\$2.70

ASSESSMENT ROLL
FISCAL YEAR 2015-2016

RIVERSIDE COUNTY FLOOD CONTROL
ELSINORE VALLEY BENEFIT ASSESSMENT DISTRICT (ZONE 3)
FUND NO. 68-1363

<i>APN</i>	<i>Use</i>	<i>Acres</i>	<i>Levy</i>	<i>APN</i>	<i>Use</i>	<i>Acres</i>	<i>Levy</i>	<i>APN</i>	<i>Use</i>	<i>Acres</i>	<i>Levy</i>
363730007	R1	0.09	\$2.70	363730008	R1	0.11	\$3.30	363730009	R1	0.18	\$5.00
363730010	R1	0.22	\$5.02	363730011	R1	0.13	\$3.90	363730012	R1	0.09	\$2.70
363730013	R1	0.10	\$3.00	363730014	R1	0.10	\$3.00	363730015	R1	0.09	\$2.70
363730016	R1	0.12	\$3.60	363730017	R1	0.18	\$5.00	363730018	R1	0.15	\$4.50
363730019	R1	0.13	\$3.90	363730020	R1	0.12	\$3.60	363730021	R1	0.11	\$3.30
363730022	R1	0.10	\$3.00	363730023	R1	0.09	\$2.70	363730024	R1	0.11	\$3.30
363730025	R1	0.11	\$3.30	363730026	R1	0.11	\$3.30	363730027	R1	0.08	\$2.40
363730028	R1	0.08	\$2.40	363730029	R1	0.10	\$3.00	363730030	R1	0.13	\$3.90
363730031	R1	0.10	\$3.00	363730032	R1	0.09	\$2.70	363730033	R1	0.09	\$2.70
363730034	R1	0.09	\$2.70	363730035	R1	0.11	\$3.30	363730036	R1	0.09	\$2.70
363730037	R1	0.08	\$2.40	363730038	R1	0.08	\$2.40	363730039	R1	0.08	\$2.40
363730040	R1	0.08	\$2.40	363730041	R1	0.08	\$2.40	363730042	R1	0.08	\$2.40
363730043	R1	0.08	\$2.40	363730044	R1	0.08	\$2.40	363730045	R1	0.08	\$2.40
363730046	R1	0.08	\$2.40	363730047	R1	0.09	\$2.70	363730051	R1	0.11	\$3.30
363730052	R1	0.10	\$3.00	363730053	R1	0.09	\$2.70	363730054	R1	0.09	\$2.70
363730055	R1	0.09	\$2.70	363730056	R1	0.09	\$2.70	363730057	R1	0.09	\$2.70
363730058	R1	0.09	\$2.70	363730059	R1	0.09	\$2.70	363730060	R1	0.09	\$2.70
363730061	R1	0.09	\$2.70	363730062	R1	0.08	\$2.40	363730063	R1	0.09	\$2.70
363730064	R1	0.11	\$3.30	363730065	R1	0.13	\$3.90	363730066	R1	0.18	\$5.00
363730067	R1	0.10	\$3.00	363730068	R1	0.10	\$3.00	363730069	R1	0.10	\$3.00
363730070	R1	0.10	\$3.00	363730071	R1	0.10	\$3.00	363730072	R1	0.10	\$3.00
363730073	R1	0.10	\$3.00	363730074	R1	0.10	\$3.00	363730075	R1	0.10	\$3.00
363730076	R1	0.10	\$3.00	363730077	R1	0.10	\$3.00	363730078	R1	0.10	\$3.00
363730079	R1	0.11	\$3.30	363730080	R1	0.10	\$3.00	363730081	R1	0.10	\$3.00
363730082	R1	0.10	\$3.00	363730083	R1	0.10	\$3.00	363790001	R1	0.17	\$5.00
363790002	R1	0.16	\$4.80	363790003	R1	0.15	\$4.50	363790004	R1	0.19	\$5.00
363790005	R1	0.18	\$5.00	363790006	R1	0.15	\$4.50	363790007	R1	0.15	\$4.50
363790008	R1	0.15	\$4.50	363790009	R1	0.14	\$4.20	363790010	R1	0.15	\$4.50
363790011	R1	0.17	\$5.00	363790014	R1	0.14	\$4.20	363790015	R1	0.13	\$3.90
363790016	R1	0.13	\$3.90	363790017	R1	0.13	\$3.90	363790018	R1	0.13	\$3.90
363790019	R1	0.15	\$4.50	363790020	R1	0.21	\$5.02	363790021	R1	0.17	\$5.00
363790022	R1	0.20	\$5.00	363790023	R1	0.12	\$3.60	363790024	R1	0.13	\$3.90
363790025	R1	0.13	\$3.90	363790026	R1	0.14	\$4.20	363790027	R1	0.14	\$4.20
363791001	R1	0.15	\$4.50	363791002	R1	0.15	\$4.50	363791003	R1	0.14	\$4.20
363791004	R1	0.14	\$4.20	363791005	R1	0.22	\$5.02	363791006	R1	0.17	\$5.00
363791007	R1	0.23	\$5.02	363791008	R1	0.15	\$4.50	363791009	R1	0.13	\$3.90
363791010	R1	0.15	\$4.50	363791011	R1	0.14	\$4.20	363791012	R1	0.19	\$5.00
363791013	R1	0.19	\$5.00	363791014	R1	0.18	\$5.00	363791015	R1	0.18	\$5.00
363791018	R1	0.20	\$5.00	363791019	R1	0.14	\$4.20	363791020	R1	0.20	\$5.00
363791021	R1	0.22	\$5.02	363791022	R1	0.14	\$4.20	363791023	R1	0.14	\$4.20
363791024	R1	0.14	\$4.20	363800001	R1	0.20	\$5.00	363800002	R1	0.15	\$4.50
363800005	R1	0.14	\$4.20	363800006	R1	0.14	\$4.20	363800007	R1	0.19	\$5.00
363800008	R1	0.26	\$5.04	363800009	R1	0.19	\$5.00	363800010	R1	0.16	\$4.80
363800011	R1	0.14	\$4.20	363800012	R1	0.13	\$3.90	363800013	R1	0.12	\$3.60
363800014	R1	0.13	\$3.90	363800015	R1	0.17	\$5.00	363800016	R1	0.17	\$5.00
363800017	R1	0.15	\$4.50	363800018	R1	0.15	\$4.50	363800019	R1	0.15	\$4.50
363800020	R1	0.22	\$5.02	363800021	R1	0.22	\$5.02	363800022	R1	0.21	\$5.02
363800023	R1	0.16	\$4.80	363800024	R1	0.15	\$4.50	363800025	R1	0.20	\$5.00
363800028	R1	0.22	\$5.02	363800029	R1	0.17	\$5.00	363800030	R1	0.18	\$5.00
363800031	R1	0.19	\$5.00	363800032	R1	0.18	\$5.00	363800033	R1	0.17	\$5.00

ASSESSMENT ROLL

FISCAL YEAR 2015-2016

RIVERSIDE COUNTY FLOOD CONTROL

ELSINORE VALLEY BENEFIT ASSESSMENT DISTRICT (ZONE 3)

FUND NO. 68-1363

<i>APN</i>	<i>Use</i>	<i>Acres</i>	<i>Levy</i>	<i>APN</i>	<i>Use</i>	<i>Acres</i>	<i>Levy</i>	<i>APN</i>	<i>Use</i>	<i>Acres</i>	<i>Levy</i>
363800034	R1	0.16	\$4.80	363800035	R1	0.17	\$5.00	363800036	R1	0.14	\$4.20
363800037	R1	0.13	\$3.90	363800038	R1	0.13	\$3.90	363800039	R1	0.14	\$4.20
363800040	R1	0.15	\$4.50	363800041	R1	0.16	\$4.80	363800042	R1	0.13	\$3.90
363800043	R1	0.12	\$3.60	363800044	R1	0.12	\$3.60	363800045	R1	0.12	\$3.60
363800046	R1	0.12	\$3.60	363800047	R1	0.12	\$3.60	363800048	R1	0.13	\$3.90
363800049	R1	0.16	\$4.80	363800050	R1	0.18	\$5.00	363800052	R1	0.15	\$4.50
363800054	R1	0.15	\$4.50	363801001	R1	0.13	\$3.90	363801002	R1	0.11	\$3.30
363801003	R1	0.11	\$3.30	363801004	R1	0.11	\$3.30	363801005	R1	0.12	\$3.60
363801006	R1	0.12	\$3.60	363801007	R1	0.12	\$3.60	363801008	R1	0.13	\$3.90
363801009	R1	0.14	\$4.20	363801010	R1	0.14	\$4.20	363801011	R1	0.12	\$3.60
363801012	R1	0.12	\$3.60	363801013	R1	0.12	\$3.60	363801014	R1	0.12	\$3.60
363801015	R1	0.12	\$3.60	363801016	R1	0.12	\$3.60	363801017	R1	0.12	\$3.60
363801018	R1	0.12	\$3.60	363801019	R1	0.12	\$3.60	363801020	R1	0.12	\$3.60
363801021	R1	0.12	\$3.60	363801022	R1	0.13	\$3.90	363802001	R1	0.12	\$3.60
363802002	R1	0.13	\$3.90	363802003	R1	0.13	\$3.90	363802004	R1	0.13	\$3.90
363802005	R1	0.13	\$3.90	363802006	R1	0.16	\$4.80	363810001	R1	0.15	\$4.50
363810002	R1	0.11	\$3.30	363810003	R1	0.10	\$3.00	363810004	R1	0.09	\$2.70
363810005	R1	0.09	\$2.70	363810006	R1	0.10	\$3.00	363810007	R1	0.13	\$3.90
363810008	R1	0.10	\$3.00	363810009	R1	0.10	\$3.00	363810010	R1	0.09	\$2.70
363810011	R1	0.09	\$2.70	363810012	R1	0.09	\$2.70	363810013	R1	0.09	\$2.70
363810014	R1	0.10	\$3.00	363810015	R1	0.11	\$3.30	363810016	R1	0.11	\$3.30
363810017	R1	0.11	\$3.30	363810018	R1	0.10	\$3.00	363810019	R1	0.09	\$2.70
363810020	R1	0.09	\$2.70	363810021	R1	0.09	\$2.70	363810022	R1	0.08	\$2.40
363810023	R1	0.08	\$2.40	363810024	R1	0.08	\$2.40	363810025	R1	0.11	\$3.30
363810026	R1	0.10	\$3.00	363810027	R1	0.08	\$2.40	363810028	R1	0.10	\$3.00
363810029	R1	0.13	\$3.90	363810030	R1	0.14	\$4.20	363810031	R1	0.10	\$3.00
363810032	R1	0.08	\$2.40	363810033	R1	0.09	\$2.70	363810034	R1	0.09	\$2.70
363810035	R1	0.10	\$3.00	363820001	R1	0.11	\$3.30	363820002	R1	0.10	\$3.00
363820003	R1	0.10	\$3.00	363820004	R1	0.10	\$3.00	363820005	R1	0.10	\$3.00
363820006	R1	0.10	\$3.00	363820007	R1	0.10	\$3.00	363820008	R1	0.09	\$2.70
363820009	R1	0.08	\$2.40	363820010	R1	0.08	\$2.40	363820011	R1	0.08	\$2.40
363820012	R1	0.08	\$2.40	363820013	R1	0.08	\$2.40	363820014	R1	0.08	\$2.40
363820015	R1	0.08	\$2.40	363820016	R1	0.08	\$2.40	363820017	R1	0.08	\$2.40
363820018	R1	0.08	\$2.40	363820019	R1	0.08	\$2.40	363820020	R1	0.08	\$2.40
363820021	R1	0.15	\$4.50	363820022	R1	0.15	\$4.50	363820023	R1	0.10	\$3.00
363820024	R1	0.08	\$2.40	363820025	R1	0.08	\$2.40	363820026	R1	0.08	\$2.40
363820027	R1	0.08	\$2.40	363820028	R1	0.08	\$2.40	363820029	R1	0.08	\$2.40
363820030	R1	0.08	\$2.40	363820031	R1	0.10	\$3.00	363820032	R1	0.13	\$3.90
363820033	R1	0.18	\$5.00	363820034	R1	0.12	\$3.60	363820035	R1	0.11	\$3.30
363820036	R1	0.11	\$3.30	363820037	R1	0.10	\$3.00	363820038	R1	0.10	\$3.00
363820039	R1	0.11	\$3.30	363820040	R1	0.13	\$3.90	363820041	R1	0.10	\$3.00
363820042	R1	0.10	\$3.00	363820043	R1	0.09	\$2.70	363820044	R1	0.08	\$2.40
363820045	R1	0.08	\$2.40	363820046	R1	0.08	\$2.40	363820047	R1	0.08	\$2.40
363820048	R1	0.08	\$2.40	363820049	R1	0.08	\$2.40	363820050	R1	0.08	\$2.40
363820051	R1	0.08	\$2.40	363820052	R1	0.08	\$2.40	363820053	R1	0.08	\$2.40
363820054	R1	0.08	\$2.40	363820055	R1	0.08	\$2.40	363820056	R1	0.08	\$2.40
363820057	R1	0.13	\$3.90	363820058	R1	0.08	\$2.40	363820059	R1	0.11	\$3.30
363820060	R1	0.12	\$3.60	363820061	R1	0.11	\$3.30	363820062	R1	0.10	\$3.00
363820063	R1	0.10	\$3.00	363820064	R1	0.10	\$3.00	363820065	R1	0.10	\$3.00
363820066	R1	0.10	\$3.00	363820067	R1	0.10	\$3.00	363820068	R1	0.09	\$2.70

ASSESSMENT ROLL
FISCAL YEAR 2015-2016

RIVERSIDE COUNTY FLOOD CONTROL
ELSINORE VALLEY BENEFIT ASSESSMENT DISTRICT (ZONE 3)
FUND NO. 68-1363

<i>APN</i>	<i>Use</i>	<i>Acres</i>	<i>Levy</i>	<i>APN</i>	<i>Use</i>	<i>Acres</i>	<i>Levy</i>	<i>APN</i>	<i>Use</i>	<i>Acres</i>	<i>Levy</i>
363820069	R1	0.09	\$2.70	363820070	R1	0.09	\$2.70	363820071	R1	0.09	\$2.70
363820072	R1	0.09	\$2.70	363820073	R1	0.11	\$3.30	363830001	R1	0.26	\$5.04
363830002	R1	0.19	\$5.00	363830003	R1	0.18	\$5.00	363830004	R1	0.28	\$5.04
363830005	R1	0.31	\$5.06	363830006	R1	0.33	\$5.08	363830008	R1	0.25	\$5.04
363830009	R1	0.21	\$5.02	363830010	R1	0.19	\$5.00	363830011	R1	0.22	\$5.02
363830012	R1	0.21	\$5.02	363830013	R1	0.23	\$5.02	363830014	R1	0.23	\$5.02
363830015	R1	0.24	\$5.02	363830016	R1	0.23	\$5.02	363830017	R1	0.17	\$5.00
363831001	R1	0.18	\$5.00	363831002	R1	0.23	\$5.02	363831003	R1	0.24	\$5.02
363831004	R1	0.22	\$5.02	363831005	R1	0.20	\$5.00	363831006	R1	0.21	\$5.02
363831007	R1	0.21	\$5.02	363831008	R1	0.21	\$5.02	363831009	R1	0.22	\$5.02
363831010	R1	0.21	\$5.02	363831011	R1	0.21	\$5.02	363831012	R1	0.21	\$5.02
363831013	R1	0.21	\$5.02	363831014	R1	0.21	\$5.02	363831015	R1	0.20	\$5.00
363831016	R1	0.20	\$5.00	363831017	R1	0.19	\$5.00	363831018	R1	0.19	\$5.00
363831019	R1	0.21	\$5.02	363832001	R1	0.19	\$5.00	363832002	R1	0.18	\$5.00
363832003	R1	0.19	\$5.00	363832004	R1	0.19	\$5.00	363832005	R1	0.19	\$5.00
363832006	R1	0.20	\$5.00	363832007	R1	0.20	\$5.00	363832008	R1	0.18	\$5.00
363832009	R1	0.18	\$5.00	363832011	R1	0.18	\$5.00	363832012	R1	0.16	\$4.80
363832013	R1	0.17	\$5.00	363832014	R1	0.17	\$5.00	363832015	R1	0.17	\$5.00
363832016	R1	0.17	\$5.00	363832017	R1	0.17	\$5.00	363832018	R1	0.17	\$5.00
363832019	R1	0.17	\$5.00	363832020	R1	0.17	\$5.00	363833001	R1	0.24	\$5.02
363833002	R1	0.23	\$5.02	363833003	R1	0.23	\$5.02	363833004	R1	0.22	\$5.02
363833005	R1	0.21	\$5.02	363833006	R1	0.19	\$5.00	363833007	R1	0.19	\$5.00
363833008	R1	0.24	\$5.02	363833009	R1	0.20	\$5.00	363833011	R1	0.22	\$5.02
363833012	R1	0.23	\$5.02	363833013	R1	0.21	\$5.02	363833014	R1	0.16	\$4.80
363833015	R1	0.17	\$5.00	363833016	R1	0.17	\$5.00	363833017	R1	0.17	\$5.00
363833018	R1	0.17	\$5.00	363833019	R1	0.18	\$5.00	363840001	R1	0.22	\$5.02
363840002	R1	0.14	\$4.20	363840003	R1	0.15	\$4.50	363840004	R1	0.15	\$4.50
363840005	R1	0.16	\$4.98	363840006	R1	0.16	\$4.98	363840008	R1	0.15	\$4.50
363840009	R1	0.16	\$4.98	363840010	R1	0.16	\$4.98	363840011	R1	0.19	\$5.00
363840012	R1	0.16	\$4.98	363840013	R1	0.16	\$4.98	363840014	R1	0.16	\$4.98
363840015	R1	0.17	\$5.00	363840016	R1	0.17	\$5.00	363840017	R1	0.17	\$5.00
363840018	R1	0.26	\$5.04	363840019	R1	0.18	\$5.00	363840020	R1	0.17	\$5.00
363840021	R1	0.17	\$5.00	363840022	R1	0.17	\$5.00	363840023	R1	0.17	\$5.00
363840024	R1	0.17	\$5.00	363840025	R1	0.18	\$5.00	363840026	R1	0.16	\$4.98
363840027	R1	0.15	\$4.50	363840028	R1	0.14	\$4.20	363840029	R1	0.18	\$5.00
363840030	R1	0.22	\$5.02	363840031	R1	0.19	\$5.00	363840032	R1	0.21	\$5.02
363840033	R1	0.27	\$5.04	363840038	R1	0.26	\$5.04	363840039	R1	0.20	\$5.00
363840040	R1	0.17	\$5.00	363840041	R1	0.24	\$5.02	363840042	R1	0.23	\$5.02
363840043	R1	0.19	\$5.00	363840044	R1	0.21	\$5.02	363840045	R1	0.23	\$5.02
363840046	R1	0.24	\$5.02	363840047	R1	0.19	\$5.00	363840048	R1	0.17	\$5.00
363840049	R1	0.24	\$5.02	363840050	R1	0.27	\$5.04	363840051	R1	0.19	\$5.00
363840052	R1	0.19	\$5.00	363840053	R1	0.22	\$5.02	363840054	R1	0.20	\$5.00
363840055	R1	0.17	\$5.00	363840056	R1	0.15	\$4.50	363840057	R1	0.23	\$5.02
363841001	R1	0.22	\$5.02	363841002	R1	0.23	\$5.02	363841003	R1	0.18	\$5.00
363841004	R1	0.17	\$5.00	363841006	R1	0.19	\$5.00	363841007	R1	0.19	\$5.00
363841008	R1	0.19	\$5.00	363841009	R1	0.19	\$5.00	363841010	R1	0.22	\$5.02
363841011	R1	0.22	\$5.02	363841012	R1	0.20	\$5.00	363841013	R1	0.19	\$5.00
363841014	R1	0.18	\$5.00	363841016	R1	0.17	\$5.00	363841017	R1	0.16	\$4.80
363841018	R1	0.17	\$5.00	363841019	R1	0.16	\$4.80	363841020	R1	0.17	\$5.00
363841021	R1	0.16	\$4.80	363841022	R1	0.16	\$4.80	363841023	R1	0.17	\$5.00

ASSESSMENT ROLL
FISCAL YEAR 2015-2016

RIVERSIDE COUNTY FLOOD CONTROL
ELSINORE VALLEY BENEFIT ASSESSMENT DISTRICT (ZONE 3)
FUND NO. 68-1363

APN	Use	Acres	Levy	APN	Use	Acres	Levy	APN	Use	Acres	Levy
363841024	R1	0.17	\$5.00	363841025	R1	0.19	\$5.00	363850001	R1	0.15	\$4.50
363850002	R1	0.12	\$3.60	363850003	R1	0.12	\$3.60	363850004	R1	0.13	\$3.90
363850005	R1	0.12	\$3.60	363850006	R1	0.13	\$3.90	363850007	R1	0.12	\$3.60
363850008	R1	0.12	\$3.60	363850009	R1	0.12	\$3.60	363850010	R1	0.12	\$3.60
363850011	R1	0.14	\$4.20	363850012	R1	0.13	\$3.90	363850013	R1	0.17	\$5.00
363851001	R1	0.18	\$5.00	363851002	R1	0.15	\$4.50	363851003	R1	0.15	\$4.50
363851004	R1	0.15	\$4.50	363851005	R1	0.15	\$4.50	363851006	R1	0.15	\$4.50
363852001	R1	0.14	\$4.20	363852002	R1	0.11	\$3.30	363852003	R1	0.12	\$3.60
363852004	R1	0.12	\$3.60	363852005	R1	0.13	\$3.90	363852006	R1	0.13	\$3.90
363852007	R1	0.14	\$4.20	363852008	R1	0.14	\$4.20	363852009	R1	0.14	\$4.20
363852010	R1	0.13	\$3.90	363852011	R1	0.17	\$5.00	363852012	R1	0.19	\$5.00
363852013	R1	0.12	\$3.60	363852014	R1	0.12	\$3.60	363852015	R1	0.12	\$3.60
363852016	R1	0.12	\$3.60	363852017	R1	0.12	\$3.60	363852018	R1	0.12	\$3.60
363852019	R1	0.12	\$3.60	363852020	R1	0.13	\$3.90	363852021	R1	0.16	\$4.80
363852022	R1	0.13	\$3.90	363852023	R1	0.12	\$3.60	363852024	R1	0.12	\$3.60
363852025	R1	0.12	\$3.60	363852026	R1	0.12	\$3.60	363852027	R1	0.12	\$3.60
363852028	R1	0.13	\$3.90	363852029	R1	0.13	\$3.90	363852030	R1	0.13	\$3.90
363852031	R1	0.15	\$4.50	363860001	R1	0.15	\$4.50	363860002	R1	0.15	\$4.50
363860003	R1	0.15	\$4.50	363860004	R1	0.14	\$4.20	363860005	R1	0.14	\$4.20
363860006	R1	0.14	\$4.20	363860007	R1	0.13	\$3.90	363860008	R1	0.14	\$4.20
363860009	R1	0.14	\$4.20	363860010	R1	0.20	\$5.00	363861001	R1	0.18	\$5.00
363861002	R1	0.13	\$3.90	363861003	R1	0.13	\$3.90	363861004	R1	0.13	\$3.90
363861005	R1	0.14	\$4.20	363861006	R1	0.14	\$4.20	363861007	R1	0.14	\$4.20
363861008	R1	0.14	\$4.20	363861009	R1	0.15	\$4.50	363861010	R1	0.14	\$4.20
363861011	R1	0.14	\$4.20	363861012	R1	0.15	\$4.50	363862001	R1	0.16	\$4.80
363862002	R1	0.14	\$4.20	363862003	R1	0.13	\$3.90	363862004	R1	0.13	\$3.90
363862005	R1	0.13	\$3.90	363862006	R1	0.13	\$3.90	363862007	R1	0.14	\$4.20
363862008	R1	0.13	\$3.90	363862009	R1	0.13	\$3.90	363862010	R1	0.12	\$3.60
363862011	R1	0.12	\$3.60	363862012	R1	0.16	\$4.80	363862013	R1	0.16	\$4.80
363862014	R1	0.13	\$3.90	363862015	R1	0.12	\$3.60	363862016	R1	0.12	\$3.60
363862017	R1	0.13	\$3.90	363862018	R1	0.13	\$3.90	363862019	R1	0.13	\$3.90
363862020	R1	0.14	\$4.20	363862021	R1	0.15	\$4.50	363862022	R1	0.14	\$4.20
363862023	R1	0.14	\$4.20	363862024	R1	0.19	\$5.00	363862025	R1	0.21	\$5.02
363862026	R1	0.12	\$3.60	363862027	R1	0.12	\$3.60	363862028	R1	0.12	\$3.60
363862029	R1	0.12	\$3.60	363862030	R1	0.12	\$3.60	363862031	R1	0.12	\$3.60
363862032	R1	0.12	\$3.60	363862033	R1	0.12	\$3.60	363862034	R1	0.12	\$3.60
363862035	R1	0.17	\$5.00	363872001	YR	3.42	\$0.84	363921001	R1	0.13	\$3.76
363921002	R1	0.13	\$3.76	363921003	R1	0.13	\$3.76	363921004	R1	0.13	\$3.76
363921005	R1	0.13	\$3.76	363921006	R1	0.13	\$3.76	363921007		0.13	\$3.76
363921008	R1	0.13	\$3.76	363921009	R1	0.13	\$3.76	363921010	R1	0.13	\$3.76
363921011	R1	0.13	\$3.76	363921013	R1	0.13	\$3.76	363921014	R1	0.13	\$3.76
363921015	R1	0.13	\$3.76	363921016	R1	0.13	\$3.76	363921017	R1	0.13	\$3.76
363921018	YR	0.13	\$3.76	363921019	R1	0.13	\$3.76	363921020	R1	0.13	\$3.76
363921021	R1	0.13	\$3.76	363921022	YR	0.13	\$3.76	363921023	R1	0.13	\$3.76
363921024	YR	0.13	\$3.76	363921025	YR	0.13	\$3.76	363921026	R1	0.13	\$3.76
363921027	R1	0.13	\$3.76	363921028	R1	0.13	\$3.76	363921030	YR	0.13	\$3.76
363921031	YR	0.13	\$3.76	363921032	YR	0.13	\$3.76	363921033	YR	0.13	\$3.76
363921034	YR	0.13	\$3.76	363921035	YR	0.13	\$3.76	363921037		0.13	\$3.76
363921038		0.13	\$3.76	363921039		0.13	\$3.76	363921041		0.13	\$3.76
363921042		0.13	\$3.76	363921043		0.13	\$3.76	363921045		0.13	\$3.76

ASSESSMENT ROLL
FISCAL YEAR 2015-2016

RIVERSIDE COUNTY FLOOD CONTROL
ELSINORE VALLEY BENEFIT ASSESSMENT DISTRICT (ZONE 3)
FUND NO. 68-1363

APN	Use	Acres	Levy	APN	Use	Acres	Levy	APN	Use	Acres	Levy
363921046		0.13	\$3.76	363921047		0.13	\$3.76	363921048		0.13	\$3.76
363921049	YR	0.13	\$3.76	363921050	YR	0.13	\$3.76	363921052	YR	0.13	\$3.76
363921053	YR	0.13	\$3.76	363921054	YR	0.13	\$3.76	363921055	YR	0.13	\$3.76
363921056	YR	0.13	\$3.76	363921057	YR	0.13	\$3.76	363921058		0.13	\$3.76
363921060		0.13	\$3.76	363921061		0.13	\$3.76	363921062		0.13	\$3.76
363921063		0.13	\$3.76	363921064		0.13	\$3.76	363921065		0.13	\$3.76
363921066		0.13	\$3.76	363921067		0.13	\$3.76	363921068		0.13	\$3.76
363921069		0.13	\$3.76	363921070		0.13	\$3.76	363921071		0.13	\$3.76
363921073		0.13	\$3.76	363921074		0.13	\$3.76	363921075		0.13	\$3.76
363921076		0.13	\$3.76	363921077		0.13	\$3.76	363921079		0.13	\$3.76
363921080		0.13	\$3.76	363921081		0.13	\$3.76	363921082	YR	0.13	\$3.76
365030004	AY	9.47	\$2.36	365030005	YR	4.92	\$1.22	365030043	YR	9.90	\$2.46
365030045	YR	16.09	\$1.14	365030047	YY	5.70	\$1.42	365040003	CT	2.11	\$5.96
365040011	C1	2.59	\$131.00	365040016	CT	4.91	\$294.60	365040021	C1	3.08	\$184.80
365040024	C1	9.07	\$515.78	365051005	C1	0.17	\$10.20	365051006	C1	0.17	\$10.20
365051007	C1	0.17	\$10.20	365051010	C1	0.17	\$10.20	365051014	MR	0.17	\$5.00
365051015	MO	0.17	\$5.00	365051016	MO	0.17	\$5.00	365051017	MR	0.17	\$5.00
365051018	MR	0.17	\$5.00	365051019	MO	0.17	\$5.00	365051022	MO	0.18	\$5.00
365051023	MR	0.17	\$5.00	365051025	MF	0.25	\$5.04	365051027	R2	0.34	\$5.08
365051029	C1	0.34	\$20.40	365052001	R1	0.19	\$5.00	365052002	MO	0.17	\$5.00
365052004	MF	0.17	\$5.00	365052005	MF	0.34	\$5.08	365052007	MR	0.26	\$5.04
365052008	MF	0.34	\$5.08	365052009	MF	0.27	\$5.04	365052010	R1	0.18	\$5.00
365052012	R1	0.34	\$5.08	365052013	MF	0.17	\$5.00	365052014	R1	0.34	\$5.08
365052015	MF	0.17	\$5.00	365052016	MF	0.17	\$5.00	365052017	MF	0.17	\$5.00
365052018	MO	0.17	\$5.00	365052022	MF	0.17	\$5.00	365052023	MF	0.17	\$5.00
365052024	R1	0.17	\$5.00	365053002	MF	0.17	\$5.00	365053004	R1	0.34	\$5.08
365053005	R1	0.34	\$5.08	365053006	MR	0.17	\$5.00	365053007	MO	0.17	\$5.00
365053008	MR	0.17	\$5.00	365053010	R1	0.18	\$5.00	365053011	R1	0.16	\$4.80
365053012	MR	0.16	\$4.80	365053013	MR	0.16	\$4.80	365053014	MO	0.16	\$4.80
365053015	MR	0.15	\$4.50	365053016	MR	0.15	\$4.50	365053019	R1	0.30	\$5.06
365053020	R1	0.36	\$5.08	365053021	R1	0.17	\$5.00	365053022	R1	0.18	\$5.00
365053023	R1	0.18	\$5.00	365061001	C1	0.00	\$8.20	365061003	R1	0.14	\$5.26
365061004	MO	0.10	\$3.16	365061005	MO	0.15	\$4.72	365061006	MF	0.15	\$4.72
365061007	MF	0.15	\$4.72	365061008	R1	0.31	\$5.26	365061009	MF	0.15	\$4.50
365061010	MR	0.21	\$5.26	365061012	YS	0.15	\$4.50	365061013	R1	0.15	\$4.72
365061015	R1	0.40	\$5.26	365061016	R1	0.00	\$5.26	365061019	R1	0.51	\$5.26
365061020	R1	0.95	\$5.26	365061021	R1	0.50	\$5.26	365061022	CA	0.00	\$22.26
365061023	R1	0.50	\$5.26	365061024	R1	0.50	\$5.26	365061025	MF	0.50	\$5.26
365061026	R2	0.50	\$5.16	365061027	R1	0.50	\$5.26	365061028	CR	0.12	\$3.78
365061032	MR	0.15	\$4.72	365061033	MR	0.18	\$5.26	365061034	CR	0.32	\$5.06
365062001	MF	0.23	\$5.02	365062002	MR	0.24	\$5.02	365062003	R1	0.55	\$5.18
365062004	R1	0.35	\$5.08	365062005	R1	0.45	\$5.26	365062006	R1	0.44	\$5.80
365062007	MO	0.48	\$5.26	365062008	R1	0.45	\$5.26	365062009	CA	0.47	\$22.26
365062010	MO	0.47	\$5.26	365062013	R1	0.18	\$5.26	365062014	MO	0.28	\$5.26
365062015	MO	0.46	\$5.26	365062017	MF	0.42	\$5.26	365062018	CR	0.16	\$4.80
365062019	MO	0.52	\$5.16	365062020	R2	0.42	\$5.12	365071002	R1	0.27	\$5.26
365071003	MO	0.37	\$18.46	365071004	R1	0.87	\$5.34	365071005	R1	0.48	\$5.26
365071006	R1	0.52	\$5.26	365071008	R1	0.98	\$5.40	365071009	MR	0.55	\$5.18
365072002	R1	0.59	\$5.20	365072003	MO	0.17	\$5.26	365072004	R1	0.18	\$5.26
365072005	R1	0.85	\$5.34	365072006	MR	0.35	\$5.26	365072007	MO	0.32	\$5.26

ASSESSMENT ROLL

FISCAL YEAR 2015-2016

**RIVERSIDE COUNTY FLOOD CONTROL
ELSINORE VALLEY BENEFIT ASSESSMENT DISTRICT (ZONE 3)**

FUND NO. 68-1363

APN	Use	Acres	Levy	APN	Use	Acres	Levy	APN	Use	Acres	Levy
365072011	R1	0.45	\$5.26	365072014	R1	0.44	\$5.12	365081001	MF	0.49	\$5.26
365081003	R1	0.55	\$5.26	365081004	R1	0.57	\$5.26	365081009	MF	0.46	\$5.14
365081010	MF	0.45	\$5.14	365082002	R1	0.56	\$5.26	365082003	R1	0.58	\$5.26
365082004	MF	0.56	\$5.26	365082005	R1	0.60	\$5.26	365082006	MR	0.64	\$5.26
365082009	R1	0.26	\$5.04	365082010	R1	0.83	\$5.32	365082020	R2	2.30	\$6.06
365082022	MR	0.60	\$5.20	365082024	R1	3.92	\$148.94	365082025	MF	0.50	\$5.16
365082027	R1	0.73	\$5.28	365091001	R1	0.26	\$5.26	365091002	MF	0.16	\$4.72
365091004	MO	0.14	\$4.40	365091005	MF	0.15	\$4.72	365091006	MO	0.00	\$5.26
365091007	R1	0.23	\$5.26	365091008	MR	0.22	\$5.26	365091009	MF	0.15	\$5.26
365091010	MO	0.17	\$5.26	365091011	MR	0.18	\$5.26	365091012	MO	0.17	\$5.26
365091013	MO	0.19	\$5.26	365091014	MO	0.21	\$5.26	365091015	MR	0.18	\$5.00
365091016	MR	0.21	\$5.26	365091017	MR	0.14	\$4.72	365091018	R1	0.23	\$5.02
365091019	MF	0.00	\$5.04	365091020	MR	0.17	\$4.40	365092001	R1	0.21	\$5.26
365092002	MO	0.15	\$4.72	365092003	MF	0.15	\$4.72	365092004	MF	0.15	\$4.72
365092005	MO	0.15	\$4.72	365092006	MF	0.15	\$4.72	365092007	MR	0.15	\$4.72
365092008	MF	0.15	\$4.72	365092009	R1	0.14	\$4.72	365092010	R1	0.15	\$4.72
365092011	R1	0.24	\$5.26	365092014	MF	0.15	\$4.72	365092015	MR	0.15	\$4.72
365092016	MO	0.14	\$4.72	365092017	MR	0.15	\$4.72	365092018	MR	0.16	\$5.26
365092020	R1	0.15	\$4.72	365092021	R1	0.15	\$4.72	365092022	R1	0.15	\$4.72
365092023	R1	0.25	\$5.26	365092024	MR	0.15	\$4.50	365092028	MF	0.15	\$4.50
365092030	MO	0.15	\$4.50	365092031	MO	0.15	\$4.50	365092032	MO	0.26	\$5.04
365092034	MR	0.37	\$5.26	365093002	MF	0.15	\$4.72	365093003	MF	0.14	\$4.40
365093004	MF	0.15	\$4.72	365093005	MF	0.15	\$4.72	365093006	MO	0.14	\$4.72
365093007	MO	0.14	\$4.72	365093010	MO	0.15	\$4.72	365093011	MR	0.15	\$4.72
365093012	MO	0.15	\$4.72	365093013	R1	0.15	\$4.72	365093014	R1	0.15	\$4.72
365093015	MR	0.19	\$4.72	365093016	C1	0.44	\$26.40	365101001	R1	0.46	\$5.14
365101002	R1	0.34	\$5.26	365101003	MF	0.16	\$5.04	365101004	MF	0.15	\$4.72
365101005	R1	0.49	\$5.16	365101006	R1	0.18	\$5.04	365101007	MR	0.14	\$5.04
365101010	CX	0.00	\$12.62	365101011	R1	0.14	\$4.40	365101014	R1	0.24	\$5.26
365101015	R1	0.23	\$5.26	365101018	MR	0.19	\$5.26	365101019	R1	0.48	\$5.14
365101021	MO	0.13	\$3.90	365101023	MO	0.36	\$5.08	365102001	R1	0.15	\$4.72
365102002	MO	0.15	\$4.72	365102003	MO	0.15	\$4.72	365102004	MO	0.14	\$4.20
365102005	MR	0.15	\$4.72	365102006	R1	0.00	\$4.72	365102007	MF	0.15	\$4.72
365102009	MR	0.14	\$4.72	365102010	MR	0.16	\$5.36	365102011	MO	0.16	\$5.04
365102012	MR	0.16	\$5.36	365102013	MF	0.16	\$5.04	365102014	R1	0.15	\$4.72
365102015	R1	0.30	\$5.06	365102016	MR	0.30	\$5.26	365102017	MO	0.15	\$4.72
365102018	MO	0.15	\$5.26	365102019	MO	0.15	\$4.72	365102020	R1	0.15	\$4.72
365102021	MO	0.14	\$4.20	365102022	MF	0.22	\$5.02	365102023	R1	0.19	\$5.00
365103001	MO	0.15	\$4.72	365103002	MF	0.15	\$4.72	365103003	MF	0.15	\$4.72
365103004	MR	0.15	\$4.72	365103005	MF	0.15	\$4.72	365103006	MO	0.15	\$4.72
365103007	R1	0.15	\$4.72	365103008	MR	0.15	\$4.72	365103009	R1	0.15	\$4.72
365103010	R1	0.15	\$4.72	365103011	MO	0.15	\$4.72	365103012	MR	0.12	\$3.78
365103013	R1	0.12	\$3.78	365103014	MF	0.13	\$3.90	365103016	R1	0.19	\$4.72
365103018	R1	0.14	\$4.72	365103021	MR	0.14	\$4.72	365103022	MF	0.15	\$4.72
365103023	R1	0.20	\$4.72	365103024	MR	0.15	\$4.72	365103025	R1	0.19	\$4.72
365103032	C1	0.37	\$22.20	365111001	MR	0.15	\$4.72	365111003	MF	0.15	\$4.72
365111004	MR	0.15	\$4.72	365111005	MO	0.15	\$4.72	365111006	MR	0.16	\$4.72
365111007	R2	0.16	\$4.72	365111008	MR	0.15	\$4.72	365111009	R1	0.31	\$5.26
365111012	CX	0.00	\$20.82	365111014	R1	0.15	\$4.72	365111015	MR	0.15	\$4.72
365111016	MO	0.14	\$4.72	365111017	R1	0.15	\$4.72	365111018	R1	0.15	\$4.72

ASSESSMENT ROLL
FISCAL YEAR 2015-2016

RIVERSIDE COUNTY FLOOD CONTROL
ELSINORE VALLEY BENEFIT ASSESSMENT DISTRICT (ZONE 3)
FUND NO. 68-1363

<i>APN</i>	<i>Use</i>	<i>Acres</i>	<i>Levy</i>	<i>APN</i>	<i>Use</i>	<i>Acres</i>	<i>Levy</i>	<i>APN</i>	<i>Use</i>	<i>Acres</i>	<i>Levy</i>
365112001	MO	0.17	\$5.26	365112002	MO	0.16	\$5.04	365112003	MR	0.16	\$5.04
365112004	MO	0.16	\$5.04	365112005	MR	0.17	\$5.26	365112010	MR	0.15	\$4.72
365112011	R1	0.16	\$5.04	365112012	MF	0.16	\$5.04	365112013	MR	0.16	\$5.04
365112014	MR	0.16	\$5.04	365112016	MR	0.15	\$5.04	365112017	MF	0.15	\$4.72
365112018	MF	0.16	\$4.72	365112019	R1	0.30	\$5.06	365112020	MO	0.16	\$4.80
365112021	MR	0.15	\$4.50	365112022	MF	0.15	\$4.50	365112025	MR	0.15	\$4.50
365113001	MR	0.17	\$5.36	365113002	MF	0.15	\$4.72	365113003	MF	0.15	\$4.72
365113009	R2	0.00	\$5.26	365113010	MO	0.17	\$5.04	365113011	MR	0.16	\$4.72
365113012	MF	0.16	\$5.36	365113015	R1	0.33	\$5.26	365113017	R1	0.35	\$5.26
365113019	MR	0.19	\$5.04	365113020	MR	0.21	\$5.26	365113021	R1	0.18	\$5.26
365113022	MR	0.16	\$5.04	365113027	R1	0.45	\$5.14	365113028	MF	0.28	\$5.04
365113029	MF	0.31	\$5.26	365113030	MR	0.12	\$4.10	365113035	MO	0.27	\$5.04
365113036	MF	0.15	\$4.50	365121002	R1	0.24	\$5.26	365121003	R1	0.25	\$5.26
365121004	MO	0.17	\$5.26	365121005	R1	0.34	\$5.26	365121008	MR	0.15	\$4.72
365121009	R1	0.29	\$5.26	365121019	MO	0.17	\$5.00	365121020	MF	0.35	\$5.26
365121025	R1	0.30	\$5.26	365121026	R1	0.26	\$5.04	365122001	R1	0.53	\$5.26
365122002	R1	0.39	\$5.26	365122003	MO	0.18	\$8.52	365122004	R1	0.18	\$5.26
365122008	MF	0.78	\$5.30	365123001	R1	0.39	\$5.26	365123002	R1	0.16	\$4.72
365123004	R1	0.26	\$5.26	365123006	MR	0.15	\$4.72	365123007	MR	0.16	\$5.36
365123008	MF	0.14	\$4.40	365123009	MF	0.15	\$4.40	365123010	MF	0.14	\$4.72
365123011	R1	0.15	\$4.72	365123012	R1	0.15	\$4.72	365123013	MF	0.15	\$4.72
365123014	MF	0.20	\$5.26	365131001	R1	0.30	\$5.26	365131003	C1	0.19	\$10.10
365131006	MO	0.16	\$4.72	365131007	MO	0.15	\$4.72	365131008	MF	0.15	\$4.72
365131010	MR	0.14	\$4.20	365131011	MF	0.15	\$4.50	365131012	R1	0.15	\$4.50
365131013	MR	0.15	\$4.50	365131014	MF	0.18	\$5.00	365132001	R1	0.40	\$5.26
365132002	R1	0.15	\$4.72	365132003	MR	0.15	\$4.72	365132004	MO	0.15	\$4.72
365132005	MF	0.15	\$4.72	365132006	MF	0.15	\$4.50	365132007	MF	0.15	\$4.72
365132008	R1	0.15	\$4.72	365132009	R1	0.15	\$4.72	365132010	MR	0.15	\$4.72
365132011	MF	0.15	\$4.72	365132015	R1	0.30	\$5.26	365132016	MF	0.15	\$4.72
365132017	MF	0.15	\$4.72	365132018	MF	0.15	\$4.50	365132019	MF	0.15	\$4.72
365132020	MF	0.15	\$4.72	365132021	MF	0.15	\$4.72	365132022	MF	0.15	\$4.72
365132027	MO	0.15	\$4.50	365132032	MF	0.15	\$4.50	365132033	MO	0.15	\$4.50
365132034	MF	0.15	\$4.50	365132035	MO	0.16	\$4.80	365132038	MR	0.18	\$5.00
365132039	MO	0.32	\$5.06	365132040	MO	0.31	\$5.06	365132041	MF	0.15	\$4.50
365132042	MF	0.15	\$4.50	365141003	MO	0.15	\$4.72	365141007	MR	0.15	\$4.72
365141008	MR	0.15	\$4.72	365141009	MO	0.15	\$4.72	365141010	MO	0.15	\$4.72
365141011	MR	0.18	\$4.72	365141013	MF	0.15	\$4.40	365141014	MF	0.15	\$4.40
365141015	MF	0.16	\$4.40	365141016	MF	0.16	\$5.04	365141017	MR	0.15	\$4.72
365141018	R1	0.15	\$4.72	365141019	MO	0.15	\$4.72	365141020	MO	0.14	\$4.72
365141021	MR	0.15	\$4.72	365141022	MR	0.15	\$4.72	365141023	R1	0.15	\$4.72
365141025	MF	0.20	\$5.26	365141028	MF	0.15	\$4.50	365141029	R1	0.15	\$4.50
365141030	MO	0.15	\$4.50	365141031	MF	0.15	\$4.50	365141032	R1	0.20	\$5.00
365141034	MO	0.14	\$4.20	365141035	MF	0.19	\$5.00	365141036	MF	0.18	\$5.00
365141037	R1	0.16	\$4.80	365141038	MR	0.15	\$4.50	365141039	MF	0.15	\$4.50
365141040	MF	0.15	\$4.50	365141041	MO	0.15	\$4.50	365141042	R1	0.15	\$4.50
365141043	MR	0.15	\$4.50	365141044	R1	0.15	\$4.50	365142005	R1	0.50	\$5.26
365142006	R1	0.00	\$4.40	365142008	R1	0.16	\$4.40	365142009	MO	0.16	\$4.72
365142010	MF	0.15	\$4.72	365142016	MF	0.22	\$5.26	365142017	MO	0.17	\$5.26
365142018	MF	0.00	\$7.10	365142019	MO	0.15	\$4.72	365142020	MF	0.15	\$4.72
365142021	MF	0.15	\$4.72	365142022	MO	0.15	\$4.72	365142024	MF	0.15	\$4.72

ASSESSMENT ROLL
FISCAL YEAR 2015-2016

RIVERSIDE COUNTY FLOOD CONTROL
ELSINORE VALLEY BENEFIT ASSESSMENT DISTRICT (ZONE 3)
FUND NO. 68-1363

APN	Use	Acres	Levy	APN	Use	Acres	Levy	APN	Use	Acres	Levy
365142025	R1	0.00	\$4.72	365142026	MF	0.15	\$4.72	365142027	MO	0.15	\$4.72
365142028	MF	0.15	\$4.72	365142029	MF	0.15	\$4.72	365142030	MR	0.21	\$4.72
365142031	MR	0.15	\$4.72	365142032	MR	0.14	\$4.72	365142033	MR	0.15	\$4.50
365142034	MO	0.15	\$4.72	365142035	MO	0.15	\$4.72	365143002	MF	0.15	\$4.50
365143003	MF	0.16	\$4.80	365143004	MF	0.16	\$4.80	365143006	MF	0.16	\$4.80
365143007	MF	0.15	\$4.50	365143008	MF	0.17	\$5.00	365143010	MF	0.15	\$4.50
365143011	MO	0.15	\$4.50	365143014	MF	0.24	\$5.02	365143015	MO	0.14	\$4.20
365143017	MO	0.14	\$4.20	365143018	MF	0.15	\$4.50	365143019	MR	0.19	\$5.00
365143021	R1	0.33	\$5.08	365151002	R1	0.33	\$5.26	365151005	MO	0.15	\$4.72
365151007	MR	0.23	\$5.26	365151008	R1	0.00	\$5.26	365151010	MR	0.15	\$4.72
365151011	MO	0.30	\$5.26	365151012	R1	0.15	\$4.72	365151013	MO	0.15	\$4.72
365151014	MF	0.15	\$4.72	365151015	MF	0.15	\$4.72	365151022	R1	0.31	\$5.26
365151023	MR	0.15	\$4.72	365151024	MF	0.15	\$4.72	365151025	MO	0.16	\$4.80
365151027	MF	0.17	\$5.00	365151028	MR	0.17	\$5.00	365151030	R1	0.50	\$5.16
365151031	MO	0.15	\$4.50	365151032	MO	0.15	\$4.50	365152001	MR	0.23	\$5.26
365152002	R1	0.22	\$5.26	365152007	R1	0.50	\$5.26	365152008	R1	0.45	\$5.14
365152009	R1	0.15	\$4.50	365152012	R1	0.15	\$4.50	365152013	R1	0.30	\$5.06
365153001	R1	0.16	\$5.36	365153002	R1	0.30	\$5.26	365153003	R1	0.30	\$5.26
365153004	MR	0.15	\$4.72	365153005	MF	0.14	\$4.72	365153006	MR	0.15	\$4.72
365153007	MO	0.24	\$5.26	365153008	MF	0.23	\$5.26	365153009	R1	0.15	\$4.72
365153010	MF	0.14	\$4.20	365153013	R1	0.26	\$5.26	365153014	R1	0.15	\$4.72
365153015	R1	0.15	\$4.72	365153016	MF	0.30	\$5.26	365153017	R1	0.19	\$5.26
365153018	MF	0.15	\$4.72	365161001	CX	0.00	\$37.88	365161002	R1	0.15	\$4.72
365161008	YY	0.26	\$11.70	365161011	MO	0.29	\$5.26	365161012	MF	0.32	\$5.26
365161013	C1	1.12	\$27.18	365161014	R1	0.22	\$5.02	365161015	MF	0.15	\$4.50
365170001	MO	1.01	\$5.42	365170005	YY	2.48	\$0.62	365170006	YY	2.67	\$0.66
365170008	R1	1.70	\$5.76	365170009	R1	1.00	\$5.40	365170010	R1	1.18	\$5.50
365170018	MR	0.32	\$5.06	365170020	MF	1.67	\$5.74	365170025	MO	0.51	\$5.16
365170028	MO	0.54	\$5.18	365170032	R1	0.91	\$5.36	365170034	MO	0.86	\$5.34
365170035	MF	1.07	\$5.44	365170039	MF	1.64	\$5.72	365170040	MF	0.99	\$5.40
365170041	R1	2.24	\$6.02	365170043	MF	0.86	\$5.34	365170048	MF	0.00	\$5.26
365170049	MF	0.62	\$5.26	365170051	R1	1.08	\$5.44	365170052	MF	0.97	\$5.40
365170053	R1	0.64	\$5.22	365170054	MR	0.97	\$5.40	365170055	R1	0.88	\$5.34
365170056	R1	0.77	\$5.30	365170057	MF	0.42	\$5.12	365170058	R1	0.99	\$5.40
365180004	MY	8.98	\$2.24	365180008	YY	4.26	\$1.06	365180010	R1	1.52	\$5.66
365180011	YR	2.41	\$0.60	365180013	MR	2.47	\$6.14	365180015	YY	10.49	\$2.62
365190009	YR	8.19	\$2.04	365200003	MF	1.05	\$5.44	365200013	R1	1.43	\$5.62
365200016	YY	22.71	\$5.66	365200017	R1	2.45	\$6.14	365200018	R1	2.31	\$6.06
365200019	R1	3.24	\$6.34	365200024	YR	8.23	\$2.04	365200025	R1	0.62	\$5.22
365200029	YR	8.90	\$2.22	365200030	R1	10.00	\$8.04	365210002	YY	80.00	\$20.00
365210003	YY	12.46	\$3.10	365210004	YY	22.23	\$5.54	365210005	YY	5.00	\$1.24
365210010	YS	80.00	\$20.00	365210011	YY	40.00	\$10.00	365210012	AY	40.00	\$10.00
365210016	YY	20.00	\$5.00	365210041	R1	2.70	\$6.20	365210042	R1	5.00	\$6.78
365210043	YS	9.06	\$2.26	365220001	YR	2.56	\$0.64	365220002	YR	2.52	\$0.62
365220003	R1	2.54	\$6.16	365220004	R1	2.64	\$6.20	365220005	R1	1.86	\$5.84
365220006	R1	2.62	\$6.18	365220007	R1	2.56	\$6.18	365220008	R1	2.50	\$6.16
365220009	R1	3.68	\$6.46	365220010	YY	2.54	\$0.62	365220011	R1	2.55	\$6.16
365220012	R1	2.59	\$6.18	365220013	R1	2.63	\$6.18	365220014	YY	2.59	\$0.64
365220015	YY	2.93	\$0.72	365220016	R1	2.97	\$6.28	365220017	YR	2.59	\$0.64
365220018	R1	2.62	\$6.18	365220019	R2	2.64	\$6.20	365220020	R1	2.56	\$6.18

ASSESSMENT ROLL
FISCAL YEAR 2015-2016

RIVERSIDE COUNTY FLOOD CONTROL
ELSINORE VALLEY BENEFIT ASSESSMENT DISTRICT (ZONE 3)
FUND NO. 68-1363

APN	Use	Acres	Levy	APN	Use	Acres	Levy	APN	Use	Acres	Levy
365220021	R1	2.55	\$6.16	365220022	R1	2.62	\$6.18	365220023	YR	2.62	\$0.64
365220024	YR	2.52	\$0.62	365220025	R1	2.55	\$6.16	365220026	YY	2.62	\$0.64
365220027	R1	10.45	\$8.14	365230001	AY	80.00	\$20.00	365230005	YR	19.88	\$4.96
365230006	YR	19.88	\$4.96	365230007	YR	40.48	\$10.12	365230009	YR	4.76	\$1.18
365230011	YR	19.53	\$4.88	365230012	R1	12.66	\$8.70	365230013	YR	38.74	\$9.68
365240002	YY	2.54	\$0.62	365240003	YY	2.53	\$0.62	365240004	R1	2.53	\$6.16
365250012	MF	20.72	\$10.72	365250014	AY	20.31	\$5.06	365250019	MF	5.56	\$6.92
365250021	MF	4.01	\$6.54	365250022	MF	5.15	\$6.82	365250023	MO	9.73	\$7.96
365250024	YR	4.74	\$1.18	365250027	R1	4.63	\$6.68	365250028	R1	4.47	\$6.64
365250029	MF	4.76	\$6.72	365250030	MF	4.68	\$6.70	365250031	MO	4.17	\$6.58
365250032	MF	5.96	\$7.02	365250033	MO	6.76	\$7.22	365250034	R1	6.46	\$7.14
365250035	MO	12.45	\$8.64	365250036	MF	5.48	\$6.90	365250037	R1	6.31	\$7.10
365250038	MF	10.37	\$8.12	365250039	R1	8.72	\$7.72	365250040	AY	9.10	\$2.26
365250041	YR	5.44	\$1.36	365250042	YR	4.81	\$1.20	365250043	YR	5.22	\$1.30
365250044	MF	7.31	\$7.36	365250045	MF	4.75	\$6.72	365250046	MR	4.39	\$6.62
365250047	MR	9.90	\$8.00	365250048	R1	9.69	\$7.96	365250049	R1	10.53	\$8.16
365250050	YR	4.76	\$1.18	365250051	YR	3.49	\$0.86	365250052	YR	4.41	\$1.10
365250053	YR	6.49	\$1.62	365250055	MF	4.65	\$6.70	365250056	MF	4.55	\$6.66
365250057	YR	7.47	\$1.86	365250058	YR	5.41	\$1.34	365250059	MF	5.33	\$6.86
365250060	YY	10.00	\$2.50	365250062	YY	5.22	\$1.30	365250063	RM	4.07	\$6.54
365270017	YY	4.55	\$1.12	365270018	YY	9.54	\$2.38	365270028	YR	4.99	\$1.24
365270029	YR	4.95	\$1.22	365270033	MF	1.64	\$5.72	365270034	R1	2.71	\$6.20
365270041	R1	9.18	\$7.82	365270043	YR	13.30	\$3.32	365270044	AY	9.40	\$2.34
365270045	YR	7.27	\$1.80	365270047	R1	12.63	\$8.68	365270048	AY	15.49	\$3.86
365270051	R1	4.64	\$6.70	365270052	YY	4.53	\$1.12	365270053	YR	30.89	\$7.72
365270058	AY	15.33	\$3.82	365270059	YR	4.49	\$1.12	365270069	R1	9.06	\$7.80
365270076	R1	4.92	\$6.76	365270078	R1	5.02	\$6.78	365270079	R1	4.59	\$6.68
365270081	R1	2.95	\$6.26	365270083	R2	4.32	\$6.62	365270085	R1	8.84	\$7.74
365270088	R1	9.71	\$7.96	365270093	R1	10.16	\$8.08	365270094	YY	4.05	\$1.00
365270095	R1	13.53	\$8.92	365280003	C1	0.59	\$35.40	365280005	C1	1.38	\$82.80
365280006	C1	1.76	\$105.60	365280008	C1	1.21	\$72.60	365280009	C1	1.32	\$79.20
365280010	C1	0.37	\$22.20	365280011	C1	0.08	\$4.80	365280016	C1	1.05	\$63.00
365280017	C1	1.55	\$93.00	365280018	C1	0.88	\$52.80	365280019	C1	4.09	\$245.40
365280020	C1	0.51	\$30.60	365280021	CA	0.71	\$31.94	365280022	CY	7.31	\$1.82
366021002	R1	0.20	\$5.00	366021003	R1	0.23	\$5.02	366021005	R2	0.73	\$5.28
366021006	R1	0.76	\$5.26	366021007	CR	0.79	\$5.26	366021008	R1	0.32	\$5.06
366021009	R1	0.63	\$5.22	366021011	MF	0.37	\$5.10	366021012	C1	0.29	\$17.40
366022001	R1	0.65	\$5.26	366022002	MF	0.72	\$21.60	366022003	R1	0.73	\$5.26
366022004	MF	0.73	\$5.26	366022005	MR	0.36	\$5.08	366022006	MR	0.36	\$5.08
366022007	MO	0.16	\$4.80	366022008	R1	1.07	\$5.44	366022009	MF	0.95	\$5.26
366022010	R1	0.95	\$5.26	366023001	R1	1.28	\$5.54	366023002	CA	0.00	\$37.88
366023004	R1	0.14	\$4.20	366023008	MR	0.78	\$5.26	366023009	MF	0.76	\$5.26
366024001	R1	0.25	\$5.04	366024002	MF	0.25	\$5.04	366024003	R1	0.25	\$5.04
366024005	MR	0.25	\$5.04	366024006	MR	0.25	\$5.04	366024007	MR	0.26	\$5.04
366024008	MF	0.26	\$5.04	366024011	MR	1.45	\$5.64	366024013	R1	0.24	\$5.02
366024014	MF	0.24	\$5.02	366024015	R1	0.25	\$5.04	366024016	MO	0.23	\$5.02
366031001	R1	0.86	\$5.26	366031002	R1	0.44	\$5.26	366031003	MF	0.76	\$5.26
366032001	R1	0.37	\$5.10	366032002	R1	0.21	\$5.02	366032003	R1	0.21	\$5.02
366032005	MF	0.19	\$5.00	366032006	R1	0.19	\$5.00	366032007	R1	0.18	\$5.00
366032008	R1	0.18	\$5.00	366032009	MR	0.19	\$5.00	366032010	MF	0.19	\$5.00

ASSESSMENT ROLL

FISCAL YEAR 2015-2016

**RIVERSIDE COUNTY FLOOD CONTROL
ELSINORE VALLEY BENEFIT ASSESSMENT DISTRICT (ZONE 3)**

FUND NO. 68-1363

APN	Use	Acres	Levy	APN	Use	Acres	Levy	APN	Use	Acres	Levy
366032011	MO	0.18	\$5.00	366032012	MO	0.18	\$5.00	366033001	C1	1.01	\$60.60
366033004	MO	0.64	\$5.22	366033005	R1	0.20	\$5.00	366033006	MR	0.20	\$5.00
366033007	MO	0.20	\$5.00	366033008	MF	0.68	\$5.24	366033009	CR	0.49	\$5.16
366033016	R1	0.71	\$5.26	366033020	C1	0.80	\$48.00	366033021	C1	0.77	\$46.20
366033022	MF	0.58	\$5.26	366033023	MO	0.45	\$5.14	366033026	C1	2.46	\$147.60
366033027	C1	1.35	\$81.00	366041001	MR	0.22	\$5.02	366041002	MR	0.22	\$5.02
366041003	MR	0.22	\$5.02	366041004	MR	0.22	\$5.02	366041005	MF	0.22	\$5.02
366041006	MO	0.25	\$5.04	366041011	MR	0.21	\$5.02	366041012	MO	0.20	\$5.00
366041013	MO	0.20	\$5.00	366041015	MR	0.24	\$5.02	366041016	MR	0.60	\$5.20
366041018	MF	0.20	\$5.00	366041019	MR	0.20	\$5.00	366041020	MF	0.25	\$5.04
366041021	MO	0.24	\$5.02	366041022	MO	0.19	\$5.00	366041023	MF	0.25	\$5.04
366041024	R1	4.47	\$6.64	366041025	R2	0.91	\$5.36	366041026	MF	0.23	\$5.02
366041027	MF	0.23	\$5.02	366041029	MR	0.47	\$5.14	366041030	MF	0.19	\$5.00
366041031	MF	0.22	\$5.26	366041032	MR	0.50	\$5.26	366041034	R1	0.34	\$5.08
366041035	MF	0.26	\$5.04	366041036	MO	0.08	\$2.40	366041037	MO	0.37	\$5.26
366041038	R1	0.38	\$5.26	366041039	MF	0.27	\$5.04	366041040	MF	0.29	\$5.06
366041042	R1	0.27	\$5.04	366041044	MF	0.91	\$5.26	366041045	MO	0.91	\$5.26
366041046	R2	0.91	\$5.36	366041047	MR	0.29	\$5.06	366041048	MR	0.23	\$5.02
366041049	MF	0.22	\$5.02	366050001	R1	0.46	\$5.26	366050002	YY	4.78	\$1.18
366050003	YY	3.79	\$0.94	366050004	MF	3.79	\$6.48	366050005	MF	0.37	\$5.10
366050006	MF	0.18	\$5.00	366050007	MR	0.18	\$5.00	366050008	MO	0.18	\$5.00
366050009	MO	0.18	\$5.00	366050010	MR	0.18	\$5.00	366050011	MR	0.19	\$5.00
366050012	MO	0.18	\$5.26	366050013	MR	0.16	\$4.80	366050014	MR	0.42	\$5.12
366050015	MO	0.20	\$5.00	366050016	MF	0.20	\$5.00	366050017	MF	0.20	\$5.00
366050018	MR	0.20	\$5.00	366050019	MF	0.40	\$5.10	366050020	MF	0.21	\$5.02
366050021	MR	0.17	\$5.00	366050022	R1	1.40	\$5.60	366050024	R1	0.58	\$5.20
366050025	MF	0.50	\$5.16	366060001	MF	0.50	\$5.16	366060002	MF	0.50	\$5.16
366060003	R1	1.00	\$5.40	366060010	R1	5.64	\$6.94	366060012	MF	0.44	\$5.12
366060013	MF	0.55	\$5.18	366060014	MF	0.54	\$5.18	366060015	MF	0.54	\$5.18
366060016	MF	0.54	\$5.18	366060017	MF	0.70	\$5.26	366060018	MR	0.70	\$5.26
366060020	MF	0.69	\$5.26	366060023	MO	0.50	\$5.16	366060024	MO	0.56	\$5.18
366060025	MF	0.50	\$5.16	366060026	MF	1.29	\$5.56	366060027	MF	1.30	\$5.56
366060028	MF	1.22	\$5.52	366070001	R1	2.00	\$5.90	366070008	R1	0.80	\$5.30
366070009	R1	0.66	\$5.24	366070011	MO	1.82	\$5.82	366081001	MR	0.53	\$5.26
366081006	R1	0.69	\$5.26	366081007	R1	0.39	\$5.10	366083004	MO	0.35	\$5.08
366083005	MF	0.45	\$5.14	366083006	MF	0.24	\$5.02	366083007	MR	0.33	\$5.26
366083008	MF	0.26	\$5.26	366083009	MO	0.25	\$5.26	366083010	MR	0.23	\$5.26
366083012	MF	0.22	\$5.02	366083013	MF	0.15	\$4.50	366083014	MF	0.37	\$5.10
366084004	MR	0.51	\$5.26	366084008	MO	0.34	\$5.26	366084009	MR	0.22	\$5.26
366084010	MF	0.18	\$5.26	366084012	MF	0.89	\$5.26	366084013	R1	1.75	\$5.78
366091001	R1	0.84	\$5.26	366091002	R1	0.84	\$5.26	366091003	MO	0.40	\$5.26
366091004	R1	0.83	\$5.26	366091005	R1	0.21	\$5.02	366091006	MR	0.21	\$5.02
366091007	MF	0.21	\$5.02	366091008	R1	0.20	\$5.00	366091010	R1	0.27	\$5.26
366091029	MR	0.63	\$5.22	366091030	R1	0.43	\$5.12	366091032	MF	0.30	\$5.06
366091033	R1	0.35	\$5.08	366092016	C1	3.07	\$138.14	366101001	R1	0.63	\$5.26
366101002	MO	0.20	\$5.26	366101003	MF	0.86	\$5.26	366101004	MF	0.85	\$5.26
366101005	MR	0.85	\$5.26	366101006	R1	0.00	\$5.26	366101007	MF	0.21	\$5.26
366101008	R1	0.64	\$5.26	366101011	MF	0.84	\$5.26	366101012	MO	0.18	\$5.00
366101013	MF	0.18	\$5.00	366101014	MF	0.18	\$5.00	366101015	MR	0.18	\$5.00
366101017	MO	0.49	\$5.16	366101018	MO	0.49	\$5.16	366101019	MF	0.55	\$5.18

ASSESSMENT ROLL
FISCAL YEAR 2015-2016

RIVERSIDE COUNTY FLOOD CONTROL
ELSINORE VALLEY BENEFIT ASSESSMENT DISTRICT (ZONE 3)
FUND NO. 68-1363

APN	Use	Acres	Levy	APN	Use	Acres	Levy	APN	Use	Acres	Levy
366102002	R1	0.47	\$5.26	366102003	MR	0.69	\$5.26	366102004	MO	0.88	\$5.26
366102005	R1	0.40	\$5.26	366102006	R1	0.19	\$5.26	366102007	MF	0.30	\$5.26
366102008	MF	0.36	\$5.26	366102009	MR	0.26	\$5.04	366111001	R1	0.34	\$5.26
366111002	MF	0.25	\$5.26	366111003	R1	0.24	\$5.26	366111004	MF	0.86	\$5.26
366111005	R1	0.85	\$5.26	366111006	R1	0.85	\$5.26	366111007	R1	0.85	\$5.26
366111008	MF	0.85	\$5.26	366111009	MF	0.83	\$5.26	366111010	R2	0.83	\$5.26
366111011	MO	0.83	\$5.26	366111012	MF	0.83	\$5.26	366112001	R1	0.29	\$5.26
366112002	R1	0.28	\$5.26	366112003	MO	0.88	\$5.26	366112004	R1	0.44	\$5.26
366112005	MF	0.14	\$4.20	366112006	MF	0.88	\$5.26	366112008	MF	0.85	\$5.26
366112013	R2	0.44	\$5.26	366112015	R1	0.16	\$5.04	366112016	MR	0.87	\$5.34
366112017	MF	0.72	\$5.26	366120003	MR	9.70	\$7.96	366120004	C1	6.68	\$7.20
366120008	MR	0.28	\$5.04	366120009	MR	0.64	\$5.22	366120016	MF	1.00	\$5.40
366120017	MF	1.00	\$5.40	366120021	MF	6.60	\$7.18	366120022	MO	1.00	\$5.40
366120027	R1	1.46	\$5.64	366120028	R1	4.90	\$6.76	366120037	MO	0.61	\$5.22
366120045	YR	3.75	\$0.92	366120048	R1	0.54	\$5.18	366130005	R1	0.25	\$5.04
366130007	MF	0.39	\$5.26	366130008	MR	0.20	\$5.00	366130009	MO	0.20	\$5.00
366130010	MF	0.20	\$5.00	366130011	MR	0.20	\$5.26	366130012	MO	0.39	\$5.10
366130013	MO	0.20	\$5.00	366130014	MF	0.20	\$5.00	366130015	MR	0.20	\$5.00
366130016	MO	0.20	\$5.00	366130017	MO	0.67	\$5.24	366130021	R1	0.90	\$5.36
366130029	R1	0.75	\$5.28	366130036	R1	1.57	\$5.70	366130037	R1	0.62	\$5.22
366130038	R1	0.44	\$5.12	366130039	C1	2.89	\$11.24	366130040	CY	4.57	\$1.14
366130045	R1	0.94	\$5.76	366140005	YR	9.28	\$2.32	366140006	R1	0.34	\$5.26
366140008	C1	0.93	\$55.80	366140011	C1	1.45	\$45.98	366140013	CR	0.88	\$5.34
366140014	CR	3.66	\$6.44	366150003	MO	1.99	\$5.90	366150004	R1	1.94	\$5.88
366150005	MF	0.37	\$5.10	366150006	MO	0.19	\$5.00	366150007	MR	0.19	\$5.00
366150008	MR	0.19	\$5.00	366150009	MO	0.19	\$5.00	366150010	MR	0.19	\$5.00
366150011	MF	0.19	\$5.00	366150012	MO	0.48	\$5.14	366150013	MO	0.25	\$5.04
366150014	MF	0.25	\$5.04	366150015	MF	0.19	\$5.00	366150016	MR	0.19	\$5.00
366150017	MO	0.19	\$5.00	366150018	MR	0.26	\$5.04	366150019	MR	0.18	\$5.00
366150020	MR	0.18	\$5.00	366150021	MF	0.21	\$5.02	366150022	MO	0.17	\$5.00
366150027	MF	1.89	\$5.86	366150028	MF	1.00	\$5.40	366150029	MF	0.55	\$5.18
366150030	MO	0.50	\$5.16	366150035	MF	0.51	\$5.16	366150036	MO	0.52	\$5.16
366160005	MF	0.89	\$5.26	366160007	R1	0.90	\$5.36	366160009	R1	0.89	\$5.36
366160015	R1	0.29	\$5.06	366160020	R1	1.42	\$5.62	366160033	MO	0.49	\$5.16
366160034	MF	0.54	\$5.18	366160035	MF	0.48	\$5.14	366160036	MF	0.56	\$5.18
366160037	MO	1.88	\$5.84	366160038	C1	1.88	\$59.60	366160039	MR	1.88	\$5.84
366160040	R1	1.88	\$5.84	366160041	MO	0.53	\$5.18	366160042	MF	0.52	\$5.16
366160043	MF	0.52	\$5.16	366160044	MF	0.68	\$5.24	366160045	MF	0.61	\$5.22
366160046	MO	0.64	\$5.22	366160047	MF	0.68	\$5.24	366160048	MR	0.69	\$5.26
366160052	MO	0.71	\$5.26	366160053	MF	0.53	\$5.18	366160063	MO	0.64	\$5.22
366160064	MF	0.43	\$5.12	366160065	R1	0.89	\$5.36	366160066	C1	0.73	\$43.80
366160067	C1	0.72	\$43.20	366160068	MO	0.87	\$5.34	366160070	C1	1.01	\$60.60
366160071	MO	0.83	\$5.32	366160075	C1	2.83	\$169.80	366160076	MF	6.54	\$7.16
366160077	MF	0.96	\$5.38	366170003	R1	0.67	\$5.26	366170005	R1	0.35	\$5.26
366170022	R2	0.58	\$5.20	366170023	MR	0.58	\$5.20	366170024	MR	0.58	\$5.20
366170025	MF	0.58	\$5.20	366170027	R1	0.56	\$5.18	366170029	R1	0.86	\$5.34
366170031	MF	0.86	\$5.34	366170032	R1	0.47	\$5.26	366170033	MR	0.57	\$5.26
366170035	MF	0.56	\$5.18	366170036	MR	0.57	\$5.20	366170037	MF	0.57	\$5.20
366170038	R1	0.57	\$5.20	366170039	MR	0.56	\$5.18	366170040	MF	0.56	\$5.18
366170041	MR	0.56	\$5.18	366170058	CX	8.33	\$159.14	366181001	R1	0.16	\$4.40

ASSESSMENT ROLL
FISCAL YEAR 2015-2016

RIVERSIDE COUNTY FLOOD CONTROL
ELSINORE VALLEY BENEFIT ASSESSMENT DISTRICT (ZONE 3)
FUND NO. 68-1363

APN	Use	Acres	Levy	APN	Use	Acres	Levy	APN	Use	Acres	Levy
366181002	R1	0.17	\$5.36	366181003	R1	0.17	\$5.36	366181004	R1	0.17	\$5.36
366181005	R1	0.17	\$5.36	366181006	R1	0.16	\$5.36	366181007	R1	0.17	\$5.36
366181008	R1	0.17	\$5.36	366181009	R1	0.17	\$5.36	366181010	R1	0.13	\$5.36
366181011	R1	0.17	\$5.36	366181012	R1	0.17	\$5.36	366181013	R1	0.17	\$5.36
366181014	R1	0.17	\$5.36	366181015	R1	0.17	\$5.36	366181016	R1	0.16	\$5.04
366181017	R1	0.17	\$5.26	366181018	R1	0.17	\$5.26	366181019	R1	0.17	\$5.26
366181020	R1	0.16	\$5.26	366181021	R1	0.16	\$5.04	366181022	R1	0.17	\$5.04
366181023	R1	0.17	\$5.36	366181024	R1	0.17	\$5.36	366181025	R1	0.17	\$5.36
366181026	R1	0.00	\$5.36	366181027	R1	0.17	\$5.36	366182001	MR	0.98	\$5.40
366182002	MR	0.64	\$5.22	366182010	MR	0.18	\$5.00	366182011	MF	0.18	\$5.00
366182013	MO	0.37	\$5.10	366182014	MF	1.04	\$5.42	366182015	MO	0.46	\$5.14
366182016	MF	0.19	\$5.00	366182017	MF	0.19	\$5.00	366182018	MF	0.19	\$5.00
366182019	MF	0.19	\$5.00	366182020	MF	0.19	\$5.00	366182021	MF	0.29	\$5.06
366182024	MF	0.29	\$5.06	366182025	MO	0.19	\$5.00	366182026	MO	0.19	\$5.00
366182027	MR	0.19	\$5.00	366182028	MR	0.19	\$5.00	366182029	MF	0.19	\$5.00
366182030	MF	0.28	\$5.04	366182031	MF	0.16	\$5.04	366182032	MR	0.16	\$5.36
366182033	MF	0.17	\$5.36	366182034	MR	0.17	\$5.36	366182035	MF	0.16	\$5.36
366182036	MR	0.16	\$5.36	366182037	MF	0.16	\$5.04	366182038	MR	0.16	\$5.26
366182039	MR	0.24	\$5.26	366182040	MR	0.21	\$5.26	366182041	MR	0.17	\$5.26
366182042	MF	0.17	\$5.26	366182043	MR	0.17	\$5.04	366182044	MR	0.16	\$5.36
366182045	MO	0.17	\$5.36	366182046	MR	0.16	\$5.36	366182047	MO	0.16	\$5.36
366182048	MR	0.15	\$5.04	366182055	MO	0.22	\$5.02	366182056	MO	0.22	\$5.02
366182058	MO	0.19	\$5.00	366182059	MR	0.22	\$5.02	366182060	MR	0.23	\$5.02
366182061	MO	0.17	\$5.00	366182062	MR	0.17	\$5.00	366182063	MF	0.66	\$5.24
366182066	R1	0.25	\$5.04	366190006	R2	0.24	\$5.02	366190007	MR	0.00	\$5.26
366190010	MR	0.21	\$5.26	366190013	MR	0.23	\$5.26	366190014	MR	0.23	\$5.26
366190015	MF	0.23	\$5.26	366190016	MR	0.27	\$5.26	366190017	MO	0.27	\$5.26
366190018	MF	0.28	\$5.04	366190019	MF	0.28	\$5.04	366190020	MO	0.28	\$5.04
366190026	MO	0.21	\$5.02	366190027	MF	0.21	\$5.02	366190028	MO	0.23	\$5.02
366190029	MR	0.24	\$5.02	366190030	MO	0.21	\$5.02	366190031	MR	0.21	\$5.02
366190032	MF	0.23	\$5.02	366190034	MR	0.25	\$5.04	366190035	MF	0.22	\$5.02
366190036	MF	0.22	\$5.02	366190037	MO	0.22	\$5.02	366190041	R1	0.91	\$5.36
366190042	MO	1.06	\$5.44	366190043	R1	0.78	\$5.30	366190044	MF	0.81	\$5.32
366190045	MF	0.89	\$5.36	366190046	MR	0.65	\$5.24	366190047	MR	0.43	\$5.12
366190051	MF	0.44	\$5.12	366190052	MO	0.49	\$5.26	366190054	MO	0.31	\$5.06
366190055	MO	0.24	\$5.26	366190057	MF	0.20	\$5.00	366190058	MF	0.20	\$5.00
366200007	R1	0.17	\$5.36	366200008	R1	0.18	\$5.36	366200019	MR	0.65	\$5.24
366200020	R1	0.43	\$5.12	366200022	MR	0.22	\$5.02	366200023	MR	0.22	\$5.02
366200024	MF	0.22	\$5.02	366200025	MR	0.22	\$5.02	366200026	MO	1.22	\$5.52
366200027	MR	0.74	\$5.28	366200028	MF	1.17	\$5.50	366200029	MF	1.17	\$5.50
366200030	MF	0.75	\$5.28	366200032	MR	0.87	\$5.34	366200033	MF	0.87	\$5.34
366200034	MR	0.30	\$5.06	366200036	MF	0.62	\$5.22	366200038	MR	0.28	\$5.04
366200039	MS	0.08	\$2.40	366200040	MF	1.34	\$5.58	366210002	R1	1.15	\$5.48
366210008	MF	0.82	\$5.32	366210009	YS	1.08	\$5.44	366210010	R1	0.44	\$5.26
366210012	MO	4.67	\$6.70	366210018	MF	0.50	\$5.16	366210019	MF	0.50	\$5.16
366210020	MF	0.50	\$5.16	366210032	MF	0.75	\$5.28	366210033	R1	0.75	\$5.28
366210034	MR	0.75	\$5.28	366210038	MF	2.21	\$6.02	366210046	MF	0.74	\$5.28
366210049	MR	2.84	\$0.70	366210050	MO	1.44	\$5.62	366210051	MR	1.45	\$5.64
366210052	CI	1.45	\$87.00	366210053	MO	1.16	\$5.48	366210054	R2	1.11	\$5.46
366230002	YY	7.91	\$1.96	366230004	YY	6.04	\$1.50	366230006	MR	0.93	\$5.26

ASSESSMENT ROLL
FISCAL YEAR 2015-2016

RIVERSIDE COUNTY FLOOD CONTROL
ELSINORE VALLEY BENEFIT ASSESSMENT DISTRICT (ZONE 3)
FUND NO. 68-1363

APN	Use	Acres	Levy	APN	Use	Acres	Levy	APN	Use	Acres	Levy
366230007	MF	0.40	\$5.10	366230008	MF	2.48	\$6.14	366230009	MR	0.46	\$5.14
366230010	R1	2.36	\$6.08	366230011	R1	2.75	\$6.22	366230012	MF	0.73	\$5.26
366230013	R1	0.69	\$5.26	366230014	R1	0.57	\$5.20	366230018	MR	0.55	\$5.26
366230019	MR	0.16	\$4.80	366230022	R1	12.83	\$8.74	366230025	MR	0.51	\$5.16
366230027	R1	2.00	\$5.90	366230029	MR	1.67	\$5.74	366230031	MF	1.71	\$5.76
366230032	R1	1.38	\$5.60	366230033	MF	1.04	\$5.42	366230034	MO	0.81	\$5.32
366230036	MR	0.56	\$5.18	366230037	MF	0.56	\$5.18	366230038	R1	0.71	\$5.26
366230039	R1	2.50	\$6.16	366230040	MF	0.44	\$5.12	366230041	R1	0.45	\$5.14
366230046	YY	2.79	\$0.68	366230048	MF	2.27	\$6.04	366230049	R1	3.23	\$6.34
366240002	MP	2.80	\$6.24	366240003	R1	2.00	\$5.90	366240004	R2	7.16	\$7.32
366240007	R1	1.10	\$5.46	366240008	R1	1.05	\$5.44	366240009	R1	1.10	\$5.46
366240012	R1	2.70	\$6.20	366240013	R1	0.75	\$5.26	366240014	R1	1.62	\$5.72
366240026	R1	2.83	\$6.24	366240027	R1	5.86	\$7.00	366240029	MF	2.24	\$6.02
366240032	R1	0.91	\$5.36	366240037	R1	0.60	\$5.20	366240042	MF	1.54	\$5.68
366240043	MF	1.10	\$5.46	366240044	MR	1.14	\$5.48	366240045	R2	1.07	\$5.44
366240056	R1	1.00	\$5.40	366240057	R1	1.00	\$5.40	366240058	R1	1.00	\$5.40
366240059	R1	2.06	\$5.94	366240060	MF	0.99	\$5.40	366240061	MF	0.88	\$5.34
366240062	MF	0.88	\$5.34	366240066	R1	0.92	\$5.36	366240076	MF	1.06	\$5.44
366240077	R1	1.00	\$5.40	366240078	R1	0.50	\$5.16	366240079	R1	1.41	\$5.62
366240080	MF	0.53	\$5.18	366240081	R1	0.58	\$5.20	366240082	R1	1.12	\$5.46
366240084	MF	1.29	\$5.86	366250001	AY	40.00	\$10.00	366250007	R1	2.26	\$6.04
366250015	R1	1.65	\$5.74	366250020	R1	1.83	\$5.82	366250021	R1	1.34	\$5.58
366250024	R1	4.26	\$6.60	366250026	R2	5.42	\$6.88	366260001	MF	1.10	\$5.46
366260002	R1	0.50	\$5.16	366260003	MO	1.06	\$5.44	366260008	MR	0.81	\$5.32
366260013	MR	1.09	\$5.46	366260014	MF	1.48	\$5.64	366260015	MF	0.69	\$5.26
366260017	MO	0.69	\$5.26	366260021	MO	0.51	\$5.16	366260023	MF	0.92	\$5.36
366260026	MF	0.16	\$4.80	366260027	MO	0.16	\$4.80	366260028	MR	0.16	\$4.80
366260029	MO	0.17	\$5.00	366260030	MF	0.33	\$5.08	366260031	MF	0.33	\$5.08
366260032	R1	0.21	\$5.02	366260033	R1	0.41	\$5.12	366260037	MF	0.43	\$5.12
366260038	MR	0.43	\$5.12	366260039	MF	0.43	\$5.12	366260040	MO	0.43	\$5.12
366260042	MR	0.50	\$5.16	366260043	MO	0.30	\$5.06	366260044	MF	0.30	\$5.06
366260048	MO	0.47	\$5.14	366260049	MR	0.33	\$5.08	366260050	MR	0.83	\$5.32
366260051	MF	1.24	\$5.52	366270001	MF	0.24	\$5.02	366270002	MR	0.24	\$5.02
366270003	MR	0.24	\$5.02	366270004	MO	0.24	\$5.02	366270005	MF	0.24	\$5.02
366270006	MF	0.24	\$5.02	366270007	MO	0.24	\$5.02	366270008	MR	0.24	\$5.02
366270009	MF	0.60	\$5.20	366270011	MO	0.45	\$5.14	366270012	MO	0.23	\$5.02
366270013	R1	0.23	\$5.02	366270014	MR	0.23	\$5.02	366270015	MF	0.23	\$5.02
366270016	MR	0.23	\$5.02	366270017	MR	0.23	\$5.02	366270018	MR	0.23	\$5.02
366270019	MO	0.23	\$5.02	366270023	MO	0.25	\$5.04	366270024	MR	0.24	\$5.02
366270028	MO	0.49	\$5.16	366270031	MO	2.36	\$6.08	366270032	MF	0.71	\$5.26
366270033	MF	0.71	\$5.26	366270034	MO	0.70	\$5.26	366270035	MF	0.70	\$5.26
366270036	MF	0.76	\$5.28	366270037	MF	0.78	\$5.30	366280002	MF	0.74	\$5.28
366280004	MR	0.24	\$5.02	366280005	MR	0.24	\$5.02	366280006	MO	0.24	\$5.02
366280007	MR	0.24	\$5.02	366280008	MO	0.22	\$5.02	366280009	R1	0.28	\$5.04
366280010	MR	0.42	\$5.12	366280011	MR	0.20	\$5.00	366280012	MR	0.20	\$5.00
366280013	MF	0.25	\$5.04	366280014	MO	0.29	\$5.06	366280015	MO	0.28	\$5.04
366280016	MR	0.31	\$5.06	366280028	C1	1.20	\$72.00	366280031	MR	0.56	\$5.18
366290008	C1	6.14	\$7.44	366290010	C1	1.13	\$67.80	366300001	YR	3.06	\$0.76
366300025	MO	1.31	\$5.56	366300026	MR	1.31	\$5.56	366300035	R1	2.28	\$6.04
366300044	YS	2.41	\$0.60	366300045	MF	2.84	\$6.24	366300046	MR	1.84	\$5.82

ASSESSMENT ROLL
FISCAL YEAR 2015-2016

RIVERSIDE COUNTY FLOOD CONTROL
ELSINORE VALLEY BENEFIT ASSESSMENT DISTRICT (ZONE 3)
FUND NO. 68-1363

APN	Use	Acres	Levy	APN	Use	Acres	Levy	APN	Use	Acres	Levy
366300049	MF	0.50	\$5.16	366300051	MO	1.08	\$5.44	366300053	AC	4.18	\$2.08
366300073	CY	2.75	\$0.68	366300080	C1	9.36	\$561.60	366330001	MF	0.18	\$5.26
366330002	MF	0.18	\$5.26	366330003	MF	0.18	\$5.26	366330004	MF	0.18	\$5.26
366330005	MF	0.18	\$5.26	366330006	MO	0.18	\$5.26	366330007	MF	0.18	\$5.26
366330008	MF	0.18	\$5.26	366330009	YR	8.11	\$2.02	366330012	R1	2.38	\$6.10
366330013	MF	2.38	\$6.10	366330014	R1	1.06	\$5.44	366330015	MR	1.10	\$5.46
366341001	R1	1.27	\$5.54	366341002	R1	0.48	\$5.14	366341003	R1	0.47	\$5.14
366341004	R1	0.47	\$5.14	366341005	R1	0.46	\$5.14	366341006	R1	0.46	\$5.14
366341007	R1	0.47	\$5.14	366341008	R1	0.73	\$5.28	366342001	R1	0.46	\$5.14
366342002	R1	0.46	\$5.14	366342003	R1	0.47	\$5.14	366342004	R1	0.46	\$5.14
366342005	R1	0.46	\$5.14	366342006	R1	0.46	\$5.14	366342007	R1	0.46	\$5.14
366342008	R1	0.47	\$5.14	366342009	R1	0.50	\$5.16	366342010	R1	0.48	\$5.14
366342011	R1	0.47	\$5.14	366342012	R1	0.49	\$5.16	366351001	R1	0.55	\$5.18
366351002	R1	0.49	\$5.16	366351003	R1	0.46	\$5.14	366351004	R1	0.46	\$5.14
366351005	R1	0.46	\$5.14	366351006	R1	0.46	\$5.14	366351007	R1	0.46	\$5.14
366351008	R1	0.46	\$5.14	366351009	R1	0.46	\$5.14	366351010	R1	0.46	\$5.14
366351011	R1	0.46	\$5.14	366351012	R1	0.46	\$5.14	366351013	R1	0.47	\$5.14
366351014	R1	0.98	\$5.40	366351015	R1	1.06	\$5.44	366351016	R1	0.47	\$5.14
366351017	R1	0.46	\$5.14	366351018	R1	0.46	\$5.14	366351019	R1	0.46	\$5.14
366351020	R1	0.46	\$5.14	366351021	R1	0.46	\$5.14	366352001	R1	0.46	\$5.14
366352002	R1	0.46	\$5.14	366352003	R1	0.46	\$5.14	366352004	R1	0.46	\$5.14
366352005	R1	0.46	\$5.14	366352006	R1	0.48	\$5.14	366352007	R1	0.48	\$5.14
366352008	R1	0.46	\$5.14	366352009	R1	0.46	\$5.14	366352010	R1	0.46	\$5.14
366352011	R1	0.46	\$5.14	366352012	R1	0.46	\$5.14	366353001	R1	0.60	\$5.20
366353002	R1	0.49	\$5.16	366353003	R1	0.46	\$5.14	366353004	R1	0.46	\$5.14
366353005	R1	0.46	\$5.14	366353006	R1	0.46	\$5.14	366353007	R1	0.46	\$5.14
366353008	R1	0.46	\$5.14	366353009	R1	0.46	\$5.14	366353010	R1	0.46	\$5.14
366353011	R1	0.49	\$5.16	366361001	R1	0.62	\$5.22	366361002	R1	0.63	\$5.22
366361003	R1	0.53	\$5.18	366361004	R1	0.49	\$5.16	366361005	R1	0.53	\$5.18
366361006	R1	0.53	\$5.18	366361007	R1	0.51	\$5.16	366361008	R1	0.63	\$5.22
366362001	R1	0.46	\$5.14	366362002	R1	0.48	\$5.14	366362003	R1	0.53	\$5.18
366362004	R1	0.53	\$5.18	366362005	R1	0.46	\$5.14	366362006	R1	0.46	\$5.14
366362007	R1	0.46	\$5.14	366362008	R1	0.46	\$5.14	366362009	R1	0.46	\$5.14
366362010	R1	0.48	\$5.14	366362011	R1	0.58	\$5.20	366362012	R1	0.46	\$5.14
366362013	R1	0.47	\$5.14	366362014	R1	0.47	\$5.14	366362015	R1	0.49	\$5.16
366371001	R1	0.48	\$5.14	366371002	R1	0.48	\$5.14	366371003	R1	0.59	\$5.20
366371004	R1	0.53	\$5.18	366371005	R1	0.46	\$5.14	366371006	R1	0.46	\$5.14
366372001	R1	0.46	\$5.14	366372002	R1	0.46	\$5.14	366372003	R1	0.53	\$5.18
366372004	R1	0.58	\$5.20	366372005	R1	0.46	\$5.14	366372006	R1	0.46	\$5.14
366373001	R1	0.46	\$5.14	366373002	R1	0.46	\$5.14	366373003	R1	0.46	\$5.14
366373004	R1	0.55	\$5.18	366373005	R1	0.87	\$5.34	366373006	R1	0.56	\$5.18
366373007	R1	0.46	\$5.14	366373008	R1	0.46	\$5.14	366373009	R1	0.46	\$5.14
366373010	R1	0.46	\$5.14	366373011	R1	0.46	\$5.14	366373012	R1	0.46	\$5.14
366373013	R1	0.46	\$5.14	366373014	R1	0.46	\$5.14	366373015	R1	0.46	\$5.14
366373016	R1	0.46	\$5.14	366373017	R1	0.49	\$5.16	366380001	R1	0.44	\$5.12
366380002	R1	0.51	\$5.16	366380003	R1	0.51	\$5.16	366380004	R1	0.48	\$5.14
366380005	R1	0.55	\$5.18	366380006	R1	0.52	\$5.16	366380007	R1	0.53	\$5.18
366380008	R1	0.55	\$5.18	366380009	R1	0.46	\$5.14	366380010	R1	0.48	\$5.14
366380011	R1	0.65	\$5.24	366380012	R1	0.50	\$5.16	366380013	R1	0.44	\$5.12
366380014	R1	0.44	\$5.12	366380015	R1	0.44	\$5.12	366380016	R1	1.17	\$5.50

ASSESSMENT ROLL
FISCAL YEAR 2015-2016

RIVERSIDE COUNTY FLOOD CONTROL
ELSINORE VALLEY BENEFIT ASSESSMENT DISTRICT (ZONE 3)
FUND NO. 68-1363

APN	Use	Acres	Levy	APN	Use	Acres	Levy	APN	Use	Acres	Levy
366380017	R1	1.17	\$5.50	366380018	MO	1.07	\$5.44	366380019	R1	1.00	\$5.40
366380020	R1	1.12	\$5.46	366380021	R2	1.28	\$5.54	366380022	MF	1.14	\$5.48
366380023	MO	1.14	\$5.48	366390001	R1	0.44	\$5.12	366390002	R1	0.44	\$5.12
366390003	R1	0.44	\$5.12	366390004	R1	0.44	\$5.12	366390005	R1	0.42	\$5.12
366390006	R1	0.48	\$5.14	366390007	R1	0.58	\$5.20	366390008	R1	0.48	\$5.14
366390009	R1	0.58	\$5.20	366390010	R1	0.42	\$5.12	366390011	R1	0.41	\$5.12
366390012	R1	0.47	\$5.14	366390013	R1	0.52	\$5.16	366390014	R1	0.48	\$5.14
366390015	R1	0.45	\$5.14	366390016	R1	0.45	\$5.14	366390017	R1	0.45	\$5.14
366390018	MO	0.63	\$5.22	366390019	MF	0.60	\$5.20	366390020	MO	0.45	\$5.14
366390021	MF	0.45	\$5.14	366390022	MF	0.45	\$5.14	366390028	MR	0.67	\$5.24
366390029	MF	0.63	\$5.22	366390033	C1	1.05	\$63.00	366401001	R1	0.19	\$5.00
366401002	R1	0.20	\$5.00	366401003	R1	0.20	\$5.00	366401004	R1	0.30	\$5.06
366401005	R1	0.24	\$5.02	366401006	R1	0.20	\$5.00	366401007	R1	0.17	\$5.00
366401008	R1	0.16	\$4.80	366401009	R1	0.18	\$5.00	366401010	R1	0.30	\$5.06
366401011	R1	0.26	\$5.04	366401012	R1	0.22	\$5.02	366401013	R1	0.18	\$5.00
366401014	R1	0.17	\$5.00	366402001	R1	0.34	\$5.08	366402002	R1	0.19	\$5.00
366402003	R1	0.19	\$5.00	366402004	R1	0.18	\$5.00	366402005	R1	0.19	\$5.00
366402006	R1	0.18	\$5.00	366402007	R1	0.18	\$5.00	366402008	R1	0.18	\$5.00
366402009	R1	0.18	\$5.00	366402010	R1	0.21	\$5.02	366402011	R1	0.23	\$5.02
366402012	R1	0.20	\$5.00	366402013	R1	0.18	\$5.00	366402014	R1	0.16	\$4.80
366402015	R1	0.17	\$5.00	366402016	R1	0.16	\$4.80	366402017	R1	0.16	\$4.80
366402018	R1	0.16	\$4.80	366402019	R1	0.17	\$5.00	366403001	R1	0.17	\$5.00
366403002	R1	0.17	\$5.00	366403003	R1	0.16	\$4.80	366403004	R1	0.16	\$4.80
366403005	R1	0.16	\$4.80	366403006	R1	0.18	\$5.00	366403007	R1	0.18	\$5.00
366403008	R1	0.18	\$5.00	366403009	R1	0.19	\$5.00	366403010	R1	0.16	\$4.80
366403011	R1	0.16	\$4.80	366403012	R1	0.16	\$4.80	366403013	R1	0.16	\$4.80
366403014	R1	0.16	\$4.80	366411001	R1	0.16	\$5.04	366411002	R1	0.16	\$5.04
366411003	R1	0.16	\$5.04	366411004	R1	0.16	\$5.04	366411005	R1	0.16	\$5.04
366411006	R1	0.16	\$5.04	366411007	R1	0.16	\$5.04	366411008	R1	0.16	\$5.04
366411009	R1	0.16	\$5.04	366411010	R1	0.16	\$5.04	366411011	R1	0.16	\$5.04
366411012	R1	0.16	\$5.04	366411013	R1	0.16	\$5.04	366411014	R1	0.16	\$5.04
366411015	R1	0.16	\$5.04	366411016	R1	0.16	\$5.04	366411017	R1	0.16	\$5.04
366411018	R1	0.16	\$5.04	366411019	R1	0.16	\$5.04	366411020	R1	0.16	\$5.04
366412001	R1	0.16	\$5.04	366412002	R1	0.16	\$5.04	366412003	R1	0.16	\$5.04
366412004	R1	0.16	\$5.04	366412005	R1	0.16	\$5.04	366412006	R1	0.16	\$5.04
366412007	R1	0.16	\$5.04	366412008	R1	0.16	\$5.04	366412009	R1	0.16	\$5.04
366412010	R1	0.16	\$5.04	366413001	R1	0.16	\$5.04	366413002	R1	0.16	\$5.04
366413003	R1	0.16	\$5.04	366413004	R1	0.16	\$5.04	366413005	R1	0.16	\$5.04
366413006	R1	0.16	\$5.04	366413007	R1	0.16	\$5.04	366413008	R1	0.16	\$5.04
366413009	R1	0.16	\$5.04	366413010	R1	0.15	\$5.04	366421001	R1	0.16	\$5.04
366421002	R1	0.16	\$5.04	366421003	R1	0.16	\$5.04	366421004	R1	0.16	\$5.04
366421005	R1	0.16	\$5.04	366422001	R1	0.16	\$5.04	366422002	R1	0.16	\$5.04
366422003	R1	0.16	\$5.04	366422004	R1	0.16	\$5.04	366422005	R1	0.16	\$5.04
366422006	R1	0.16	\$5.04	366422007	R1	0.16	\$5.04	366422008	R1	0.16	\$5.04
366422009	R1	0.16	\$5.04	366422010	R1	0.16	\$5.04	366423001	R1	0.16	\$5.04
366423002	R1	0.16	\$5.04	366423003	R1	0.16	\$5.04	366423004	R1	0.16	\$5.04
366423005	R1	0.16	\$5.04	366423006	R1	0.16	\$5.04	366423007	R1	0.16	\$5.04
366423008	R1	0.16	\$5.04	366423009	R1	0.16	\$5.04	366423010	R1	0.16	\$5.04
366423011	R1	0.16	\$5.04	366423012	R1	0.16	\$5.04	366423013	R1	0.16	\$5.04
366423014	R1	0.16	\$5.04	366423015	R1	0.16	\$5.04	366423016	R1	0.16	\$5.04

ASSESSMENT ROLL

FISCAL YEAR 2015-2016

RIVERSIDE COUNTY FLOOD CONTROL

ELSINORE VALLEY BENEFIT ASSESSMENT DISTRICT (ZONE 3)

FUND NO. 68-1363

<i>APN</i>	<i>Use</i>	<i>Acres</i>	<i>Levy</i>	<i>APN</i>	<i>Use</i>	<i>Acres</i>	<i>Levy</i>	<i>APN</i>	<i>Use</i>	<i>Acres</i>	<i>Levy</i>
366423017	R1	0.16	\$5.04	366423018	R1	0.16	\$5.04	366423019	R1	0.16	\$5.04
366423020	R1	0.16	\$5.04	366423021	R1	0.16	\$5.04	366423022	R1	0.16	\$5.04
366423023	R1	0.16	\$5.04	366423024	R1	0.16	\$5.04	366423025	R1	0.16	\$5.04
366423026	R1	0.16	\$5.04	366423027	R1	0.16	\$5.04	366423028	R1	0.16	\$5.04
366423029	R1	0.16	\$5.04	366423030	R1	0.16	\$5.04	366423031	R1	0.16	\$5.04
366423032	R1	0.16	\$5.04	366423033	R1	0.16	\$5.04	366423034	R1	0.16	\$5.04
366423035	R1	0.16	\$5.04	366423036	R1	0.16	\$5.04	366423037	R1	0.16	\$5.04
366423038	R1	0.16	\$5.04	366423039	R1	0.16	\$5.04	366423040	R1	0.16	\$5.04
366423041	R1	0.16	\$5.04	366423042	R1	0.16	\$5.04	366423043	R1	0.16	\$5.04
366423044	R1	0.16	\$5.04	366424001	R1	0.16	\$5.04	366424002	R1	0.16	\$5.04
366424003	R1	0.16	\$5.04	366424004	R1	0.16	\$5.04	366424005	R1	0.16	\$5.04
366424006	R1	0.16	\$5.04	366424007	R1	0.16	\$5.04	366424008	R1	0.16	\$5.04
366424009	R1	0.16	\$5.04	366424010	R1	0.16	\$5.04	366424011	R1	0.16	\$5.04
366424012	R1	0.16	\$5.04	366424013	R1	0.33	\$5.04	366431001	R1	0.16	\$5.04
366431002	R1	0.16	\$5.04	366431003	R1	0.16	\$5.04	366431004	R1	0.16	\$5.04
366431005	R1	0.16	\$5.04	366431006	R1	0.16	\$5.04	366431007	R1	0.16	\$5.04
366431008	R1	0.16	\$5.04	366431009	R1	0.16	\$5.04	366431010	R1	0.16	\$5.04
366431011	R1	0.16	\$5.04	366431012	R1	0.16	\$5.04	366432001	R1	0.16	\$5.04
366432002	R1	0.16	\$5.04	366432003	R1	0.16	\$5.04	366432004	R1	0.16	\$5.04
366432005	R1	0.16	\$5.04	366432006	R1	0.16	\$5.04	366432007	R1	0.16	\$5.04
366432008	R1	0.16	\$5.04	366432009	R1	0.16	\$5.04	366432010	R1	0.16	\$5.04
366432011	R1	0.16	\$5.04	366432012	R1	0.16	\$5.04	366432013	R1	0.16	\$5.04
366432014	R1	0.16	\$5.04	366432015	R1	0.16	\$5.04	366432016	R1	0.16	\$5.04
366432017	R1	0.16	\$5.04	366432018	R1	0.16	\$5.04	366432019	R1	0.16	\$5.04
366432020	R1	0.16	\$5.04	366432021	R1	0.16	\$5.04	366432022	R1	0.16	\$5.04
366432023	R1	0.16	\$5.04	366432024	R1	0.16	\$5.04	366432025	R1	0.16	\$5.04
366432026	R1	0.16	\$5.04	366432027	R1	0.16	\$5.04	366432028	R1	0.16	\$5.04
366432029	R1	0.16	\$5.04	366433001	R1	0.16	\$5.04	366433002	R1	0.16	\$5.04
366433003	R1	0.16	\$5.04	366433004	R1	0.16	\$5.04	366433005	R1	0.16	\$5.04
366433006	R1	0.16	\$5.04	366433007	R1	0.16	\$5.04	366433008	R1	0.16	\$5.04
366434001	R1	0.16	\$5.04	366434002	R1	0.16	\$5.04	366434003	R1	0.16	\$5.04
366434004	R1	0.16	\$5.04	366434005	R1	0.16	\$5.04	366434006	R1	0.16	\$5.04
366434007	R1	0.16	\$5.04	366434008	R1	0.16	\$5.04	366434009	R1	0.16	\$5.04
366434010	R1	0.16	\$5.04	366434011	R1	0.16	\$5.04	366434012	R1	0.16	\$5.04
366434013	R1	0.16	\$5.04	366434014	R1	0.16	\$5.04	366434015	R1	0.16	\$5.04
366434016	R1	0.16	\$5.04	366434017	R1	0.16	\$5.04	366434018	R1	0.16	\$5.04
366435001	R1	0.16	\$5.04	366435002	R1	0.16	\$5.04	366435003	R1	0.16	\$5.04
366435004	R1	0.16	\$5.04	366435005	R1	0.16	\$5.04	366435006	R1	0.16	\$5.04
366435007	R1	0.16	\$5.04	366435008	R1	0.16	\$5.04	366435009	R1	0.16	\$5.04
366435010	R1	0.16	\$5.04	366435011	R1	0.16	\$5.04	366435012	R1	0.16	\$5.04
366435013	R1	0.16	\$5.04	366435014	R1	0.16	\$5.04	366435015	R1	0.16	\$5.04
366435016	R1	0.16	\$5.04	366435017	R1	0.16	\$5.04	366435018	R1	0.16	\$5.04
366435019	R1	0.16	\$5.04	366435020	R1	0.16	\$5.04	366435021	R1	0.16	\$5.04
366435022	R1	0.16	\$5.04	366435023	R1	0.16	\$5.04	366435024	R1	0.16	\$5.04
366435025	R1	0.16	\$5.04	366435026	R1	0.16	\$5.04	366435027	R1	0.16	\$5.04
366435028	R1	0.16	\$5.04	366435029	R1	0.16	\$5.04	366435030	R1	0.16	\$5.04
366436001	R1	0.16	\$5.04	366436002	R1	0.16	\$5.04	366436003	R1	0.16	\$5.04
366436004	R1	0.16	\$5.04	366436005	R1	0.16	\$5.04	366436006	R1	0.16	\$5.04
366436007	R1	0.16	\$5.04	366436008	R1	0.16	\$5.04	366436009	R1	0.16	\$5.04
366436010	R1	0.16	\$5.04	366436011	R1	0.16	\$5.04	366436012	R1	0.16	\$5.04

ASSESSMENT ROLL
FISCAL YEAR 2015-2016

RIVERSIDE COUNTY FLOOD CONTROL
ELSINORE VALLEY BENEFIT ASSESSMENT DISTRICT (ZONE 3)
FUND NO. 68-1363

<i>APN</i>	<i>Use</i>	<i>Acres</i>	<i>Levy</i>	<i>APN</i>	<i>Use</i>	<i>Acres</i>	<i>Levy</i>	<i>APN</i>	<i>Use</i>	<i>Acres</i>	<i>Levy</i>
366436013	R1	0.16	\$5.04	366436014	R1	0.16	\$5.04	366436015	R1	0.16	\$5.04
366441001	R1	0.16	\$5.36	366441002	R1	0.16	\$5.36	366441003	R1	0.16	\$5.36
366441004	R1	0.16	\$5.36	366441005	R1	0.16	\$5.36	366441006	R1	0.16	\$5.36
366441007	R1	0.16	\$5.36	366441008	R1	0.16	\$5.36	366441009	R1	0.16	\$5.36
366441010	R1	0.16	\$5.36	366441011	R1	0.16	\$5.36	366441012	R1	0.16	\$5.36
366442001	R1	0.16	\$5.36	366442002	R1	0.16	\$5.36	366442003	R1	0.16	\$5.36
366442004	R1	0.16	\$5.36	366442005	R1	0.16	\$5.36	366442006	R1	0.16	\$5.36
366442007	R1	0.16	\$5.36	366442008	R1	0.16	\$5.36	366442009	R1	0.16	\$5.36
366442010	R1	0.16	\$5.36	366442011	R1	0.16	\$5.36	366442012	R1	0.16	\$5.36
366442013	R1	0.16	\$5.36	366442014	R1	0.16	\$5.36	366442015	R1	0.16	\$5.36
366442016	R1	0.16	\$5.36	366442017	R1	0.16	\$5.36	366442018	R1	0.16	\$5.36
366442019	R1	0.16	\$5.36	366442020	R1	0.16	\$5.36	366442021	R1	0.16	\$5.36
366442022	R1	0.16	\$5.36	366442023	R1	0.16	\$5.36	366442024	R1	0.16	\$5.36
366442025	R1	0.16	\$5.36	366442026	R1	0.16	\$5.36	366443001	R1	0.16	\$5.36
366443002	R1	0.16	\$5.36	366443003	R1	0.16	\$5.36	366443004	R1	0.16	\$5.36
366443005	R1	0.16	\$5.36	366443006	R1	0.16	\$5.36	366443007	R1	0.16	\$5.36
366443008	R1	0.16	\$5.36	366443009	R1	0.16	\$5.36	366443010	R1	0.16	\$5.36
366443011	R1	0.16	\$5.36	366443012	R1	0.16	\$5.36	366443013	R1	0.16	\$5.36
366443014	R1	0.16	\$5.36	366443015	R1	0.16	\$5.36	366443016	R1	0.16	\$5.36
366443017	R1	0.16	\$5.36	366443018	R1	0.16	\$5.36	366443019	R1	0.16	\$5.36
366443020	R1	0.16	\$5.36	366443021	R1	0.16	\$5.36	366443022	R1	0.16	\$5.36
366443023	R1	0.16	\$5.36	366443024	R1	0.16	\$5.36	366443025	R1	0.16	\$5.36
366443026	R1	0.16	\$5.36	366443027	R1	0.16	\$5.36	366443028	R1	0.18	\$5.36
366443029	R1	0.16	\$5.36	366443030	R1	0.16	\$5.36	366443031	R1	0.16	\$5.36
366444001	R1	0.16	\$5.36	366444002	R1	0.16	\$5.36	366444003	R1	0.16	\$5.36
366444004	R1	0.16	\$5.36	366444005	R1	0.16	\$5.36	366444006	R1	0.16	\$5.36
366444007	R1	0.16	\$5.36	366444008	R1	0.16	\$5.36	366444009	R1	0.16	\$5.36
366444010	R1	0.16	\$5.36	366451001	R1	0.17	\$5.36	366451002	R1	0.17	\$5.36
366451003	R1	0.17	\$5.36	366451004	R1	0.17	\$5.36	366451005	R1	0.17	\$5.36
366451006	R1	0.17	\$5.36	366451007	R1	0.17	\$5.36	366451008	R1	0.17	\$5.36
366451009	R1	0.17	\$5.36	366451010	R1	0.17	\$5.36	366451011	R1	0.17	\$5.36
366451012	R1	0.17	\$5.36	366451013	R1	0.17	\$5.36	366452001	R1	0.17	\$5.36
366452002	R1	0.17	\$5.36	366452003	R1	0.17	\$5.36	366452004	R1	0.17	\$5.36
366452005	R1	0.17	\$5.36	366452006	R1	0.17	\$5.36	366452007	R1	0.17	\$5.36
366452008	R1	0.17	\$5.36	366452009	R1	0.17	\$5.36	366452010	R1	0.17	\$5.36
366452011	R1	0.17	\$5.36	366452012	R1	0.17	\$5.36	366452013	R1	0.17	\$5.36
366452014	R1	0.17	\$5.36	366452015	R1	0.17	\$5.36	366452016	R1	0.17	\$5.36
366452017	R1	0.17	\$5.36	366452018	R1	0.17	\$5.36	366452019	R1	0.17	\$5.36
366452020	R1	0.17	\$5.36	366452021	R1	0.17	\$5.36	366452022	R1	0.17	\$5.36
366453001	R1	0.17	\$5.36	366453002	R1	0.17	\$5.36	366453003	R1	0.17	\$5.36
366453004	R1	0.17	\$5.36	366453005	R1	0.17	\$5.36	366453006	R1	0.17	\$5.36
366453007	R1	0.17	\$5.36	366454001	R1	0.17	\$5.36	366454002	R1	0.17	\$5.36
366454003	R1	0.17	\$5.36	366454004	R1	0.17	\$5.36	366454005	R1	0.17	\$5.36
366454006	R1	0.17	\$5.36	366454007	R1	0.17	\$5.36	366454008	R1	0.17	\$5.36
366454009	R1	0.17	\$5.36	366454010	R1	0.17	\$5.36	366454011	R1	0.17	\$5.36
366454012	R1	0.17	\$5.36	366454013	R1	0.17	\$5.36	366454014	R1	0.17	\$5.36
366454015	R1	0.17	\$5.36	366454016	R1	0.17	\$5.36	366454017	R1	0.17	\$5.36
366454018	R1	0.17	\$5.36	366454019	R1	0.17	\$5.36	366454020	R1	0.17	\$5.36
366454021	R1	0.17	\$5.36	366454022	R1	0.17	\$5.36	366454023	R1	0.17	\$5.36
366454024	R1	0.17	\$5.36	366454025	R1	0.17	\$5.36	366454026	R1	0.17	\$5.36

ASSESSMENT ROLL
FISCAL YEAR 2015-2016

RIVERSIDE COUNTY FLOOD CONTROL
ELSINORE VALLEY BENEFIT ASSESSMENT DISTRICT (ZONE 3)
FUND NO. 68-1363

APN	Use	Acres	Levy	APN	Use	Acres	Levy	APN	Use	Acres	Levy
366454027	R1	0.17	\$5.36	366454028	R1	0.17	\$5.36	366454029	R1	0.17	\$5.36
366454030	R1	0.17	\$5.36	366454031	R1	0.17	\$5.36	366454032	R1	0.17	\$5.36
366454033	R1	0.17	\$5.36	366454034	R1	0.17	\$5.36	366454035	R1	0.17	\$5.36
366454036	R1	0.17	\$5.36	366454037	R1	0.17	\$5.36	366454038	R1	0.17	\$5.36
366454039	R1	0.17	\$5.36	366454040	R1	0.17	\$5.36	366454041	R1	0.17	\$5.36
366454042	R1	0.17	\$5.36	366454043	R1	0.17	\$5.36	366454044	R1	0.17	\$5.36
366454045	R1	0.17	\$5.36	366461001	R1	0.17	\$5.36	366461002	R1	0.17	\$5.36
366461003	R1	0.17	\$5.36	366461004	R1	0.17	\$5.36	366461005	R1	0.17	\$5.36
366461006	R1	0.17	\$5.36	366461007	R1	0.17	\$5.36	366461008	R1	0.17	\$5.36
366461009	R1	0.17	\$5.36	366461010	R1	0.17	\$5.36	366461011	R1	0.17	\$5.36
366461012	R1	0.17	\$5.36	366461013	R1	0.17	\$5.36	366461014	R1	0.17	\$5.36
366461015	R1	0.17	\$5.36	366461016	R1	0.17	\$5.36	366461017	R1	0.17	\$5.36
366461018	R1	0.17	\$5.36	366461019	R1	0.17	\$5.36	366461020	R1	0.17	\$5.36
366461021	R1	0.17	\$5.00	366461022	R1	0.17	\$5.36	366461023	R1	0.17	\$5.36
366461024	R1	0.17	\$5.36	366461025	R1	0.17	\$5.36	366462001	R1	0.17	\$5.36
366462002	R1	0.17	\$5.36	366462003	R1	0.17	\$5.36	366462004	R1	0.17	\$5.36
366463001	R1	0.17	\$5.36	366463002	R1	0.17	\$5.36	366463003	R1	0.17	\$5.36
366463004	R1	0.17	\$5.36	366463005	R1	0.17	\$5.36	366463006	R1	0.17	\$5.36
366463007	R1	0.17	\$5.36	366463008	R1	0.17	\$5.36	366463009	R1	0.17	\$5.36
366463010	R1	0.17	\$5.36	366463011	R1	0.17	\$5.36	366463012	R1	0.17	\$5.36
366463013	R1	0.17	\$5.36	366463014	R1	0.17	\$5.36	366463015	R1	0.17	\$5.36
366463016	R1	0.17	\$5.36	366463017	R1	0.17	\$5.36	366463018	R1	0.17	\$5.36
366463019	R1	0.17	\$5.36	366463020	R1	0.17	\$5.36	366463021	R1	0.17	\$5.36
366463022	R1	0.17	\$5.36	366463023	R1	0.17	\$5.36	366463024	R1	0.17	\$5.36
366463025	R1	0.17	\$5.36	366463026	R1	0.17	\$5.36	366463027	R1	0.17	\$5.36
366463028	R1	0.17	\$5.36	366463029	R1	0.17	\$5.36	366463030	R1	0.17	\$5.36
366463031	R1	0.17	\$5.36	366463032	R1	0.17	\$5.36	366463033	R1	0.17	\$5.36
366463034	R1	0.17	\$5.36	366471001	R1	0.17	\$5.36	366471002	R1	0.17	\$5.36
366471003	R1	0.17	\$5.36	366471004	R1	0.17	\$5.36	366471005	R1	0.17	\$5.36
366471006	R1	0.17	\$5.36	366471007	R1	0.17	\$5.36	366471008	R1	0.17	\$5.36
366471009	R1	0.17	\$5.36	366471010	R1	0.17	\$5.36	366471011	R1	0.17	\$5.36
366471012	R1	0.17	\$5.36	366471013	R1	0.17	\$5.36	366471014	R1	0.17	\$5.36
366471015	R1	0.17	\$5.36	366471016	R1	0.17	\$5.36	366472001	R1	0.17	\$5.36
366472002	R1	0.17	\$5.36	366472003	R1	0.17	\$5.36	366472004	R1	0.17	\$5.36
366472005	R1	0.17	\$5.36	366472006	R1	0.17	\$5.36	366472007	R1	0.17	\$5.36
366472008	R1	0.17	\$5.36	366472009	R1	0.17	\$5.36	366472010	R1	0.17	\$5.36
366472011	R1	0.17	\$5.36	366472012	R1	0.17	\$5.36	366472013	R1	0.17	\$5.36
366472014	R1	0.17	\$5.36	366472015	R1	0.17	\$5.36	366472016	R1	0.17	\$5.36
366473001	R2	0.17	\$5.10	366473002	R1	0.17	\$5.36	366473003	R1	0.17	\$5.36
366473004	R1	0.17	\$5.36	366480001	R1	0.23	\$5.26	366480002	R1	0.23	\$5.26
366480003	R1	0.23	\$5.26	366480004	R1	0.38	\$5.26	366480005	R1	0.23	\$5.26
366480006	R1	0.24	\$5.26	366480007	R1	0.19	\$5.26	366480008	R1	0.17	\$5.36
366480009	R1	0.17	\$5.36	366480010	R1	0.17	\$5.36	366480011	R1	0.16	\$5.36
366480012	R1	0.19	\$5.26	366480013	R1	0.26	\$5.26	366480014	R1	0.38	\$5.26
366480015	R1	0.17	\$5.26	366480016	R1	0.25	\$5.26	366480017	R1	0.25	\$5.26
366480018	R2	0.29	\$5.06	366480019	R1	0.24	\$5.26	366480020	R1	0.33	\$5.26
366480021	R1	0.47	\$5.26	366480022	R1	0.29	\$5.26	366480023	R1	0.19	\$5.26
366480024	R1	0.17	\$5.26	366480025	R1	0.16	\$5.36	366480026	R1	0.16	\$5.36
366480027	R1	0.16	\$5.36	366480028	R1	0.24	\$5.26	366480029	R1	0.20	\$5.26
366480030	R1	0.21	\$5.26	366480031	R1	0.20	\$5.26	366480032	R1	0.20	\$5.26

ASSESSMENT ROLL
FISCAL YEAR 2015-2016

RIVERSIDE COUNTY FLOOD CONTROL
ELSINORE VALLEY BENEFIT ASSESSMENT DISTRICT (ZONE 3)
FUND NO. 68-1363

APN	Use	Acres	Levy	APN	Use	Acres	Levy	APN	Use	Acres	Levy
366480033	R1	0.19	\$5.26	366480034	R1	0.21	\$5.26	366480035	R1	0.30	\$5.26
366480036	R1	0.20	\$5.26	366480037	R1	0.29	\$5.26	366480038	R1	0.21	\$5.26
366480039	R1	0.19	\$5.26	366480040	R1	0.19	\$5.26	366480041	R1	0.19	\$5.26
366480042	R1	0.21	\$5.26	366480043	R1	0.21	\$5.26	366480049	R1	1.11	\$5.46
366480050	R1	1.13	\$5.48	366491001	R1	0.29	\$5.06	366491002	R1	0.22	\$5.02
366491003	R1	0.21	\$5.02	366491004	R1	0.18	\$5.00	366491005	R1	0.18	\$5.00
366491006	R1	0.17	\$5.00	366491007	R1	0.17	\$5.00	366492001	R1	0.14	\$4.20
366492002	R1	0.16	\$4.80	366492003	R1	0.18	\$5.00	366492004	R1	0.16	\$4.80
366492005	R1	0.16	\$4.80	366492006	R1	0.16	\$4.80	366492007	R1	0.17	\$5.00
366492008	R1	0.16	\$4.80	366492009	R1	0.15	\$4.50	366492010	R1	0.16	\$4.80
366492011	R1	0.18	\$5.00	366492012	R1	0.16	\$4.80	366492013	R1	0.16	\$4.80
366492014	R1	0.27	\$5.04	366492015	R1	0.22	\$5.02	366492016	R1	0.22	\$5.02
366492017	R1	0.23	\$5.02	366492018	R1	0.19	\$5.00	366492019	R1	0.18	\$5.00
366492020	R1	0.24	\$5.02	366492021	R1	0.18	\$5.00	366492022	R1	0.16	\$4.80
366492023	R1	0.19	\$5.00	366492024	R1	0.33	\$5.08	366493001	R1	0.23	\$5.02
366493002	R1	0.19	\$5.00	366493003	R1	0.19	\$5.00	366493004	R1	0.21	\$5.02
366493005	R1	0.19	\$5.00	366493006	R1	0.17	\$5.00	366493007	R1	0.17	\$5.00
366493008	R1	0.16	\$4.80	366493009	R1	0.16	\$4.80	366493010	R1	0.17	\$5.00
366493011	R1	0.18	\$5.00	366501001	R1	0.17	\$5.00	366501002	R1	0.16	\$4.80
366501003	R1	0.16	\$4.80	366501004	R1	0.16	\$4.80	366501005	R1	0.16	\$4.80
366501006	R1	0.17	\$5.00	366501007	R1	0.32	\$5.06	366501008	R1	0.17	\$5.00
366501009	R1	0.17	\$5.00	366501010	R1	0.18	\$5.00	366501011	R1	0.22	\$5.02
366501012	R1	0.17	\$5.00	366501013	R1	0.18	\$5.00	366501014	R1	0.18	\$5.00
366501015	R1	0.17	\$5.00	366501016	R1	0.18	\$5.00	366501017	R1	0.20	\$5.00
366502001	R1	0.15	\$4.50	366502002	R1	0.16	\$4.80	366502003	R1	0.17	\$5.00
366502004	R1	0.17	\$5.00	366502005	R1	0.26	\$5.04	366502006	R1	0.17	\$5.00
366502007	R1	0.17	\$5.00	366502008	R1	0.16	\$4.80	366502009	R1	0.19	\$5.00
366502010	R1	0.20	\$5.00	366502011	R1	0.16	\$4.80	366502012	R1	0.16	\$4.80
366502013	R1	0.16	\$4.80	366502014	R1	0.16	\$4.80	366502015	R1	0.16	\$4.80
366502016	R1	0.16	\$4.80	366502017	R1	0.16	\$4.80	366502018	R1	0.16	\$4.80
366503001	R1	0.17	\$5.00	366503002	R1	0.17	\$5.00	366503003	R1	0.17	\$5.00
366503004	R1	0.17	\$5.00	366503005	R1	0.19	\$5.00	366503006	R1	0.19	\$5.00
366503007	R1	0.19	\$5.00	366503008	R1	0.17	\$5.00	366503009	R1	0.17	\$5.00
366503010	R1	0.17	\$5.00	366503011	R1	0.16	\$4.80	366503012	R1	0.17	\$5.00
367020006	R1	1.53	\$5.68	367020011	MO	4.70	\$6.70	367020014	MR	0.55	\$5.18
367020015	MO	1.10	\$5.46	367020017	MR	1.44	\$5.62	367020020	MF	0.55	\$5.18
367020021	MR	0.55	\$5.18	367020023	MO	0.55	\$5.18	367020024	MF	0.55	\$5.18
367020025	MO	0.55	\$5.18	367020026	MO	0.55	\$5.18	367020027	MF	0.55	\$5.18
367020028	MF	0.55	\$5.18	367020029	MO	0.55	\$5.18	367020030	MO	0.55	\$5.18
367020032	R1	1.51	\$5.66	367020033	MO	1.53	\$5.68	367020034	R1	0.65	\$5.24
367020035	C1	5.25	\$75.56	367020037	MF	1.06	\$5.44	367020038	MR	2.33	\$6.08
367020039	YY	5.04	\$1.26	367020040	YY	3.46	\$0.86	367040003	R1	1.76	\$5.78
367040004	R1	0.22	\$5.02	367040005	R1	0.22	\$5.02	367040006	R1	2.35	\$6.08
367040007	R1	1.18	\$5.50	367040008	MO	0.29	\$5.06	367040010	R1	0.51	\$5.16
367040014	R1	0.21	\$5.02	367040015	R1	0.27	\$5.04	367040016	R1	0.29	\$5.06
367040017	R1	0.30	\$5.06	367040018	R1	0.31	\$5.06	367040021	MF	0.24	\$5.02
367040024	R1	0.23	\$5.02	367040028	MO	0.29	\$5.06	367040029	MO	0.29	\$5.06
367040034	R1	0.58	\$5.20	367040035	MR	0.55	\$5.18	367040036	R1	0.64	\$5.22
367040038	CY	4.14	\$1.02	367050015	MR	0.89	\$5.36	367050016	MF	0.50	\$5.16
367050017	MR	0.50	\$5.16	367050018	MO	0.50	\$5.16	367050019	MF	0.46	\$5.14

ASSESSMENT ROLL
FISCAL YEAR 2015-2016

RIVERSIDE COUNTY FLOOD CONTROL
ELSINORE VALLEY BENEFIT ASSESSMENT DISTRICT (ZONE 3)
FUND NO. 68-1363

APN	Use	Acres	Levy	APN	Use	Acres	Levy	APN	Use	Acres	Levy
367050020	MF	0.46	\$5.14	367050021	MF	0.46	\$5.14	367050023	MF	1.14	\$5.48
367050024	R1	1.14	\$5.48	367050025	R1	1.14	\$5.48	367050027	MF	0.53	\$5.18
367050028	MF	1.05	\$5.44	367050029	MF	0.52	\$5.16	367050030	MF	0.53	\$5.18
367050032	MF	0.46	\$5.14	367050035	R1	0.53	\$5.18	367050047	MO	1.32	\$5.56
367050049	MR	1.07	\$5.44	367050050	MO	1.73	\$5.78	367050051	MF	0.86	\$5.34
367050052	MF	0.83	\$5.32	367050053	R1	0.86	\$5.34	367050055	R2	0.92	\$5.36
367050056	R1	0.97	\$5.40	367050057	MO	1.00	\$5.40	367050058	MF	1.09	\$5.46
367050059	R1	1.09	\$5.46	367050060	MF	1.00	\$5.40	367050061	MF	0.61	\$5.22
367050064	CY	5.80	\$1.44	367050065	CX	9.56	\$137.60	367050066	MR	0.52	\$5.16
367050067	MF	0.45	\$5.14	367050068	YR	6.39	\$1.58	367070003	MF	0.20	\$5.00
367070004	MR	0.17	\$5.00	367070006	MR	0.21	\$5.02	367070007	MF	0.21	\$5.02
367070008	MR	0.21	\$5.02	367070009	MF	0.21	\$5.02	367070010	MR	0.21	\$5.02
367070011	MO	0.20	\$5.00	367070012	MR	0.20	\$5.00	367070015	MR	0.21	\$5.02
367070016	MR	0.21	\$5.02	367070017	MR	0.21	\$5.02	367070018	MR	0.21	\$5.02
367070019	MF	0.21	\$5.02	367070020	MF	0.21	\$5.02	367070021	R1	0.21	\$5.02
367070022	R1	0.22	\$5.02	367070023	MF	0.49	\$14.70	367070024	R1	0.59	\$5.20
367070026	R1	0.25	\$5.04	367070028	MF	0.21	\$5.02	367070029	MF	0.20	\$5.00
367070036	MR	0.23	\$5.02	367070037	MR	0.29	\$5.06	367070038	MF	0.29	\$5.06
367070039	MR	0.29	\$5.06	367070040	MR	0.29	\$5.06	367070041	MF	0.29	\$5.06
367070042	MF	0.29	\$5.06	367070044	R1	0.24	\$5.02	367070046	R1	0.20	\$5.00
367070048	MO	0.49	\$5.16	367070051	MF	0.73	\$5.28	367070052	MR	0.54	\$5.18
367070053	R1	0.18	\$5.00	367070055	R1	0.29	\$5.06	367070056	MR	0.29	\$5.06
367070058	R1	0.14	\$4.20	367070059	R1	2.80	\$6.24	367070060	R1	0.73	\$5.28
367070061	MF	0.54	\$5.18	367070062	R1	0.49	\$5.16	367090018	MF	1.11	\$5.46
367090019	MO	1.02	\$5.42	367090023	MF	0.68	\$5.24	367090024	MF	0.53	\$5.18
367090025	MO	0.53	\$5.18	367090026	MF	0.53	\$5.18	367090030	MF	0.73	\$5.28
367090033	MR	0.53	\$5.18	367330001	R1	4.70	\$6.70	367330002	R1	1.87	\$5.84
367330004	R1	0.97	\$5.40	367330005	MO	0.96	\$5.38	367330010	R1	0.52	\$5.16
367330011	MF	0.52	\$5.16	367330012	MF	0.52	\$5.16	367330013	MR	0.52	\$5.16
367330015	MO	0.50	\$5.16	367330017	MF	0.50	\$5.16	367330018	MO	0.50	\$5.16
367330019	MF	0.50	\$5.16	367330020	MF	0.50	\$5.16	367330021	MO	0.50	\$5.16
367330022	MF	0.46	\$5.14	367330023	MF	0.51	\$5.16	367330024	MF	0.53	\$5.18
367330025	MF	0.53	\$5.18	367330026	R1	0.63	\$5.22	367330027	MF	0.59	\$5.20
367340001	C1	7.82	\$259.90	367340002	R1	1.49	\$5.66	367340005	R1	2.13	\$5.98
367340008	MF	1.12	\$5.46	367340011	MO	1.14	\$5.48	367340013	R1	0.97	\$5.40
367340017	R1	0.93	\$5.38	367340018	R1	0.92	\$5.36	367340019	MF	0.67	\$5.24
367350002	C1	3.02	\$95.76	367350003	R1	1.27	\$5.54	367350004	MR	1.27	\$5.54
367350005	R1	0.93	\$5.38	367350007	R1	0.52	\$5.26	367350008	R1	0.53	\$5.18
367350009	MO	0.52	\$5.16	367350010	MO	1.05	\$5.44	367350011	MF	1.00	\$5.40
367350012	R1	1.00	\$5.40	367350013	MO	4.24	\$6.60	367350014	MF	1.52	\$5.66
367371001	R1	0.43	\$5.12	367371002	R1	0.47	\$5.14	367371003	R1	0.46	\$5.14
367371004	R1	0.43	\$5.12	367371005	R1	0.44	\$5.12	367371006	R1	0.47	\$5.14
367371007	R1	0.47	\$5.14	367371008	R1	0.59	\$5.20	367371009	R1	0.45	\$5.14
367371010	R1	0.46	\$5.14	367371011	R1	0.46	\$5.14	367371012	R1	0.43	\$5.12
367372001	R1	0.45	\$5.14	367372002	R1	0.45	\$5.14	367372003	R1	0.45	\$5.14
367372004	R1	0.45	\$5.14	367372005	R1	0.45	\$5.14	367372006	R1	0.45	\$5.14
367372007	R1	0.45	\$5.14	367372008	R1	0.45	\$5.14	367372009	R1	0.45	\$5.14
367372010	R1	0.45	\$5.14	367372011	R1	0.43	\$5.12	367372012	R1	0.45	\$5.14
367372013	R1	0.45	\$5.14	367372014	R1	0.45	\$5.14	367372015	R1	0.45	\$5.14
367372016	R1	0.45	\$5.14	367372017	R1	0.45	\$5.14	367372018	R1	0.45	\$5.14

ASSESSMENT ROLL
FISCAL YEAR 2015-2016

RIVERSIDE COUNTY FLOOD CONTROL
ELSINORE VALLEY BENEFIT ASSESSMENT DISTRICT (ZONE 3)
FUND NO. 68-1363

<i>APN</i>	<i>Use</i>	<i>Acres</i>	<i>Levy</i>	<i>APN</i>	<i>Use</i>	<i>Acres</i>	<i>Levy</i>	<i>APN</i>	<i>Use</i>	<i>Acres</i>	<i>Levy</i>
367372019	R1	0.45	\$5.14	367372020	R1	0.45	\$5.14	367373001	R1	0.43	\$5.12
367373002	R1	0.45	\$5.14	367373003	R1	0.45	\$5.14	367373004	R1	0.45	\$5.14
367381001	R1	0.45	\$5.14	367381002	R1	0.46	\$5.14	367381003	R1	0.45	\$5.14
367381004	R1	0.45	\$5.14	367381005	R1	2.67	\$6.20	367381006	R1	0.41	\$5.12
367381007	R1	0.45	\$5.14	367381008	R1	0.45	\$5.14	367381009	R1	0.43	\$5.12
367382001	R1	0.43	\$5.12	367382002	R1	0.45	\$5.14	367382003	R1	0.47	\$5.14
367382004	R1	0.45	\$5.14	367382005	R1	0.45	\$5.14	367382006	R1	0.45	\$5.14
367382007	R1	0.46	\$5.14	367382008	R1	0.53	\$5.18	367382009	R1	0.45	\$5.14
367382010	R1	0.45	\$5.14	367382011	R1	0.45	\$5.14	367382012	R1	0.45	\$5.14
367391001	R1	0.45	\$5.14	367391002	R1	0.45	\$5.14	367391003	R1	0.45	\$5.14
367391004	R1	0.45	\$5.14	367391005	R1	0.43	\$5.12	367391006	R1	0.45	\$5.14
367392001	R1	0.45	\$5.14	367392002	R1	0.45	\$5.14	367392003	R1	0.45	\$5.14
367392004	R1	0.45	\$5.14	367392005	R1	0.45	\$5.14	367392006	R1	0.43	\$5.12
367392007	R1	0.45	\$5.14	367392008	R1	0.45	\$5.14	367392009	R1	0.45	\$5.14
367392010	R1	0.43	\$5.12	367392011	R1	0.45	\$5.14	367392012	R1	0.45	\$5.14
367392013	R1	0.45	\$5.14	367392014	R1	0.45	\$5.14	367392015	R1	0.45	\$5.14
367393001	R1	0.45	\$5.14	367393002	R1	0.45	\$5.14	367393003	R1	0.45	\$5.14
367393004	R1	0.46	\$5.14	367393005	R1	0.46	\$5.14	367393006	R1	0.43	\$5.12
367393007	R1	0.45	\$5.14	367393008	R1	0.42	\$5.12	367393009	R1	0.45	\$5.14
367393010	R1	0.45	\$5.14	367393011	R1	0.45	\$5.14	367393012	R1	0.45	\$5.14
367393013	R1	0.45	\$5.14	367401001	R1	0.45	\$5.14	367401002	R1	0.45	\$5.14
367401003	R1	0.45	\$5.14	367401004	R1	0.45	\$5.14	367401005	R1	0.45	\$5.14
367401006	R1	0.45	\$5.14	367401007	R1	0.45	\$5.14	367401008	R1	0.45	\$5.14
367401009	R1	0.45	\$5.14	367401010	R1	0.50	\$5.16	367402001	R1	0.46	\$5.14
367402002	R1	0.45	\$5.14	367402003	R1	0.45	\$5.14	367402004	R1	0.45	\$5.14
367402005	R1	0.45	\$5.14	367402006	R1	0.45	\$5.14	367402007	R1	0.45	\$5.14
367402008	R1	0.45	\$5.14	367402009	R1	0.45	\$5.14	367402010	R1	0.45	\$5.14
367402011	R1	0.45	\$5.14	367402012	R1	0.45	\$5.14	367402013	R1	0.45	\$5.14
367402014	R1	0.45	\$5.14	367402015	R1	0.45	\$5.14	367402016	R1	0.45	\$5.14
367411001	R1	0.43	\$5.12	367411002	R1	0.45	\$5.14	367411003	R1	0.45	\$5.14
367411004	R1	0.45	\$5.14	367411005	R1	0.45	\$5.14	367411006	R1	0.45	\$5.14
367411007	R1	0.45	\$5.14	367411008	R1	0.45	\$5.14	367411015	R1	0.45	\$5.14
367411016	R1	0.45	\$5.14	367411017	R1	0.45	\$5.14	367411018	R1	0.45	\$5.14
367411019	R1	0.45	\$5.14	367411020	R1	0.45	\$5.14	367411021	R1	0.45	\$5.14
367411022	R1	0.43	\$5.12	367412001	R1	0.43	\$5.12	367412002	R1	0.45	\$5.14
367412003	R1	0.45	\$5.14	367412004	R1	0.43	\$5.12	367413001	R1	0.43	\$5.12
367414001	R1	0.48	\$5.14	367414002	R1	0.43	\$5.12	367414003	R1	0.46	\$5.14
367414004	R1	0.49	\$5.16	367415003	R1	0.45	\$5.14	367415004	R1	0.45	\$5.14
367415005	R1	0.45	\$5.14	367415006	R1	0.43	\$5.12	367490001	R1	0.29	\$5.06
367490002	R1	0.27	\$5.04	367490003	R1	0.22	\$5.02	367490004	R1	0.17	\$5.00
367490005	R1	0.21	\$5.02	367490006	R1	0.22	\$5.02	367490007	R1	0.22	\$5.02
367490008	R1	0.20	\$5.00	367490009	R1	0.22	\$5.02	367490010	R1	0.23	\$5.02
367490011	R1	0.22	\$5.02	367490012	R1	0.17	\$5.00	367490013	R1	0.20	\$5.00
367490014	R1	0.21	\$5.02	367490015	R1	0.17	\$5.00	367490016	R1	0.26	\$5.04
367490017	R1	0.20	\$5.00	367490018	R1	0.25	\$5.04	367490019	R1	0.24	\$5.02
367490020	R1	0.19	\$5.00	367490021	R1	0.18	\$5.00	367490022	R1	0.17	\$5.00
367490023	R1	0.17	\$5.00	367490024	R1	0.19	\$5.00	367490025	R1	0.24	\$5.02
367490026	R1	0.21	\$5.02	367490027	R1	0.19	\$5.00	367490028	R1	0.19	\$5.00
367490029	R1	0.17	\$5.00	367490030	R1	0.20	\$5.00	367490031	R1	0.22	\$5.02
367490032	R1	0.22	\$5.02	367491001	R1	0.17	\$5.00	367491002	R1	0.18	\$5.00

ASSESSMENT ROLL
FISCAL YEAR 2015-2016

RIVERSIDE COUNTY FLOOD CONTROL
ELSINORE VALLEY BENEFIT ASSESSMENT DISTRICT (ZONE 3)
FUND NO. 68-1363

APN	Use	Acres	Levy	APN	Use	Acres	Levy	APN	Use	Acres	Levy
367491003	R1	0.17	\$5.00	367491004	R1	0.18	\$5.00	367491005	R1	0.17	\$5.00
367491006	R1	0.19	\$5.00	367491007	R1	0.17	\$5.00	367491008	R1	0.17	\$5.00
367491009	R1	0.17	\$5.00	367491010	R1	0.17	\$5.00	367491011	R1	0.20	\$5.00
367491012	R1	0.22	\$5.02	367491015	R1	0.17	\$5.00	367491016	R1	0.17	\$5.00
367491017	R1	0.17	\$5.00	367491018	R1	0.18	\$5.00	367491020	R1	0.20	\$5.00
367491021	R1	0.20	\$5.00	368020002	MO	0.22	\$5.02	368020006	R1	1.00	\$5.40
368020007	R1	1.00	\$5.40	368020008	R1	1.20	\$5.50	368020013	MO	0.16	\$4.80
368020015	MO	0.22	\$5.02	368020017	MO	0.17	\$5.04	368020025	MF	1.04	\$5.42
368020028	R1	0.28	\$5.04	368020029	R1	0.97	\$5.40	368020031	R1	0.44	\$5.12
368030020	MF	0.96	\$5.38	368030021	MR	0.98	\$5.40	368030022	MO	0.88	\$5.34
368030025	MR	0.90	\$5.36	368030026	C1	0.75	\$14.34	368030027	CR	1.19	\$5.50
368030028	MR	2.11	\$5.96	368030030	MY	2.59	\$0.64	368030031	R1	2.48	\$6.14
368030034	MF	1.02	\$5.42	368030035	MF	1.02	\$5.42	368030037	MF	0.49	\$5.16
368030039	MR	0.49	\$5.16	368030040	MF	0.49	\$5.16	368030041	R1	1.00	\$5.40
368030042	MO	1.00	\$5.40	368030049	MR	1.27	\$5.54	368030052	MR	0.43	\$5.12
368030053	MO	3.06	\$6.30	368030054	MF	0.48	\$5.14	368030055	YR	4.43	\$1.10
368030056	YR	7.16	\$1.78	368030057	CY	3.06	\$0.76	368030058	MF	2.16	\$5.98
368170002	R1	0.97	\$5.40	368170004	R1	2.12	\$5.96	368170005	R1	1.73	\$5.78
368170027	R1	0.42	\$5.12	368170028	R1	0.73	\$5.28	368170037	R1	1.37	\$5.60
368170038	R1	1.54	\$5.68	368170039	R1	1.71	\$5.76	368170040	R1	1.67	\$5.74
368170047	R1	1.12	\$5.46	368170048	R1	1.00	\$5.40	370030012	AY	93.13	\$23.28
370030013	C1	2.90	\$174.00	370040036	YR	2.89	\$0.72	370040037	YR	2.40	\$0.60
370040038	YR	3.17	\$0.78	370040039	YR	2.46	\$0.60	370040042	YY	9.09	\$2.26
370050019	CY	6.20	\$1.54	370050020	CY	6.74	\$1.68	370050023	C1	5.77	\$346.20
370050026	CY	4.26	\$1.06	370050030	CY	6.70	\$11.58	370051001	C1	0.21	\$12.60
370051002	C1	0.13	\$7.80	370051003	C1	0.13	\$7.80	370051004	C1	0.13	\$7.80
370051005	C1	0.12	\$7.20	370051006	C1	0.18	\$10.80	370051007	C1	0.20	\$12.00
370051008	C1	0.38	\$22.80	370051009	C1	0.39	\$23.40	370051010	C1	0.21	\$12.60
370051011	C1	0.27	\$16.20	370051012	C1	0.49	\$29.40	370051013	C1	0.49	\$29.40
370051014	C1	0.27	\$16.20	370051015	C1	0.15	\$9.00	370051016	C1	0.14	\$8.40
370051017	C1	0.14	\$8.40	370051018	C1	0.14	\$8.40	370051019	C1	0.13	\$7.80
370051020	C1	0.14	\$8.40	370051021	C1	0.14	\$8.40	370051022	C1	0.13	\$7.80
370051023	C1	0.13	\$7.80	370051024	C1	0.14	\$8.40	370051025	C1	0.16	\$9.60
370051026	C1	0.16	\$9.60	370051027	C1	0.16	\$9.60	370051028	C1	0.19	\$11.40
370051029	C1	0.19	\$11.40	370051030	C1	0.16	\$9.60	370051031	C1	0.15	\$9.00
370060003	R1	0.44	\$5.26	370060015	MF	1.14	\$5.48	370060018	YY	4.55	\$1.12
370060019	MF	1.89	\$5.86	370060035	CY	6.17	\$1.54	370060045	C1	2.51	\$48.02
370060046	MF	0.43	\$5.12	370060047	CY	4.76	\$1.18	370060048	YR	3.90	\$0.96
370070010	AY	55.02	\$13.74	370080003	R1	0.73	\$5.62	370080006	R2	0.92	\$5.36
370080007	R1	1.37	\$5.58	370080009	YY	8.35	\$2.08	370080010	CY	18.76	\$4.68
370080011	C1	2.10	\$5.60	370080016	MR	1.57	\$5.70	370080020	R1	0.92	\$5.36
370080021	C1	2.19	\$131.40	370080024	C1	0.79	\$47.40	370080026	C1	2.19	\$131.40
370080027	C1	1.66	\$99.60	370090003	YS	9.40	\$2.34	370090014	MR	2.27	\$6.04
370090016	MF	0.65	\$5.24	370090017	MF	0.58	\$5.20	370090018	MR	0.58	\$5.20
370090019	MF	0.73	\$5.28	370090021	MF	0.68	\$5.24	370090022	MF	0.68	\$5.24
370090026	MF	0.58	\$5.20	370090027	MF	0.58	\$5.20	370090028	MO	0.47	\$5.14
370090029	MR	0.47	\$5.14	370090030	C1	0.05	\$3.00	370090031	AD	19.08	\$14.68
370090032	AD	0.51	\$10.04	370090033	C1	0.68	\$40.80	370090035	C1	0.74	\$44.40
370090036	MO	7.21	\$7.34	370090038	CY	4.40	\$1.10	370090039	CY	3.73	\$0.92
370120001	AY	38.18	\$9.54	370120019	C1	11.40	\$361.50	370120045	YR	2.68	\$0.66

ASSESSMENT ROLL
FISCAL YEAR 2015-2016

RIVERSIDE COUNTY FLOOD CONTROL
ELSINORE VALLEY BENEFIT ASSESSMENT DISTRICT (ZONE 3)
FUND NO. 68-1363

APN	Use	Acres	Levy	APN	Use	Acres	Levy	APN	Use	Acres	Levy
370120061	C1	3.06	\$116.28	370120062	CY	6.61	\$0.92	370120063	CY	74.85	\$18.70
370120076	C1	2.85	\$171.00	370140009	MO	1.39	\$5.60	370140010	MO	0.83	\$5.32
370140012	MR	0.83	\$5.32	370140021	MF	1.00	\$5.40	370140022	MF	1.00	\$5.40
370140023	MF	1.00	\$5.40	370140028	MO	1.06	\$5.44	370140030	MO	1.06	\$5.44
370140031	MF	1.13	\$5.48	370140032	MO	1.12	\$5.46	370140034	MO	0.61	\$5.22
370140035	MF	0.61	\$5.22	370140036	MF	0.61	\$5.22	370140037	MF	0.91	\$5.36
370140038	MF	0.92	\$5.36	370140039	MF	0.92	\$5.36	370140040	MF	1.79	\$5.80
370150003	MO	0.25	\$5.04	370150007	MO	0.26	\$5.04	370150008	MR	0.27	\$5.04
370150009	R1	0.32	\$5.06	370150010	R1	2.23	\$6.02	370150023	MF	0.45	\$5.14
370150024	MF	0.64	\$5.22	370150026	MF	0.45	\$5.14	370150027	MR	0.48	\$5.14
370150028	MO	1.55	\$5.68	370150042	R1	1.57	\$5.70	370150043	MF	1.03	\$5.42
370150045	R1	1.02	\$5.42	370150046	MF	1.02	\$5.42	370150047	MF	1.02	\$5.42
370150048	MF	1.02	\$5.42	370150054	R1	1.23	\$5.52	370180002	MF	0.84	\$5.32
370180004	MF	0.25	\$5.04	370180005	MO	0.37	\$5.10	370180006	MF	0.21	\$5.02
370180007	MF	0.21	\$5.02	370180008	MR	0.21	\$5.02	370180012	MR	0.43	\$5.12
370180014	MF	0.17	\$5.00	370180017	MF	0.19	\$5.00	370180018	MF	0.19	\$5.00
370180027	MF	0.18	\$5.00	370180029	MF	0.19	\$5.00	370180031	MO	0.21	\$5.02
370180032	R1	1.80	\$5.80	370180034	MO	0.17	\$5.00	370190004	MO	0.23	\$5.02
370190005	MO	0.23	\$5.02	370190006	MO	0.22	\$5.02	370190009	MO	0.18	\$5.00
370190010	MO	0.19	\$5.00	370190013	MF	0.37	\$5.10	370190017	MR	1.97	\$5.90
370190018	MO	0.53	\$5.26	370190023	MR	0.23	\$5.02	370190028	MF	0.23	\$5.02
370190029	R1	0.55	\$5.18	370190045	MF	0.30	\$5.06	370190046	MF	0.59	\$5.20
370190047	MF	0.45	\$5.14	370190050	C1	0.90	\$54.00	370190055	MO	0.48	\$5.14
370190056	MF	0.51	\$5.16	370190060	R1	0.87	\$5.34	370190061	R1	1.07	\$5.44
370190063	R1	0.32	\$5.06	370200047	MO	0.27	\$5.26	370200048	MF	0.26	\$5.26
370200049	MO	0.27	\$5.26	370200050	MF	0.27	\$5.26	370200053	R1	0.54	\$5.18
370200054	MO	0.64	\$5.22	370200055	MF	0.64	\$5.22	370200056	MO	1.01	\$5.42
370200057	MO	1.01	\$5.42	370200058	R1	0.56	\$5.18	370200061	MF	0.63	\$5.22
370200062	MO	0.17	\$5.00	370200063	MO	0.17	\$5.00	370200064	MF	0.17	\$5.00
370200065	MR	0.17	\$5.00	370201001	MO	0.21	\$5.02	370201002	MR	0.21	\$5.02
370201003	MF	0.21	\$5.02	370201004	MR	0.66	\$5.24	370201005	MO	0.20	\$5.00
370201006	MF	0.21	\$5.02	370201007	MR	0.21	\$5.02	370201008	MF	0.17	\$5.00
370201009	MR	0.17	\$5.00	370201010	MF	0.17	\$5.00	370201011	MF	0.17	\$5.00
370202001	MF	0.20	\$5.00	370202002	MF	0.20	\$5.00	370202003	MR	0.20	\$5.00
370202004	MR	0.17	\$5.00	370202005	MO	0.17	\$5.00	370202006	MR	0.17	\$5.00
370202007	MR	0.17	\$5.00	370202008	MR	0.25	\$5.04	370202009	MO	0.21	\$5.02
370202010	MR	0.21	\$5.02	370202011	MF	0.17	\$5.00	370202012	MO	0.17	\$5.00
370202013	MO	0.17	\$5.00	370202014	MF	0.17	\$5.00	370203001	MF	0.21	\$5.02
370203002	MO	0.21	\$5.02	370203003	MF	0.21	\$5.02	370203004	MF	0.33	\$5.08
370203005	MO	0.17	\$5.00	370203006	MR	0.17	\$5.00	370210002	MR	0.34	\$5.08
370210009	MO	0.22	\$5.02	370210010	MF	0.22	\$5.02	370210011	MR	0.33	\$5.08
370210012	MF	0.22	\$5.02	370210013	MF	0.32	\$5.06	370210017	MR	0.11	\$3.30
370210019	MR	0.22	\$5.02	370210020	MO	0.22	\$5.02	370210021	MR	0.22	\$5.02
370210032	R1	1.54	\$5.68	370210034	MO	0.53	\$5.18	370210036	MR	0.75	\$5.28
370210037	MR	0.20	\$5.00	370210038	MR	0.20	\$5.00	370210039	MO	0.26	\$5.04
370210040	MR	0.19	\$5.00	370210044	R1	0.91	\$5.36	370210046	MO	0.21	\$5.02
370210047	MR	0.21	\$5.02	370210048	MR	0.20	\$5.00	370210049	MY	1.46	\$5.94
370210051	R1	0.42	\$5.12	370210052	MR	0.20	\$5.00	370210053	MR	0.21	\$5.02
370210054	MF	0.63	\$5.22	370210055	MO	0.59	\$5.20	370210058	R1	0.82	\$5.32
370210061	MF	0.48	\$5.14	370210064	MF	0.48	\$5.14	370210065	MF	0.48	\$5.14

ASSESSMENT ROLL
FISCAL YEAR 2015-2016

RIVERSIDE COUNTY FLOOD CONTROL
ELSINORE VALLEY BENEFIT ASSESSMENT DISTRICT (ZONE 3)
FUND NO. 68-1363

APN	Use	Acres	Levy	APN	Use	Acres	Levy	APN	Use	Acres	Levy
370240001	MO	1.49	\$5.66	370240002	MF	0.94	\$5.38	370240003	MF	0.45	\$5.14
370240004	MR	0.49	\$5.16	370240005	MR	1.63	\$5.72	370240008	MO	0.52	\$5.26
370240009	MR	0.58	\$5.20	370240010	MO	0.58	\$5.20	370240011	MF	0.58	\$5.20
370240012	MO	0.65	\$5.24	370240013	MO	2.07	\$5.94	370240014	MF	0.45	\$5.14
370240015	MF	0.45	\$5.14	370240016	MR	1.10	\$5.46	370240017	MF	0.45	\$5.14
370240018	MF	0.45	\$5.14	370240019	MF	1.10	\$5.46	370240020	MF	0.50	\$5.16
370240022	MF	0.59	\$5.20	370250002	MO	1.10	\$5.46	370250003	MF	0.45	\$5.14
370250004	MR	0.45	\$5.14	370250005	MF	0.62	\$5.22	370250006	MF	0.48	\$5.14
370250009	MR	0.26	\$5.04	370250020	MR	0.35	\$5.08	370250021	MR	0.79	\$5.30
370250022	MF	0.61	\$5.22	370250023	MO	0.57	\$5.20	370250024	MF	0.71	\$5.26
370250025	MF	0.54	\$5.18	370250026	MO	0.50	\$5.16	370250027	MF	0.50	\$5.16
370250028	MF	1.05	\$5.44	370250029	MF	1.06	\$5.44	370250030	MF	0.45	\$5.14
370250031	MF	0.45	\$5.14	370250032	MO	1.10	\$5.46	370250033	MR	1.72	\$5.76
370250034	MF	0.45	\$5.14	370250036	MO	0.45	\$5.14	370250037	MO	0.31	\$5.06
370250039	MF	0.45	\$5.14	370250040	MF	0.58	\$5.20	370260002	MF	1.00	\$5.40
370260003	MR	1.00	\$5.40	370260007	MO	1.15	\$5.48	370260008	R1	0.99	\$5.40
370260009	MO	0.99	\$5.40	370260010	MO	0.55	\$5.18	370260011	MF	0.55	\$5.18
370260012	R2	0.55	\$5.18	370260013	R1	1.00	\$5.40	370260014	MF	1.00	\$5.40
370260015	MO	1.01	\$5.42	370260016	R1	1.19	\$5.50	370260017	R1	1.00	\$5.40
370260018	R1	1.00	\$5.40	370260019	MR	1.00	\$5.40	370260020	MO	1.01	\$5.42
370260021	MR	1.96	\$5.88	370260022	MO	3.59	\$6.42	370270001	MR	1.15	\$5.48
370270012	MF	0.50	\$5.16	370270013	MR	0.77	\$5.30	370270014	MF	1.19	\$5.50
370270015	MF	1.22	\$5.52	370270020	MR	1.11	\$5.46	370270021	MF	1.11	\$5.46
370270022	MO	1.01	\$5.42	370270023	MF	1.01	\$5.42	370270024	MF	1.11	\$5.46
370270025	MF	1.11	\$5.46	370270026	MF	1.01	\$5.42	370270027	MR	1.01	\$5.42
370270030	R1	1.02	\$5.42	370270031	MR	1.15	\$5.48	370270032	MF	0.97	\$5.40
370270033	MO	0.45	\$5.14	370270034	MF	0.46	\$5.14	370270035	MO	0.91	\$5.36
370270036	MF	0.96	\$5.38	370270037	MF	0.91	\$5.36	370270038	R1	0.45	\$5.14
370270039	MF	0.47	\$5.14	370270040	MF	0.45	\$5.14	370270041	MF	0.48	\$5.14
370270042	MF	0.49	\$5.16	370280011	MF	1.00	\$5.40	370280012	MF	1.00	\$5.40
370280016	MF	0.91	\$5.36	370280017	MO	0.91	\$5.36	370280018	MF	0.91	\$5.36
370280019	MF	0.91	\$5.36	370280020	MF	0.91	\$5.36	370280021	MO	0.55	\$5.18
370280022	MO	0.55	\$5.18	370280023	MO	0.55	\$5.18	370280025	R1	0.45	\$5.14
370290014	MO	0.54	\$5.18	370290015	MR	0.54	\$5.18	370290018	CX	9.88	\$188.74
370290019	MR	0.54	\$5.18	370290020	MF	0.55	\$5.18	370290021	MO	0.57	\$5.20
370290022	MR	0.57	\$5.20	370290023	MO	0.57	\$5.20	370290024	MF	0.57	\$5.20
370290025	MF	0.57	\$5.20	370290026	MF	0.57	\$5.20	370290027	MO	0.63	\$5.22
370290028	MO	0.55	\$5.18	370290029	MO	0.64	\$5.22	370290030	MO	0.76	\$5.28
370290031	MO	1.06	\$5.44	370300002	MO	0.53	\$5.18	370300003	R1	0.53	\$5.18
370300017	MO	1.00	\$5.40	370300019	MF	1.00	\$5.40	370300021	MF	1.00	\$5.40
370300022	MF	0.79	\$5.30	370300023	MO	0.79	\$5.30	370300033	MR	0.54	\$5.18
370300034	MF	0.56	\$5.18	370300035	MF	0.56	\$5.18	370300036	MO	0.56	\$5.18
370300037	MF	0.56	\$5.18	370300038	MF	0.56	\$5.18	370300039	MF	0.56	\$5.18
370300040	MF	0.56	\$5.18	370300041	MF	0.56	\$5.18	370300042	MF	0.54	\$5.18
370300043	MF	0.64	\$5.22	370300044	MO	0.78	\$5.30	370300045	MF	1.04	\$5.42
370310002	CY	5.00	\$1.24	370310005	R1	0.46	\$5.14	370310006	MR	0.58	\$5.20
370310007	C1	2.97	\$168.88	370310008	R1	1.30	\$5.56	370310012	CY	4.53	\$1.12
370310014	MY	2.44	\$0.60	370310015	MR	0.59	\$5.20	370320005	MF	1.00	\$5.40
370320006	MF	1.00	\$5.40	370320007	MF	1.00	\$5.40	370320008	MF	1.00	\$5.40
370320009	MF	1.00	\$5.40	370320010	MO	1.00	\$5.40	370320011	MO	1.00	\$5.40

ASSESSMENT ROLL
FISCAL YEAR 2015-2016

RIVERSIDE COUNTY FLOOD CONTROL
ELSINORE VALLEY BENEFIT ASSESSMENT DISTRICT (ZONE 3)
FUND NO. 68-1363

APN	Use	Acres	Levy	APN	Use	Acres	Levy	APN	Use	Acres	Levy
370320012	R1	1.11	\$5.46	370320013	MO	1.00	\$5.40	370320014	MF	0.90	\$5.36
370320015	MR	0.75	\$5.28	370320016	R1	0.83	\$5.32	370320017	R1	0.96	\$5.38
370320018	CY	6.38	\$1.58	370330001	MO	0.51	\$5.16	370330002	MR	0.50	\$5.16
370330003	MR	0.67	\$5.24	370330004	MO	0.67	\$5.24	370330005	MF	0.63	\$5.22
370330006	MF	0.63	\$5.22	370330008	MR	0.62	\$5.22	370330009	MF	1.11	\$5.46
370330010	MO	1.11	\$5.46	370330012	MR	0.89	\$5.36	370330013	MO	0.89	\$5.36
370330015	MO	0.89	\$5.36	370330018	MF	0.63	\$5.22	370330019	MO	0.63	\$5.22
370330020	MF	0.63	\$5.22	370330021	MF	0.63	\$5.22	370330022	MR	0.58	\$5.20
370330023	MF	0.58	\$5.20	370330024	MO	0.58	\$5.20	370330025	MO	0.58	\$5.20
370330028	MF	0.75	\$5.28	370330029	MF	0.92	\$5.36	370340001	CY	3.46	\$0.86
370340002	MF	1.00	\$5.40	370340003	MR	1.00	\$5.40	370340004	MF	1.00	\$5.40
370340005	MO	1.00	\$5.40	370340006	MF	1.00	\$5.40	370340007	MF	1.00	\$5.40
370340012	MO	1.73	\$5.78	370340013	MF	0.99	\$5.40	370340014	MO	0.99	\$5.40
370340016	R1	1.08	\$5.44	370340017	MO	1.19	\$5.50	370340018	MF	1.08	\$5.44
370340019	MF	1.19	\$5.50	370340020	MF	1.07	\$5.44	370340021	MF	0.68	\$5.24
370340024	MO	1.30	\$5.56	370351001	MF	0.23	\$5.26	370351002	MO	0.46	\$5.26
370351003	MF	0.45	\$13.50	370351004	MF	0.46	\$5.26	370351005	MF	0.45	\$5.26
370351006	MF	0.46	\$5.26	370351007	MF	0.46	\$5.14	370351008	MF	0.45	\$5.26
370351009	MF	0.47	\$5.26	370351010	MF	0.52	\$5.26	370351011	MO	0.55	\$5.26
370351012	MO	0.60	\$5.26	370351013	MF	0.51	\$5.26	370351014	R1	0.15	\$5.26
370351015	R1	0.15	\$5.26	370351016	R1	0.15	\$5.26	370351017	R1	0.18	\$5.26
370351018	R1	0.19	\$5.26	370351019	R1	0.20	\$5.26	370351020	R1	0.28	\$5.26
370351021	R1	0.28	\$5.26	370351022	R1	0.20	\$5.26	370351023	R1	0.15	\$5.26
370351024	R1	0.28	\$5.26	370351025	R1	0.22	\$5.26	370351026	R1	0.22	\$5.26
370351027	R1	0.18	\$5.26	370351028	R1	0.18	\$5.26	370351029	R1	0.18	\$5.26
370351030	R1	0.18	\$5.26	370351031	R1	0.20	\$5.26	370351032	R1	0.24	\$5.26
370352001	MF	0.45	\$5.26	370352002	MF	0.45	\$5.26	370352003	MO	0.46	\$5.26
370352004	MF	0.46	\$5.26	370352005	MF	0.45	\$5.26	370352006	MF	0.45	\$5.26
370352007	MF	0.45	\$5.26	370352008	R1	0.20	\$5.26	370352009	R1	0.18	\$5.26
370352010	R1	0.20	\$5.26	370352011	R1	0.27	\$5.26	370352012	R1	0.26	\$5.26
370411005	R1	0.13	\$4.40	370411006	R1	0.14	\$4.40	370411007	R1	0.14	\$4.40
370411008	R1	0.14	\$4.40	370411009	R1	0.15	\$4.40	370411010	R1	0.18	\$5.36
370411011	R1	0.20	\$5.26	370412001	R1	0.14	\$4.40	370412002	R1	0.14	\$4.40
370412003	R1	0.14	\$4.40	370412004	R1	0.14	\$4.40	370412005	R1	0.14	\$4.40
370412006	R1	0.16	\$4.40	370412007	R1	0.14	\$4.40	370412008	R1	0.00	\$4.40
370412009	R1	0.16	\$4.40	370412010	R1	0.14	\$4.40	370412011	R1	0.16	\$4.40
370412012	R1	0.13	\$4.40	370412013	R1	0.14	\$4.40	370412014	R1	0.14	\$4.40
370412015	R1	0.14	\$4.40	370412016	R1	0.14	\$4.40	370412017	R1	0.14	\$4.40
370412018	R1	0.13	\$4.40	370412019	R1	0.14	\$4.40	370412020	R1	0.17	\$4.40
370412021	R1	0.16	\$4.80	370413001	R1	0.15	\$4.40	370413002	R1	0.14	\$4.40
370413003	R1	0.14	\$4.40	370413004	R1	0.14	\$4.40	370413005	R1	0.15	\$4.40
370413006	R1	0.16	\$4.40	370413007	R1	0.16	\$4.40	370413008	R1	0.14	\$4.40
370413009	R1	0.15	\$4.40	370413010	R1	0.15	\$4.40	370413015	R1	0.15	\$4.40
370413016	R1	0.14	\$4.40	370413017	R1	0.14	\$4.40	370413018	R1	0.14	\$4.40
370413019	R1	0.16	\$4.40	370413020	R1	0.14	\$4.40	370413021	R1	0.14	\$4.40
370413022	R1	0.14	\$4.40	370413023	R1	0.14	\$4.40	370413024	R1	0.15	\$4.40
370413025	R1	0.19	\$4.40	370413026	R1	0.14	\$4.40	370414001	R1	0.15	\$4.40
370414002	R1	0.16	\$4.40	370414003	R1	0.16	\$4.40	370414004	R1	0.14	\$4.40
370414005	R1	0.14	\$4.40	370414006	R1	0.16	\$4.40	370414007	R1	0.14	\$4.40
370414008	R1	0.14	\$4.40	370414009	R1	0.15	\$4.40	370414010	R1	0.14	\$4.40

ASSESSMENT ROLL
FISCAL YEAR 2015-2016

RIVERSIDE COUNTY FLOOD CONTROL
ELSINORE VALLEY BENEFIT ASSESSMENT DISTRICT (ZONE 3)
FUND NO. 68-1363

APN	Use	Acres	Levy	APN	Use	Acres	Levy	APN	Use	Acres	Levy
370414011	R1	0.23	\$4.40	370414012	R1	0.14	\$4.40	370414013	R1	0.14	\$4.40
370414014	R1	0.17	\$4.40	370414015	R1	0.16	\$4.40	370414016	R1	0.14	\$4.40
370414017	R1	0.14	\$4.40	370414018	R1	0.14	\$4.40	370414019	R1	0.16	\$4.40
370414020	R1	0.14	\$4.40	370414021	R1	0.18	\$4.40	370414022	R1	0.15	\$4.40
370414023	R1	0.16	\$4.40	370414024	R1	0.17	\$4.40	370415001	R1	0.13	\$4.40
370415002	R1	0.16	\$4.40	370415003	R1	0.14	\$4.40	370415004	R1	0.14	\$4.40
370415005	R1	0.19	\$4.40	370415006	R1	0.25	\$5.04	370415007	R1	0.15	\$4.50
370415008	R1	0.14	\$4.20	370415009	R1	0.14	\$4.20	370415010	R1	0.14	\$4.20
370415011	R1	0.14	\$4.20	370415012	R1	0.14	\$4.20	370415013	R1	0.14	\$4.20
370415014	R1	0.14	\$4.20	370415015	R1	0.16	\$4.80	370421001	R1	0.19	\$5.26
370421002	R1	0.17	\$5.26	370421003	R1	0.18	\$5.26	370421004	R1	0.19	\$5.26
370421005	R1	0.21	\$5.26	370421006	R1	0.17	\$5.26	370421007	R1	0.20	\$5.26
370421008	R1	0.24	\$5.26	370421009	R1	0.20	\$5.26	370421010	R1	0.26	\$5.26
370421011	R1	0.20	\$5.26	370421012	R1	0.19	\$5.26	370422001	R1	0.17	\$5.36
370422002	R1	0.17	\$5.36	370422003	R1	0.17	\$5.36	370422004	R1	0.18	\$5.36
370422005	R1	0.16	\$5.36	370422006	R1	0.17	\$5.36	370422007	R1	0.17	\$5.36
370422008	R1	0.16	\$5.36	370422009	R1	0.17	\$5.36	370422010	R1	0.16	\$5.36
370422011	R1	0.17	\$5.36	370423001	R1	0.14	\$5.36	370423002	R1	0.17	\$5.36
370423003	R1	0.22	\$5.36	370423004	R1	0.30	\$5.36	370423005	R1	0.20	\$5.36
370423006	R1	0.17	\$5.36	370423007	R1	0.17	\$5.36	370423008	R1	0.17	\$5.36
370423009	R1	0.17	\$5.36	370423010	R1	0.16	\$5.36	370423011	R1	0.16	\$5.36
370423012	R1	0.16	\$5.36	370424001	R1	0.18	\$5.36	370424002	R1	0.17	\$5.36
370424003	R1	0.16	\$5.36	370424004	R1	0.16	\$5.36	370424005	R1	0.17	\$5.36
370424006	R1	0.17	\$5.36	370424007	R1	0.17	\$5.36	370424008	R1	0.16	\$5.36
370424009	R1	0.22	\$5.36	370424010	R1	0.17	\$5.36	370424011	R1	0.16	\$5.36
370424012	R1	0.17	\$5.36	370424013	R1	0.17	\$5.36	370424014	R1	0.17	\$5.36
370424015	R1	0.18	\$5.36	370424016	R1	0.16	\$5.36	370424017	R1	0.17	\$5.36
370424018	R1	0.17	\$5.36	370424019	R1	0.16	\$5.36	370424020	R1	0.20	\$5.36
370424021	R1	0.24	\$5.36	370424022	R1	0.17	\$5.36	370424023	R1	0.17	\$5.36
370424024	R1	0.17	\$5.36	370424025	R1	0.17	\$5.36	370424026	R1	0.17	\$5.36
370424027	R1	0.20	\$5.36	370424028	R1	0.17	\$5.36	370424029	R1	0.14	\$5.36
370424030	R1	0.17	\$5.36	370424031	R1	0.17	\$5.36	370424032	R1	0.17	\$5.36
370424033	R1	0.17	\$5.36	370424034	R1	0.17	\$5.36	370424035	R1	0.16	\$5.36
370424036	R1	0.19	\$5.36	370424037	R1	0.19	\$5.36	370424038	R1	0.19	\$5.36
370424039	R1	0.17	\$5.36	370424040	R1	0.17	\$5.36	370424041	R1	0.17	\$5.36
370424042	R1	0.17	\$5.36	370431005	R1	0.18	\$5.26	370431006	R1	0.18	\$5.26
370431007	R1	0.19	\$5.26	370431008	R1	0.20	\$5.26	370431009	R1	0.22	\$5.26
370431010	R1	0.16	\$5.26	370431011	R1	0.20	\$5.26	370431012	R1	0.26	\$5.26
370431013	R1	0.42	\$5.26	370431014	R1	0.35	\$5.26	370431015	R1	0.26	\$5.26
370431016	R1	0.25	\$5.26	370431017	R1	0.25	\$5.26	370431018	R1	0.25	\$5.26
370431019	R1	0.25	\$5.26	370431020	R1	0.25	\$5.26	370431021	R1	0.27	\$5.26
370431022	R1	0.29	\$5.26	370432009	R1	0.19	\$5.26	370432010	R1	0.19	\$5.26
370432011	R1	0.19	\$5.26	370432012	R1	0.21	\$5.26	370432013	R1	0.21	\$5.26
370432014	R1	0.17	\$5.26	370432015	R1	0.33	\$5.26	370432016	R1	0.34	\$5.26
370432017	R1	0.37	\$5.26	370432018	R1	0.34	\$5.26	370432019	R1	0.16	\$5.26
370432020	R1	0.22	\$5.26	370432021	R1	0.17	\$5.26	370432022	R1	0.19	\$5.26
370432023	R1	0.20	\$5.26	370432024	R1	0.19	\$5.26	370432025	R1	0.18	\$5.26
370433005	R1	0.18	\$5.36	370433006	R1	0.19	\$5.36	370433007	R1	0.19	\$5.36
370433008	R1	0.18	\$5.36	370433009	R1	0.16	\$5.36	370433010	R1	0.19	\$5.36
370433011	R1	0.17	\$5.36	370433012	R1	0.19	\$5.36	370433013	R1	0.19	\$5.36

ASSESSMENT ROLL
FISCAL YEAR 2015-2016

RIVERSIDE COUNTY FLOOD CONTROL
ELSINORE VALLEY BENEFIT ASSESSMENT DISTRICT (ZONE 3)
FUND NO. 68-1363

<i>APN</i>	<i>Use</i>	<i>Acres</i>	<i>Levy</i>	<i>APN</i>	<i>Use</i>	<i>Acres</i>	<i>Levy</i>	<i>APN</i>	<i>Use</i>	<i>Acres</i>	<i>Levy</i>
370433014	R1	0.19	\$5.36	370434001	R1	0.22	\$5.26	370434002	R1	0.17	\$5.26
370434003	R1	0.17	\$5.26	370434004	R1	0.17	\$5.26	370434005	R1	0.16	\$5.26
370434006	R1	0.28	\$5.26	370434007	R1	0.35	\$5.26	370434008	R1	0.22	\$5.26
370434009	R1	0.20	\$5.26	370434010	R1	0.19	\$5.26	370434011	R1	0.19	\$5.26
370434012	R1	0.19	\$5.26	370434013	R1	0.19	\$5.26	370434014	R1	0.19	\$5.26
370434015	R1	0.20	\$5.26	370434016	R1	0.21	\$5.26	370434017	R1	0.30	\$5.26
370434018	R1	0.23	\$5.26	370434019	R1	0.22	\$5.26	370434020	R1	0.20	\$5.26
370434021	R1	0.20	\$5.26	370434022	R1	0.20	\$5.26	370434023	R1	0.20	\$5.26
370434024	R1	0.20	\$5.26	370434025	R1	0.20	\$5.26	370434026	R1	0.20	\$5.26
370434027	R1	0.20	\$5.26	370434028	R1	0.20	\$5.26	370434029	R1	0.22	\$5.26
370461001	R1	0.17	\$5.04	370461002	R1	0.22	\$5.04	370461003	R1	0.22	\$5.04
370461004	R1	0.29	\$5.04	370461005	R1	0.30	\$5.04	370461006	R1	0.20	\$5.04
370461007	R1	0.20	\$5.04	370461008	R1	0.30	\$5.04	370461009	R1	0.28	\$5.04
370461010	R1	0.22	\$5.04	370461011	R1	0.25	\$5.04	370461012	R1	0.15	\$5.04
370461013	R1	0.16	\$5.04	370461014	R1	0.16	\$5.04	370461015	R1	0.16	\$5.04
370461016	R1	0.16	\$5.04	370461017	R1	0.16	\$5.04	370461018	R1	0.39	\$5.04
370461019	R1	0.34	\$5.04	370461020	R1	0.16	\$5.04	370461021	R1	0.17	\$5.04
370462001	R1	0.16	\$5.36	370462002	R1	0.16	\$5.36	370462003	R1	0.18	\$5.36
370462004	R1	0.35	\$5.36	370462005	R1	0.19	\$5.36	370462006	R1	0.22	\$5.36
370462007	R1	0.18	\$5.36	370462008	R1	0.17	\$5.36	370462009	R1	0.17	\$5.36
370462010	R1	0.17	\$5.36	370462011	R1	0.18	\$5.36	370462012	R1	0.16	\$5.36
370462013	R1	0.16	\$5.36	370462014	R1	0.16	\$5.36	370462015	R1	0.17	\$5.36
370462016	R1	0.16	\$5.36	370462017	R1	0.16	\$5.36	370471001	R1	0.17	\$5.26
370471002	R1	0.17	\$5.26	370471003	R1	0.26	\$5.26	370471004	R1	0.25	\$5.26
370471005	R1	0.17	\$5.26	370471006	R1	0.17	\$5.26	370471007	R1	0.17	\$5.26
370471008	R1	0.17	\$5.26	370471009	R1	0.17	\$5.26	370471010	R1	0.19	\$5.26
370471011	R1	0.17	\$5.26	370471012	R1	0.17	\$5.26	370471013	R1	0.17	\$5.26
370471014	R1	0.19	\$5.26	370472001	R1	0.18	\$5.26	370472002	R1	0.17	\$5.26
370472003	R1	0.17	\$5.26	370472004	R1	0.17	\$5.26	370472005	R1	0.00	\$5.26
370472006	R1	0.18	\$5.26	370473001	R1	0.17	\$5.36	370473002	R1	0.17	\$5.36
370473003	R1	0.17	\$5.36	370473004	R1	0.17	\$5.36	370473005	R1	0.17	\$5.36
370473006	R1	0.17	\$5.36	370473007	R1	0.17	\$5.36	370473008	R1	0.17	\$5.36
370473009	R1	0.17	\$5.36	370473010	R1	0.17	\$5.36	370473011	R1	0.17	\$5.36
370473012	R1	0.17	\$5.36	370473013	R1	0.17	\$5.36	370473014	R1	0.17	\$5.36
370481001	R1	0.21	\$5.26	370481002	R1	0.18	\$5.26	370481003	R1	0.18	\$5.26
370481004	R1	0.18	\$5.26	370481005	R1	0.18	\$5.26	370481006	R1	0.19	\$5.26
370481007	R1	0.18	\$5.26	370481008	R1	0.20	\$5.26	370482001	R1	0.11	\$5.26
370482002	R1	0.11	\$5.26	370482003	R1	0.17	\$5.26	370482004	R1	0.18	\$5.26
370482005	R1	0.18	\$5.26	370482006	R1	0.18	\$5.26	370482007	R1	0.18	\$5.26
370482008	R1	0.17	\$5.26	370482009	R1	0.18	\$5.26	370482010	R1	0.18	\$5.26
370483001	R1	0.18	\$5.26	370483002	R1	0.18	\$5.26	370483003	R1	0.18	\$5.26
370483004	R1	0.18	\$5.26	370483005	R1	0.18	\$5.26	370483006	R1	0.15	\$5.26
370483007	R1	0.19	\$5.26	370483008	R1	0.11	\$5.26	370483009	R1	0.19	\$5.26
370483010	R1	0.26	\$5.26	370483011	R1	0.15	\$5.26	370483012	R1	0.19	\$5.26
370483013	R1	0.11	\$5.26	370483014	R1	0.22	\$5.26	370483015	R1	0.19	\$5.26
370483016	R1	0.19	\$5.26	370483017	R1	0.19	\$5.26	370483018	R1	0.19	\$5.26
370484001	R1	0.30	\$5.36	370484002	R1	0.30	\$5.36	370484003	R1	0.30	\$5.36
370484004	R1	0.30	\$5.36	370484005	R1	0.55	\$5.36	370484006	R1	0.28	\$5.36
370484007	R1	0.19	\$5.36	370484008	R1	0.19	\$5.36	370484009	R1	0.16	\$5.36
370484010	R1	0.16	\$5.36	370484011	R1	0.19	\$5.36	370484012	R1	0.19	\$5.36

ASSESSMENT ROLL

FISCAL YEAR 2015-2016

RIVERSIDE COUNTY FLOOD CONTROL

ELSINORE VALLEY BENEFIT ASSESSMENT DISTRICT (ZONE 3)

FUND NO. 68-1363

APN	Use	Acres	Levy	APN	Use	Acres	Levy	APN	Use	Acres	Levy
370484013	R1	0.19	\$5.36	370484014	R1	0.17	\$5.36	370484015	R1	0.19	\$5.36
370484016	R1	0.17	\$5.36	370484017	R1	0.17	\$5.36	370484018	R1	0.19	\$5.36
370484019	R1	0.16	\$5.36	370484020	R1	0.17	\$5.36	370484021	R1	0.18	\$5.36
370484022	R1	0.19	\$5.36	370484023	R1	0.17	\$5.36	370484024	R1	0.00	\$5.36
370484025	R1	0.08	\$5.36	370484026	R1	0.08	\$5.36	370484027	R1	0.08	\$5.36
370484028	R1	0.08	\$5.36	370484029	R1	0.17	\$5.36	370484030	R1	0.17	\$5.36
370484031	R1	0.17	\$5.36	370484032	R1	0.17	\$5.36	370484033	R1	0.17	\$5.36
370484034	R1	0.17	\$5.36	370484035	R1	0.17	\$5.36	370484036	R1	0.17	\$5.36
370484037	R1	0.15	\$5.36	370484038	R1	0.40	\$5.36	370511001	R1	0.27	\$5.26
370511002	R1	0.16	\$5.26	370511003	R1	0.16	\$5.26	370511004	R1	0.16	\$5.26
370511005	R1	0.17	\$5.26	370511006	R1	0.17	\$5.26	370511007	R1	0.16	\$5.26
370511008	R1	0.18	\$5.26	370511009	R1	0.28	\$5.26	370511010	R1	0.24	\$5.26
370511011	R1	0.29	\$5.26	370511012	R1	0.21	\$5.26	370511013	R1	0.18	\$5.26
370511014	R1	0.20	\$5.26	370511015	R1	0.27	\$5.26	370511016	R1	0.28	\$5.26
370511017	R1	0.18	\$5.26	370511018	R1	0.16	\$5.26	370511019	R1	0.19	\$5.26
370511020	R1	0.19	\$5.26	370511021	R1	0.19	\$5.26	370511022	R1	0.16	\$5.26
370511023	R1	0.18	\$5.26	370511024	R1	0.23	\$5.26	370511025	R1	0.24	\$5.26
370511026	R1	0.24	\$5.26	370511027	R1	0.27	\$5.26	370511028	R1	0.20	\$5.26
370511029	R1	0.19	\$5.26	370511030	R1	0.19	\$5.26	370511031	R1	0.19	\$5.26
370511032	R1	0.18	\$5.26	370511033	R1	0.19	\$5.26	370511034	R1	0.18	\$5.26
370511035	R1	0.19	\$5.26	370511036	R1	0.18	\$5.26	370511037	R1	0.18	\$5.26
370511038	R1	0.18	\$5.26	370511039	R1	0.18	\$5.26	370511045	R1	0.17	\$5.26
370511046	R1	0.15	\$5.26	370511047	R1	0.18	\$5.26	370511048	R1	0.16	\$5.26
370511049	R1	0.18	\$5.26	370511052	R1	0.38	\$5.10	370511053	R1	0.58	\$5.20
370511054	R1	0.95	\$5.38	370512001	R1	0.18	\$5.36	370512002	R1	0.16	\$5.36
370512003	R1	0.16	\$5.36	370512004	R1	0.16	\$5.36	370512005	R1	0.16	\$5.36
370512006	R1	0.16	\$5.36	370512007	R1	0.19	\$5.36	370512008	R1	0.15	\$5.36
370512009	R1	0.18	\$5.36	370512010	R1	0.15	\$5.36	370512011	R1	0.15	\$5.36
370512012	R1	0.15	\$5.36	370512013	R1	0.15	\$5.36	370512014	R1	0.15	\$5.36
370512015	R1	0.17	\$5.36	370513001	R1	0.18	\$5.04	370513002	R1	0.16	\$5.04
370513003	R1	0.16	\$5.04	370513004	R1	0.16	\$5.04	370513005	R1	0.16	\$5.04
370513006	R1	0.16	\$5.04	370513007	R1	0.16	\$5.04	370513008	R1	0.16	\$5.04
370513009	R1	0.00	\$5.04	370513010	R1	0.16	\$5.04	370513011	R1	0.17	\$5.04
370513012	R1	0.18	\$5.04	370513013	R1	0.16	\$5.04	370513014	R1	0.19	\$5.04
370513015	R1	0.17	\$5.04	370513016	R1	0.17	\$5.04	370513017	R1	0.16	\$5.04
370513018	R1	0.16	\$5.04	370513019	R1	0.16	\$5.04	370513020	R1	0.14	\$5.04
370513021	R1	0.16	\$5.04	370513022	R1	0.16	\$5.04	370513023	R1	0.16	\$5.04
370513024	R1	0.16	\$5.04	370513025	R1	0.18	\$5.04	370520001	R1	0.15	\$4.50
370520002	R1	0.15	\$4.50	370520003	R1	0.15	\$4.50	370520004	R1	0.15	\$4.50
370520005	R1	0.14	\$4.20	370520006	R1	0.15	\$4.50	370520007	R1	0.14	\$4.20
370520008	R1	0.16	\$4.80	370520009	R1	0.17	\$5.00	370520010	R1	0.20	\$5.00
370520011	R1	0.21	\$5.02	370520012	R1	0.21	\$5.02	370520013	R1	0.21	\$5.02
370520014	R1	0.21	\$5.02	370520015	R1	0.24	\$5.02	370520016	R1	0.23	\$5.02
370520017	R1	0.26	\$5.04	370520018	R1	0.18	\$5.00	370520019	R1	0.15	\$4.50
370520020	R1	0.13	\$3.90	370520021	R1	0.13	\$3.90	370521001	R1	0.17	\$5.00
370521002	R1	0.20	\$5.00	370521003	R1	0.14	\$4.20	370521004	R1	0.18	\$5.00
370521005	R1	0.15	\$4.50	370521006	R1	0.16	\$4.80	370521007	R1	0.21	\$5.02
370521010	R1	0.14	\$4.20	370521011	R1	0.14	\$4.20	370521012	R1	0.14	\$4.20
370521013	R1	0.14	\$4.20	370521014	R1	0.14	\$4.20	370521015	R1	0.14	\$4.20
370521016	R1	0.14	\$4.20	370521017	R1	0.15	\$4.50	370521018	R1	0.14	\$4.20

ASSESSMENT ROLL
FISCAL YEAR 2015-2016

RIVERSIDE COUNTY FLOOD CONTROL
ELSINORE VALLEY BENEFIT ASSESSMENT DISTRICT (ZONE 3)
FUND NO. 68-1363

<i>APN</i>	<i>Use</i>	<i>Acres</i>	<i>Levy</i>	<i>APN</i>	<i>Use</i>	<i>Acres</i>	<i>Levy</i>	<i>APN</i>	<i>Use</i>	<i>Acres</i>	<i>Levy</i>
370521019	R1	0.14	\$4.20	370521020	R1	0.14	\$4.20	370521021	R1	0.14	\$4.20
370521022	R1	0.14	\$4.20	370521023	R1	0.15	\$4.50	370521024	R1	0.15	\$4.50
370521025	R1	0.15	\$4.50	370521026	R1	0.15	\$4.50	370521027	R1	0.15	\$4.50
370521028	R1	0.15	\$4.50	370521030	R1	0.19	\$5.00	370521036	R1	0.14	\$4.20
370522001	R1	0.17	\$5.00	370522002	R1	0.15	\$4.50	370522003	R1	0.15	\$4.50
370522004	R1	0.14	\$4.20	370522005	R1	0.14	\$4.20	370522006	R1	0.16	\$4.80
370522007	R1	0.16	\$4.80	370522008	R1	0.15	\$4.50	370522009	R1	0.19	\$5.00
370522010	R1	0.15	\$4.50	370522011	R1	0.15	\$4.50	370522012	R1	0.15	\$4.50
370522013	R1	0.15	\$4.50	370522014	R1	0.16	\$4.80	370523001	R1	0.16	\$4.80
370523002	R1	0.15	\$4.50	370523003	R1	0.14	\$4.20	370523004	R1	0.15	\$4.50
370523005	R1	0.15	\$4.50	370523006	R1	0.14	\$4.20	370523007	R1	0.15	\$4.50
370523008	R1	0.14	\$4.20	370523009	R1	0.16	\$4.80	370523010	R1	0.16	\$4.80
370523011	R1	0.17	\$5.00	370523012	R1	0.16	\$4.80	370523013	R1	0.17	\$5.00
370523014	R1	0.21	\$5.02	370523015	R1	0.15	\$4.50	370523016	R1	0.15	\$4.50
370523017	R1	0.15	\$4.50	370523018	R1	0.15	\$4.50	370523019	R1	0.15	\$4.50
370523020	R1	0.15	\$4.50	370523021	R1	0.15	\$4.50	370523022	R1	0.15	\$4.50
370523023	R1	0.14	\$4.20	370523024	R1	0.17	\$5.00	370530001	R1	0.19	\$5.00
370530002	R1	0.18	\$5.00	370530003	R1	0.18	\$5.00	370530004	R1	0.18	\$5.00
370530005	R1	0.18	\$5.00	370530006	R1	0.18	\$5.00	370530007	R1	0.18	\$5.00
370530008	R1	0.16	\$4.80	370530009	R1	0.15	\$4.50	370530010	R1	0.15	\$4.50
370530011	R1	0.15	\$4.50	370530012	R1	0.14	\$4.20	370530013	R1	0.16	\$4.80
370530014	R1	0.16	\$4.80	370530015	R1	0.15	\$4.50	370530016	R1	0.14	\$4.20
370530017	R1	0.16	\$4.80	370530018	R1	0.21	\$5.02	370530019	R1	0.14	\$4.20
370530020	R1	0.14	\$4.20	370530021	R1	0.14	\$4.20	370530022	R1	0.14	\$4.20
370530023	R1	0.14	\$4.20	370530024	R1	0.14	\$4.20	370530025	R1	0.14	\$4.20
370530026	R1	0.14	\$4.20	370530027	R1	0.15	\$4.50	370530028	R1	0.24	\$5.02
370530029	R1	0.25	\$5.04	370530030	R1	0.15	\$4.50	370530031	R1	0.14	\$4.20
370530032	R1	0.14	\$4.20	370530033	R1	0.14	\$4.20	370530034	R1	0.14	\$4.20
370530035	R1	0.15	\$4.50	370530036	R1	0.25	\$5.04	370530037	R1	0.24	\$5.02
370530038	R1	0.14	\$4.20	370530039	R1	0.14	\$4.20	370530040	R1	0.15	\$4.50
370530041	R1	0.17	\$5.00	370530042	R1	0.17	\$5.00	370530043	R1	0.16	\$4.80
370530044	R1	0.16	\$4.80	370530045	R1	0.14	\$4.20	370530046	R1	0.14	\$4.20
370530047	R1	0.14	\$4.20	370530048	R1	0.21	\$5.02	370530049	R1	0.20	\$5.00
370530050	R1	0.21	\$5.02	370530051	R1	0.20	\$5.00	370530052	R1	0.14	\$4.20
370530053	R1	0.14	\$4.20	370530054	R1	0.16	\$4.80	370530055	R1	0.19	\$5.00
370530056	R1	0.18	\$5.00	370530057	R1	0.14	\$4.20	370530058	R1	0.14	\$4.20
370530059	R1	0.14	\$4.20	370530060	R1	0.20	\$5.00	370530061	R1	0.20	\$5.00
370530062	R1	0.20	\$5.00	370530063	R1	0.21	\$5.02	370530064	R1	0.14	\$4.20
370530065	R1	0.14	\$4.20	370530066	R1	0.17	\$5.00	370530067	R1	0.18	\$5.00
370531001	R1	0.15	\$4.50	370531002	R1	0.14	\$4.20	370531003	R1	0.15	\$4.50
370531004	R1	0.15	\$4.50	370531005	R1	0.15	\$4.50	370531006	R1	0.17	\$5.00
370531007	R1	0.17	\$5.00	370531008	R1	0.17	\$5.00	370531009	R1	0.15	\$4.50
370531010	R1	0.14	\$4.20	370531011	R1	0.14	\$4.20	370531012	R1	0.15	\$4.50
370531013	R1	0.14	\$4.20	370531014	R1	0.14	\$4.20	370531015	R1	0.14	\$4.20
370531016	R1	0.16	\$4.80	370540001	R1	0.16	\$4.80	370540002	R1	0.14	\$4.20
370540003	R1	0.14	\$4.20	370540004	R1	0.14	\$4.20	370540005	R1	0.20	\$5.00
370540006	R1	0.20	\$5.00	370540007	R1	0.20	\$5.00	370540008	R1	0.20	\$5.00
370540009	R1	0.14	\$4.20	370540010	R1	0.14	\$4.20	370540011	R1	0.14	\$4.20
370540012	R1	0.17	\$5.00	370540013	R1	0.19	\$5.00	370540014	R1	0.14	\$4.20
370540015	R1	0.14	\$4.20	370540016	R1	0.14	\$4.20	370540017	R1	0.14	\$4.20

ASSESSMENT ROLL

FISCAL YEAR 2015-2016

RIVERSIDE COUNTY FLOOD CONTROL

ELSINORE VALLEY BENEFIT ASSESSMENT DISTRICT (ZONE 3)

FUND NO. 68-1363

APN	Use	Acres	Levy	APN	Use	Acres	Levy	APN	Use	Acres	Levy
370540018	R1	0.17	\$5.00	370541001	R1	0.18	\$5.00	370541002	R1	0.15	\$4.50
370541003	R1	0.14	\$4.20	370541004	R1	0.14	\$4.20	370541005	R1	0.14	\$4.20
370541006	R1	0.15	\$4.50	370541007	R1	0.16	\$4.80	370541008	R1	0.14	\$4.20
370541009	R1	0.14	\$4.20	370541010	R1	0.14	\$4.20	370541011	R1	0.14	\$4.20
370541012	R1	0.15	\$4.50	370541013	R1	0.21	\$5.02	370541014	R1	0.21	\$5.02
370541015	R1	0.15	\$4.50	370541016	R1	0.14	\$4.20	370541017	R1	0.14	\$4.20
370541018	R1	0.14	\$4.20	370541019	R1	0.14	\$4.20	370541020	R1	0.16	\$4.80
370541021	R1	0.16	\$4.80	370541022	R1	0.14	\$4.20	370541023	R1	0.14	\$4.20
370541024	R1	0.15	\$4.50	370541025	R1	0.14	\$4.20	370541026	R1	0.15	\$4.50
370541027	R1	0.21	\$5.02	370541028	R1	0.21	\$5.02	370541029	R1	0.15	\$4.50
370541030	R1	0.14	\$4.20	370541031	R1	0.15	\$4.50	370541032	R1	0.14	\$4.20
370541033	R1	0.14	\$4.20	370541034	R1	0.16	\$4.80	371020008	AY	20.00	\$5.00
371030035	AY	11.63	\$2.90	371030036	AY	13.62	\$3.40	371030037	AY	12.55	\$3.12
371030038	CT	3.30	\$1.64	371030041	CT	108.56	\$54.28	371040019	CT	57.15	\$28.56
371060004	YR	20.00	\$5.00	371090001	YR	4.55	\$1.12	371090004	CY	30.00	\$7.50
371090009	R1	15.88	\$9.50	371090010	YR	2.97	\$0.74	371090011	YR	2.97	\$0.74
371090014	R1	3.87	\$6.50	371090015	YS	10.00	\$8.46	371090018	R1	2.12	\$5.96
371090021	MY	2.93	\$0.72	371100004	YR	4.35	\$1.08	371100005	YR	2.79	\$0.68
371100006	YY	3.16	\$0.78	371100007	R1	3.16	\$5.60	371100011	C1	7.05	\$157.22
371100012	CR	2.08	\$5.52	371100013	YR	2.83	\$0.70	371100015	YR	8.91	\$0.68
371110002	YY	35.29	\$8.82	371110004	YY	6.48	\$1.62	371110009	YR	8.60	\$2.14
371110010	MF	2.34	\$6.08	371110011	MR	0.86	\$5.34	371110012	MO	0.86	\$5.34
371110013	MR	0.86	\$5.34	371110017	MR	2.50	\$6.16	371110018	MF	2.50	\$6.16
371110019	MO	0.44	\$5.12	371110020	MR	0.44	\$5.12	371110021	MO	0.52	\$5.16
371110022	MF	0.34	\$5.08	371110023	YR	4.55	\$1.12	371110024	YR	5.29	\$1.32
371120003	R1	2.52	\$6.16	371120004	R1	1.80	\$5.80	371120007	R2	1.80	\$5.80
371120008	CA	1.80	\$5.80	371120012	CY	2.42	\$10.52	371130003	R1	1.00	\$5.40
371141005	R1	0.45	\$5.26	371141011	C1	0.34	\$20.40	371141017	C1	1.92	\$78.98
371141022	C1	1.53	\$91.80	371141023	CX	3.72	\$234.94	371142002	C1	0.21	\$13.26
371142003	C1	0.21	\$12.60	371142004	R1	0.21	\$5.02	371142005	R1	0.21	\$5.26
371142008	CY	2.48	\$0.62	371142009	C1	3.15	\$11.30	371142011	C1	0.20	\$12.00
371142012	C1	0.25	\$15.00	371150001	YY	4.51	\$1.12	371150004	CA	0.62	\$27.90
371150007	MF	0.45	\$5.14	371150008	MF	0.90	\$5.36	371150011	YY	2.59	\$0.64
371150012	R1	0.89	\$5.36	371150014	R1	0.40	\$5.10	371150015	R1	0.67	\$5.24
371160007	CY	3.44	\$0.86	371160009	MF	0.56	\$5.18	371160012	MR	0.28	\$5.04
371160014	MR	0.28	\$5.04	371160015	MO	0.56	\$5.18	371160016	MF	0.28	\$5.04
371160017	MF	0.28	\$5.04	371160018	MF	0.28	\$5.04	371160024	MF	0.64	\$5.22
371160025	MF	2.28	\$6.04	371160026	MO	2.87	\$6.24	371160027	R1	1.02	\$5.42
371160029	R1	1.12	\$5.46	371160030	C1	0.74	\$18.80	371160031	MF	0.55	\$5.18
371170004	R1	0.58	\$5.20	371170005	CR	0.67	\$5.24	371170006	R1	1.25	\$5.54
371170011	R1	2.10	\$5.96	371170020	MR	0.76	\$5.28	371170021	R1	1.37	\$5.60
371170023	C1	0.44	\$26.40	371170028	C1	0.46	\$27.60	371170030	C1	0.38	\$22.80
371170032	C1	1.34	\$80.40	371170041	MO	0.69	\$5.26	371170042	MR	0.70	\$5.26
371170043	MS	2.87	\$6.24	371190002	YR	10.00	\$8.46	371190003	R1	0.50	\$5.16
371190004	MR	0.44	\$5.12	371200001	R1	1.50	\$5.66	371200002	C1	1.50	\$90.00
371200008	MO	1.26	\$5.54	371200009	MR	1.26	\$5.54	371200011	MO	0.67	\$5.24
371200024	R1	0.44	\$5.12	371200026	R1	0.82	\$5.32	371200027	R1	0.89	\$5.36
371200028	R1	0.64	\$5.22	371200029	MF	0.44	\$5.12	371200030	MR	0.44	\$5.12
371200031	R1	1.71	\$5.76	371200032	MF	1.09	\$5.46	371210001	MF	0.52	\$5.16
371210002	R1	0.22	\$5.02	371210003	R1	0.49	\$5.16	371210004	MO	0.15	\$4.50

ASSESSMENT ROLL
FISCAL YEAR 2015-2016

RIVERSIDE COUNTY FLOOD CONTROL
ELSINORE VALLEY BENEFIT ASSESSMENT DISTRICT (ZONE 3)
FUND NO. 68-1363

APN	Use	Acres	Levy	APN	Use	Acres	Levy	APN	Use	Acres	Levy
371210005	R1	1.40	\$5.60	371210006	MR	0.19	\$5.00	371210007	MR	0.19	\$5.00
371210008	MR	0.19	\$5.00	371210010	MR	0.18	\$5.00	371210014	MR	0.92	\$5.36
371210015	R2	2.60	\$6.18	371210017	R1	1.97	\$5.90	371210019	MF	0.22	\$5.02
371210021	MF	0.22	\$5.02	371210022	MO	0.22	\$5.02	371210023	MF	0.22	\$5.02
371210025	MR	0.19	\$5.00	371210026	MR	0.18	\$5.00	371210027	MF	0.20	\$5.00
371210029	R1	0.49	\$5.16	371221001	MF	0.33	\$5.26	371221002	MF	0.17	\$5.36
371221003	MF	0.17	\$5.26	371221006	MF	0.25	\$5.04	371221007	MR	0.33	\$5.26
371221008	R1	0.17	\$5.26	371221009	MR	0.17	\$5.36	371221010	MO	0.20	\$5.26
371221011	MF	0.20	\$5.26	371221012	MR	0.20	\$5.36	371221013	MR	0.20	\$5.36
371221018	MF	0.16	\$5.36	371221019	MF	0.17	\$5.00	371221020	MF	0.33	\$5.26
371221021	MR	0.17	\$5.36	371221022	R1	0.33	\$5.26	371221023	MF	0.16	\$5.36
371221024	MF	0.17	\$5.26	371221025	MR	0.17	\$5.36	371221026	MF	0.17	\$5.36
371221028	MR	0.20	\$5.26	371221029	MO	0.19	\$5.26	371221030	MR	0.17	\$5.36
371221031	R1	0.42	\$5.26	371221032	R1	0.24	\$5.26	371221033	MR	0.17	\$5.36
371221034	MF	0.17	\$5.26	371221035	MR	0.17	\$5.36	371221037	MO	0.17	\$5.36
371221038	MR	0.17	\$5.36	371221039	MF	0.24	\$5.26	371221040	MR	0.17	\$5.00
371221041	MF	0.17	\$5.00	371221042	MF	0.16	\$5.36	371221043	MO	0.16	\$5.36
371221044	MR	0.17	\$5.36	371221046	MR	0.17	\$5.36	371221047	MR	0.17	\$5.36
371221049	MR	0.17	\$5.26	371221056	MF	0.13	\$3.90	371222003	MO	0.17	\$5.36
371222004	MO	0.17	\$5.36	371222007	MR	0.17	\$5.36	371222008	MO	0.17	\$5.36
371222009	MO	0.17	\$5.36	371222010	MF	0.17	\$5.36	371222011	MO	0.17	\$5.36
371222012	MR	0.17	\$5.36	371222013	MR	0.20	\$5.26	371222014	R1	0.20	\$5.26
371222015	MR	0.17	\$5.36	371222016	MR	0.17	\$5.36	371222017	R1	0.00	\$5.36
371222018	MO	0.17	\$5.36	371222019	MF	0.17	\$5.36	371222020	R1	0.17	\$5.36
371222026	MF	0.33	\$5.26	371222027	MO	0.17	\$5.36	371222028	MR	0.17	\$5.36
371222029	MR	0.17	\$5.36	371222032	MR	0.17	\$5.36	371222033	MF	0.86	\$5.36
371222034	MS	0.17	\$5.00	371222035	MF	0.17	\$5.36	371222036	MR	0.17	\$5.36
371222037	MR	0.17	\$5.36	371222039	MR	0.20	\$5.26	371222042	MF	0.16	\$5.36
371222043	MR	0.17	\$5.36	371222044	MF	0.17	\$5.26	371222045	MO	0.17	\$5.36
371222046	MR	0.17	\$5.36	371222049	MF	0.33	\$5.26	371222050	R2	0.17	\$5.00
371222051	MR	0.33	\$5.26	371222053	R1	0.33	\$5.08	371222054	MO	0.33	\$5.08
371222056	MR	0.33	\$5.08	371222060	MF	0.17	\$5.00	371222061	MR	0.33	\$5.08
371222062	MF	0.17	\$5.00	371222063	MR	0.20	\$5.00	371222068	R1	0.17	\$5.00
371222069	R1	0.17	\$5.00	371231001	R1	0.17	\$5.36	371231002	R1	0.16	\$5.36
371231003	R1	0.16	\$5.36	371231004	R1	0.17	\$5.36	371231005	R1	0.16	\$5.36
371231006	R1	0.16	\$5.36	371231007	R1	0.17	\$5.36	371231008	R1	0.17	\$5.36
371231009	R1	0.17	\$5.36	371232001	R1	0.16	\$5.36	371232002	R1	0.16	\$5.36
371232003	R1	0.16	\$5.36	371232004	R1	0.16	\$5.36	371232005	R1	0.16	\$5.36
371232006	R1	0.17	\$5.36	371232007	R1	0.17	\$5.36	371232008	R1	0.17	\$5.36
371232009	R1	0.17	\$5.36	371232010	R1	0.17	\$5.36	371232011	R1	0.16	\$5.36
371232012	R1	0.17	\$5.36	371232013	R1	0.17	\$5.36	371232014	R1	0.17	\$5.36
371232015	R1	0.17	\$5.36	371232016	R1	0.16	\$5.36	371232017	R1	0.16	\$5.36
371232018	R1	0.16	\$5.36	371233001	R1	0.16	\$5.36	371233002	R1	0.17	\$5.36
371233003	R1	0.16	\$5.36	371233004	R1	0.17	\$5.36	371233005	R1	0.17	\$5.36
371233006	R1	0.17	\$5.36	371233007	R1	0.17	\$5.36	371233008	R1	0.17	\$5.36
371233009	R1	0.17	\$5.36	371233010	R1	0.16	\$5.36	371233011	R1	0.17	\$5.36
371233012	R1	0.16	\$5.36	371233013	R1	0.17	\$5.36	371233014	R1	0.17	\$5.36
371233015	R1	0.17	\$5.36	371233016	R1	0.17	\$5.36	371233017	R1	0.17	\$5.36
371233018	R1	0.00	\$5.36	371234001	R1	0.19	\$5.26	371234002	R1	0.19	\$5.26
371234003	R1	0.19	\$5.26	371234004	R1	0.19	\$5.26	371234005	R1	0.00	\$5.26

ASSESSMENT ROLL
FISCAL YEAR 2015-2016

RIVERSIDE COUNTY FLOOD CONTROL
ELSINORE VALLEY BENEFIT ASSESSMENT DISTRICT (ZONE 3)
FUND NO. 68-1363

APN	Use	Acres	Levy	APN	Use	Acres	Levy	APN	Use	Acres	Levy
371234006	R1	0.19	\$5.26	371234007	R1	0.19	\$5.26	371234008	R1	0.19	\$5.26
371234009	R1	0.19	\$5.26	371240001	C1	3.44	\$11.38	371240002	MR	1.15	\$5.48
371240004	R1	0.67	\$5.24	371240006	R1	0.35	\$5.08	371240008	R1	0.92	\$5.36
371240009	YS	0.63	\$5.22	371240010	R1	0.65	\$5.24	371240013	C1	0.23	\$13.80
371240014	R1	0.35	\$5.08	371240016	MR	0.28	\$5.04	371240017	MF	0.35	\$5.08
371240018	MF	0.35	\$5.08	371240019	MF	0.48	\$5.14	371240020	MF	0.43	\$5.12
371240021	MF	0.28	\$5.04	371240023	MF	0.50	\$5.16	371240030	MO	0.50	\$5.16
371240031	C1	2.16	\$129.60	371250001	R1	0.17	\$5.00	371250002	R1	0.17	\$5.00
371250003	R1	0.20	\$5.00	371250004	R1	0.17	\$5.00	371250005	R1	0.17	\$5.00
371250006	R1	0.16	\$4.80	371250007	R1	0.16	\$4.80	371250008	R1	0.17	\$5.00
371250009	R1	0.17	\$5.00	371250010	R1	0.17	\$5.00	371250011	R1	0.17	\$5.00
371250012	R1	0.17	\$5.00	371250013	R1	0.16	\$4.80	371250015	R1	0.18	\$5.00
371250016	R1	0.17	\$5.00	371250017	R1	0.16	\$4.80	371250018	R1	0.16	\$4.80
371250019	R1	0.16	\$4.80	371250020	R1	0.16	\$4.80	371250021	R1	0.16	\$4.80
371250022	R1	0.16	\$4.80	371250023	R1	0.16	\$4.80	371250024	R1	0.17	\$5.00
371250025	R1	0.17	\$5.00	371250026	R1	0.17	\$5.00	371250027	R1	0.22	\$5.02
371250028	R1	0.21	\$5.02	371250029	R1	0.16	\$4.80	371250030	R1	0.16	\$4.80
371250031	R1	0.16	\$4.80	371250032	R1	0.17	\$5.00	371250033	R1	0.16	\$4.80
371250034	R1	0.17	\$5.00	371251001	R1	0.17	\$5.00	371251002	R1	0.16	\$4.80
371251003	R1	0.16	\$4.80	371251004	R1	0.16	\$4.80	371251005	R1	0.16	\$4.80
371251006	R1	0.16	\$4.80	371251007	R1	0.18	\$5.00	371251008	R1	0.16	\$4.80
371251009	R1	0.18	\$5.00	371251010	R1	0.16	\$4.80	371251011	R1	0.16	\$4.80
371251012	R1	0.16	\$4.80	371251013	R1	0.16	\$4.80	371251014	R1	0.16	\$4.80
371251015	R1	0.16	\$4.80	371251016	R1	0.17	\$5.00	371251017	R1	0.17	\$5.00
371251018	R1	0.16	\$4.80	371251019	R1	0.16	\$4.80	371251020	R1	0.16	\$4.80
371251021	R1	0.16	\$4.80	371251022	R1	0.16	\$4.80	371251023	R1	0.16	\$4.80
371251024	R1	0.16	\$4.80	371251025	R1	0.26	\$5.04	371251026	R1	0.21	\$5.02
371251027	R1	0.19	\$5.00	371251028	R1	0.17	\$5.00	371251029	R1	0.16	\$4.80
371251030	R1	0.16	\$4.80	371251031	R1	0.16	\$4.80	371251032	R1	0.16	\$4.80
371251033	R1	0.16	\$4.80	371251034	R1	0.16	\$4.80	371251035	R1	0.16	\$4.80
371252001	R1	0.20	\$5.00	371252002	R1	0.16	\$4.80	371252003	R1	0.18	\$5.00
371252004	R1	0.17	\$5.00	371252005	R1	0.18	\$5.00	371252006	R1	0.17	\$5.00
371252007	R1	0.17	\$5.00	371252008	R1	0.17	\$5.00	371260001	R1	0.17	\$5.00
371260002	R1	0.16	\$4.80	371260003	R1	0.17	\$5.00	371260004	R1	0.16	\$4.80
371260005	R1	0.17	\$5.00	371260006	R1	0.27	\$5.04	371260007	R1	0.16	\$4.80
371260008	R1	0.17	\$5.00	371260009	R1	0.16	\$4.80	371260010	R1	0.16	\$4.80
371260011	R1	0.17	\$5.00	371260012	R1	0.16	\$4.80	371260013	R1	0.17	\$5.00
371260014	R1	0.17	\$5.00	371260015	R1	0.16	\$4.80	371260016	R1	0.17	\$5.00
371260017	R1	0.16	\$4.80	371261001	R1	0.16	\$4.80	371261002	R1	0.16	\$4.80
371261003	R1	0.16	\$4.80	371261004	R1	0.16	\$4.80	371261005	R1	0.16	\$4.80
371261006	R1	0.16	\$4.80	371261007	R1	0.16	\$4.80	371261008	R1	0.16	\$4.80
371261009	R1	0.18	\$5.00	371261010	R1	0.19	\$5.00	371261011	R1	0.17	\$5.00
371261012	R1	0.16	\$4.80	371261013	R1	0.16	\$4.80	371261014	R1	0.18	\$5.00
371261015	R1	0.20	\$5.00	371261016	R1	0.19	\$5.00	371261017	R1	0.17	\$5.00
371261018	R1	0.16	\$4.80	371261019	R1	0.16	\$4.80	371261020	R1	0.16	\$4.80
371261021	R1	0.16	\$4.80	371261022	R1	0.16	\$4.80	371261023	R1	0.16	\$4.80
371261024	R1	0.19	\$5.00	371262001	R1	0.17	\$5.00	371262002	R1	0.17	\$5.00
371262003	R1	0.17	\$5.00	371262004	R1	0.16	\$4.80	371262005	R1	0.17	\$5.00
371262006	R1	0.16	\$4.80	371262007	R1	0.16	\$4.80	371262008	R1	0.17	\$5.00
371262009	R1	0.16	\$4.80	371262010	R1	0.17	\$5.00	371270054	YR	4.49	\$1.12

ASSESSMENT ROLL
FISCAL YEAR 2015-2016

RIVERSIDE COUNTY FLOOD CONTROL
ELSINORE VALLEY BENEFIT ASSESSMENT DISTRICT (ZONE 3)
FUND NO. 68-1363

APN	Use	Acres	Levy	APN	Use	Acres	Levy	APN	Use	Acres	Levy
371310001	R1	0.15	\$4.50	371310002	R1	0.15	\$4.50	371310003	R1	0.15	\$4.50
371310004	R1	0.14	\$4.20	371310005	R1	0.19	\$5.00	371310006	R1	0.21	\$5.02
371310007	R1	0.14	\$4.20	371310008	R1	0.14	\$4.20	371310009	R1	0.14	\$4.20
371310010	R1	0.14	\$4.20	371310011	R1	0.14	\$4.20	371310012	R1	0.14	\$4.20
371310013	R1	0.14	\$4.20	371310014	R1	0.14	\$4.20	371310015	R1	0.14	\$4.20
371310016	R1	0.14	\$4.20	371310017	R1	0.16	\$4.98	371310018	R1	0.16	\$4.98
371310019	R1	0.22	\$5.02	371310020	R1	0.17	\$5.00	371310021	R1	0.14	\$4.20
371310022	R1	0.16	\$4.98	371310023	R1	0.17	\$5.00	371310024	R1	0.25	\$5.04
371310025	R1	0.16	\$4.98	371310026	R1	0.14	\$4.20	371310027	R1	0.16	\$4.98
371311001	R1	0.15	\$4.50	371311002	R1	0.14	\$4.20	371311003	R1	0.16	\$4.98
371311004	R1	0.19	\$5.00	371311005	R1	0.15	\$4.50	371311006	R1	0.16	\$4.80
371311007	R1	0.15	\$4.50	371311008	R1	0.16	\$4.80	371311009	R1	0.17	\$5.00
371311010	R1	0.21	\$5.02	371311011	R1	0.23	\$5.02	371311012	R1	0.27	\$5.04
371311013	R1	0.19	\$5.00	371311014	R1	0.16	\$4.98	371311015	R1	0.16	\$4.98
371311016	R1	0.18	\$5.00	371311017	R1	0.15	\$4.50	371311018	R1	0.16	\$4.98
371312001	R1	0.19	\$5.00	371312002	R1	0.16	\$4.98	371312003	R1	0.16	\$4.98
371312004	R1	0.16	\$4.98	371312005	R1	0.14	\$4.20	371312006	R1	0.14	\$4.20
371312007	R1	0.15	\$4.50	371312008	R1	0.16	\$4.98	371312009	R1	0.16	\$4.98
371313001	R1	0.15	\$4.50	371313002	R1	0.14	\$4.20	371313003	R1	0.14	\$4.20
371313004	R1	0.14	\$4.20	371313005	R1	0.15	\$4.50	371313006	R1	0.15	\$4.50
371313007	R1	0.14	\$4.20	371313008	R1	0.14	\$4.20	371313009	R1	0.14	\$4.20
371313010	R1	0.14	\$4.20	371314001	R1	0.19	\$5.00	371314002	R1	0.14	\$4.20
371314003	R1	0.14	\$4.20	371314004	R1	0.16	\$4.98	371314005	R1	0.15	\$4.50
371314006	R1	0.15	\$4.50	371314007	R1	0.15	\$4.50	371314008	R1	0.17	\$5.00
371322003	R1	0.24	\$5.02	371322014	R1	0.26	\$5.04	371323007	R1	0.22	\$5.02
371323008	R1	0.19	\$5.00	371324002	R1	0.19	\$5.00	371324003	R1	0.20	\$5.00
371324004	R1	0.18	\$5.00	371324005	R1	0.21	\$5.02	371324009	R1	0.20	\$5.00
371324010	R1	0.18	\$5.00	371324014	R1	0.19	\$5.00	373021007	R2	0.10	\$3.00
373021008	R1	0.09	\$2.84	373021009	R1	0.17	\$3.46	373021011	R1	0.19	\$5.00
373022001	R1	0.69	\$5.26	373022002	R2	0.13	\$3.90	373022003	R1	0.09	\$2.84
373022004	R1	0.26	\$5.26	373022006	R2	0.17	\$5.36	373022007	CA	0.00	\$9.94
373022008	R2	0.14	\$4.20	373022009	CA	0.17	\$8.04	373023001	R2	0.15	\$4.50
373023002	CA	0.00	\$7.10	373023003	R1	0.15	\$4.72	373023004	R1	0.15	\$4.72
373023005	R1	0.15	\$4.50	373023006	R2	0.15	\$4.50	373023007	R2	0.15	\$4.50
373023009	CA	0.00	\$7.10	373023010	R1	0.18	\$5.26	373023016	CA	0.00	\$7.10
373023017	CA	0.00	\$7.10	373023018	R2	0.15	\$4.50	373023019	R1	0.15	\$4.72
373023020	R2	0.15	\$4.72	373023021	R1	0.15	\$4.72	373023022	R1	0.15	\$4.72
373024003	R2	0.17	\$5.00	373024004	R2	0.17	\$5.00	373024005	R2	0.17	\$5.36
373024006	R2	0.17	\$5.00	373024007	R2	0.26	\$5.26	373024008	CA	0.00	\$12.30
373024009	R1	0.11	\$5.36	373024010	R2	0.17	\$5.36	373024011	C1	0.00	\$10.72
373024012	C1	0.00	\$5.68	373024013	C1	0.00	\$5.68	373024014	C1	0.00	\$5.68
373024015	C1	0.00	\$5.68	373024016	C1	0.00	\$5.68	373024017	C1	0.00	\$5.68
373024018	C1	0.00	\$5.68	373024019	C1	0.00	\$5.68	373024020	C1	0.00	\$21.46
373024021	R1	0.17	\$5.36	373024022	R2	0.17	\$5.36	373024023	YR	0.17	\$5.36
373024024	R1	0.17	\$5.36	373024027	R1	0.11	\$5.36	373024028	R2	0.20	\$5.00
373024029	CA	0.00	\$8.04	373024030	R2	0.18	\$8.04	373025002	R2	0.19	\$5.26
373025003	CA	0.18	\$5.04	373025009	R1	0.17	\$5.36	373025015	C1	0.00	\$9.46
373025016	CA	0.00	\$9.46	373025019	R2	0.17	\$5.36	373025022	C1	0.17	\$10.20
373025023	C1	0.17	\$10.20	373031002	R1	0.14	\$4.72	373031003	R1	0.14	\$4.40
373031004	R1	0.14	\$4.40	373031005	R1	0.17	\$5.36	373031007	R1	0.17	\$5.36

ASSESSMENT ROLL
FISCAL YEAR 2015-2016

RIVERSIDE COUNTY FLOOD CONTROL
ELSINORE VALLEY BENEFIT ASSESSMENT DISTRICT (ZONE 3)
FUND NO. 68-1363

APN	Use	Acres	Levy	APN	Use	Acres	Levy	APN	Use	Acres	Levy
373031008	R1	0.17	\$5.36	373031009	R1	0.17	\$5.36	373031011	R1	0.15	\$4.50
373032001	R1	0.19	\$5.26	373032002	R1	0.15	\$5.26	373032003	R2	0.15	\$5.36
373032004	R1	0.17	\$5.36	373032005	R1	0.17	\$5.36	373032006	R1	0.34	\$5.26
373032007	R1	0.20	\$3.16	373032008	R1	0.08	\$2.52	373032009	R1	0.11	\$3.30
373032010	R1	0.17	\$5.36	373032011	R1	0.17	\$5.36	373032012	R1	0.17	\$5.36
373032013	R2	0.18	\$5.00	373032014	R1	0.17	\$5.36	373032015	R1	0.17	\$5.36
373033001	R1	0.25	\$5.26	373033002	R1	0.18	\$5.36	373033003	R1	0.17	\$5.36
373033004	R1	0.17	\$5.36	373033005	R1	0.17	\$5.36	373033006	R1	0.17	\$5.36
373033007	R1	0.17	\$5.26	373034003	R2	0.17	\$5.00	373034004	R1	0.06	\$1.88
373034007	R1	0.17	\$5.36	373034008	R1	0.00	\$5.36	373034009	R1	0.17	\$5.36
373034020	R1	0.17	\$5.36	373034021	R1	0.17	\$5.36	373034022	R1	0.17	\$5.36
373034023	R1	0.11	\$5.36	373034024	R1	0.17	\$5.36	373034025	CA	0.00	\$8.04
373034026	CA	0.00	\$8.04	373034027	R1	0.15	\$5.04	373034029	R1	0.17	\$4.10
373034030	R1	0.17	\$5.36	373034031	R1	0.17	\$5.36	373034032	R2	0.17	\$5.36
373034033	R1	0.17	\$5.36	373034034	R2	0.11	\$3.46	373034035	R1	0.11	\$3.46
373034036	R1	0.11	\$3.46	373034037	R1	0.28	\$5.04	373034039	R1	0.21	\$5.02
373034040	R1	0.17	\$5.36	373034041	R1	0.17	\$5.36	373034057	R1	0.21	\$5.26
373034062	R1	0.24	\$5.02	373034063	R1	0.29	\$5.06	373034064	R1	0.26	\$5.04
373034065	MF	0.16	\$4.80	373034066	R1	0.13	\$3.90	373034067	R1	0.16	\$4.80
373041004	R1	0.15	\$4.72	373041005	R1	0.15	\$4.72	373041006	R1	0.15	\$4.72
373041007	R2	0.15	\$4.72	373041008	R2	0.15	\$4.72	373041010	R1	0.15	\$4.72
373041011	R1	0.15	\$4.72	373041014	R1	0.15	\$4.72	373041015	R1	0.15	\$4.72
373041016	R1	0.15	\$4.72	373041017	R1	0.15	\$4.72	373041018	R1	0.15	\$4.72
373041019	R1	0.15	\$4.72	373041021	R1	0.10	\$3.16	373041024	R1	0.15	\$4.72
373041025	R1	0.15	\$4.72	373041026	R1	0.16	\$5.04	373041027	R1	0.15	\$4.50
373041028	R1	0.21	\$5.02	373042001	R1	0.31	\$5.26	373042003	R1	0.18	\$5.26
373043001	R1	0.18	\$5.36	373043004	R1	0.18	\$5.26	373043008	R1	0.18	\$5.26
373043009	R1	0.18	\$5.26	373043010	R1	0.69	\$5.26	373043013	R1	0.36	\$5.26
373043014	R1	0.17	\$5.00	373043015	R1	0.20	\$5.00	373046003	R1	0.13	\$4.72
373046004	R1	0.22	\$5.26	373046005	R1	0.86	\$5.26	373046010	R1	0.18	\$5.26
373046019	R1	0.10	\$3.78	373046021	CA	0.38	\$17.10	373047001	R1	0.17	\$5.36
373047002	R1	0.17	\$5.36	373047007	R1	0.17	\$5.36	373047008	R2	0.17	\$5.26
373047009	R1	0.13	\$5.04	373047010	R1	0.06	\$2.84	373047012	CA	0.22	\$12.30
373047013	R1	0.15	\$4.72	373047016	R1	0.06	\$1.88	373047017	R1	0.11	\$3.46
373047018	CA	0.17	\$8.04	373047019	CA	0.34	\$15.30	373047020	CA	0.34	\$15.30
373051015	R1	3.23	\$6.34	373054019	MF	0.20	\$5.00	373054027	YY	8.83	\$2.20
373071018	YR	9.05	\$2.26	373072030	CY	3.79	\$0.94	373082062	R1	0.35	\$5.08
373082063	R1	0.11	\$3.30	373082064	R1	0.11	\$3.30	373083001	R1	0.10	\$3.16
373083010	YR	0.25	\$5.26	373083014	R1	0.23	\$5.26	373083024	R1	0.34	\$5.08
373083027	R1	0.17	\$5.36	373083028	R1	0.17	\$5.26	373083029	R1	0.25	\$5.04
373093013	R1	0.17	\$5.00	373093055	R1	0.17	\$5.00	373093056	R1	0.17	\$5.00
373093057	R1	0.16	\$4.80	373094003	R1	0.12	\$3.60	373094007	R1	0.27	\$5.04
373101006	MR	0.05	\$1.88	373112046	R1	0.15	\$4.72	373113001	R1	0.15	\$4.72
373113002	R1	0.13	\$4.10	373113013	R1	0.11	\$3.30	373113014	R1	0.13	\$3.90
373114016	R1	0.11	\$3.46	373114028	R1	0.11	\$3.46	373114029	R1	0.11	\$3.46
373114031	R1	0.11	\$3.30	373114032	R1	0.11	\$3.30	373114037	MF	0.27	\$5.04
373114038	R1	0.10	\$3.00	373114039	R1	0.10	\$3.00	373115001	R1	0.16	\$5.04
373115007	R1	0.16	\$5.04	373115011	R1	0.16	\$5.04	373115012	R1	0.16	\$5.04
373115014	R1	0.11	\$3.30	373115015	R1	0.11	\$3.30	373115016	R1	0.11	\$3.30
373116001	R1	0.14	\$5.26	373116004	R1	4.00	\$4.40	373116005	R1	0.14	\$4.40

ASSESSMENT ROLL
FISCAL YEAR 2015-2016

RIVERSIDE COUNTY FLOOD CONTROL
ELSINORE VALLEY BENEFIT ASSESSMENT DISTRICT (ZONE 3)
FUND NO. 68-1363

APN	Use	Acres	Levy	APN	Use	Acres	Levy	APN	Use	Acres	Levy
373117002	R1	0.14	\$4.40	373117007	R1	0.14	\$4.40	373117010	R1	0.12	\$3.60
373117012	R1	0.13	\$3.90	373133010	R1	0.11	\$3.16	373134010	R1	0.07	\$2.20
373134011	R1	0.07	\$2.20	373134037	R1	0.07	\$2.52	373135017	R1	0.13	\$4.10
373135035	R1	0.09	\$2.70	373141001	R1	0.12	\$3.60	373141002	R1	0.12	\$3.60
373141003	R1	0.25	\$5.04	373142003	R1	0.21	\$5.26	373143001	CA	0.32	\$15.14
373143002	R1	0.76	\$5.26	373145004	CY	4.53	\$1.12	373151001	CA	0.00	\$19.40
373151004	R1	0.14	\$4.40	373151005	R2	0.17	\$5.26	373151006	CA	0.00	\$11.36
373151007	R2	0.21	\$5.26	373151008	R1	0.21	\$5.26	373151010	R2	0.20	\$5.26
373151013	CA	0.00	\$9.94	373151016	C1	0.00	\$5.04	373151017	CA	0.00	\$8.04
373151021	C1	0.00	\$5.68	373151022	C1	0.00	\$10.72	373151023	C1	0.00	\$10.10
373151024	C1	0.00	\$13.26	373151025	C1	0.00	\$13.26	373151026	C1	0.00	\$8.20
373151027	C1	0.08	\$5.68	373151028	CA	0.41	\$5.26	373151030	R2	0.05	\$1.50
373151031	R2	0.05	\$1.26	373151033	R2	0.21	\$5.02	373151035	R1	0.21	\$5.02
373151036	R2	0.20	\$5.00	373151037	R1	0.41	\$5.12	373152002	R2	0.10	\$3.16
373152003	R2	0.10	\$3.16	373152004	R2	0.10	\$3.16	373152005	R1	0.11	\$3.46
373152006	R2	0.11	\$3.46	373152007	R1	0.11	\$3.46	373152008	R1	0.17	\$5.26
373152009	R2	0.41	\$5.26	373152010	R1	0.13	\$4.72	373152011	R1	0.14	\$4.72
373153004	R1	0.10	\$3.16	373153005	R2	0.15	\$4.10	373153007	CA	0.20	\$9.94
373153008	CA	0.00	\$9.46	373153014	R1	0.17	\$5.36	373153022	R1	0.15	\$4.72
373153035	C1	0.00	\$8.84	373153038	CR	0.16	\$4.80	373153039	C1	0.47	\$28.20
373153041	CT	0.38	\$22.80	373154027	R1	0.14	\$4.20	373161004	CA		\$5.20
373161007	CA	0.00	\$25.56	373161008	CA		\$13.26	373162006	CA	14.01	\$630.44
373171005	R1	0.18	\$2.84	373171008	R1	0.07	\$2.10	373172010	R1	0.16	\$5.04
373172014	R1	0.16	\$5.04	373172016	R1	0.31	\$5.06	373172018	R1	0.16	\$5.04
373172019	R1	0.16	\$5.04	373172020	R1	0.16	\$5.04	373172024	R1	0.13	\$4.72
373172025	R1	0.10	\$3.16	373172027	R1	0.15	\$4.50	373172028	R1	0.14	\$4.20
373173001	R1	0.14	\$4.72	373173002	R1	0.11	\$2.52	373173007	R1	0.14	\$2.52
373173010	R1	0.06	\$2.20	373173014	R1	0.13	\$3.90	373173015	R1	0.16	\$4.80
373174004	R1	0.09	\$2.84	373174007	R1	0.09	\$2.84	373174008	R1	0.10	\$2.84
373174012	R1	0.09	\$2.84	373174013	R1	0.10	\$2.84	373174014	R1	0.10	\$2.84
373174017	R1	0.09	\$2.84	373174018	R1	0.10	\$2.84	373174025	R1	0.09	\$2.84
373175006	R1	0.07	\$2.20	373176004	R1	0.07	\$2.20	373176009	R1	0.07	\$2.10
373176020	R1	0.14	\$4.20	373176022	R1	0.14	\$4.20	373176025	R1	0.17	\$5.00
373176027	R1	0.13	\$3.90	373181007	R1	0.00	\$5.04	373181010	R1	0.16	\$5.04
373181011	R1	0.24	\$5.26	373181012	R1	0.24	\$5.26	373181013	R1	0.31	\$5.06
373181014	R1	0.15	\$5.04	373181015	R1	0.15	\$5.04	373181016	R1	0.15	\$5.04
373181017	R1	0.15	\$5.04	373181018	R1	0.15	\$4.50	373181019	R1	0.15	\$4.50
373182009	R1	0.15	\$4.50	373182014	R1	0.08	\$2.52	373182015	R1	0.08	\$2.52
373182016	R1	0.08	\$2.84	373182017	R1	0.10	\$3.00	373182019	R1	0.00	\$2.84
373182020	R1	0.10	\$2.52	373182021	R1	0.08	\$2.52	373182022	R1	0.09	\$2.52
373182023	R1	0.08	\$2.52	373182027	R1	0.08	\$2.52	373182028	R1	0.08	\$2.52
373182029	R1	0.07	\$2.52	373182031	R1	0.15	\$4.72	373182032	R1	0.10	\$3.16
373182037	R1	0.17	\$5.00	373182038	R1	0.06	\$1.80	373182041	R1	0.09	\$2.70
373183001	R1	0.17	\$5.36	373183002	R1	0.17	\$5.36	373183003	R1	0.17	\$5.36
373183004	R1	0.11	\$3.46	373183005	R1	0.11	\$3.46	373183006	R1	0.11	\$3.46
373183007	R1	0.14	\$4.40	373183013	R1	0.14	\$4.40	373183014	R1	0.14	\$4.40
373183015	R1	0.00	\$4.40	373183016	R1	0.14	\$4.40	373183017	R1	0.29	\$4.40
373183018	R1	0.14	\$4.40	373183019	R1	0.14	\$4.40	373183020	R1	0.14	\$4.40
373183021	R1	0.14	\$4.40	373184002	R1	0.17	\$5.36	373184004	R1	0.11	\$3.46
373184005	R1	0.11	\$3.46	373184008	R1	0.14	\$4.40	373184010	R1	0.14	\$4.40

ASSESSMENT ROLL
FISCAL YEAR 2015-2016

RIVERSIDE COUNTY FLOOD CONTROL
ELSINORE VALLEY BENEFIT ASSESSMENT DISTRICT (ZONE 3)
FUND NO. 68-1363

APN	Use	Acres	Levy	APN	Use	Acres	Levy	APN	Use	Acres	Levy
373184014	R1	0.14	\$4.40	373184016	R1	0.14	\$4.40	373184017	R1	0.14	\$4.40
373184018	R1	0.14	\$4.40	373184019	R1	0.14	\$4.40	373184020	R1	0.13	\$3.90
373184021	R1	0.14	\$4.40	373185016	R1	0.08	\$2.20	373185020	YR	0.10	\$3.16
373185025	R1	0.18	\$5.36	373185026	R1	0.17	\$5.26	373185029	R1	0.20	\$5.26
373185030	R1	0.14	\$4.40	373185033	R1	0.14	\$4.40	373185034	R1	0.14	\$4.10
373185040	R1	0.14	\$4.40	373185041	R1	0.14	\$4.40	373185042	R1	0.14	\$4.72
373185046	CY	3.00	\$0.74	373185047	R1	0.21	\$4.40	373185049	R1	0.15	\$4.50
373185050	R1	0.14	\$4.20	373185052	R1	0.11	\$3.30	373185053	R1	0.11	\$3.30
373185056	R1	0.14	\$4.20	373185057	R1	0.21	\$5.02	373185058	R1	0.14	\$4.20
373191002	R1	0.17	\$5.36	373191005	R1	0.17	\$5.36	373191009	YR	0.17	\$5.36
373191010	R1	0.17	\$5.36	373191011	R1	0.17	\$5.36	373191012	R1	0.17	\$5.36
373191013	R1	0.17	\$5.36	373191014	R1	0.17	\$5.36	373191015	R1	0.16	\$5.36
373191023	R1	0.17	\$5.36	373191025	R1	0.16	\$4.80	373191026	R1	0.16	\$5.04
373191027	R1	0.16	\$5.04	373191028	R1	0.16	\$5.04	373191029	R1	0.16	\$5.04
373191030	R1	0.15	\$4.50	373191031	R1	0.14	\$4.20	373192005	R1	0.11	\$3.46
373192009	R1	0.13	\$4.10	373192021	R1	0.13	\$4.10	373192022	R1	0.12	\$4.10
373192028	R1	0.13	\$4.10	373192029	R1	0.13	\$4.10	373192030	R1	0.14	\$4.20
373192031	R1	0.13	\$3.90	373192045	R1	0.17	\$5.36	373192046	R1	0.15	\$4.10
373192047	R1	0.15	\$4.10	373192057	R1	0.10	\$3.00	373192058	R1	0.15	\$4.50
373192059	R1	0.12	\$3.60	373192060	R1	0.12	\$3.60	373192061	R1	0.12	\$3.60
373192062	R1	0.12	\$3.60	373192063	R1	0.12	\$3.60	373192064	R1	0.12	\$3.60
373192065	R1	0.13	\$3.90	373192067	R1	0.13	\$3.90	373192068	R1	0.15	\$4.50
373192069	R1	0.15	\$4.50	373192070	R1	0.12	\$3.60	373192071	R1	0.12	\$3.60
373192072	R1	0.12	\$3.60	373193006	R1	0.14	\$4.40	373193007	R1	0.14	\$4.40
373193008	R1	0.14	\$4.40	373193009	R1	0.14	\$4.40	373193010	R1	0.14	\$4.40
373193011	R1	0.15	\$4.40	373193012	R1	0.14	\$4.40	373193013	R1	0.14	\$4.40
373193014	R1	0.14	\$4.40	373193026	R1	0.14	\$4.72	373193031	R1	0.11	\$3.46
373193032	R1	0.11	\$2.20	373193034	R1	0.14	\$4.20	373193035	R1	0.14	\$4.20
373193036	R1	0.14	\$4.20	373193037	R1	0.14	\$4.20	373193038	R1	0.14	\$4.20
373193039	R1	0.14	\$4.20	373193040	R1	0.14	\$4.20	373193041	R1	0.14	\$4.20
373193042	R1	0.14	\$4.20	373194002	R1	0.12	\$3.78	373194003	R1	0.12	\$3.78
373194020	R1	0.16	\$5.04	373194029	R1	0.07	\$2.10	373194030	R1	0.14	\$4.20
373194031	R1	0.14	\$4.20	373194032	R1	0.14	\$4.20	373194033	R1	0.14	\$4.20
373194034	R1	0.14	\$4.20	373194035	R1	0.14	\$4.20	373194036	R1	0.14	\$4.20
373194037	R1	0.14	\$4.20	373194038	R1	0.15	\$4.50	373201001	R1	0.16	\$5.04
373201003	R1	0.14	\$4.40	373201004	R1	0.14	\$4.40	373201005	R1	0.16	\$4.40
373201006	R1	0.14	\$4.40	373201008	R2	0.20	\$5.00	373201009	R1	0.11	\$3.16
373201010	R1	0.10	\$3.16	373201011	R1	0.10	\$3.16	373201015	R1	0.14	\$4.40
373201018	R1	0.14	\$4.40	373201019	R1	0.14	\$3.78	373201022	R1	0.19	\$5.26
373201023	R1	0.20	\$5.00	373202001	R1	0.20	\$5.26	373202002	R1	0.11	\$3.46
373202003	R1	0.23	\$5.26	373202004	R1	0.15	\$4.72	373202005	R1	0.20	\$5.26
373202006	R1	0.13	\$4.10	373202007	R1	0.13	\$4.10	373202008	R1	0.11	\$3.46
373202009	R1	0.11	\$3.46	373202010	R1	0.11	\$3.46	373202011	R1	0.19	\$5.26
373205048	R1	0.12	\$3.60	373205049	R1	0.11	\$3.30	373205050	R1	0.13	\$3.90
373205051	R1	0.14	\$4.20	373205052	R1	0.12	\$3.60	373205053	R1	0.12	\$3.60
373205054	R1	0.12	\$3.60	373205055	R1	0.12	\$3.60	373205056	R1	0.18	\$5.00
373206001	R1	0.14	\$4.20	373206002	R1	0.14	\$4.20	373206003	R1	0.14	\$4.20
373206004	R1	0.12	\$3.60	373206005	R1	0.11	\$3.30	373206006	R1	0.12	\$3.60
373207001	R1	0.15	\$4.50	373207002	R1	0.12	\$3.60	373207003	R1	0.11	\$3.30
373207004	R1	0.15	\$4.50	373207005	R1	0.22	\$5.02	373207006	R1	0.14	\$4.20

ASSESSMENT ROLL
FISCAL YEAR 2015-2016

RIVERSIDE COUNTY FLOOD CONTROL
ELSINORE VALLEY BENEFIT ASSESSMENT DISTRICT (ZONE 3)
FUND NO. 68-1363

APN	Use	Acres	Levy	APN	Use	Acres	Levy	APN	Use	Acres	Levy
373207007	R1	0.10	\$3.00	373207008	R1	0.10	\$3.00	373207009	R1	0.10	\$3.00
373207010	R1	0.10	\$3.00	373207011	R1	0.13	\$3.90	373207012	R1	0.34	\$5.08
373207013	R1	0.13	\$3.90	373207014	R1	0.13	\$3.90	373210016	C1	0.20	\$12.00
373210019	C1	0.37	\$22.20	373210020	C1	0.85	\$51.00	373210021	C1	2.99	\$11.26
373210023	C1	0.37	\$22.20	373210026	C1	1.63	\$97.80	373210027	C1	0.60	\$36.00
373210037	CY	2.71	\$0.66	373210038	CY	8.74	\$2.18	373210039	CY	5.79	\$1.20
373210041	CY	3.82	\$0.94	373210047	CA	7.14	\$321.30	373221021	C1	0.00	\$6.30
373221035	R1	0.22	\$5.02	373221039	R1	0.20	\$5.36	373221040	R1	0.33	\$5.26
373221042	R1	0.17	\$5.36	373221054	R1	0.55	\$5.18	373221055	R1	0.22	\$5.02
373221069	YR	0.49	\$10.04	373222004	R1	0.11	\$3.46	373223004	R1	0.14	\$4.40
373223005	R1	0.14	\$3.46	373223006	R1	0.34	\$5.26	373223009	R1	0.21	\$5.02
373224001	R1	0.13	\$4.10	373224003	R1	0.51	\$5.26	373225001	RC	0.03	\$0.90
373225002	RC	0.03	\$0.90	373225003	RC	0.04	\$1.20	373225004	RC	0.03	\$0.90
373225005	RC	0.03	\$0.90	373225006	RC	0.04	\$1.20	373225007	RC	0.03	\$0.90
373225008	RC	0.03	\$0.90	373225009	RC	0.04	\$1.20	373225010	RC	0.03	\$0.90
373225011	RC	0.03	\$0.90	373225012	RC	0.04	\$1.20	373225013	RC	0.03	\$0.90
373225014	RC	0.03	\$0.90	373225015	RC	0.04	\$1.20	373225016	RC	0.03	\$0.90
373225017	RC	0.03	\$0.90	373225018	RC	0.04	\$1.20	373225019	RC	0.03	\$0.90
373225020	RC	0.03	\$0.90	373225021	RC	0.04	\$1.20	373225022	RC	0.03	\$0.90
373225023	RC	0.03	\$0.90	373225024	RC	0.04	\$1.20	373225044	RC	0.02	\$0.60
373225045	RC	0.02	\$0.60	373225046	RC	0.02	\$0.60	373225047	RC	0.02	\$0.60
373225048	RC	0.02	\$0.60	373225049	RC	0.02	\$0.60	373226001	RC	0.05	\$1.50
373226002	RC	0.05	\$1.50	373226003	RC	0.05	\$1.50	373226004	RC	0.05	\$1.50
373226005	RC	0.05	\$1.50	373226006	RC	0.05	\$1.50	373226007	RC	0.05	\$1.50
373226008	RC	0.05	\$1.50	373226009	RC	0.05	\$1.50	373226010	RC	0.05	\$1.50
373226011	RC	0.05	\$1.50	373226012	RC	0.05	\$1.50	373226013	RC	0.05	\$1.50
373226014	RC	0.05	\$1.50	373226015	RC	0.05	\$1.50	373226016	RC	0.05	\$1.50
373226017	RC	0.05	\$1.50	373226018	RC	0.05	\$1.50	373226019	RC	0.05	\$1.50
373226020	RC	0.05	\$1.50	373226021	RC	0.05	\$1.50	373226022	RC	0.05	\$1.50
373226023	RC	0.05	\$1.50	373226024	RC	0.05	\$1.50	373226026	RC	0.08	\$2.40
373226027	RC	0.08	\$2.40	373226028	RC	0.08	\$2.40	373226029	RC	0.08	\$2.40
373226030	RC	0.08	\$2.40	373226031	RC	0.08	\$2.40	373226032	RC	0.08	\$2.40
373226033	RC	0.08	\$2.40	373226034	RC	0.08	\$2.40	373226035	RC	0.08	\$2.40
373226036	RC	0.08	\$2.40	373226037	RC	0.08	\$2.40	373226038	RC	0.08	\$2.40
373226039	RC	0.08	\$2.40	373226040	RC	0.08	\$2.40	373226041	RC	0.08	\$2.40
373226042	RC	0.08	\$2.40	373226043	RC	0.08	\$2.40	373226044	RC	0.08	\$2.40
373226045	RC	0.08	\$2.40	373226046	RC	0.08	\$2.40	373226047	RC	0.08	\$2.40
373226048	RC	0.08	\$2.40	373226049	RC	0.08	\$2.40	373226050	RC	0.08	\$2.40
373226051	RC	0.08	\$2.40	373226052	RC	0.08	\$2.40	373226053	RC	0.08	\$2.40
373226054	RC	0.08	\$2.40	373226055	RC	0.08	\$2.40	373226057	RC	0.02	\$0.68
373226058	RC	0.03	\$0.76	373226060	RC	0.02	\$0.70	373226061	RC	0.03	\$0.76
373226063	RC	0.02	\$0.68	373226064	RC	0.03	\$0.76	373226066	RC	0.02	\$0.70
373226067	RC	0.03	\$0.76	373226069	RC	0.02	\$0.68	373226070	RC	0.03	\$0.76
373226072	RC	0.02	\$0.68	373226073	RC	0.03	\$0.76	373226075	RC	0.02	\$0.70
373226076	RC	0.03	\$0.76	373226078	RC	0.02	\$0.68	373226079	RC	0.03	\$0.76
373226081	RC	0.02	\$0.70	373226082	RC	0.03	\$0.76	373231001	R1	0.08	\$2.52
373231009	R1	0.00	\$3.16	373231011	R1	0.10	\$3.16	373232007	R1	0.27	\$5.26
373232015	R1	0.21	\$5.02	373232017	CR	0.27	\$5.04	373233007	R1	0.10	\$3.16
373233008	R1	0.10	\$3.16	373233019	R1	0.21	\$5.02	373240001	YY	4.45	\$1.10
373240004	YS	4.85	\$1.20	373240005	R1	5.24	\$6.84	373251005	R1	0.15	\$4.72

ASSESSMENT ROLL
FISCAL YEAR 2015-2016

RIVERSIDE COUNTY FLOOD CONTROL
ELSINORE VALLEY BENEFIT ASSESSMENT DISTRICT (ZONE 3)
FUND NO. 68-1363

APN	Use	Acres	Levy	APN	Use	Acres	Levy	APN	Use	Acres	Levy
373251016	R1	0.45	\$5.14	373252008	R1	0.15	\$5.36	373252009	R1	0.15	\$5.36
373253010	C1	0.14	\$8.40	373260001	R2	0.77	\$5.30	373260002	R1	0.51	\$5.26
373260003	R1	0.51	\$5.26	373260007	YY	4.87	\$1.20	373260008	YR	3.02	\$0.74
373260011	YY	3.04	\$0.76	373260014	R1	1.01	\$5.42	373270001	R1	5.00	\$6.78
373270002	R1	1.00	\$5.40	373270004	R1	1.60	\$5.70	373270005	R2	1.38	\$5.60
373270006	R1	1.00	\$5.40	373270007	R1	0.70	\$5.26	373270008	R1	0.48	\$5.26
373270009	R1	0.82	\$5.26	373270011	C1	1.13	\$67.80	373280001	RC	0.02	\$2.20
373280002	RC	0.02	\$2.20	373280003	RC	0.02	\$0.60	373280004	RC	0.02	\$2.20
373280005	RC	0.02	\$2.20	373280006	RC	0.02	\$2.20	373280007	RC	0.02	\$2.20
373280008	RC	0.02	\$2.20	373280009	RC	0.02	\$2.20	373280010	RC	0.02	\$2.20
373280011	RC	0.02	\$2.20	373280012	RC	0.02	\$2.20	373280013	RC	0.02	\$2.20
373280014	RC	0.02	\$2.20	373280015	RC	0.02	\$2.20	373280016	RC	0.02	\$2.20
373280017	RC	0.02	\$2.20	373280018	RC	0.02	\$2.20	373280019	RC	0.02	\$2.20
373280020	RC	0.02	\$2.20	373280021	RC	0.02	\$2.20	373280022	RC	0.02	\$2.20
373280023	RC	0.02	\$2.20	373280024	RC	0.02	\$2.20	373280025	RC	0.02	\$2.20
373280026	RC	0.02	\$2.20	373280027	RC	0.02	\$2.20	373280028	RC	0.02	\$2.20
373280029	RC	0.02	\$2.20	373280030	RC	0.02	\$2.20	373280031	RC	0.02	\$2.20
373280032	RC	0.02	\$2.20	373280033	RC	0.02	\$2.20	373280034	RC	0.02	\$2.20
373280035	RC	0.02	\$2.20	373280036	RC	0.02	\$2.20	373280037	RC	0.02	\$2.20
373280038	RC	0.02	\$2.20	373280039	RC	0.02	\$2.20	373280040	RC	0.02	\$2.20
373280041	RC	0.02	\$2.20	373280042	RC	0.02	\$2.20	373280043	RC	0.02	\$2.20
373280044	RC	0.02	\$2.20	373280045	RC	0.02	\$2.20	373280046	RC	0.02	\$2.20
373280047	RC	0.02	\$2.20	373280048	RC	0.02	\$2.20	373280049	RC	0.02	\$2.20
373280050	RC	0.03	\$2.20	373280051	RC	0.02	\$2.20	373280052	RC	0.02	\$2.20
373280053	RC	0.02	\$2.20	373280054	RC	0.03	\$2.20	373280055	RC	0.02	\$2.20
373280056	RC	0.02	\$2.20	373280057	RC	0.02	\$2.20	373280058	RC	0.02	\$2.20
373280059	RC	0.02	\$2.20	373280060	RC	0.02	\$2.20	373280061	RC	0.02	\$2.20
373280062	RC	0.02	\$2.20	373280063	RC	0.02	\$2.20	373280064	RC	0.02	\$2.20
373280065	RC	0.02	\$2.20	373280066	RC	0.02	\$2.20	373280067	RC	0.02	\$2.20
373280068	RC	0.02	\$2.20	373280069	RC	0.02	\$2.20	373280070	RC	0.02	\$2.20
373280071	RC	0.02	\$2.20	373280072	RC	0.02	\$2.20	373280073	RC	0.02	\$2.20
373280074	RC	0.02	\$2.20	373280075	RC	0.02	\$2.20	373280076	RC	0.02	\$2.20
373280077	RC	0.02	\$2.20	373280078	RC	0.02	\$2.20	373280079	RC	0.02	\$2.20
373280080	RC	0.02	\$2.20	373280081	RC	0.02	\$2.20	373280082	RC	0.02	\$2.20
373292001	C1	0.00	\$58.10	373330001	YY	4.47	\$1.10	373330013	YY	2.95	\$0.72
373330015	YY	17.52	\$4.38	373330016	YY	8.71	\$2.16	373330019	YY	13.20	\$3.30
373330020	YY	4.74	\$1.18	374021007	R1	0.21	\$5.26	374021008	R1	0.21	\$5.02
374021009	R1	0.18	\$5.00	374021024	MF	0.20	\$5.00	374021025	R1	0.19	\$5.00
374021026	R1	0.19	\$5.00	374021027	R1	0.19	\$5.00	374021028	R1	0.19	\$5.00
374021030	R1	0.39	\$5.10	374022002	R1	0.20	\$5.00	374022004	R1	0.21	\$5.26
374022005	R1	0.21	\$5.26	374022006	R1	0.21	\$5.26	374022008	R1	0.19	\$5.00
374022009	R1	0.19	\$5.00	374022012	R1	0.21	\$5.02	374022014	R1	0.21	\$5.02
374022016	R1	0.19	\$5.26	374022020	R1	0.18	\$5.00	374023012	C1	0.51	\$30.60
374023013	C1	0.53	\$31.80	374025014	R1	0.11	\$3.46	374025015	R1	0.11	\$3.46
374025017	R1	0.11	\$3.46	374025018	R1	0.23	\$5.02	374025019	R1	0.11	\$3.46
374032007	R1	0.21	\$5.02	374032009	R1	0.21	\$5.02	374032011	R1	0.21	\$5.26
374032013	R2	0.21	\$5.02	374032014	R1	0.21	\$5.26	374032015	R1	0.20	\$5.26
374032020	R1	0.18	\$5.26	374032021	R1	0.18	\$5.00	374032023	CR	0.31	\$5.06
374033002	R1	0.21	\$5.26	374033003	R1	0.21	\$5.26	374033010	R2	0.21	\$5.26
374033011	R1	0.20	\$5.26	374033013	R1	0.20	\$5.26	374033016	R2	0.19	\$5.00

ASSESSMENT ROLL
FISCAL YEAR 2015-2016

RIVERSIDE COUNTY FLOOD CONTROL
ELSINORE VALLEY BENEFIT ASSESSMENT DISTRICT (ZONE 3)
FUND NO. 68-1363

APN	Use	Acres	Levy	APN	Use	Acres	Levy	APN	Use	Acres	Levy
374033017	MF	0.18	\$5.26	374033018	R1	0.18	\$5.26	374033019	R1	0.18	\$5.26
374033021	R1	0.20	\$5.00	374033028	R1	0.31	\$5.06	374033030	R2	0.10	\$3.00
374041004	R1	0.21	\$5.26	374041009	R1	0.21	\$5.02	374041010	R1	0.21	\$5.02
374041011	R1	0.21	\$5.26	374041013	R1	0.18	\$5.26	374041014	R1	0.18	\$5.26
374041019	R1	0.20	\$5.00	374041020	R1	0.17	\$5.00	374041021	R1	0.20	\$5.00
374042012	R1	0.18	\$5.26	374042013	R2	0.18	\$5.26	374042019	CT	2.58	\$116.10
374042020	R1	0.18	\$5.00	374042021	R1	0.17	\$5.00	374042023	CA	0.35	\$15.74
374043001	R1	0.18	\$5.26	374043002	R1	0.18	\$5.26	374043003	R1	0.18	\$5.26
374043006	R1	0.18	\$5.26	374043007	R1	0.21	\$5.26	374043009	R1	0.18	\$5.26
374043010	R1	0.20	\$5.26	374043013	R2	0.21	\$5.26	374043015	R1	0.27	\$5.26
374043016	R1	0.27	\$5.26	374043017	R1	0.00	\$5.26	374043019	R1	0.18	\$5.26
374044002	R1	0.18	\$5.26	374044004	R1	0.18	\$5.00	374044005	R1	0.18	\$5.26
374044006	R1	0.18	\$5.26	374044008	R1	0.21	\$5.26	374044010	C1	0.00	\$13.26
374044013	MF	0.21	\$5.26	374044018	R1	0.18	\$5.26	374044021	R1	0.17	\$5.26
374044022	R2	0.20	\$5.00	374051004	R1	0.21	\$5.26	374051006	R1	0.19	\$5.26
374051009	R1	0.00	\$5.26	374051010	R1	0.19	\$5.26	374051012	R2	0.19	\$5.00
374051013	R2	0.19	\$5.00	374051014	R2	0.20	\$5.00	374052001	MF	0.21	\$5.26
374052002	MF	0.21	\$5.26	374052003	MF	0.21	\$5.26	374052004	R1	0.21	\$5.26
374052005	R1	0.21	\$5.26	374052006	R1	0.21	\$5.02	374052008	R1	0.00	\$3.16
374052009	R1	0.11	\$3.16	374052010	R1	0.21	\$5.26	374052012	R2	0.21	\$5.02
374052013	R1	0.21	\$5.26	374052014	R1	0.20	\$5.26	374052015	R1	0.20	\$5.00
374052021	R1	0.20	\$5.00	374052023	R2	0.18	\$5.00	374052024	R2	0.18	\$5.00
374052027	MF	0.33	\$5.08	374053001	R1	0.21	\$5.26	374053002	R2	0.21	\$5.26
374053004	R2	0.21	\$5.26	374053005	R1	0.21	\$5.26	374053006	R1	0.21	\$5.26
374053007	R1	0.21	\$5.26	374053008	R1	0.21	\$5.26	374053010	R1	0.21	\$5.26
374053011	R1	0.21	\$5.26	374053012	R1	0.21	\$5.26	374053013	R2	0.20	\$5.26
374053014	R2	0.21	\$5.38	374053015	R2	0.19	\$5.26	374053024	MF	0.37	\$5.10
374054001	CA	0.21	\$9.94	374054002	CA	0.21	\$9.94	374054004	R1	0.21	\$5.26
374054005	R2	0.21	\$5.26	374054006	R2	0.21	\$5.26	374054008	R2	0.21	\$5.26
374054009	R2	0.21	\$5.26	374054010	R1	0.21	\$5.26	374054011	R1	0.21	\$5.26
374054019	R1	0.19	\$5.26	374054020	R1	0.19	\$5.26	374054022	R1	0.20	\$5.00
374054030	R2	0.19	\$5.00	374054032	R2	0.21	\$5.02	374054033	R1	0.21	\$5.02
374054034	R2	0.18	\$5.00	374061003	R2	0.21	\$5.02	374061004	R2	0.21	\$5.02
374061005	R2	0.21	\$5.02	374061006	R1	0.21	\$5.26	374061007	R2	0.00	\$5.26
374061013	R1	0.41	\$5.12	374061017	R2	0.19	\$5.26	374062024	C1	1.63	\$97.80
374063001	CA	0.41	\$18.44	374063004	R1	0.13	\$4.10	374063012	R2	0.31	\$5.06
374063013	YR	0.21	\$5.26	374063019	R1	0.17	\$5.00	374063020	R1	0.25	\$5.04
374072039	C1	0.82	\$49.20	374072043	CT	0.19	\$5.00	374072045	CT	4.14	\$6.56
374072046	R2	0.39	\$17.54	374072047	R1	0.20	\$5.00	374072048	C1	0.40	\$18.00
374072049	R2	0.19	\$8.54	374073001	C1	2.37	\$142.20	374073004	CA	0.00	\$9.46
374073005	CA	0.00	\$9.46	374073006	CA	0.39	\$17.54	374073007	R1	0.20	\$5.26
374073008	R1	0.20	\$5.26	374073009	R1	0.39	\$5.10	374073010	C1	0.39	\$23.40
374073011	CR	0.18	\$5.00	374081001	R1	0.20	\$5.26	374081010	R1	0.21	\$5.26
374081011	R1	0.21	\$5.02	374081012	R1	0.21	\$5.26	374081014	R1	0.21	\$5.26
374081015	R1	0.19	\$5.26	374081016	R1	0.19	\$5.26	374081018	R1	0.19	\$5.26
374081019	R1	0.37	\$5.10	374082001	MF	0.20	\$5.26	374082002	R1	0.21	\$5.26
374082003	MF	0.21	\$6.30	374082005	R1	0.21	\$5.26	374082008	MF	0.21	\$5.26
374082009	MF	0.20	\$5.26	374082010	RF	0.21	\$5.02	374082013	R1	0.21	\$5.26
374082014	R1	0.21	\$5.26	374082016	R1	0.37	\$5.10	374082018	R1	0.19	\$5.26
374082019	R1	0.19	\$5.26	374082020	R2	0.18	\$5.00	374083003	R1	0.17	\$5.26

ASSESSMENT ROLL
FISCAL YEAR 2015-2016

RIVERSIDE COUNTY FLOOD CONTROL
ELSINORE VALLEY BENEFIT ASSESSMENT DISTRICT (ZONE 3)
FUND NO. 68-1363

APN	Use	Acres	Levy	APN	Use	Acres	Levy	APN	Use	Acres	Levy
374083004	R1	0.17	\$5.26	374083007	R1	0.21	\$5.26	374083008	R1	0.21	\$5.26
374083009	R1	0.20	\$5.26	374083012	R1	0.21	\$5.26	374083013	R1	0.21	\$5.26
374083014	R1	0.21	\$5.26	374083016	R1	0.19	\$5.26	374083024	R1	0.17	\$5.00
374083027	R1	0.00	\$5.26	374083028	R1	0.17	\$5.36	374091001	R1	0.31	\$5.06
374091002	R1	0.31	\$5.06	374091003	R1	0.21	\$5.26	374091005	R1	0.21	\$5.26
374091006	R1	0.21	\$5.26	374091008	R1	0.21	\$5.26	374091009	R1	0.21	\$5.26
374091012	MF	0.21	\$5.02	374091013	R1	0.21	\$5.26	374091014	R1	0.19	\$5.26
374091015	R1	0.19	\$5.26	374091016	R1	0.19	\$5.26	374091018	R1	0.19	\$5.26
374091020	R1	0.18	\$5.00	374092001	R1	0.07	\$2.10	374092004	R1	0.19	\$5.26
374092005	R1	0.21	\$5.26	374092007	MF	0.21	\$6.30	374092013	R1	0.20	\$5.26
374092014	R1	0.21	\$5.26	374092015	R1	0.21	\$5.26	374092016	R1	0.19	\$5.26
374092017	R1	0.19	\$5.26	374092018	R1	0.19	\$5.26	374092025	R1	0.25	\$5.04
374092027	R1	0.20	\$5.00	374092028	MF	0.18	\$5.00	374092029	MF	0.18	\$5.00
374093004	R1	0.21	\$5.26	374093005	R1	0.21	\$5.26	374093006	R1	0.21	\$5.26
374093007	R1	0.21	\$5.26	374093011	R1	0.41	\$5.12	374093012	R1	0.19	\$5.26
374093014	R1	0.19	\$5.26	374093016	R1	0.19	\$5.26	374093018	R1	0.19	\$5.00
374093021	R1	0.21	\$5.02	374093022	R1	0.21	\$5.02	374093023	R1	0.20	\$5.00
374093025	R1	0.20	\$5.00	374093026	R1	0.20	\$5.00	374093027	R1	0.19	\$5.00
374093028	R1	0.20	\$5.00	374101002	R1	0.83	\$5.32	374101005	R1	0.21	\$5.26
374101006	R2	0.53	\$5.18	374101008	R1	0.23	\$5.26	374101009	R1	0.38	\$5.10
374101010	R1	0.21	\$5.26	374101012	R1	0.19	\$5.26	374101016	R1	0.56	\$5.18
374102001	MF	0.20	\$5.00	374102003	R1	0.20	\$5.00	374102007	R1	0.21	\$5.26
374102008	R1	0.19	\$5.26	374102010	R1	0.19	\$5.26	374102011	R1	0.19	\$5.26
374102012	R1	0.19	\$5.26	374102014	R1	0.20	\$5.00	374102015	R1	0.20	\$5.00
374102017	R1	0.21	\$5.02	374102020	MF	0.19	\$5.26	374102023	R1	0.21	\$5.26
374102026	RF	0.21	\$5.02	374102027	RF	0.21	\$5.02	374111001	R1	0.26	\$5.26
374111003	R1	0.16	\$5.04	374111004	R1	0.16	\$5.04	374111005	R1	0.16	\$5.04
374111006	R1	0.16	\$5.04	374111007	R1	0.16	\$5.04	374111008	R1	0.16	\$5.04
374111009	R1	0.19	\$5.26	374111011	R1	0.13	\$4.10	374111012	R1	0.16	\$5.04
374111013	R1	0.16	\$5.04	374111014	R1	0.16	\$5.04	374111015	R1	0.16	\$5.04
374111016	R1	0.16	\$5.04	374111017	R1	0.19	\$5.04	374111018	R1	0.19	\$5.26
374111019	R1	0.16	\$4.80	374111021	R1	0.13	\$4.10	374111022	R1	0.22	\$5.02
374111023	R1	0.13	\$3.90	374111024	R1	0.13	\$3.90	374112001	R1	0.21	\$5.26
374112002	R1	0.21	\$5.26	374112005	R1	0.21	\$5.26	374112008	R1	0.21	\$5.26
374112009	R1	0.20	\$5.26	374112010	R1	0.21	\$5.26	374112011	R1	0.21	\$5.26
374112012	R1	0.21	\$5.26	374112014	R1	0.21	\$5.26	374112015	R1	0.19	\$5.26
374112018	R1	0.19	\$5.26	374112021	R1	0.41	\$5.26	374112022	R1	0.20	\$5.00
374112023	R1	0.18	\$5.00	374112024	R1	0.18	\$5.26	374113001	R1	0.21	\$5.26
374113002	R1	0.21	\$5.26	374113003	R1	0.21	\$5.26	374113004	R1	0.21	\$5.26
374113009	R1	0.21	\$5.26	374113013	R1	0.20	\$5.26	374113016	R1	0.07	\$2.20
374113018	R1	0.37	\$5.10	374113019	R1	0.37	\$5.10	374113020	R1	0.18	\$5.00
374113021	R1	0.41	\$5.12	374113022	R1	0.41	\$5.12	374121001	R1	0.17	\$5.36
374121002	R1	0.14	\$5.36	374121003	R1	0.17	\$5.36	374121006	R1	0.17	\$5.36
374121007	R1	0.21	\$5.26	374121008	MF	0.21	\$6.30	374121009	R1	0.21	\$5.26
374121010	R1	0.21	\$5.26	374121012	R1	0.21	\$5.26	374121013	R1	0.20	\$5.26
374121015	R1	0.21	\$5.26	374121016	R1	0.21	\$5.02	374121017	MF	0.19	\$5.70
374121020	R1	0.19	\$5.26	374121021	R1	0.19	\$5.26	374121022	R1	0.19	\$5.26
374121023	R1	0.20	\$5.26	374121024	R1	0.19	\$5.00	374121025	R1	0.17	\$5.00
374121026	R1	0.19	\$5.00	374122001	YR	0.00	\$5.26	374122002	R1	0.21	\$5.26
374122005	R1	0.20	\$5.00	374122006	R1	0.21	\$5.26	374122007	R1	0.21	\$5.26

ASSESSMENT ROLL
FISCAL YEAR 2015-2016

RIVERSIDE COUNTY FLOOD CONTROL
ELSINORE VALLEY BENEFIT ASSESSMENT DISTRICT (ZONE 3)
FUND NO. 68-1363

<i>APN</i>	<i>Use</i>	<i>Acres</i>	<i>Levy</i>	<i>APN</i>	<i>Use</i>	<i>Acres</i>	<i>Levy</i>	<i>APN</i>	<i>Use</i>	<i>Acres</i>	<i>Levy</i>
374122008	R1	0.21	\$5.26	374122009	R1	0.21	\$5.26	374122010	R1	0.21	\$5.02
374122011	R1	0.21	\$5.02	374122014	R1	0.19	\$5.26	374122018	R1	0.21	\$5.02
374122019	R1	0.21	\$5.02	374122020	R1	0.19	\$5.00	374122021	R1	0.19	\$5.00
374122022	R1	0.19	\$5.00	374122023	MF	0.21	\$5.02	374123002	R1	0.20	\$5.26
374123004	R1	0.21	\$5.26	374123005	R1	0.21	\$5.26	374123007	R1	0.21	\$5.26
374123009	R1	0.21	\$5.26	374123010	R2	0.24	\$5.02	374123011	R1	0.17	\$5.36
374123013	R1	0.21	\$6.30	374123014	R1	0.21	\$5.26	374123015	R2	0.19	\$5.26
374123016	R1	0.19	\$5.26	374123017	R1	0.19	\$5.26	374123020	R1	0.19	\$5.00
374123022	R1	0.18	\$5.00	374131001	R1	0.21	\$5.26	374131004	R1	0.21	\$5.26
374131006	R1	0.21	\$5.26	374131007	R1	0.21	\$5.26	374131016	R1	0.19	\$5.26
374131017	R1	0.17	\$5.26	374131019	R1	0.19	\$4.40	374131020	R1	0.11	\$3.46
374131021	R1	0.26	\$5.26	374131022	R1	0.18	\$5.00	374131023	R1	0.18	\$5.00
374131024	R1	0.18	\$5.00	374131025	R1	0.18	\$5.00	374131026	R1	0.18	\$5.00
374131027	R1	0.18	\$5.00	374131028	R1	0.18	\$5.00	374132002	R1	0.21	\$5.26
374132004	R1	0.21	\$5.26	374132005	R1	0.21	\$5.26	374132006	R1	0.21	\$5.26
374132008	R1	0.21	\$5.26	374132011	R1	0.21	\$5.26	374132012	R1	0.21	\$5.26
374132013	R1	0.21	\$5.26	374132014	R1	0.21	\$5.26	374132018	R1	0.19	\$5.26
374132020	R1	0.21	\$5.26	374132022	R1	0.21	\$5.02	374132024	R1	0.56	\$5.18
374133001	R1	0.21	\$5.26	374133002	R1	0.14	\$5.26	374133003	R1	0.21	\$5.26
374133004	R1	0.21	\$5.26	374133005	R1	0.21	\$5.26	374133006	R1	0.21	\$5.26
374133007	R1	0.21	\$5.26	374133012	R1	0.31	\$5.06	374133013	R1	0.31	\$5.06
374133014	R1	0.17	\$2.84	374133015	R1	0.21	\$5.26	374133016	R1	0.18	\$5.26
374133017	R1	0.19	\$5.26	374133019	R1	0.11	\$3.46	374133020	R1	0.11	\$3.46
374133021	R1	0.15	\$4.40	374141003	R1	0.21	\$5.26	374141004	R1	0.21	\$5.26
374141005	R1	0.21	\$5.26	374141006	R1	0.21	\$5.26	374141007	R1	0.21	\$5.26
374141008	R1	0.20	\$5.26	374141009	R1	0.21	\$5.26	374141010	R1	0.21	\$5.26
374141011	R2	0.21	\$5.02	374141012	R1	0.21	\$5.26	374141013	R1	0.21	\$5.26
374141014	R1	0.20	\$5.26	374141015	R1	0.19	\$5.26	374141016	R1	0.21	\$5.26
374141017	R1	0.19	\$5.26	374141018	R2	0.19	\$5.00	374141019	R1	0.19	\$5.26
374141020	R1	0.19	\$5.26	374142001	R1	0.18	\$5.26	374142002	R1	0.18	\$5.26
374142003	R1	0.18	\$5.26	374142004	R1	0.18	\$5.26	374142005	R1	0.17	\$5.36
374142006	R1	0.20	\$5.26	374142008	R1	0.18	\$5.26	374142010	R1	0.17	\$5.04
374142011	R1	0.16	\$5.36	374142013	R1	0.17	\$5.04	374142014	R1	0.17	\$5.04
374142016	R1	0.20	\$5.26	374142017	R1	0.14	\$2.20	374142020	R1	0.10	\$3.16
374142021	R1	0.17	\$5.36	374142022	R2	0.19	\$5.00	374142024	R2	0.19	\$5.26
374142025	R1	0.16	\$4.72	374142026	C1	0.19	\$11.40	374143004	R1	0.21	\$5.26
374143006	MF	0.19	\$5.26	374143007	R1	0.21	\$5.26	374143008	R1	0.21	\$5.26
374143012	YR	0.21	\$5.26	374143013	R1	0.70	\$5.26	374143015	R1	0.21	\$5.26
374143018	R1	0.20	\$5.00	374143020	R1	0.20	\$5.00	374143023	C1	0.63	\$37.80
374144001	R2	0.21	\$5.26	374144002	R2	0.21	\$5.02	374144003	R1	0.21	\$5.26
374144004	R1	0.21	\$5.26	374144005	R1	0.21	\$5.26	374144006	R1	0.21	\$5.26
374144007	R1	0.21	\$5.26	374144008	R1	0.41	\$5.26	374144009	R1	0.17	\$5.36
374144010	R1	0.24	\$5.02	374144011	R1	0.21	\$5.26	374144012	R1	0.21	\$5.26
374144013	CR	0.18	\$13.26	374144014	R1	0.19	\$5.26	374144015	R1	0.19	\$5.26
374144016	R1	0.23	\$5.26	374144017	C1	0.00	\$10.10	374144018	C1	0.37	\$11.72
374151002	R1	0.09	\$2.84	374151003	R1	0.15	\$4.72	374151004	R1	0.30	\$5.06
374151005	R1	0.19	\$5.26	374151006	C1	0.38	\$23.98	374151007	R1	0.10	\$3.16
374153001	R1	0.14	\$4.40	374153002	R1	0.07	\$2.20	374153003	R1	0.21	\$5.26
374153005	R2	0.21	\$5.26	374153006	R1	0.21	\$5.26	374153007	R1	0.21	\$5.26
374153008	R2	0.21	\$5.26	374153009	R2	0.21	\$5.02	374153010	R2	0.23	\$5.02

ASSESSMENT ROLL

FISCAL YEAR 2015-2016

RIVERSIDE COUNTY FLOOD CONTROL

ELSINORE VALLEY BENEFIT ASSESSMENT DISTRICT (ZONE 3)

FUND NO. 68-1363

APN	Use	Acres	Levy	APN	Use	Acres	Levy	APN	Use	Acres	Levy
374153011	R1	0.19	\$5.26	374153013	R2	0.17	\$5.36	374153014	R1	0.24	\$5.26
374153019	CA	0.00	\$8.52	374153020	R1	0.18	\$5.00	374153021	CA	0.18	\$8.10
374153023	R1	0.21	\$5.02	374154001	R1	0.19	\$5.26	374154003	MF	0.16	\$4.80
374154005	R1	0.09	\$2.84	374154007	R1	0.09	\$2.84	374154008	R1	0.41	\$5.12
374154009	R2	0.21	\$5.26	374154010	R1	0.13	\$4.10	374154011	R1	0.13	\$4.10
374154012	R1	0.11	\$3.46	374154013	R1	0.24	\$5.02	374154015	R2	0.21	\$5.26
374154016	R2	0.22	\$5.26	374154017	R1	0.19	\$5.26	374154018	R1	0.37	\$5.10
374154019	CR	0.00	\$8.52	374154020	YR	0.18	\$5.26	374154021	R2	0.18	\$5.26
374154022	R2	0.18	\$5.26	374154023	R1	0.11	\$3.30	374154025	R1	0.11	\$3.30
374161001	R1	0.21	\$5.26	374161002	R1	0.21	\$5.26	374161003	R1	0.21	\$5.26
374161004	R1	0.21	\$5.26	374161005	CA	0.00	\$9.94	374161006	CA	0.00	\$9.94
374161007	R2	0.21	\$5.26	374161008	R1	0.21	\$5.26	374161009	R2	0.21	\$5.02
374161010	YR	0.41	\$5.48	374161012	R2	0.21	\$5.26	374161013	R1	0.21	\$5.26
374161014	R2	0.19	\$5.26	374161015	R1	0.19	\$5.26	374161017	R2	0.19	\$5.00
374161019	R1	0.19	\$5.26	374161020	R2	0.19	\$5.00	374161021	R1	0.18	\$5.00
374162004	R2	0.17	\$5.36	374162005	R1	0.17	\$5.36	374162006	R1	0.17	\$5.36
374162028	R1	0.14	\$4.20	374162030	CA	0.39	\$17.54	374162034	R2	0.16	\$4.80
374163006	R1	0.19	\$5.26	374163007	C1	0.37	\$22.20	374164005	C1	1.42	\$85.20
374164006	C1	0.39	\$23.40	374171001	R2	0.14	\$4.20	374171002	R2	0.14	\$4.20
374171003	R1	0.14	\$4.40	374171004	R1	0.21	\$5.26	374171005	R1	0.21	\$5.26
374171006	R1	0.21	\$5.26	374171008	R1	0.21	\$5.26	374171009	R1	0.11	\$3.46
374171010	R1	0.91	\$2.20	374171013	C1	0.21	\$9.94	374172006	C1	0.22	\$13.20
374172013	C1	0.46	\$27.60	374172021	CT	0.59	\$26.54	374173001	CA	0.35	\$15.74
374173002	CA	0.24	\$10.80	374173003	CA	0.00	\$9.00	374173004	YR	0.00	\$3.16
374173006	C1	0.00	\$8.84	374173007	C1	0.00	\$5.68	374173008	C1	0.00	\$5.68
374173010	C1	0.00	\$11.98	374173011	C1	0.32	\$19.20	374173012	C1	0.08	\$4.72
374173013	C1	0.00	\$8.20	374174001	C1	0.00	\$5.04	374174002	C1	0.00	\$5.04
374174003	C1	0.00	\$8.84	374174004	C1	0.00	\$6.30	374174005	C1	0.00	\$1.88
374174006	C1	0.00	\$1.88	374174007	C1	0.00	\$3.78	374174008	C1	0.00	\$5.04
374174009	C1	0.00	\$5.04	374174011	C1	0.00	\$3.78	374174012	C1	0.00	\$3.78
374174017	C1	0.00	\$11.98	374174018	C1	0.74	\$44.40	374182001	R1	0.17	\$5.36
374182002	R1	0.33	\$5.08	374182003	R1	0.21	\$5.26	374182004	R1	0.21	\$5.26
374182008	R1	0.19	\$5.26	374182009	R1	0.14	\$4.40	374182010	R1	0.21	\$5.26
374182011	R1	0.21	\$5.26	374182012	R1	0.14	\$5.26	374182013	R1	0.14	\$4.40
374182016	R2	0.13	\$3.90	374182025	CR	0.55	\$5.18	374182026	C1	1.01	\$60.60
374183002	R1	0.38	\$5.10	374183003	R1	0.24	\$5.26	374183004	R1	0.21	\$5.26
374183005	R1	0.21	\$5.26	374183006	R1	0.21	\$5.26	374183007	R1	0.28	\$5.04
374183008	CA	0.14	\$6.62	374183009	R2	0.17	\$5.00	374183011	R1	0.21	\$5.26
374183012	R2	0.21	\$5.02	374183013	R2	0.21	\$5.26	374183016	R1	0.21	\$5.26
374183017	R1	0.21	\$5.26	374191001	R1	0.34	\$5.26	374191002	R1	0.17	\$5.36
374191003	R1	0.17	\$5.36	374191004	R1	0.17	\$5.00	374191005	R1	0.17	\$5.00
374191008	R1	0.17	\$5.36	374191009	R1	0.17	\$5.00	374191013	R1	0.21	\$5.26
374191014	R1	0.23	\$5.02	374191015	R1	0.25	\$5.26	374191027	R2	0.18	\$5.00
374191032	R1	0.17	\$5.00	374191033	R1	0.17	\$5.00	374202001	R1	0.17	\$5.36
374202002	R1	0.17	\$5.36	374202003	R1	0.17	\$5.36	374202005	R1	0.17	\$5.36
374202006	MF	0.17	\$5.36	374202009	YR	0.15	\$4.72	374202011	C1	0.41	\$24.60
374202012	C1	0.00	\$5.68	374203001	R1	0.17	\$5.36	374203002	R1	0.17	\$5.36
374203003	R1	0.17	\$5.36	374203004	R1	0.17	\$5.36	374203005	R1	0.34	\$5.08
374203006	R1	0.17	\$5.36	374203007	R1	0.17	\$5.36	374203011	R1	0.22	\$5.26
374203012	R1	0.24	\$5.26	374203013	R1	0.07	\$2.20	374211002	CR	0.00	\$3.78

ASSESSMENT ROLL
FISCAL YEAR 2015-2016

RIVERSIDE COUNTY FLOOD CONTROL
ELSINORE VALLEY BENEFIT ASSESSMENT DISTRICT (ZONE 3)
FUND NO. 68-1363

APN	Use	Acres	Levy	APN	Use	Acres	Levy	APN	Use	Acres	Levy
374211008	R1	0.12	\$3.78	374211009	R1	0.12	\$3.78	374211010	R1	0.12	\$3.78
374211011	R1	0.12	\$3.78	374211015	R1	0.24	\$5.26	374211019	R1	0.36	\$5.08
374221005	C1	0.19	\$11.40	374222001	C1	0.47	\$28.20	374222005	CA	0.15	\$6.74
374222006	CA	0.16	\$7.20	374222007	CA	0.16	\$7.20	374222008	CA	0.18	\$8.10
374222009	CA	0.21	\$9.44	374222010	CA	0.16	\$7.20	374231001	CA	0.00	\$9.94
374231002	CA	0.00	\$9.94	374231003	CA	0.00	\$9.94	374231004	R1	0.56	\$5.18
374231005	CA	0.00	\$9.94	374231007	R1	0.26	\$5.26	374231008	R1	0.23	\$5.02
374231009	R1	0.25	\$5.04	374232002	R1	0.11	\$3.46	374232003	R1	0.10	\$5.04
374232005	R1	0.21	\$5.26	374232006	R1	0.21	\$5.26	374232011	R1	0.14	\$4.40
374232012	R1	0.14	\$4.40	374232015	R1	0.21	\$5.26	374232016	C1	0.00	\$13.26
374232017	C1	0.00	\$13.26	374232024	C1	0.32	\$19.20	374232026	C1	0.64	\$38.40
374241001	C1	0.25	\$15.00	374241003	R1	0.21	\$5.26	374241004	R1	0.21	\$5.26
374241005	R1	0.21	\$5.26	374241006	R1	0.21	\$5.26	374241011	C1	0.00	\$13.26
374241013	R1	0.21	\$5.26	374241015	R1	0.26	\$5.04	374241016	R1	0.19	\$5.26
374241017	R1	0.19	\$5.26	374241021	R1	0.13	\$3.90	374241022	R1	0.13	\$3.90
374241023	R1	0.13	\$3.90	374242001	CR	0.21	\$5.02	374242004	C1	0.00	\$13.26
374242005	C1	0.00	\$13.26	374242007	R1	0.21	\$5.26	374242012	R2	0.21	\$5.26
374242013	CA	0.21	\$9.94	374242017	CA	0.00	\$5.20	374242023	CA	0.19	\$8.54
374242024	CA	0.19	\$8.54	374242025	CA	0.19	\$8.54	374242026	CA	0.26	\$11.70
374242027	CA	0.00	\$9.00	374243001	R1	0.10	\$3.16	374243002	R1	0.11	\$3.78
374243003	R1	0.14	\$4.10	374243004	R1	0.17	\$5.36	374243005	R1	0.11	\$3.46
374243006	R1	0.15	\$4.10	374243007	R1	0.16	\$4.72	374251005	C1	0.62	\$37.20
374251006	CA	0.00	\$20.82	374251007	CA	0.00	\$9.94	374251008	CA	0.21	\$9.94
374251009	CA	0.23	\$4.26	374251012	CA	0.11	\$5.20	374251014	C1	0.83	\$49.80
374251015	CA	0.21	\$9.44	374251016	CA	0.08	\$3.60	374251017	CA	0.20	\$9.00
374251018	CA	0.20	\$9.00	374251019	CA	0.20	\$9.00	374251020	CA	0.20	\$9.00
374251021	CA	0.21	\$9.44	374251022	CA	0.23	\$10.34	374253001	R1	0.21	\$5.26
374253002	R1	0.21	\$5.26	374253006	R1	0.21	\$5.02	374253007	R1	0.21	\$5.02
374253008	R2	0.05	\$2.52	374253010	R1	0.21	\$5.02	374261002	C1	0.51	\$30.60
374261003	CA	0.34	\$15.30	374261004	CA	0.34	\$15.30	374261008	R1	0.20	\$5.26
374261009	CR	0.00	\$6.62	374261010	R2	0.18	\$5.26	374261011	R1	0.09	\$2.84
374261012	R1	0.07	\$2.20	374261013	R1	0.07	\$2.20	374261015	R1	0.14	\$4.40
374261027	C1	1.67	\$31.94	374261029	C1	0.49	\$29.40	374262002	C1	0.00	\$11.36
374262005	C1	0.00	\$7.56	374262006	C1	0.00	\$4.40	374262007	C1	0.00	\$9.46
374262008	C1	0.00	\$6.30	374262012	C1	0.00	\$11.36	374263004	C1	0.37	\$22.20
374272001	R1	0.07	\$2.52	374272002	R1	0.20	\$5.00	374272005	R1	0.15	\$4.72
374272008	R2	0.16	\$5.04	374273001	R1	0.10	\$3.16	374273002	R1	0.06	\$1.88
374273003	R2	0.14	\$4.40	374273004	CA	0.31	\$13.94	374273005	R2	0.21	\$5.02
374273006	R1	0.41	\$5.12	374273009	R1	0.12	\$4.72	374273010	YR	0.18	\$5.26
374281011		7.40	\$1.84	374283001	R2	0.15	\$4.50	374311013	R1	0.13	\$3.78
375021036	R1	0.04	\$1.20	375022027	R1	0.11	\$2.84	375022065	R1	0.14	\$4.20
375022068	R1	0.18	\$5.00	375023005	R1	0.04	\$1.20	375023019	R1	0.18	\$5.26
375023023	R1	0.14	\$4.72	375023054	R1	0.14	\$4.20	375023057	R1	0.18	\$5.00
375023058	R1	0.18	\$5.00	375023059	R1	0.23	\$5.02	375024089	R1	0.13	\$3.90
375024090	R1	0.12	\$3.60	375024091	R1	0.12	\$3.60	375031071	R1	0.10	\$2.84
375031072	R1	0.09	\$2.70	375031073	R1	0.09	\$2.70	375032036	R1	0.06	\$1.80
375032037	R1	0.07	\$2.10	375032038	R1	0.07	\$2.10	375033001	R1	0.55	\$5.26
375034032	R1	0.14	\$3.78	375041051	R1	0.05	\$1.50	375041056	R1	0.15	\$4.50
375052003	MY	0.00	\$1.58	375053014	R1	0.29	\$5.06	375082018	R2	0.93	\$5.38
375082038	R1	0.25	\$5.04	375082039	R1	0.26	\$5.04	375084011	R1	0.12	\$5.26

ASSESSMENT ROLL
FISCAL YEAR 2015-2016

RIVERSIDE COUNTY FLOOD CONTROL
ELSINORE VALLEY BENEFIT ASSESSMENT DISTRICT (ZONE 3)
FUND NO. 68-1363

APN	Use	Acres	Levy	APN	Use	Acres	Levy	APN	Use	Acres	Levy
375084044	R1	0.09	\$2.82	375091005	YY	3.84	\$0.96	375092005	CY	2.59	\$0.64
375100001	YY	3.74	\$0.92	375100002	YY	4.69	\$1.16	375100003	YY	9.57	\$2.38
375100004	YY	11.32	\$2.82	375100005	YY	3.02	\$0.74	375112002	CY	5.30	\$1.32
375121006	R1	0.14	\$4.10	375121035	R1	0.46	\$5.14	375124026	R1	0.08	\$1.88
375124031	R1	0.11	\$3.46	375124033	R1	0.11	\$3.46	375124034	R1	0.11	\$3.46
375124035	R1	0.11	\$3.46	375151001	R1	0.53	\$5.18	375151002	R1	0.55	\$5.18
375151003	R1	0.41	\$5.12	375152010	R1	0.15	\$5.04	375152011	R1	0.28	\$5.04
375152032	R1	0.09	\$2.84	375152046	R1	0.20	\$4.40	375152047	R1	0.09	\$3.16
375162002	R1	0.00	\$5.26	375172004	R1	0.44	\$5.26	375181043	R1	0.22	\$5.02
375181046	R1	0.22	\$5.02	375183004	R1	0.11	\$3.78	375183005	R1	0.23	\$5.26
375183035	R1	0.11	\$3.30	375183041	R1	0.24	\$5.02	375183043	R1	0.61	\$5.22
375184005	R1	0.07	\$2.20	375184017	R1	0.17	\$5.26	375201035	R1	0.77	\$5.30
375201038	R1	0.35	\$5.08	375201044	R1	0.32	\$5.06	375203008	R1	0.36	\$5.26
375203023	R1	0.10	\$3.46	375203040	R1	0.30	\$5.06	375205002	R2	0.11	\$3.46
375205003	R2	0.11	\$3.46	375205020	R1	0.18	\$5.00	375205026	R1	0.09	\$2.70
375205027	R1	0.09	\$2.70	375205028	R1	0.09	\$2.70	375225027	R1	0.38	\$5.10
375225028	R1	0.22	\$5.02	375231025	R1	0.17	\$5.04	375231027	R1	0.14	\$3.46
375232048	R1	0.34	\$5.26	375232061	R2	0.22	\$5.26	375232082	R1	0.34	\$5.08
375234029	R1	0.29	\$5.06	375240010	CY	5.38	\$1.34	375240013	YR	2.57	\$0.64
375250029	R1	0.27	\$4.72	375261001	R2	0.52	\$5.26	375262065	R1	1.38	\$5.60
375263054	R1	0.14	\$4.20	375263062	R1	0.23	\$5.02	375264009	R1	0.21	\$5.26
375264017	MR	0.16	\$4.80	375265008	R1	0.22	\$5.26	375273024	R1	0.47	\$5.42
375282013	R1	0.14	\$3.78	375282040	R1	0.22	\$5.26	375283001	R1	0.14	\$4.40
375283036	R1	0.14	\$3.16	375283061	R1	0.43	\$5.12	375283063	R1	0.32	\$5.06
375284021	R1	0.06	\$1.88	375284044	R1	0.32	\$5.06	375291005	R1	0.14	\$4.40
375291035	R1	0.41	\$5.26	375293053	R1	0.37	\$5.26	375293073	R1	0.12	\$3.78
375302034	MF	0.17	\$5.36	375311021	R1	0.12	\$4.10	375313036	YR	0.17	\$5.04
375313047	R1	0.23	\$5.26	375321058	R1	0.13	\$3.90	375322042	R1	0.12	\$3.60
375322043	R1	0.11	\$3.30	375323007	R1	0.13	\$3.90	375323016	R1	0.23	\$5.26
375323020	R1	0.16	\$4.80	375323021	R1	0.20	\$5.00	375324022	R1	0.08	\$3.16
375324026	R1	0.08	\$2.40	375324030	R1	0.16	\$4.80	375325009	R1	0.17	\$5.36
375325014	R1	0.17	\$5.26	375325024	R1	0.20	\$5.00	375326015	R1	0.15	\$4.40
375326018	R1	0.18	\$5.00	375326019	R1	0.14	\$4.20	375326020	R1	0.15	\$4.50
375341014	R1	0.14	\$4.72	375342013	CA	0.00	\$8.04	375342017	R1	0.17	\$5.36
375342020	CR	0.16	\$4.80	375342021	R2	0.12	\$3.78	375342022	R1	0.38	\$5.10
375343014	YR	0.31	\$5.26	375344003	R1	0.17	\$5.36	375344013	R2	0.23	\$5.26
375344017	R2	0.15	\$4.50	375344018	R2	0.17	\$5.00	375344019	R1	0.16	\$4.80
375344020	R1	0.26	\$5.04	375345003	R1	0.05	\$1.88	375345013	R1	0.09	\$2.52
375345016	YR	0.09	\$2.20	375345020	R1	0.15	\$4.50	375345022	R1	0.09	\$2.52
375345024	R1	0.18	\$5.36	375345025	R1	0.14	\$4.10	375345032	R1	0.09	\$2.52
375345033	YR	0.11	\$3.46	375346014	R1	0.29	\$5.06	375346015	R1	0.26	\$5.04
375350024	CA	0.00	\$5.20	375350025	R1	0.12	\$3.46	375350039	C1	0.11	\$6.60
375350046	R1	0.59	\$2.84	375360006	R1	0.48	\$5.14	375361018	R1	0.17	\$5.00
375371001	R1	0.20	\$5.00	375371030	R1	0.12	\$3.72	377020001	YR	4.96	\$1.24
377020002	YR	4.96	\$1.24	377020009	CY	4.82	\$1.20	377020010	YY	4.82	\$1.20
377020011	YY	4.39	\$1.08	377020014	YY	4.96	\$1.24	377020018	C1	0.98	\$58.80
377020019	C1	1.33	\$79.80	377020026	YY	2.42	\$0.60	377020027	CY	3.98	\$0.98
377030015	CY	4.75	\$1.18	377030056	C1	1.37	\$82.20	377030057	C1	1.16	\$69.60
377030073	C1	0.90	\$54.00	377030075	C1	0.74	\$44.40	377030076	CY	3.90	\$0.96
377040004	MF	2.51	\$6.16	377040022	C1	0.81	\$48.60	377040028	C1	1.83	\$109.80

ASSESSMENT ROLL
FISCAL YEAR 2015-2016

RIVERSIDE COUNTY FLOOD CONTROL
ELSINORE VALLEY BENEFIT ASSESSMENT DISTRICT (ZONE 3)
FUND NO. 68-1363

APN	Use	Acres	Levy	APN	Use	Acres	Levy	APN	Use	Acres	Levy
377040029	C1	1.20	\$72.00	377040030	C1	3.31	\$198.60	377040031	C1	0.77	\$46.20
377040032	C1	0.80	\$48.00	377040033	C1	1.00	\$60.00	377040039	C1	0.49	\$29.40
377040040	C1	0.73	\$43.80	377040041	C1	1.02	\$61.20	377040042	C1	11.60	\$696.00
377040043	C1	13.75	\$825.00	377040044	CY	5.05	\$1.26	377040047	C1	2.66	\$159.60
377040048	C1	0.48	\$28.80	377040049	C1	0.51	\$30.60	377040050	C1	0.82	\$49.20
377040051	C1	0.78	\$46.80	377040052	C1	0.79	\$49.88	377050022	C1	1.29	\$5.96
377050034	MO	0.86	\$5.34	377050039	MF	0.22	\$5.02	377050040	MF	0.22	\$5.02
377050043	MO	0.83	\$5.26	377050045	MR	0.21	\$5.02	377050049	MF	0.72	\$5.26
377050053	C1	1.23	\$73.80	377050067	C1	3.58	\$214.80	377050073	C1	2.57	\$154.20
377050076	C1	1.23	\$73.80	377050078	C1	1.03	\$61.80	377060014	C1	10.61	\$636.60
377060015	C1	0.97	\$58.20	377060016	C1	0.81	\$48.60	377070031	C1	5.45	\$327.00
377070032	C1	0.80	\$48.00	377070033	C1	0.75	\$45.00	377070034	C1	1.57	\$94.20
377080014	R2	0.48	\$5.14	377080021	R1	0.75	\$5.28	377080022	R1	1.17	\$5.50
377080023	YY	2.59	\$0.64	377080025	CY	3.12	\$0.78	377080031	YY	3.90	\$0.96
377080049	MO	0.86	\$5.34	377080051	CY	2.20	\$6.32	377080053	CY	3.07	\$0.76
377080060	MO	0.41	\$5.12	377080074	C1	0.92	\$55.20	377080075	C1	0.92	\$55.20
377080079	YY	3.19	\$0.78	377080084	C1	1.14	\$68.40	377090001	MR	2.50	\$6.16
377090003	MO	2.85	\$6.24	377090006	CR	4.57	\$6.68	377090008	R1	6.11	\$7.06
377090009	CY	4.96	\$1.24	377090012	CY	6.25	\$1.56	377090013	CY	6.25	\$1.56
377090029	MF	1.06	\$5.44	377090030	MO	1.06	\$5.44	377090031	MF	1.06	\$5.44
377090032	MF	1.13	\$5.48	377090033	MO	1.06	\$5.44	377090034	MF	1.06	\$5.44
377090035	MR	1.06	\$5.44	377090037	YR	4.27	\$1.06	377090039	R1	5.87	\$7.00
377090040	YR	7.05	\$1.76	377090042	C1	4.24	\$254.40	377100001	MO	5.62	\$6.94
377100003	R2	3.18	\$6.32	377100004	R1	0.46	\$5.14	377100006	MY	4.37	\$6.98
377100007	R2	1.58	\$5.70	377100008	R1	1.44	\$5.62	377100011	MF	0.91	\$5.36
377100012	MR	0.91	\$5.36	377110001	C1	8.70	\$253.68	377110003	R1	0.51	\$5.16
377110009	MO	1.11	\$5.46	377110019	MR	0.44	\$5.12	377110020	MO	1.18	\$5.50
377110037	C1	0.64	\$38.40	377110038	C1	0.55	\$33.00	377110039	C1	0.62	\$37.20
377110040	C1	0.83	\$49.80	377110042	C1	2.91	\$174.60	377110045	C1	6.13	\$367.80
377110046	C1	6.17	\$370.20	377110052	R1	2.08	\$5.94	377110055	CR	2.07	\$5.94
377120002	YY	10.00	\$2.50	377120005	MR	2.72	\$6.22	377120010	C1	0.52	\$31.20
377120015	C1	1.79	\$107.40	377120026	C1	0.63	\$37.80	377120028	C1	0.69	\$41.40
377120029	C1	0.67	\$40.20	377120031	C1	1.97	\$118.20	377120033	C1	1.36	\$81.60
377120036	C1	1.29	\$77.40	377120038	AY	19.98	\$4.98	377120039	C1	1.22	\$73.20
377120052	C1	1.67	\$100.20	377120053	C1	0.69	\$41.40	377120056	C1	9.96	\$597.60
377120057	C1	0.97	\$58.20	377120058	C1	1.17	\$70.20	377120059	CY	2.62	\$0.64
377120060	CY	2.63	\$0.64	377130037	YR	3.29	\$0.82	377130042	C1	0.45	\$27.00
377130043	C1	0.44	\$26.40	377130044	C1	0.45	\$27.00	377130045	C1	0.43	\$25.80
377130046	C1	0.39	\$23.40	377130047	C1	0.44	\$26.40	377130048	C1	0.45	\$27.00
377130049	C1	0.43	\$25.80	377130050	C1	0.45	\$27.00	377130051	C1	0.39	\$23.40
377130052	C1	0.68	\$40.80	377130053	C1	0.65	\$39.00	377130054	C1	4.03	\$1.06
377140027	CY	17.14	\$4.28	377151037	C1	1.01	\$60.60	377160014	CY	5.00	\$1.24
377160037	C1	1.65	\$99.00	377160041	C1	2.39	\$143.40	377160043	C1	1.31	\$78.60
377160044	C1	1.05	\$63.00	377160045	C1	0.98	\$58.80	377160046	C1	1.34	\$80.40
377160049	C1	5.33	\$319.80	377170004	C1	1.33	\$79.80	377170012	C1	2.75	\$87.20
377180007	R1	0.27	\$5.04	377180026	C1	0.35	\$21.00	377180028	C1	0.39	\$23.40
377180030	YR	3.58	\$0.88	377180057	CY	15.36	\$3.84	377190005	C1	0.00	\$55.58
377190013	C1	2.96	\$177.60	377190015	C1	1.72	\$103.20	377220019	C1	0.66	\$39.60
377220021	C1	0.66	\$39.60	377220028	C1	0.81	\$48.60	377231003	C1	0.00	\$13.26
377231016	R1	0.19	\$5.26	377231017	R1	0.19	\$5.26	377231020	YR	0.10	\$3.16

ASSESSMENT ROLL
FISCAL YEAR 2015-2016

RIVERSIDE COUNTY FLOOD CONTROL
ELSINORE VALLEY BENEFIT ASSESSMENT DISTRICT (ZONE 3)
FUND NO. 68-1363

APN	Use	Acres	Levy	APN	Use	Acres	Levy	APN	Use	Acres	Levy
377231025	R1	0.21	\$5.26	377231037	R2	0.14	\$4.20	377231038	R2	0.13	\$3.90
377231039	R2	0.20	\$5.00	377241001	C1	0.25	\$15.00	377241004	C1	0.39	\$23.40
377241016	C1	0.98	\$58.80	377241021	C1	0.71	\$42.60	377242003	R1	0.21	\$5.26
377242004	R1	0.21	\$5.26	377242007	R1	0.21	\$5.26	377242013	R1	0.18	\$5.26
377242014	R1	0.10	\$3.16	377242020	CR	0.21	\$5.26	377242021	C1	1.13	\$67.80
377242022	C1	0.00	\$12.62	377242023	C1	0.73	\$43.80	377242028	C1	0.28	\$16.80
377242029	CR	0.14	\$4.20	377242030	CR	0.20	\$5.00	377243005	YR	0.16	\$5.04
377243007	R1	0.17	\$5.04	377243008	R1	0.15	\$5.04	377243009	R1	0.16	\$5.04
377243011	R1	0.23	\$5.26	377243015	R1	0.16	\$5.04	377243016	R1	0.16	\$5.04
377243018	R1	0.16	\$4.80	377243019	R1	0.16	\$4.80	377244002	R1	0.16	\$5.04
377244003	R1	0.16	\$5.04	377244005	R1	0.16	\$5.04	377250012	R1	0.25	\$5.04
377260004	YY	4.82	\$1.20	377260005	YY	4.05	\$1.00	377260006	YY	3.33	\$0.82
377271001	R1	0.19	\$5.00	377271008	R1	0.16	\$4.80	377272005	R1	0.16	\$5.26
377272007	R1	0.33	\$5.26	377272011	R1	0.17	\$5.00	377272012	R1	0.17	\$5.00
377272013	R1	0.17	\$5.00	377273013	R1	0.16	\$5.04	377273017	R1	0.42	\$5.12
377274016	R1	0.47	\$5.14	377274024	R1	0.17	\$5.00	377274025	R1	0.17	\$5.00
377274026	MF	0.20	\$5.00	377274027	R1	0.17	\$5.00	377274029	R1	0.16	\$4.80
377281001	CY	0.00	\$20.82	377281002	C1	0.00	\$51.78	377281007	CY	0.17	\$5.04
377281009	R2	0.16	\$5.04	377281010	CX	0.00	\$20.82	377281011	R1	0.16	\$5.04
377281012	R1	0.16	\$5.04	377281014	R2	0.16	\$5.04	377281017	C1	0.00	\$20.82
377282001	R2	0.16	\$5.04	377282004	R1	0.16	\$5.04	377282005	R2	0.16	\$5.04
377282007	R1	0.16	\$5.04	377282008	R2	0.16	\$5.04	377282009	R1	0.16	\$5.04
377282010	R1	0.33	\$5.26	377282012	YR	0.17	\$5.04	377282013	R1	0.17	\$5.04
377282014	R1	0.00	\$5.04	377282018	R1	0.16	\$5.04	377282019	R1	0.16	\$5.04
377283001	R1	0.16	\$5.04	377283002	YR	0.16	\$5.04	377283003	R1	0.16	\$4.80
377283005	R1	0.00	\$5.04	377283007	R1	0.33	\$5.26	377283008	R1	0.16	\$5.04
377283009	R1	0.16	\$5.04	377283010	R1	0.16	\$5.04	377283014	R1	0.16	\$5.04
377283015	R1	0.16	\$5.04	377283016	R1	0.16	\$5.04	377283017	R1	0.16	\$5.04
377283018	R1	0.16	\$5.04	377283020	R1	0.16	\$5.04	377283023	R1	0.16	\$4.80
377283024	R1	0.12	\$3.60	377283025	R1	0.15	\$4.50	377283026	R1	0.15	\$4.50
377291003	CT	0.53	\$5.18	377291004	CT	0.21	\$5.02	377291005	CT	0.21	\$5.02
377291006	CT	0.21	\$5.02	377291008	CT	0.21	\$5.02	377291009	C1	0.41	\$24.60
377291010	C1	0.41	\$24.60	377291011	C1	0.17	\$10.20	377291012	C1	0.13	\$7.80
377291013	R1	0.13	\$4.10	377291014	CY	0.19	\$5.36	377291015	R2	0.38	\$5.10
377292001	R1	0.16	\$5.04	377292004	R1	0.16	\$5.04	377292005	R1	0.16	\$5.04
377292008	R2	0.16	\$5.04	377292009	R2	0.16	\$5.04	377292020	CA	1.05	\$47.24
377292022	CR	0.23	\$5.02	377292023	C1	6.38	\$272.16	377292026	R1	0.16	\$5.04
377292028	R2	0.16	\$4.80	377292029	R1	0.16	\$5.04	377292030	R1	0.16	\$5.04
377292031	R1	0.16	\$5.04	377292032	R1	0.23	\$5.26	377301002	R1	0.17	\$5.36
377301003	R1	0.17	\$5.36	377301004	R1	0.16	\$5.36	377301005	R1	0.17	\$5.36
377301006	R1	0.16	\$5.36	377301007	R1	0.16	\$5.04	377301008	R1	0.16	\$5.04
377301009	R1	0.16	\$5.04	377301010	R1	0.16	\$5.04	377301011	R1	0.16	\$5.04
377301012	R1	0.16	\$5.04	377301013	R1	0.24	\$5.26	377301016	R1	0.16	\$5.04
377301017	R1	0.16	\$5.04	377301018	R1	0.16	\$4.80	377302001	R1	0.49	\$5.26
377302002	R1	0.16	\$5.04	377302003	R1	0.16	\$5.04	377302004	R1	0.16	\$5.04
377302005	R1	0.16	\$5.04	377302006	R1	0.20	\$5.26	377302008	R1	0.18	\$5.26
377303001	R1	3.23	\$6.34	377311002	R1	0.16	\$5.04	377311003	R1	0.00	\$5.26
377311008	R1	0.00	\$5.04	377311009	R1	0.16	\$5.04	377311010	R1	0.16	\$5.04
377311013	R1	0.16	\$5.04	377311015	R1	0.16	\$5.04	377311017	R1	0.16	\$5.04
377311018	R1	0.16	\$5.04	377311021	R1	0.16	\$5.04	377311022	R1	0.16	\$5.04

ASSESSMENT ROLL
FISCAL YEAR 2015-2016

RIVERSIDE COUNTY FLOOD CONTROL
ELSINORE VALLEY BENEFIT ASSESSMENT DISTRICT (ZONE 3)
FUND NO. 68-1363

APN	Use	Acres	Levy	APN	Use	Acres	Levy	APN	Use	Acres	Levy
377311023	R1	0.16	\$5.04	377311024	R1	0.16	\$5.04	377311025	R1	0.16	\$4.80
377311027	R1	0.13	\$3.90	377311028	R1	0.16	\$4.80	377311029	R1	0.16	\$5.04
377312001	R1	0.16	\$5.04	377312003	R1	0.16	\$5.04	377312005	R1	0.16	\$5.04
377312007	R1	0.33	\$5.26	377312009	R1	0.16	\$4.80	377312013	R2	0.16	\$4.80
377312014	R1	0.17	\$5.00	377312015	R1	0.16	\$4.80	377312016	R1	0.17	\$5.00
377312017	R1	0.16	\$4.80	377312019	R1	0.16	\$5.04	377312021	R1	0.16	\$5.04
377312022	R1	0.16	\$5.04	377312025	R1	0.16	\$5.04	377312026	R1	0.16	\$5.04
377312028	R1	0.19	\$5.26	377313002	R1	0.15	\$4.40	377313003	R1	0.16	\$4.40
377313004	R1	0.15	\$4.40	377313005	R1	0.15	\$4.40	377313006	R1	0.15	\$4.40
377313007	R1	0.00	\$4.40	377313008	R1	0.15	\$4.40	377313009	R1	0.16	\$4.80
377313010	R1	0.15	\$4.40	377313011	R1	0.15	\$4.40	377313012	R1	0.15	\$4.72
377320003	R1	2.33	\$6.08	377320008	R1	1.31	\$5.56	377330005	YY	6.25	\$1.56
377330006	YY	6.74	\$1.68	377330007	CY	18.11	\$4.52	377340001	YY	9.57	\$2.38
377340002	YY	9.57	\$2.38	377340003	AY	9.57	\$2.38	377340004	YR	7.67	\$1.90
377340005	YY	3.80	\$0.94	377340007	YR	10.15	\$2.52	377340010	YR	9.78	\$2.44
377340011	AY	11.56	\$2.88	377340014	YY	4.95	\$1.22	377340015	YR	6.19	\$1.54
377340018	YY	5.31	\$1.32	377340019	YY	2.69	\$0.66	377340020	R1	2.20	\$6.00
377340021	YY	2.48	\$0.62	377350004	R1	2.92	\$6.26	377350008	AY	106.29	\$26.56
377350010	AY	10.24	\$2.56	377350014	AY	81.79	\$20.44	377350015	AY	22.95	\$5.72
377350017	AY	20.35	\$5.08	377371003	MF	2.25	\$6.04	377371004	MO	2.05	\$5.94
377371005	YY	2.70	\$0.66	377371006	MO	1.80	\$5.80	377371008	R2	1.59	\$5.70
377371010	MF	1.25	\$5.54	377371011	R1	1.61	\$5.72	377372008	CY	2.57	\$0.64
377372009	CY	2.53	\$0.62	377372017	MF	2.37	\$6.10	377372027	YY	3.39	\$0.84
377372032	C1	0.86	\$51.60	377372038	CY	2.57	\$0.64	377373011	CY	14.30	\$3.56
377380001	MF	1.01	\$5.42	377380003	MR	0.85	\$5.26	377380006	MO	0.50	\$5.26
377380007	MO	0.50	\$5.26	377380008	MF	3.00	\$6.28	377380017	MF	1.00	\$5.40
377380018	R1	1.75	\$5.78	377380021	MF	0.51	\$5.16	377380022	R1	0.50	\$5.16
377380023	MF	1.57	\$5.70	377380024	R1	0.51	\$5.16	377380025	MF	0.51	\$5.16
377380026	MO	0.87	\$5.34	377391002	R1	0.51	\$5.26	377391003	R1	0.50	\$5.26
377391004	R1	0.55	\$5.26	377391005	R1	0.48	\$5.26	377391006	R1	0.51	\$5.26
377391007	R1	0.69	\$5.26	377391008	R1	0.47	\$5.26	377391009	R1	0.44	\$5.26
377391010	R1	0.45	\$5.26	377391011	R1	0.45	\$5.26	377391012	R1	0.45	\$5.26
377391013	R1	0.49	\$5.26	377391014	R1	0.49	\$5.26	377391015	R1	0.50	\$5.26
377391016	R1	0.53	\$5.26	377391017	R1	0.56	\$5.26	377391018	R1	0.45	\$5.26
377391019	R1	0.46	\$5.26	377391020	R1	0.79	\$5.30	377392001	R1	0.52	\$5.26
377392002	R1	0.50	\$5.26	377392003	R1	0.51	\$5.26	377392004	R1	0.47	\$5.26
377392005	R1	0.38	\$5.26	377392006	R1	0.47	\$5.26	377392007	R1	0.44	\$5.26
377392008	R1	0.41	\$5.26	377392009	R1	0.46	\$5.26	377401001	R1	0.44	\$5.26
377401002	R1	0.53	\$5.26	377401003	R1	0.43	\$5.26	377402001	R1	0.48	\$5.26
377402002	R1	0.48	\$5.26	377402003	R1	0.46	\$5.26	377402004	R1	0.31	\$5.26
377403001	R1	0.31	\$5.26	377403002	R1	0.31	\$5.26	377403003	R1	0.31	\$5.26
377403004	R1	0.31	\$5.26	377403005	R1	0.31	\$5.26	377403006	R1	0.31	\$5.26
377403007	R1	0.31	\$5.26	377403008	R1	0.31	\$5.26	377403009	R1	0.48	\$5.26
377404001	R1	0.31	\$5.26	377404002	R1	0.31	\$5.26	377404003	R1	0.31	\$5.26
377404004	R1	0.31	\$5.26	377404005	R1	0.31	\$5.26	377404006	R1	0.31	\$5.26
377404007	R1	0.47	\$5.26	377404008	R1	0.30	\$5.26	377410001	C1	0.32	\$19.20
377410002	C1	0.25	\$15.00	377410003	C1	0.20	\$12.00	377410004	C1	0.38	\$22.80
377410005	C1	0.22	\$13.20	377410006	C1	0.41	\$24.60	377410007	C1	0.20	\$12.00
377410008	C1	0.25	\$15.00	377410018	C1	0.26	\$15.60	377410019	C1	0.20	\$12.00
377410020	C1	0.21	\$12.60	377410021	C1	0.21	\$12.60	377410022	C1	0.21	\$12.60

ASSESSMENT ROLL

FISCAL YEAR 2015-2016

RIVERSIDE COUNTY FLOOD CONTROL

ELSINORE VALLEY BENEFIT ASSESSMENT DISTRICT (ZONE 3)

FUND NO. 68-1363

APN	Use	Acres	Levy	APN	Use	Acres	Levy	APN	Use	Acres	Levy
377410023	C1	0.21	\$12.60	377410024	C1	0.20	\$12.00	377410025	C1	0.26	\$15.60
377410026	C1	0.26	\$15.60	377410027	C1	0.20	\$12.00	377410028	C1	0.21	\$12.60
377410031	C1	0.21	\$12.60	377410032	C1	0.20	\$12.00	377410033	C1	0.26	\$15.60
377410034	C1	0.39	\$23.40	377410035	C1	0.27	\$16.20	377410036	C1	0.27	\$16.20
377410037	C1	0.39	\$23.40	377410038	C1	0.43	\$25.80	377410042	C1	0.64	\$38.40
377410044	C1	1.47	\$88.20	377410046	C1	0.19	\$11.40	377410048	C1	2.45	\$147.00
377410049	C1	1.59	\$95.40	377410050	C1	0.51	\$30.60	377410051	C1	0.51	\$30.60
377410052	C1	0.42	\$25.20	377410053	C1	0.41	\$24.60	377420001	C1	0.66	\$39.60
377420002	C1	0.57	\$34.20	377420003	C1	0.37	\$22.20	377420004	C1	0.31	\$18.60
377420005	C1	0.31	\$18.60	377430001	C1	0.53	\$31.80	377430002	C1	0.63	\$37.80
377430003	C1	0.53	\$31.80	377430004	C1	0.94	\$56.40	377430005	C1	0.71	\$42.60
377430006	C1	1.70	\$102.00	377430007	C1	0.84	\$50.40	377430008	C1	0.85	\$51.00
377430009	C1	0.34	\$20.40	377430010	C1	0.27	\$16.20	377430011	C1	0.29	\$17.40
377430012	C1	0.36	\$21.60	377430013	C1	0.25	\$15.00	377430014	C1	0.25	\$15.00
377430018	C1	5.99	\$359.40	377430019	C1	1.72	\$103.20	377430020	C1	2.96	\$177.60
377430029	C1	0.06	\$3.60	377430038	C1	1.01	\$60.60	377430039	C1	1.01	\$60.60
377430040	C1	1.01	\$60.60	377430041	C1	1.01	\$60.60	377430042	C1	1.01	\$60.60
377430044	C1	0.41	\$24.60	377430045	C1	0.28	\$16.80	377430046	C1	0.28	\$16.80
377430047	C1	0.28	\$16.80	377430048	C1	0.28	\$16.80	377430049	C1	0.41	\$24.60
377430050	C1	0.69	\$41.40	377430051	C1	0.41	\$24.60	377430052	C1	0.41	\$24.60
377430053	C1	0.69	\$41.40	377430054	C1	0.41	\$24.60	377430055	C1	0.28	\$16.80
377430056	C1	0.28	\$16.80	377430057	C1	0.28	\$16.80	377430058	C1	0.28	\$16.80
377430059	C1	0.41	\$24.60	377430061	C1	0.29	\$17.40	377430062	C1	0.27	\$16.20
377430063	C1	0.19	\$11.40	377430064	C1	0.29	\$17.40	377430065	C1	0.27	\$16.20
377430066	C1	0.19	\$11.40	377430068	C1	0.28	\$16.80	377430070	C1	0.30	\$18.00
377430071	C1	0.27	\$16.20	377430073	C1	0.73	\$43.80	377430075	C1	0.69	\$41.40
377430076	C1	2.18	\$130.80	378020016	AY	25.04	\$6.26	378020018	R1	2.48	\$6.14
378020020	R1	1.61	\$5.72	378020022	YR	4.08	\$1.02	378020024	CY	12.47	\$3.10
378020028	CY	4.50	\$1.12	378020029	R1	3.05	\$6.30	378020034	YY	7.60	\$1.90
378020036	CY	3.15	\$0.78	378020037	CY	3.15	\$0.78	378020038	R1	3.15	\$6.32
378020039	R1	3.19	\$6.32	378020040	R1	3.15	\$6.32	378020041	CY	3.15	\$0.78
378020042	YY	3.15	\$0.78	378020043	YS	3.23	\$6.68	378020048	AY	24.23	\$6.04
378020053	YR	6.20	\$1.54	378020054	CY	17.88	\$4.46	378020064	CY	4.00	\$1.00
378020065	CY	7.01	\$1.74	378020067	CY	7.75	\$1.92	378020071	CY	10.20	\$2.54
378030007	CY	2.87	\$11.22	378030011	CY	5.00	\$1.24	378030020	CY	4.74	\$1.18
378030029	C1	4.89	\$308.82	378040004	YY	16.95	\$4.22	378040005	AY	16.95	\$4.22
378040006	AY	10.48	\$2.62	378040007	YY	6.44	\$7.52	378040012	YR	9.92	\$2.48
378054006	YY	3.13	\$0.78	378054012	YR	2.51	\$0.62	378054031	AY	9.78	\$2.44
378055009	YR	4.43	\$1.10	378055057	YY	5.26	\$1.30	378063012	YY	2.77	\$0.68
378063025	R1	0.90	\$5.36	378063026	R1	1.91	\$5.86	378063032	R1	0.28	\$5.04
378064028	R1	1.11	\$5.46	378064029	R1	2.03	\$5.92	378064030	R1	1.92	\$5.86
378064032	R1	1.40	\$5.60	378071023	R1	0.21	\$5.26	378072016	R1	0.21	\$5.26
378082001	C1	0.11	\$8.84	378083004	R1	0.20	\$5.00	378083025	R1	0.81	\$5.32
378083027	R1	1.67	\$5.74	378090021	YR	2.90	\$0.72	378090024	R1	0.32	\$5.06
378100003	YR	3.22	\$0.80	378100004	YR	3.31	\$0.82	378100034	R1	0.43	\$5.12
378100035	R1	0.35	\$5.08	378100042	YR	2.47	\$0.60	378100054	R1	0.71	\$5.26
378100055	R1	0.48	\$5.14	378100056	R1	0.53	\$5.18	378114012	MF	0.55	\$5.18
378114046	R1	0.28	\$5.26	378114068	R1	0.28	\$5.04	378131003	R1	0.19	\$3.46
378131004	R1	0.13	\$3.46	378131007	R1	0.12	\$3.78	378132001	R1	0.23	\$5.02
378132010	R1	0.11	\$3.78	378132011	R1	0.11	\$3.78	378132013	R1	0.12	\$3.78

ASSESSMENT ROLL
FISCAL YEAR 2015-2016

RIVERSIDE COUNTY FLOOD CONTROL
ELSINORE VALLEY BENEFIT ASSESSMENT DISTRICT (ZONE 3)
FUND NO. 68-1363

<i>APN</i>	<i>Use</i>	<i>Acres</i>	<i>Levy</i>	<i>APN</i>	<i>Use</i>	<i>Acres</i>	<i>Levy</i>	<i>APN</i>	<i>Use</i>	<i>Acres</i>	<i>Levy</i>
378133023	R1	0.12	\$3.78	378133027	R1	0.17	\$5.00	378134003	R1	0.12	\$3.78
378134005	R1	0.11	\$3.46	378134006	R1	0.12	\$3.78	378134007	R1	0.12	\$3.78
378134008	R1	0.11	\$3.30	378141005	R1	0.12	\$3.78	378141006	R1	0.12	\$3.78
378141007	R1	0.12	\$3.78	378141008	R1	0.11	\$3.78	378141009	R1	0.11	\$3.78
378141020	R1	1.00	\$5.40	378141021	R1	0.12	\$3.60	378142007	R1	0.12	\$3.78
378142023	R1	0.12	\$3.60	378142028	MF	0.21	\$5.02	378144003	R1	0.18	\$5.26
378151001	R1	0.25	\$5.26	378151014	R1	0.13	\$3.90	378152004	R1	0.15	\$4.72
378152018	R1	0.15	\$4.72	378152021	R1	0.14	\$4.72	378152030	R1	0.22	\$5.02
378152031	R1	0.59	\$5.20	378152033	R1	0.07	\$2.10	378152034	R1	0.15	\$4.50
378152035	R1	0.15	\$4.50	378153004	R1	0.13	\$4.72	378153005	R1	0.12	\$3.46
378153006	R1	0.06	\$2.52	378154006	R1	0.12	\$4.10	378154012	R1	0.12	\$3.78
378154013	R1	0.14	\$5.04	378154014	R1	0.12	\$4.40	378154015	R1	0.12	\$3.78
378155002	R1	0.16	\$5.36	378155007	R1	0.25	\$5.26	378155010	R1	0.17	\$5.36
378155024	R1	0.25	\$5.04	378155032	R1	0.17	\$5.36	378155033	R1	0.16	\$4.80
378155035	R1	0.17	\$5.00	378155036	R1	0.17	\$5.00	378156035	R1	0.06	\$1.80
378156036	R1	0.06	\$1.80	378156066	R1	0.12	\$3.78	378156067	R1	0.06	\$1.88
378156069	R1	0.18	\$3.78	378156082	R1	0.12	\$3.60	378156083	R1	0.12	\$3.60
378156085	R1	0.18	\$5.00	378156086	R1	0.18	\$5.00	378156090	R1	0.25	\$5.04
378156092	R1	0.18	\$5.00	378157001	R1	0.07	\$2.10	378157006	R1	0.06	\$1.88
378157010	R1	0.19	\$5.26	378157015	R1	0.06	\$1.88	378157018	R1	0.12	\$3.78
378157028	R1	0.12	\$3.78	378157029	R1	0.22	\$5.26	378157051	R1	0.14	\$3.78
378157057	R1	0.14	\$4.20	378157061	R1	0.12	\$3.78	378158009	CR	0.50	\$5.16
378158010	R1	0.14	\$5.26	378158011	R1	0.12	\$3.60	378161028	R1	0.30	\$5.06
378162033	R1	0.22	\$5.02	378163023	R1	0.15	\$4.50	378171003	YR	0.00	\$2.20
378171004	R1	0.23	\$5.26	378171005	R1	0.14	\$2.20	378171017	MF	0.22	\$6.60
378172033	R1	0.21	\$4.40	378172044	R1	0.14	\$4.40	378172047	R1	0.21	\$5.02
378172048	R1	0.45	\$5.26	378172050	R1	0.33	\$5.08	378181003	R1	0.06	\$1.80
378181007	R1	0.41	\$5.26	378181028	R1	0.14	\$4.40	378181031	R1	0.37	\$5.26
378181033	R1	0.13	\$4.40	378181034	R1	0.14	\$4.40	378181071	R1	0.08	\$3.46
378181077	R1	0.21	\$5.02	378181078	R1	0.42	\$5.12	378181079	MF	0.21	\$5.02
378181083	R1	0.12	\$3.60	378182033	R1	0.07	\$2.20	378182051	R1	0.25	\$5.26
378182052	R1	0.31	\$5.06	378182053	R1	0.18	\$5.00	378182056	R1	0.21	\$5.02
378182057	R1	0.19	\$5.00	378182059	R1	0.26	\$5.60	378183001	R1	0.39	\$5.26
378183022	R1	0.27	\$5.26	378183023	R1	0.24	\$5.02	378191008	YS	0.11	\$3.30
378191011	MF	0.31	\$5.26	378191023	R1	0.16	\$5.04	378191026	R1	0.22	\$5.26
378191027	R1	0.23	\$5.26	378191035	R1	0.48	\$5.14	378191036	R1	0.38	\$5.10
378192005	R1	0.07	\$2.20	378192018	R1	0.15	\$4.72	378192022	R1	0.15	\$4.72
378192030	R1	0.16	\$5.26	378192031	R1	0.14	\$4.20	378192032	R1	0.14	\$4.40
378192033	R1	0.00	\$4.40	378192034	R1	0.14	\$4.20	378192036	YR	0.15	\$4.50
378193001	R1	0.18	\$5.26	378193013	R1	0.19	\$5.26	378193026	R1	0.27	\$5.26
378194013	R2	0.70	\$5.26	378194014	R1	0.30	\$5.06	378195004	R1	0.12	\$4.10
378195010	R1	0.14	\$4.20	378201007	R1	0.06	\$1.80	378201013	R1	0.08	\$1.88
378201023	R1	0.06	\$2.84	378201034	R1	0.14	\$4.40	378202005	R1	0.23	\$5.26
378203008	R1	0.10	\$4.10	378203010	R1	0.19	\$3.16	378203016	R1	0.00	\$2.52
378203026	R1	0.44	\$5.26	378203042	R1	0.15	\$5.26	378203050	R1	0.23	\$5.26
378203059	R1	0.29	\$5.26	378203064	R1	0.33	\$5.26	378203070	R1	0.15	\$4.40
378203073	R1	0.57	\$5.26	378203078	MR	0.51	\$5.16	378203079	R1	0.33	\$5.08
378203081	R1	0.16	\$4.72	378203082	R1	0.22	\$5.02	378203083	R1	0.29	\$5.06
378203087	R1	0.59	\$5.20	378203091	R1	0.14	\$4.20	378204001	R1	0.11	\$2.20
378204009	R1	0.09	\$2.84	378204012	R1	0.17	\$5.36	378204015	R1	0.20	\$5.26

ASSESSMENT ROLL
FISCAL YEAR 2015-2016

RIVERSIDE COUNTY FLOOD CONTROL
ELSINORE VALLEY BENEFIT ASSESSMENT DISTRICT (ZONE 3)
FUND NO. 68-1363

APN	Use	Acres	Levy	APN	Use	Acres	Levy	APN	Use	Acres	Levy
378204029	R1	0.22	\$5.02	378204030	R1	0.35	\$4.10	378204032	R1	0.16	\$5.04
378204033	R1	0.18	\$5.00	378204034	R1	0.18	\$5.26	378204035	R1	0.28	\$5.04
378211033	R1	0.34	\$5.08	378211039	MF	0.17	\$5.00	378212018	R1	0.12	\$3.46
378212019	MF	0.11	\$3.78	378212025	R1	0.11	\$3.78	378212027	MF	0.12	\$3.60
378212038	R1	0.23	\$5.02	378212039	R1	0.58	\$5.20	378212040	MF	0.12	\$3.60
378213006	R1	0.11	\$3.46	378213008	R1	0.11	\$3.46	378213013	R1	0.23	\$5.26
378213020	R1	0.11	\$3.78	378213021	R1	0.11	\$3.78	378213022	R1	0.11	\$3.78
378213025	R1	0.12	\$3.78	378213036	R1	0.21	\$5.02	378213039	R1	0.20	\$5.00
378213040	R1	0.16	\$5.26	378213041	R1	0.14	\$4.20	378213042	R1	0.23	\$5.02
378221003	R1	0.07	\$2.20	378221015	R1	0.14	\$4.20	378221034	R1	0.19	\$5.00
378221036	R1	0.14	\$4.40	378221037	R1	0.14	\$4.20	378221038	R1	0.14	\$4.20
378221039	MF	0.28	\$5.04	378222019	R1	0.16	\$4.40	378222031	R1	0.14	\$4.20
378222032	R1	0.21	\$5.02	3782223070	R1	0.07	\$2.52	3782223075	R1	0.23	\$5.26
378223076	R1	0.16	\$4.80	3782223079	R1	0.21	\$5.02	3782223082	R1	0.48	\$5.14
378223084	R1	0.25	\$5.04	3782223085	R1	0.20	\$5.00	3782224015	R1	0.14	\$4.40
378224016	R1	0.13	\$4.10	3782224024	R1	0.12	\$3.78	3782224027	R1	0.36	\$5.26
378224029	R1	0.20	\$4.40	3782224037	R1	0.14	\$4.72	3782224059	R1	0.18	\$5.00
378224060	R1	0.17	\$5.00	3782224061	R1	0.23	\$5.02	3782224064	R1	0.19	\$5.00
378224065	R1	0.19	\$5.00	378231031	R1	0.70	\$5.26	378231047	R1	0.68	\$5.24
378231048	R1	0.27	\$5.04	378232008	R2	0.22	\$5.26	378232010	R1	0.11	\$3.46
378232021	R1	0.64	\$5.22	378233009	R1	0.13	\$4.40	378233018	R1	0.26	\$5.04
378233019	R1	0.33	\$5.08	378233021	R1	0.14	\$4.20	378234009	R1	0.12	\$3.60
378234010	R1	0.13	\$3.90	378234014	R1	0.13	\$4.10	378234018	MF	0.07	\$2.16
378234019	MF	0.18	\$5.40	378234020	R1	0.25	\$5.26	378234027	R1	0.23	\$5.02
378234028	R1	0.20	\$5.00	378234029	R1	0.15	\$4.50	378235014	R1	0.19	\$5.00
378241033	R1	0.18	\$5.00	378241034	R1	0.15	\$4.50	378241035	R1	0.15	\$4.50
378242012	R1	0.09	\$2.20	378242019	R1	0.18	\$5.00	378242020	R1	0.20	\$5.00
378242022	R1	0.14	\$4.20	378243001	R1	0.22	\$5.26	378243014	R1	0.15	\$5.36
378243019	R1	0.07	\$2.20	378243021	R1	0.07	\$2.10	378243023	R1	0.15	\$4.72
378243028	R1	0.30	\$5.26	378244014	R1	0.18	\$5.26	378244015	R1	0.19	\$5.26
378244016	R1	0.11	\$3.30	378244019	R1	0.12	\$3.60	378244020	R1	0.24	\$5.02
378245010	R1	0.15	\$4.10	378245014	R1	0.12	\$5.26	378251023	R1	0.17	\$5.36
378251029	R1	0.17	\$5.26	378251046	R1	0.19	\$5.26	378252011	R1	0.13	\$4.10
378252018	R1	0.12	\$3.60	378253001	R1	0.12	\$3.60	378253002	R1	0.12	\$3.60
378253012	R1	0.14	\$4.10	378253014	R1	0.44	\$5.26	378253015	R1	0.14	\$4.20
378253024	R1	0.18	\$5.00	378254045	R1	0.11	\$3.78	378254047	R1	0.15	\$4.50
378254048	R1	0.17	\$5.00	378254049	R1	0.14	\$4.20	378254050	R1	0.14	\$4.20
378254051	R1	0.27	\$5.04	378254052	MO	0.23	\$5.02	378254065	R1	0.16	\$4.80
378255003	R1	0.26	\$5.26	378255004	R1	0.29	\$4.72	378255022	R1	0.15	\$2.20
378255043	R1	0.12	\$3.60	378255044	R1	0.15	\$4.50	378255045	R1	0.29	\$5.06
378255047	MF	0.22	\$5.02	378261005	R1	0.09	\$2.70	378261006	YS	0.09	\$2.70
378261019	R1	0.15	\$4.40	378261038	R1	0.15	\$4.50	378261041	R1	0.19	\$5.26
378261042	R1	0.19	\$5.26	378261046	R1	0.18	\$5.26	378261047	R1	0.29	\$5.06
378261050	R1	0.21	\$5.36	378262001	R1	0.13	\$3.78	378262002	R1	0.11	\$3.78
378262003	R1	0.11	\$3.78	378262060	R1	0.26	\$5.26	378262062	R1	0.35	\$5.08
378262065	R1	0.23	\$5.02	378262068	R1	0.21	\$5.02	378262069	R1	0.11	\$3.30
378263001	R1	0.17	\$5.26	378263002	R1	0.30	\$3.78	378263003	R1	0.12	\$3.78
378263009	R1	0.12	\$3.78	378263016	R1	0.18	\$5.26	378263020	R1	0.12	\$3.78
378263025	R1	0.12	\$3.60	378263032	R1	0.25	\$5.04	378264028	C1	0.73	\$43.80
378271001	R1	0.27	\$5.26	378271006	R1	0.30	\$5.26	378271035	R1	0.85	\$5.34

ASSESSMENT ROLL
FISCAL YEAR 2015-2016

RIVERSIDE COUNTY FLOOD CONTROL
ELSINORE VALLEY BENEFIT ASSESSMENT DISTRICT (ZONE 3)
FUND NO. 68-1363

<i>APN</i>	<i>Use</i>	<i>Acres</i>	<i>Levy</i>	<i>APN</i>	<i>Use</i>	<i>Acres</i>	<i>Levy</i>	<i>APN</i>	<i>Use</i>	<i>Acres</i>	<i>Levy</i>
378272043	R2	0.28	\$5.04	378281006	R1	0.11	\$3.46	378281007	C1	0.00	\$6.94
378281008	C1	0.00	\$6.94	378281019	CX	0.00	\$6.94	378281020	C1	0.00	\$6.94
378281034	C1	1.19	\$71.40	378282007	R1	0.11	\$3.46	378282008	R1	0.11	\$3.46
378282019	R1	0.22	\$5.26	378282020	R1	0.11	\$3.46	378282021	R1	0.10	\$3.46
378282022	R1	0.11	\$3.46	378282026	R1	0.22	\$5.02	378282028	R1	0.22	\$5.02
378283010	R1	0.10	\$3.46	378283011	R1	0.11	\$3.46	378284014	R1	0.21	\$5.26
378290013	C1	2.83	\$169.80	378290015	C1	1.26	\$59.76	378290016	C1	3.06	\$11.28
378290017	C1	1.01	\$60.60	378290018	C1	1.40	\$84.00	378290019	C1	0.69	\$41.40
378290022	C1	0.49	\$29.40	378290023	C1	0.49	\$29.40	378290024	C1	5.25	\$315.00
378290025	C1	0.39	\$23.40	378301006	R1	0.13	\$4.10	378301008	R1	0.13	\$4.10
378301009	R1	0.14	\$4.10	378301012	R1	0.14	\$4.10	378301015	R1	0.17	\$5.26
378301016	R1	0.14	\$4.10	378301017	R1	0.14	\$4.10	378301018	R1	0.14	\$4.10
378301021	C1	0.00	\$8.20	378302002	R1	0.13	\$4.10	378302010	R1	0.13	\$4.10
378302013	R1	0.13	\$4.10	378302014	R1	0.13	\$4.10	378302015	R1	0.12	\$3.78
378302016	R1	0.23	\$5.26	378302017	R1	0.13	\$4.10	378302018	R1	0.13	\$4.10
378302019	R1	0.13	\$5.26	378302020	R1	0.13	\$4.10	378302021	R1	0.13	\$4.10
378302023	MR	0.20	\$5.00	378302024	R1	0.11	\$3.30	378303001	R1	0.07	\$2.20
378303007	R1	0.11	\$4.40	378303009	R1	0.13	\$4.40	378303010	R1	0.18	\$4.40
378303017	R1	0.14	\$4.40	378303018	R1	0.11	\$4.40	378303019	R1	0.14	\$4.40
378303025	R1	0.23	\$5.02	378303026	R1	0.11	\$4.40	378304001	R1	0.12	\$3.78
378304005	R1	0.11	\$3.78	378304007	R1	0.12	\$3.78	378304008	R1	0.18	\$3.78
378304009	R1	0.21	\$3.78	378304013	R1	0.18	\$3.78	378304014	R1	0.00	\$3.78
378304015	R1	0.00	\$3.78	378304017	R1	0.14	\$3.78	378304018	R2	0.12	\$3.78
378305001	R1	0.21	\$5.26	378305003	R1	0.15	\$4.72	378305004	R1	0.19	\$5.00
378306004	YR	0.12	\$3.78	378307003	R1	0.18	\$5.00	378311004	R1	0.14	\$4.40
378311005	R1	0.28	\$4.40	378311006	R1	0.14	\$4.40	378311007	R1	0.14	\$4.40
378311016	R1	0.14	\$4.40	378311017	R1	0.14	\$4.40	378311021	R1	0.14	\$4.40
378311022	R1	0.14	\$4.40	378311028	R1	0.13	\$4.40	378311030	R1	0.14	\$4.40
378311033	R1	0.13	\$3.90	378311034	R1	0.14	\$4.20	378311035	R1	0.14	\$4.40
378311036	R1	0.28	\$4.40	378311038	R1	0.20	\$5.00	378311039	R1	0.14	\$4.20
378311041	R1	0.13	\$3.90	378311042	R1	0.10	\$3.00	378311043	R1	0.13	\$3.90
378311044	R1	0.20	\$5.00	378312009	R1	0.14	\$4.10	378312010	R1	0.07	\$4.10
378312012	R1	0.13	\$4.10	378312014	R1	0.13	\$4.10	378312017	R1	0.13	\$4.10
378312021	R1	0.13	\$4.10	378312022	R1	0.14	\$4.10	378312023	R1	0.13	\$4.10
378312024	R1	0.13	\$4.10	378312025	R1	0.13	\$4.10	378312026	R1	0.14	\$4.10
378312027	R1	0.14	\$4.10	378312028	R1	0.14	\$4.10	378312029	R1	0.13	\$4.10
378312030	R1	0.20	\$5.00	378312033	R1	0.12	\$3.60	378312034	R1	0.12	\$3.60
378312035	R1	0.09	\$2.70	378312038	MF	0.14	\$4.20	378312039	MF	0.13	\$3.90
378312040	R1	0.09	\$2.70	378312041	R1	0.11	\$3.30	378313006	R1	0.13	\$4.10
378313007	R1	0.00	\$4.10	378313008	R1	0.07	\$4.10	378313009	MF	0.07	\$4.10
378313010	R1	0.00	\$4.10	378313011	R1	0.13	\$4.10	378313012	MF	0.35	\$5.08
378313013	R1	0.14	\$4.10	378313014	R1	0.14	\$4.10	378313015	R1	0.14	\$4.10
378313018	R1	0.14	\$4.10	378313019	R1	0.13	\$4.10	378313020	R1	0.14	\$4.10
378313021	R1	0.13	\$4.10	378313024	R1	0.18	\$5.00	378313027	R2	0.13	\$3.90
378314004	R1	0.13	\$4.40	378314005	R1	0.13	\$4.40	378314007	R1	0.13	\$4.40
378314008	R1	0.13	\$4.40	378314010	R1	0.13	\$4.40	378314012	R1	0.14	\$4.40
378314013	R1	0.06	\$1.88	378314014	R1	0.11	\$4.40	378314018	R1	0.14	\$4.40
378314019	R1	0.13	\$4.40	378314020	R1	0.13	\$4.40	378314021	R1	0.13	\$4.40
378314022	R1	0.07	\$1.88	378314023	R1	0.07	\$1.88	378314024	R1	0.14	\$4.40
378314025	R1	0.20	\$5.00	378320015	R1	0.52	\$5.26	378320016	R1	0.46	\$5.26

ASSESSMENT ROLL
FISCAL YEAR 2015-2016

RIVERSIDE COUNTY FLOOD CONTROL
ELSINORE VALLEY BENEFIT ASSESSMENT DISTRICT (ZONE 3)
FUND NO. 68-1363

APN	Use	Acres	Levy	APN	Use	Acres	Levy	APN	Use	Acres	Levy
378320017	R1	0.53	\$5.26	378320018	R1	0.47	\$5.26	378320019	R1	0.52	\$5.26
378320020	R1	0.47	\$5.26	378320021	R1	0.92	\$5.26	378320022	R1	0.47	\$5.26
378320023	R1	0.47	\$5.26	378320024	R1	0.46	\$5.26	378320025	R1	0.47	\$5.26
378320026	R1	0.47	\$5.26	378320027	R1	0.47	\$5.26	378320028	R1	0.47	\$5.26
378320032	R1	0.46	\$5.26	378320033	R1	0.46	\$5.26	378320034	R1	0.48	\$5.26
378320035	R1	0.45	\$5.26	378320036	R1	0.45	\$5.26	378320037	R1	0.49	\$5.26
378320038	R1	0.48	\$5.14	378320039	R1	0.46	\$5.14	378320040	R1	0.62	\$5.22
378320042	R1	0.18	\$5.00	379020008	R1	2.00	\$5.90	379020012	R1	0.97	\$5.40
379020016	R1	2.55	\$6.16	379020019	R1	1.00	\$5.40	379020020	R1	1.00	\$5.40
379020021	R1	1.00	\$5.40	379020025	R1	1.00	\$5.40	379020026	R1	0.74	\$5.28
379020027	R1	0.49	\$5.16	379020031	R1	0.57	\$5.20	379020033	R2	10.00	\$8.04
379020037	R1	1.53	\$5.68	379030003	R1	0.88	\$5.26	379030009	R1	1.84	\$5.82
379030015	R1	0.53	\$5.18	379030016	R1	0.53	\$5.18	379030017	R1	0.55	\$5.18
379030018	R1	0.66	\$5.24	379030019	R1	0.51	\$5.16	379030020	R1	0.61	\$5.22
379030021	R1	0.42	\$5.12	379030022	R1	0.42	\$5.12	379030028	R1	0.50	\$5.16
379030029	R1	0.51	\$5.16	379030030	R1	0.49	\$5.16	379030031	R1	0.60	\$5.20
379041001	R1	0.11	\$5.26	379041002	R1	0.16	\$5.04	379041003	R1	0.16	\$5.04
379041004	R1	0.16	\$5.04	379041005	R1	0.17	\$5.04	379041006	R1	0.16	\$5.04
379041007	R1	0.22	\$5.26	379042001	R1	0.17	\$5.26	379042002	R1	0.17	\$5.26
379042003	R1	0.18	\$5.26	379042004	R1	0.16	\$5.04	379042005	R1	0.16	\$5.36
379042006	R1	0.16	\$5.36	379043001	R1	0.22	\$5.36	379043002	R1	0.16	\$5.36
379043003	R1	0.17	\$5.36	379043004	R1	0.17	\$5.36	379043005	R1	0.15	\$5.36
379043006	R1	0.16	\$5.36	379043007	R1	0.15	\$5.36	379043008	R1	0.24	\$5.26
379043009	R1	0.20	\$5.26	379043010	R1	0.17	\$5.36	379043011	R1	0.17	\$5.36
379043012	R1	0.17	\$5.36	379043013	R1	0.16	\$5.36	379043014	R1	0.16	\$5.36
379043015	R1	0.17	\$5.36	379043016	R1	0.23	\$5.26	379044001	R1	0.17	\$5.26
379044002	R1	0.17	\$5.26	379044003	R1	0.17	\$5.26	379044004	R1	0.17	\$5.26
379044005	R1	0.18	\$5.26	379044006	R1	0.18	\$5.26	379044007	R1	0.16	\$5.36
379044008	R1	0.18	\$5.36	379044009	R1	0.16	\$5.36	379044010	R1	0.17	\$5.36
379044011	R1	0.17	\$5.36	379044012	R1	0.17	\$5.36	379045001	R1	0.17	\$5.36
379045002	R1	0.17	\$5.36	379045003	R1	0.00	\$5.36	379045004	R1	0.17	\$5.36
379045005	R1	0.17	\$5.36	379045006	R1	0.16	\$5.36	379045007	R1	0.17	\$5.36
379045008	R1	0.17	\$5.36	379045009	R1	0.14	\$5.36	379045010	R1	0.17	\$5.36
379045011	R1	0.16	\$5.36	379045012	R1	0.17	\$5.36	379045013	R1	0.17	\$5.36
379045014	R1	0.16	\$5.36	379045015	R1	0.18	\$5.26	379050023	R1	0.98	\$5.40
379050034	AY	19.58	\$4.88	379050035	CA	3.41	\$153.44	379050036	CA	5.00	\$225.00
379050039	CA	4.48	\$201.60	379060001	C1	1.10	\$26.18	379060005	CY	4.51	\$11.64
379060007	YY	3.45	\$0.86	379060008	R1	1.85	\$5.84	379060010	R2	2.65	\$6.20
379060012	R1	0.34	\$5.08	379060015	C1	0.26	\$15.60	379060022	C1	26.71	\$14.42
379060024	R1	0.48	\$5.14	379060027	CY	4.77	\$1.18	379060029	C1	18.30	\$1,098.00
379070007	C1	32.02	\$1,921.20	379070008	C1	10.23	\$111.34	379070009	C1	19.17	\$272.98
379080008	R1	2.29	\$6.06	379080016	R1	1.00	\$5.40	379080017	R1	1.32	\$5.56
379080019	R1	1.00	\$5.40	379080020	R1	1.18	\$5.50	379080022	R1	2.52	\$6.16
379080023	R1	1.50	\$5.66	379080043	R1	0.40	\$5.10	379080047	R1	0.21	\$5.02
379080048	R1	0.20	\$5.00	379080049	R1	0.90	\$5.36	379080050	R1	0.25	\$5.04
379080052	YS	2.42	\$0.60	379090021	C1	6.48	\$388.80	379090022	CY	8.27	\$2.06
379090023	YR	2.50	\$0.62	379100006	CY	4.67	\$1.16	379100008	CY	5.04	\$1.26
379100009	CY	5.00	\$1.24	379100010	YY	5.00	\$1.24	379100011	YY	3.89	\$0.96
379100016	C1	6.41	\$384.60	379111001	R1	2.24	\$6.02	379111002	CA	3.53	\$158.84
379111010	C1	0.89	\$53.40	379111011	CT	4.43	\$199.34	379111012	CT	4.43	\$199.34

ASSESSMENT ROLL
FISCAL YEAR 2015-2016

RIVERSIDE COUNTY FLOOD CONTROL
ELSINORE VALLEY BENEFIT ASSESSMENT DISTRICT (ZONE 3)
FUND NO. 68-1363

APN	Use	Acres	Levy	APN	Use	Acres	Levy	APN	Use	Acres	Levy
379111014	CY	6.23	\$1.54	379111015	CA	5.29	\$238.04	379111016	CA	0.83	\$37.34
379120001	CY	8.25	\$2.06	379120009	C1	14.36	\$861.60	379120011	C1	3.73	\$223.80
379120012	C1	1.20	\$72.00	379131018	CA	3.10	\$139.50	379131019	CY	3.86	\$0.96
379131021	C1	0.25	\$15.00	379131024	C1	1.08	\$64.80	379131026	CA	0.82	\$36.90
379132003	C1	1.08	\$64.80	379132006	CA	0.60	\$27.00	379132009	CA	1.17	\$52.64
379132016	RC		\$2.20	379132017	RC		\$2.20	379132018	RC		\$2.20
379132019	RC		\$2.20	379132020	RC		\$2.20	379132021	RC		\$2.20
379132022	RC		\$2.20	379132023	RC		\$2.20	379132024	RC		\$2.20
379132025	RC		\$2.20	379132026	RC		\$2.20	379132027	RC		\$2.20
379132028	RC		\$2.20	379132029	RC		\$2.20	379132030	RC		\$2.20
379132031	RC		\$2.20	379132032	RC		\$2.20	379132033	RC		\$2.20
379133001	RC		\$1.26	379133002	RC		\$1.26	379133003	RC		\$1.26
379133004	RC		\$1.26	379133005	RC		\$1.26	379133006	RC		\$1.26
379133007	RC		\$1.26	379133008	RC		\$1.26	379133009	RC		\$1.26
379133010	RC		\$1.26	379133011	RC		\$1.26	379133012	RC		\$1.26
379133013	RC		\$1.26	379133014	RC		\$1.26	379140010	C1	9.81	\$418.46
379140030	R1	1.00	\$5.40	379140047	R1	0.91	\$5.36	379140048	R1	0.74	\$5.28
379140049	R1	0.69	\$5.26	379140050	R1	0.69	\$5.26	379140051	R1	0.69	\$5.26
379140052	R1	0.69	\$5.26	379140053	R1	0.69	\$5.26	379140054	R1	0.73	\$5.28
379140055	R1	0.69	\$5.26	379140056	R1	0.69	\$5.26	379140057	R1	0.69	\$5.26
379140058	R1	0.69	\$5.26	379140059	R1	0.69	\$5.26	379140060	R1	0.69	\$5.26
379140061	R1	0.70	\$5.26	379140062	R1	0.74	\$5.28	379140063	R1	0.82	\$5.32
379140064	R1	0.71	\$5.26	379140065	R1	0.84	\$5.32	379140066	R1	0.71	\$5.26
379140067	R1	0.75	\$5.28	379140068	R1	0.72	\$5.26	379140069	R1	0.90	\$5.36
379140070	R1	1.18	\$5.50	379140074	R1	0.81	\$5.32	379140075	R1	0.91	\$5.36
379140076	R1	2.13	\$5.98	379140077	R1	1.25	\$5.54	379140079	R1	1.25	\$5.54
379140082	R1	1.25	\$5.54	379140083	R1	1.25	\$5.54	379140084	R1	1.25	\$5.54
379140085	R1	2.13	\$5.98	379140086	R1	0.91	\$5.36	379140087	R1	0.81	\$5.32
379140089	R1	1.31	\$5.56	379150002	YR	6.00	\$7.40	379150029	R1	0.96	\$5.38
379150030	R1	0.80	\$5.30	379150031	R1	0.87	\$5.34	379150033	R1	1.35	\$5.58
379150034	R1	1.13	\$5.48	379150048	YR	4.67	\$1.16	379150049	R1	1.23	\$5.84
379150050	YR	6.39	\$1.58	379150051	R2	1.02	\$5.78	379160002	C1	2.45	\$31.46
379160004	YY	10.00	\$2.50	379160015	C1	0.77	\$46.20	379161001	RC		\$1.88
379161002	RC		\$1.88	379161003	RC		\$1.88	379161004	RC		\$1.88
379161005	RC		\$1.88	379161006	RC		\$1.88	379161007	RC		\$1.88
379161008	RC		\$1.88	379161009	RC		\$1.88	379161010	RC		\$1.88
379161011	RC		\$1.88	379161012	RC		\$1.88	379161013	RC		\$1.88
379161014	RC		\$1.88	379161015	RC		\$1.88	379161016	RC		\$1.88
379161017	RC		\$1.88	379161018	RC		\$1.88	379161019	RC		\$1.88
379161020	RC		\$1.88	379161021	RC		\$1.88	379161022	RC		\$1.88
379161023	RC		\$1.88	379161024	RC		\$1.88	379161025	RC		\$1.88
379161026	RC		\$1.88	379161027	RC		\$1.88	379161028	RC		\$1.88
379161029	RC		\$1.88	379161030	RC		\$1.88	379161031	RC		\$1.88
379161032	RC		\$1.88	379161033	RC		\$1.88	379161034	RC		\$1.88
379161035	RC		\$1.88	379161036	RC		\$1.88	379171028	R1	0.09	\$2.84
379171029	R1	0.09	\$2.84	379171030	R1	0.08	\$2.84	379171031	R1	0.08	\$2.84
379171032	R1	0.08	\$2.84	379171033	R1	0.08	\$2.84	379171034	R1	0.08	\$2.84
379171035	R1	0.07	\$2.84	379171036	R1	0.08	\$2.84	379171037	R1	0.07	\$2.84
379171038	RC	0.08	\$2.84	379171039	R1	0.05	\$2.84	379171040	R1	0.08	\$2.84
379171041	R1	0.08	\$2.84	379171042	R1	0.08	\$2.84	379171043	R1	0.07	\$2.84

ASSESSMENT ROLL
FISCAL YEAR 2015-2016

RIVERSIDE COUNTY FLOOD CONTROL
ELSINORE VALLEY BENEFIT ASSESSMENT DISTRICT (ZONE 3)
FUND NO. 68-1363

APN	Use	Acres	Levy	APN	Use	Acres	Levy	APN	Use	Acres	Levy
379171044	R1	0.08	\$2.84	379171045	R1	0.08	\$2.84	379171046	R1	0.08	\$2.84
379171047	R1	0.07	\$2.84	379171048	R1	0.07	\$2.84	379171049	R1	0.08	\$2.84
379171050	R1	0.08	\$2.84	379171051	R1	0.06	\$2.20	379171052	R1	0.08	\$2.20
379171053	R1	0.10	\$3.16	379171054	R1	0.11	\$3.78	379171055	R1	0.10	\$3.78
379171056	R1	0.07	\$2.84	379171057	R1	0.07	\$2.52	379171058	R1	0.07	\$2.20
379171059	R1	0.06	\$2.20	379171060	R1	0.07	\$2.20	379171061	R1	0.07	\$2.20
379171062	R1	0.07	\$2.20	379171063	R1	0.07	\$2.20	379171064	R1	0.06	\$2.20
379171065	R1	0.07	\$2.20	379171066	R1	0.07	\$2.20	379171067	R1	0.07	\$2.20
379171068	R1	0.07	\$2.20	379171069	R1	0.07	\$2.20	379171070	R1	0.07	\$2.20
379171071	R1	0.07	\$2.20	379171072	R1	0.07	\$2.20	379171073	R1	0.07	\$2.20
379171074	R1	0.07	\$2.20	379171075	R1	0.07	\$2.20	379171076	R1	0.07	\$2.20
379171077	R1	0.07	\$2.20	379171078	R1	0.07	\$2.20	379171079	R1	0.07	\$2.20
379171081	C1	0.51	\$30.60	379171082	C1	1.60	\$96.00	379171083	C1	0.60	\$36.00
379171084	C1	1.54	\$92.40	379171085	C1	0.49	\$29.40	379173001	R1	0.12	\$3.78
379173002	R1	0.25	\$5.04	379173003	R1	0.29	\$5.06	379173004	R1	0.21	\$5.02
379173005	R1	0.25	\$5.26	379173006	R1	0.25	\$5.26	379173007	R1	0.25	\$5.26
379173010	R1	0.12	\$3.78	379173011	R1	0.09	\$2.20	379173012	R1	0.07	\$2.20
379173013	R1	0.07	\$2.20	379173014	R1	0.07	\$2.52	379173015	R1	0.09	\$2.20
379173016	R1	0.07	\$2.52	379173017	R1	0.07	\$2.52	379173018	R1	0.07	\$2.52
379173019	R1	0.07	\$2.52	379173020	R1	0.08	\$2.52	379173021	R1	0.08	\$2.52
379173022	R1	0.07	\$2.52	379173023	R1	0.08	\$2.52	379173024	R1	0.08	\$2.52
379173025	R1	0.08	\$2.52	379173026	R1	0.08	\$2.52	379173027	R1	0.07	\$2.52
379173028	R1	0.07	\$2.52	379173029	R1	0.08	\$2.52	379173030	R1	0.07	\$2.52
379173031	R1	0.08	\$2.52	379173032	R1	0.08	\$2.52	379173033	R1	0.08	\$2.52
379173034	R1	0.08	\$2.52	379173035	R1	0.07	\$2.52	379173036	R1	0.08	\$2.20
379173037	R1	0.08	\$2.20	379173038	R1	0.07	\$2.20	379173039	R1	0.07	\$2.20
379173040	R1	0.07	\$3.46	379173043	R1	0.07	\$2.84	379173044	R1	0.06	\$2.20
379173045	R1	0.07	\$2.20	379173046	R1	0.07	\$2.20	379173047	R1	0.07	\$2.20
379173048	R1	0.07	\$2.20	379173049	R1	0.07	\$2.20	379173050	R1	0.07	\$2.20
379173051	R1	0.07	\$2.20	379173052	R1	0.07	\$2.20	379173053	R1	0.07	\$2.20
379173054	R1	0.07	\$2.20	379173055	R1	0.07	\$2.20	379173056	R1	0.07	\$2.20
379173057	R1	0.07	\$2.20	379173058	R1	0.07	\$2.20	379173059	R1	0.07	\$2.20
379173060	R1	0.07	\$2.20	379173061	R1	0.07	\$2.20	379173062	R1	0.07	\$2.20
379173063	R1	0.13	\$3.90	379173065	R1	0.14	\$4.20	379173066	CA	0.37	\$5.10
379173067	CA	0.37	\$5.10	379174001	R1	0.09	\$2.20	379174002	R1	0.07	\$2.20
379174003	R1	0.08	\$2.20	379174004	R1	0.09	\$2.20	379174005	R1	0.08	\$2.20
379174006	R1	0.09	\$2.20	379174007	R1	0.08	\$2.20	379174008	R1	0.09	\$2.20
379174009	R1	0.07	\$2.20	379174010	R1	0.07	\$2.20	379174011	R1	0.07	\$2.20
379174012	R1	0.07	\$2.20	379174013	R1	0.06	\$2.20	379174014	R1	0.07	\$2.20
379174015	R1	0.07	\$2.20	379174016	R1	0.07	\$2.20	379174017	R1	0.06	\$2.20
379174018	R1	0.07	\$2.20	379174019	R1	0.07	\$2.20	379174020	R1	0.07	\$2.20
379174021	R1	0.06	\$2.20	379174022	R1	0.06	\$2.20	379174023	R1	0.07	\$2.20
379174024	R1	0.07	\$2.20	379174025	R1	0.01	\$2.20	379174026	R1	0.06	\$2.20
379174027	R1	0.07	\$2.20	379174028	R1	0.07	\$2.20	379174029	R1	0.07	\$2.20
379174030	R1	0.07	\$2.20	379174031	R1	0.07	\$2.20	379174032	R1	0.08	\$2.52
379174033	R1	0.09	\$2.84	379174034	R1	0.07	\$2.20	379174035	R1	0.08	\$2.52
379174036	R1	0.08	\$2.52	379174037	R1	0.08	\$2.52	379174038	R1	0.08	\$2.52
379174039	R1	0.07	\$2.20	379174040	R1	0.10	\$2.84	379174041	R1	0.08	\$2.52
379174042	R1	0.07	\$2.20	379174043	R1	0.07	\$2.20	379174044	R1	0.07	\$2.20
379174045	R1	0.06	\$2.20	379174046	R1	0.08	\$3.16	379174047	R1	0.08	\$4.40

ASSESSMENT ROLL
FISCAL YEAR 2015-2016

RIVERSIDE COUNTY FLOOD CONTROL
ELSINORE VALLEY BENEFIT ASSESSMENT DISTRICT (ZONE 3)
FUND NO. 68-1363

APN	Use	Acres	Levy	APN	Use	Acres	Levy	APN	Use	Acres	Levy
379174048	R1	0.08	\$3.16	379174049	R1	0.07	\$3.16	379174050	R1	0.08	\$4.10
379174051	R1	0.08	\$3.78	379174052	R1	0.06	\$2.52	379174053	R1	0.07	\$1.88
379174054	R1	0.06	\$2.20	379174055	R1	0.06	\$2.20	379174056	R1	0.07	\$2.52
379174057	R1	0.07	\$2.84	379174058	R1	0.07	\$2.20	379174059	R1	0.07	\$2.52
379174060	R1	0.08	\$2.20	379174061	R1	0.07	\$2.20	379174062	R1	0.08	\$3.46
379174063	R1	0.07	\$4.40	379174064	R1	0.07	\$3.16	379174065	R1	0.07	\$3.16
379174066	R1	0.09	\$4.10	379174067	R1	0.08	\$3.46	379174068	R1	0.06	\$2.84
379174069	R1	0.07	\$2.20	379174070	R1	0.06	\$2.52	379174071	R1	0.07	\$2.20
379174072	R1	0.08	\$2.52	379180001	CY	18.13	\$4.52	379180002	CY	18.13	\$4.52
379180003	CY	12.00	\$3.00	379180005	CY	7.00	\$1.74	379191007	MF	0.14	\$4.20
379191008	MF	0.14	\$4.20	379191012	R1	0.14	\$4.40	379191013	R1	0.14	\$4.40
379191015	R1	0.14	\$4.40	379191016	R1	0.14	\$4.40	379191029	C1	0.33	\$19.80
379192001	C1	0.00	\$14.52	379192006	R1	0.16	\$5.04	379192011	R1	0.16	\$5.04
379192013	R1	0.49	\$5.04	379201001	C1	0.00	\$15.78	379201002	R1	0.28	\$5.26
379201004	R1	0.21	\$5.26	379201007	R1	0.12	\$3.46	379201012	R1	0.11	\$3.46
379201013	R1	0.11	\$3.46	379202001	R1	0.11	\$3.46	379202005	R1	0.11	\$3.30
379202006	R1	0.11	\$3.46	379202010	R1	0.11	\$3.46	379202011	R1	0.11	\$3.46
379202012	R1	0.11	\$3.46	379202014	R1	0.11	\$3.46	379202016	R1	0.07	\$2.20
379202017	R1	0.11	\$3.30	379203001	R1	0.11	\$3.78	379203003	R1	0.11	\$3.78
379203006	R1	0.11	\$3.78	379203010	R1	0.11	\$3.78	379203012	R1	0.11	\$3.78
379203013	R1	0.11	\$3.78	379203016	R1	0.07	\$2.20	379203020	R1	0.23	\$5.02
379204007	R1	0.12	\$3.46	379204018	R1	0.18	\$5.00	379207004	YY	3.91	\$0.96
379207006	YY	2.59	\$0.64	379211006	C1	0.00	\$8.84	379211007	C1	0.00	\$4.40
379211009	C1	0.00	\$9.46	379211011	R1	0.09	\$2.84	379211014	R1	0.11	\$3.46
379211017	C1	0.03	\$1.80	379211018	C1	0.13	\$7.80	379211019	C1	0.05	\$3.00
379211020	C1	0.09	\$5.40	379211021	C1	0.20	\$12.00	379212002	R1	0.11	\$3.46
379212003	R1	0.11	\$3.46	379212010	R1	0.11	\$3.46	379212011	R1	0.11	\$3.46
379212012	R1	0.11	\$3.30	379212014	R1	0.11	\$3.30	379212015	R1	0.11	\$3.30
379212019	C1	0.37	\$22.20	379212020	R1	0.10	\$3.00	379213009	R1	0.12	\$3.60
379213011	CY	0.00	\$8.20	379213012	YR	0.06	\$1.88	379213017	R1	0.14	\$4.40
379213019	R1	0.11	\$3.46	379214021	C1	0.00	\$5.04	379214022	C1	0.21	\$12.60
379215003	R2	0.23	\$5.26	379215012	C1	0.00	\$8.20	379215021	C1	0.09	\$5.40
379215022	C1	0.12	\$7.20	379221002	R1	0.27	\$5.26	379222007	R1	0.14	\$4.40
379222014	C1	0.12	\$7.20	379222015	C1	0.13	\$7.80	379222017	C1	0.12	\$7.20
379222034	C1	0.82	\$49.20	379222035	C1	0.71	\$42.60	379223004	R1	0.28	\$5.26
379223006	C1	0.43	\$25.80	379223008	C1	0.32	\$19.20	379224003	R1	0.15	\$4.72
379224005	R1	0.13	\$3.78	379224006	C1	0.00	\$7.56	379224010	R1	0.22	\$5.26
379224015	C1	1.37	\$82.20	379224016	C1	0.08	\$4.80	379224018	C1	0.19	\$11.40
379224020	C1	0.00	\$23.98	379230001	CY	7.50	\$1.86	379230002	YY	2.50	\$0.62
379241010	MR	0.14	\$4.40	379241011	MR	0.14	\$4.40	379241012	MO	0.14	\$4.10
379241013	MF	0.15	\$4.72	379241015	MF	0.14	\$4.72	379241016	MO	0.14	\$4.40
379241017	MO	0.13	\$4.40	379241018	MR	0.11	\$4.40	379241019	MO	0.14	\$4.40
379241020	MO	0.17	\$5.36	379241021	MO	0.25	\$5.26	379241022	MR	0.16	\$5.04
379241023	MF	0.14	\$4.72	379241024	MO	0.13	\$4.40	379241025	MO	0.14	\$4.40
379241026	MR	0.14	\$4.40	379241027	MF	0.13	\$4.40	379241028	MR	0.14	\$4.40
379241029	MR	0.15	\$4.40	379241030	MR	0.17	\$5.26	379241031	MO	0.16	\$5.04
379241032	MO	0.14	\$4.72	379241033	MO	0.13	\$4.40	379241034	MR	0.14	\$4.40
379241035	MO	0.14	\$4.40	379241036	MF	0.13	\$4.40	379241037	MR	0.15	\$4.40
379241038	MO	0.14	\$5.26	379241039	MF	0.17	\$5.04	379241040	MR	0.14	\$4.72
379241041	MO	0.14	\$4.40	379241042	MR	0.15	\$4.72	379241050	R1	0.28	\$5.04

ASSESSMENT ROLL

FISCAL YEAR 2015-2016

RIVERSIDE COUNTY FLOOD CONTROL

ELSINORE VALLEY BENEFIT ASSESSMENT DISTRICT (ZONE 3)

FUND NO. 68-1363

APN	Use	Acres	Levy	APN	Use	Acres	Levy	APN	Use	Acres	Levy
379241053	MR	0.22	\$5.26	379241054	MR	0.18	\$4.72	379241056	R1	0.52	\$5.16
379241057	C1	0.92	\$55.20	379241058	C1	1.56	\$93.60	379241059	C1	0.86	\$51.60
379242001	MO	0.14	\$4.40	379242002	MF	0.16	\$4.80	379242003	MF	0.14	\$4.72
379242004	MR	0.14	\$4.40	379242005	MR	0.14	\$4.40	379242006	MO	0.14	\$4.40
379242007	MO	0.14	\$4.40	379242008	MO	0.15	\$4.40	379242009	MR	0.14	\$4.40
379242010	MR	0.14	\$4.72	379243001	MR	0.14	\$4.40	379243002	MR	0.14	\$4.10
379243003	MR	0.14	\$4.40	379243004	MO	0.47	\$4.40	379243005	MF	0.14	\$4.40
379243006	MR	0.14	\$4.40	379243007	MR	0.14	\$4.40	379243008	MO	0.00	\$4.40
379243009	MR	0.00	\$4.72	379243010	MO	0.14	\$4.40	379250003	R2	0.46	\$5.14
379250013	R1	0.96	\$5.26	379250020	R1	0.80	\$5.30	379250027	R1	0.69	\$5.26
379250028	R1	0.84	\$5.32	379250029	R1	0.70	\$5.26	379250044	C1	2.00	\$120.00
379251001	RC	0.02	\$0.60	379251002	RC	0.02	\$0.60	379251003	RC	0.02	\$0.60
379251004	RC	0.02	\$0.60	379251005	RC	0.02	\$0.60	379251006	RC	0.02	\$0.60
379251007	RC	0.02	\$0.60	379251008	RC	0.02	\$0.60	379251009	RC	0.02	\$0.60
379251010	RC	0.02	\$0.60	379251011	RC	0.02	\$0.60	379251012	RC	0.02	\$0.60
379251013	RC	0.02	\$0.60	379251014	RC	0.02	\$0.60	379251015	RC	0.02	\$0.60
379251016	RC	0.02	\$0.60	379251017	RC	0.02	\$0.60	379251018	RC	0.02	\$0.60
379251019	RC	0.02	\$0.60	379251020	RC	0.02	\$0.60	379251021	RC	0.02	\$0.60
379251022	RC	0.02	\$0.60	379251023	RC	0.02	\$0.60	379251024	RC	0.02	\$0.60
379251025	RC	0.02	\$0.60	379251026	RC	0.02	\$0.60	379251027	RC	0.02	\$0.60
379251028	RC	0.02	\$0.60	379251029	RC	0.02	\$0.60	379251030	RC	0.02	\$0.60
379251031	RC	0.02	\$0.60	379251032	RC	0.02	\$0.60	379251033	RC	0.02	\$0.60
379251034	RC	0.02	\$0.60	379251035	RC	0.02	\$0.60	379251036	RC	0.02	\$0.60
379251037	RC	0.02	\$0.60	379251038	RC	0.02	\$0.60	379251039	RC	0.02	\$0.60
379251040	RC	0.02	\$0.60	379251041	RC	0.02	\$0.60	379251042	RC	0.02	\$0.60
379251043	RC	0.02	\$0.60	379251044	RC	0.02	\$0.60	379251045	RC	0.02	\$0.60
379251046	RC	0.02	\$0.60	379251047	RC	0.02	\$0.60	379251048	RC	0.02	\$0.60
379251049	RC	0.02	\$0.60	379251050	RC	0.02	\$0.60	379251051	RC	0.02	\$0.60
379251052	RC	0.02	\$0.60	379251053	RC	0.02	\$0.60	379251054	RC	0.02	\$0.60
379251055	RC	0.02	\$0.60	379251056	RC	0.02	\$0.60	379271001	MO	0.17	\$5.36
379271002	MO	0.17	\$5.00	379271003	MF	0.16	\$5.04	379271004	MR	0.16	\$5.04
379271005	MO	0.16	\$5.04	379271006	MF	0.16	\$5.04	379271007	MO	0.16	\$5.04
379271008	MF	0.18	\$5.04	379271009	MR	0.16	\$5.04	379271010	MF	0.16	\$5.04
379271011	MF	0.17	\$5.04	379272001	MO	0.11	\$4.40	379272002	MR	0.13	\$4.40
379272003	MF	0.18	\$4.40	379272004	MF	0.13	\$4.40	379272005	MR	0.13	\$4.40
379272006	MF	0.13	\$4.40	379272007	MO	0.11	\$4.40	379272008	MF	0.13	\$4.40
379272009	MO	0.13	\$4.40	379272011	R1	0.21	\$5.02	379272012	MR	0.13	\$4.40
379272013	MF	0.14	\$4.40	379272014	MP	0.13	\$3.90	379272015	MO	0.15	\$4.40
379272016	MO	0.15	\$4.72	379272017	MF	0.15	\$5.36	379272018	MO	0.19	\$5.26
379272019	MR	0.19	\$5.26	379272020	MF	0.17	\$5.26	379272021	MF	0.29	\$5.26
379272022	MF	0.21	\$5.26	379272023	MF	0.21	\$5.26	379272024	MR	0.23	\$5.26
379272025	MF	0.17	\$5.36	379272026	MF	0.19	\$5.26	379272027	MP	0.20	\$5.00
379272028	MR	0.21	\$5.26	379272029	MO	0.23	\$5.26	379272030	MO	0.16	\$5.04
379272031	MF	0.16	\$5.36	379281001	R1	0.67	\$5.26	379281003	MF	0.00	\$5.36
379281004	MF	0.17	\$5.36	379281005	MF	0.17	\$5.36	379281006	MF	0.16	\$5.36
379281007	MF	0.17	\$5.36	379281008	MF	0.17	\$5.36	379281009	MF	0.22	\$5.26
379281010	MF	0.42	\$5.26	379281011	MF	0.14	\$4.20	379281012	MF	0.00	\$5.36
379281013	MF	0.00	\$5.36	379281014	MO	0.17	\$5.36	379281015	MF	0.17	\$5.36
379281016	MO	0.17	\$5.36	379281017	MF	0.17	\$5.36	379281018	R1	0.16	\$4.80
379281019	R1	0.14	\$4.20	379281020	R1	0.14	\$4.20	379281021	R1	0.14	\$4.20

ASSESSMENT ROLL
FISCAL YEAR 2015-2016

RIVERSIDE COUNTY FLOOD CONTROL
ELSINORE VALLEY BENEFIT ASSESSMENT DISTRICT (ZONE 3)
FUND NO. 68-1363

APN	Use	Acres	Levy	APN	Use	Acres	Levy	APN	Use	Acres	Levy
379281022	R1	0.14	\$4.20	379281023	R1	0.14	\$4.20	379281024	R1	0.14	\$4.20
379281025	R1	0.14	\$4.20	379281026	R1	0.14	\$4.20	379281027	R1	0.14	\$4.20
379281028	R1	0.17	\$5.00	379281029	R1	0.31	\$5.06	379281030	R1	0.23	\$5.02
379281031	R1	0.28	\$5.04	379281032	R1	0.21	\$5.02	379281033	R1	0.52	\$5.16
379281036	R1	0.23	\$5.02	379281037	R1	0.16	\$4.80	379281038	R1	0.14	\$4.20
379281039	R1	0.17	\$5.00	379281040	R1	0.16	\$4.80	379281041	R1	0.14	\$4.20
379281042	R1	0.14	\$4.20	379281043	R1	0.14	\$4.20	379281044	R1	0.17	\$5.00
379281048	R1	0.14	\$4.20	379281049	R1	0.16	\$4.80	379281050	R1	0.16	\$4.80
379281051	R1	0.14	\$4.20	379281052	R1	0.14	\$4.20	379281053	R1	0.14	\$4.20
379281054	R1	0.17	\$5.00	379281055	R1	0.17	\$5.00	379281056	R1	0.14	\$4.20
379281057	R1	0.14	\$4.20	379281058	R1	0.14	\$4.20	379281059	R1	0.16	\$4.80
379281060	R1	0.25	\$5.04	379281061	R1	0.17	\$5.00	379281062	R1	0.14	\$4.20
379281063	R1	0.15	\$4.50	379281064	R1	0.19	\$5.00	379281065	R1	0.20	\$5.00
379282001	MR	0.11	\$5.36	379282002	MF	0.15	\$5.36	379282003	MF	0.15	\$5.36
379282004	MO	0.15	\$5.36	379282005	MO	0.16	\$5.36	379282006	MO	0.16	\$5.36
379282007	MF	0.16	\$5.36	379282008	MF	0.16	\$5.36	379282009	MF	0.16	\$5.36
379282010	MO	0.15	\$5.36	379282011	MR	0.11	\$5.36	379282012	MF	0.17	\$5.36
379282013	MF	0.16	\$5.04	379282014	MF	0.16	\$4.80	379282015	MF	0.16	\$5.04
379282016	MF	0.16	\$4.80	379282017	MO	0.16	\$5.04	379282018	MF	0.16	\$5.04
379282019	MF	0.16	\$5.04	379282020	MF	0.16	\$5.04	379282021	MF	0.17	\$5.36
379282022	MF	0.17	\$5.10	379283002	MO	0.00	\$5.04	379283003	MO	0.15	\$5.04
379283004	MR	0.15	\$5.04	379283005	MF	0.15	\$5.04	379283006	MF	0.16	\$4.80
379283007	MF	0.16	\$5.04	379283008	MF	0.16	\$5.04	379283009	MF	0.00	\$5.04
379283010	MO	0.17	\$5.04	379283011	MF	0.17	\$5.00	379291001	R1	0.16	\$5.26
379291002	R1	0.17	\$5.36	379291003	R1	0.16	\$5.36	379291004	R1	0.16	\$5.36
379291005	R1	0.16	\$5.36	379291006	R1	0.15	\$5.26	379291007	R1	0.23	\$5.26
379291008	R1	0.16	\$5.26	379291009	R1	0.59	\$5.20	379291010	R1	0.20	\$5.26
379291011	R1	0.21	\$5.26	379291012	R1	0.21	\$5.26	379291013	R1	0.21	\$5.26
379291014	R1	0.21	\$5.26	379291015	R1	0.21	\$5.26	379291016	R1	0.21	\$5.26
379291017	R1	0.21	\$5.26	379291018	R1	0.16	\$5.04	379291019	R1	0.18	\$5.26
379292001	R1	0.16	\$5.26	379292002	R1	0.16	\$5.26	379292003	R1	0.16	\$5.36
379292004	R1	0.17	\$5.36	379292005	R1	0.17	\$5.36	379292006	R1	0.16	\$5.36
379292007	R1	0.16	\$5.36	379292008	R1	0.21	\$5.26	379292009	R1	0.22	\$5.26
379292010	R1	0.22	\$5.04	379292011	R1	0.20	\$5.26	379292012	R1	0.20	\$5.26
379292013	R1	0.20	\$5.26	379292014	R1	0.20	\$5.26	379292015	R1	0.19	\$5.26
379292018	R1	0.15	\$5.26	379292019	R1	0.19	\$5.26	379292020	R1	0.20	\$5.26
379292021	R1	0.20	\$5.26	379292022	R1	0.20	\$5.26	379292025	R1	0.20	\$5.26
379292026	R1	0.20	\$5.26	379292027	R1	0.20	\$5.26	379292028	R1	0.20	\$5.26
379292032	R1	0.17	\$5.36	379292033	R1	0.17	\$5.36	379292034	R1	0.17	\$5.36
379292035	R1	0.17	\$5.36	379292036	R1	0.17	\$5.36	379292037	R1	0.16	\$5.36
379292038	R1	0.17	\$5.36	379292039	R1	0.17	\$5.36	379292040	R1	0.17	\$5.26
379292049	R1	0.30	\$5.06	379292050	R1	0.28	\$5.04	379292054	R1	0.24	\$5.02
379292055	R1	0.14	\$4.20	379292056	R1	0.14	\$4.20	379292057	R1	0.14	\$4.20
379292058	R1	0.14	\$4.20	379292059	R1	0.14	\$4.20	379292060	R1	0.15	\$4.50
379292061	R1	0.15	\$4.50	379292062	R1	0.15	\$4.50	379292063	R1	0.15	\$4.50
379292064	R1	0.14	\$4.20	379292065	R1	0.20	\$5.00	379292066	R1	0.14	\$4.20
379292067	R1	0.14	\$4.20	379292068	R1	0.20	\$5.00	379292069	R1	0.14	\$4.20
379292070	R1	0.15	\$4.50	379292071	R1	0.16	\$4.80	379292072	R1	0.16	\$4.80
379292073	R1	0.16	\$4.80	379292074	R1	0.20	\$5.00	379292075	R1	0.65	\$5.24
379292076	R1	0.33	\$5.08	379300001	R1	0.78	\$5.26	379300003	R1	0.57	\$5.26

ASSESSMENT ROLL
FISCAL YEAR 2015-2016

RIVERSIDE COUNTY FLOOD CONTROL
ELSINORE VALLEY BENEFIT ASSESSMENT DISTRICT (ZONE 3)
FUND NO. 68-1363

APN	Use	Acres	Levy	APN	Use	Acres	Levy	APN	Use	Acres	Levy
379300004	R1	0.57	\$5.26	379300005	R2	0.57	\$5.20	379300006	R1	0.57	\$5.26
379300007	R1	0.57	\$5.26	379300008	R1	0.57	\$5.26	379300009	R1	0.45	\$5.14
379300010	R1	0.44	\$5.26	379300011	R2	0.45	\$5.14	379300014	R1	0.47	\$5.14
379300015	R1	0.57	\$5.26	379300016	R1	0.57	\$5.20	379300017	R1	0.57	\$5.26
379300018	R1	0.57	\$5.26	379300019	R1	0.57	\$5.26	379300020	R1	0.57	\$5.26
379300022	R1	0.62	\$5.26	379300023	R1	0.28	\$5.26	379300024	R1	0.58	\$5.26
379300026	R1	0.42	\$5.12	379311001	R1	0.09	\$2.84	379311002	R1	0.08	\$2.52
379311003	R1	0.08	\$2.52	379311004	R1	0.07	\$2.52	379311005	R1	0.08	\$2.52
379311006	R1	0.08	\$2.52	379311007	R1	0.08	\$2.52	379311008	R1	0.08	\$2.52
379311009	R1	0.08	\$2.52	379311010	R1	0.08	\$2.52	379311011	R1	0.08	\$2.52
379311012	R1	0.08	\$2.52	379311013	R1	0.08	\$2.52	379311014	R1	0.07	\$2.20
379311015	R1	0.07	\$2.52	379311016	R1	0.20	\$3.78	379312001	R1	0.10	\$2.52
379312002	R1	0.08	\$2.52	379312003	R1	0.08	\$2.52	379312004	R1	0.08	\$2.52
379312005	R1	0.08	\$2.52	379312006	R1	0.08	\$2.52	379312007	R1	0.08	\$2.52
379312008	R1	0.08	\$2.52	379312009	R1	0.08	\$2.52	379312010	R1	0.08	\$2.52
379312011	R1	0.08	\$2.52	379312012	R1	0.08	\$2.52	379312013	R1	0.08	\$2.52
379312014	R1	0.07	\$2.20	379312015	R1	0.09	\$3.16	379312016	R1	0.12	\$3.46
379312017	R1	0.12	\$5.26	379312018	R1	0.11	\$3.46	379312019	R1	0.09	\$2.84
379312020	R1	0.07	\$2.20	379312021	R1	0.07	\$2.20	379312022	R1	0.07	\$2.20
379312023	R1	0.07	\$2.20	379312024	R1	0.07	\$2.20	379313001	R1	0.09	\$2.52
379313002	R1	0.07	\$2.52	379313003	R1	0.08	\$2.52	379313004	R1	0.08	\$2.52
379313005	R1	0.08	\$2.52	379313006	R1	0.08	\$2.52	379313007	R1	0.07	\$2.52
379313008	R1	0.07	\$2.52	379313009	R1	0.08	\$2.52	379313010	R1	0.08	\$2.52
379313011	R1	0.08	\$2.52	379313012	R1	0.07	\$2.52	379313013	R1	0.09	\$2.84
379313014	R1	0.08	\$2.52	379313015	R1	0.10	\$3.16	379313016	R1	0.17	\$4.72
379313017	R1	0.14	\$4.10	379313018	R1	0.11	\$3.16	379313019	R1	0.11	\$2.84
379313020	R1	0.12	\$4.10	379313021	R1	0.17	\$4.40	379313022	R1	0.11	\$3.16
379313023	R1	0.09	\$2.84	379313024	R1	0.10	\$3.16	379313025	R1	0.08	\$2.52
379313026	R1	0.07	\$2.52	379313027	R1	0.07	\$2.52	379313028	R1	0.08	\$2.52
379313029	R1	0.08	\$2.52	379313030	R1	0.07	\$2.52	379313031	R1	0.08	\$2.52
379313032	R1	0.08	\$2.52	379313033	R1	0.08	\$2.52	379313034	R1	0.08	\$2.52
379313035	R1	0.08	\$2.52	379313036	R1	0.08	\$2.52	379314001	R1	0.09	\$2.20
379314002	R1	0.07	\$2.20	379314003	R1	0.07	\$2.20	379314004	R1	0.07	\$2.20
379314005	R1	0.07	\$2.20	379314006	R1	0.07	\$2.20	379314007	R1	0.07	\$2.20
379314008	R1	0.07	\$2.20	379314009	R1	0.07	\$2.20	379314010	R1	0.07	\$2.20
379314011	R1	0.07	\$2.20	379314012	R1	0.07	\$2.20	379314013	R1	0.07	\$2.20
379314014	R1	0.07	\$2.20	379314015	R1	0.07	\$2.20	379314016	R1	0.07	\$2.20
379314017	R1	0.07	\$2.20	379314018	R1	0.07	\$2.20	379314019	R1	0.08	\$2.20
379314020	R1	0.08	\$2.52	379314021	R1	0.07	\$2.20	379314022	R1	0.08	\$2.52
379314023	R1	0.14	\$4.10	379314024	R1	0.18	\$5.04	379314025	R1	0.10	\$2.84
379314026	R1	0.08	\$2.52	379314027	R1	0.07	\$2.20	379314028	R1	0.09	\$2.20
379314029	R1	0.08	\$2.52	379314030	R1	0.08	\$2.52	379314031	R1	0.07	\$2.52
379314032	R1	0.08	\$2.52	379314033	R1	0.05	\$2.52	379314034	R1	0.08	\$2.52
379314035	R1	0.07	\$2.52	379314036	R1	0.07	\$2.52	379314037	R1	0.08	\$2.52
379314038	R1	0.08	\$2.52	379314039	R1	0.07	\$2.52	379314040	R1	0.09	\$2.52
379315001	R1	0.10	\$3.16	379315002	R1	0.07	\$2.20	379315003	R1	0.07	\$2.20
379315004	R1	0.08	\$2.52	379315005	R1	0.07	\$2.52	379315006	R1	0.07	\$2.52
379315007	R1	0.07	\$2.52	379315008	R1	0.07	\$2.52	379315009	R1	0.07	\$2.52
379315010	R1	0.07	\$2.52	379315011	R1	0.07	\$2.52	379315012	R1	0.08	\$2.52
379315013	R1	0.09	\$2.84	379315014	R1	0.06	\$2.20	379315015	R1	0.07	\$2.20

ASSESSMENT ROLL
FISCAL YEAR 2015-2016

RIVERSIDE COUNTY FLOOD CONTROL
ELSINORE VALLEY BENEFIT ASSESSMENT DISTRICT (ZONE 3)
FUND NO. 68-1363

APN	Use	Acres	Levy	APN	Use	Acres	Levy	APN	Use	Acres	Levy
379315016	R1	0.07	\$2.20	379315017	R1	0.07	\$2.20	379315018	R1	0.07	\$2.20
379315019	R1	0.07	\$2.20	379315020	R1	0.06	\$2.20	379315021	R1	0.07	\$2.20
379315022	R1	0.07	\$2.20	379315023	R1	0.07	\$2.20	379315024	R1	0.07	\$2.20
379315025	R1	0.07	\$2.20	379315026	R1	0.07	\$2.20	379315027	R1	0.07	\$2.20
379315028	R1	0.07	\$2.20	379315029	R1	0.08	\$2.20	379315030	R1	0.07	\$2.20
379315031	R1	0.06	\$2.20	379315032	R1	0.10	\$2.20	379315033	CY	4.95	\$94.68
379321001	R1	0.20	\$5.26	379321002	R1	0.19	\$5.26	379321003	R1	0.18	\$5.26
379321004	R1	0.18	\$5.26	379321005	R1	0.25	\$5.04	379321006	R1	0.14	\$4.40
379321007	R1	0.15	\$4.72	379321008	R1	0.15	\$4.72	379321009	R1	0.16	\$4.72
379322001	R1	0.16	\$5.04	379322002	R1	0.14	\$4.40	379322003	R1	0.14	\$4.40
379322004	R1	0.14	\$4.40	379322005	R1	0.14	\$4.40	379322006	R1	0.14	\$4.40
379322007	R1	0.15	\$4.40	379322008	R1	0.17	\$3.46	379322009	R1	0.14	\$3.46
379322010	R1	0.14	\$4.40	379322011	R1	0.28	\$5.26	379322012	R1	0.27	\$5.26
379322013	R1	0.25	\$5.04	379322014	R1	0.28	\$5.26	379322015	R1	0.13	\$4.40
379322016	R1	0.16	\$5.04	379322017	R1	0.18	\$5.36	379322018	R1	0.15	\$4.72
379322019	R1	0.14	\$4.40	379322020	R1	0.14	\$4.40	379322021	R1	0.14	\$4.40
379322022	R1	0.15	\$4.40	379322023	R1	0.14	\$4.40	379322024	R1	0.16	\$5.04
379322025	R1	0.16	\$5.36	379322026	R1	0.16	\$5.04	379322027	R1	0.16	\$5.04
379322028	R1	0.17	\$5.36	379323001	R1	0.17	\$5.26	379323002	R1	0.17	\$5.36
379323003	R1	0.18	\$5.26	379323004	R1	0.20	\$5.26	379323005	R1	0.14	\$4.72
379323006	R1	0.15	\$5.04	379323007	R1	0.21	\$5.26	379323008	R1	0.25	\$5.26
379323009	R1	0.16	\$4.72	379323010	R1	0.15	\$4.72	379323011	R1	0.14	\$4.40
379323012	R1	0.14	\$4.40	379323013	R1	0.14	\$4.40	379323014	R1	0.16	\$4.40
379323015	R1	0.15	\$4.40	379323016	R1	0.15	\$4.72	379323017	R1	0.17	\$5.04
379323018	R1	0.25	\$5.26	379323019	R1	0.15	\$5.36	379323020	R1	0.16	\$4.72
379323021	R1	0.15	\$4.72	379323022	R1	0.15	\$4.72	379323023	R1	0.15	\$4.72
379323024	R1	0.15	\$4.72	379323025	R1	0.15	\$4.72	379323026	R1	0.17	\$4.72
379323027	R1	0.17	\$4.72	379323028	R1	0.15	\$5.04	379323029	R1	0.16	\$5.04
379323030	R1	0.16	\$5.04	379323031	R1	0.16	\$5.04	379323032	R1	0.16	\$5.04
379323033	R1	0.15	\$4.72	379323034	R1	0.20	\$5.26	379323035	R1	0.25	\$5.26
379323036	R1	0.17	\$5.26	379323037	R1	0.12	\$4.40	379324001	R1	0.16	\$5.26
379324002	R1	0.14	\$4.40	379324003	R1	0.15	\$4.72	379324004	R1	0.15	\$4.72
379324005	R1	0.15	\$4.72	379324006	R1	0.15	\$4.72	379324007	R1	0.15	\$4.72
379324008	R1	0.13	\$4.72	379330001	R1	0.14	\$4.20	379330002	R1	0.14	\$4.20
379330003	R1	0.14	\$4.20	379330004	R1	0.14	\$4.20	379330005	R1	0.14	\$4.20
379330006	R1	0.14	\$4.20	379330007	R1	0.14	\$4.20	379330008	R1	0.14	\$4.20
379330009	R1	0.14	\$4.20	379330010	R1	0.14	\$4.20	379330011	R1	0.14	\$4.20
379330012	R1	0.14	\$4.20	379330013	R1	0.14	\$4.20	379330014	R1	0.14	\$4.20
379330015	R1	0.14	\$4.20	379330016	R1	0.14	\$4.20	379330017	R1	0.14	\$4.20
379330018	R1	0.14	\$4.20	379330019	R1	0.14	\$4.20	379330020	R1	0.14	\$4.20
379330021	R1	0.14	\$4.20	379330022	R1	0.14	\$4.20	379331001	R1	0.14	\$4.20
379331002	R1	0.14	\$4.20	379331003	R1	0.14	\$4.20	379331004	R1	0.14	\$4.20
379331005	R1	0.14	\$4.20	379331006	R1	0.14	\$4.20	379331007	R1	0.14	\$4.20
379331008	R1	0.14	\$4.20	379331009	R1	0.14	\$4.20	379331010	R1	0.14	\$4.20
379331011	R1	0.14	\$4.20	379331012	R1	0.14	\$4.20	379331013	R1	0.14	\$4.20
379331014	R1	0.14	\$4.20	379331015	R1	0.14	\$4.20	379331016	R1	0.14	\$4.20
379331017	R1	0.14	\$4.20	379331018	R1	0.14	\$4.20	379331019	R1	0.14	\$4.20
379331020	R1	0.14	\$4.20	379331021	R1	0.14	\$4.20	379331022	R1	0.14	\$4.20
379340021	CA	0.25	\$5.04	379340022	CA	0.24	\$5.02	379340023	CA	0.24	\$5.02
379340024	CA	0.24	\$10.80	379340025	CA	0.24	\$5.02	379340026	CA	0.24	\$5.02

ASSESSMENT ROLL
FISCAL YEAR 2015-2016

RIVERSIDE COUNTY FLOOD CONTROL
ELSINORE VALLEY BENEFIT ASSESSMENT DISTRICT (ZONE 3)
FUND NO. 68-1363

APN	Use	Acres	Levy	APN	Use	Acres	Levy	APN	Use	Acres	Levy
379340027	CA	0.24	\$10.80	379340028	CA	0.24	\$10.80	379340029	CA	0.24	\$10.80
379340030	CA	0.24	\$10.80	379340031	CA	0.24	\$10.80	379340032	CA	0.24	\$10.80
379340033	CA	0.24	\$10.80	379340034	CA	0.24	\$10.80	379340035	CA	0.29	\$13.04
379340036	CA	0.43	\$5.12	379340037	CA	0.23	\$10.34	379340038	CA	0.25	\$11.24
379341009	CA	0.25	\$11.24	379341010	CA	0.24	\$10.80	379341011	CA	0.24	\$10.80
379341012	CA	0.24	\$10.80	379341013	CA	0.24	\$10.80	379341014	CA	0.24	\$10.80
379341017	CA	0.24	\$5.02	379341018	CA	0.24	\$5.02	379341019	CA	0.24	\$10.80
379341020	CA	0.24	\$10.80	379341021	CA	0.24	\$5.02	379341022	CA	0.25	\$5.04
379342001	RC		\$1.88	379342002	RC		\$1.88	379342003	RC		\$1.88
379342004	RC		\$1.88	379342005	RC		\$1.88	379342006	RC		\$1.88
379342007	RC		\$1.88	379342008	RC		\$1.88	379342010	RC		\$1.88
379342011	RC		\$1.88	379342012	RC		\$1.88	379342013	RC		\$1.88
379342014	RC		\$1.88	379342015	RC		\$1.88	379342016	RC		\$1.88
379342017	RC		\$1.88	379342019	RC		\$1.88	379342020	RC		\$1.88
379342021	RC		\$1.88	379342022	RC		\$1.88	379342023	RC		\$1.88
379342024	RC		\$1.88	379342025	RC		\$1.88	379342026	RC		\$1.88
379342028	RC		\$1.88	379342029	RC		\$1.88	379342030	RC		\$1.88
379342031	RC		\$1.88	379342032	RC		\$1.88	379342033	RC		\$1.88
379342034	RC		\$1.88	379342035	RC		\$1.88	379342037	RC		\$1.88
379342038	RC		\$1.88	379342039	RC		\$1.88	379342040	RC		\$1.88
379342041	RC		\$1.88	379342042	RC		\$1.88	379342043	RC		\$1.88
379342044	RC		\$1.88	379342046	RC		\$1.88	379342047	RC		\$1.88
379342048	RC		\$1.88	379342049	RC		\$1.88	379342050	RC		\$1.88
379342051	RC		\$1.88	379342052	RC		\$1.88	379342053	RC		\$1.88
379342055	RC		\$1.88	379342056	RC		\$1.88	379342057	RC		\$1.88
379342058	RC		\$1.88	379342059	RC		\$1.88	379342060	RC		\$1.88
379342061	RC		\$1.88	379342062	RC		\$1.88	379342064	RC		\$1.88
379342065	RC		\$1.88	379342066	RC		\$1.88	379342067	RC		\$1.88
379342068	RC		\$1.88	379342069	RC		\$1.88	379342070	RC		\$1.88
379342071	RC		\$1.88	379342073	RC		\$1.88	379342074	RC		\$1.88
379342075	RC		\$1.88	379342076	RC		\$1.88	379342077	RC		\$1.88
379342078	RC		\$1.88	379342079	RC		\$1.88	379342080	RC		\$1.88
379342082	RC		\$1.88	379342083	RC		\$1.88	379342084	RC		\$1.88
379342085	RC		\$1.88	379342086	RC		\$1.88	379342087	RC		\$1.88
379342088	RC		\$1.88	379342089	RC		\$1.88	379342091	RC	0.02	\$0.60
379342092	RC	0.02	\$0.60	379342093	RC	0.02	\$0.60	379342094	RC	0.02	\$0.60
379342095	RC	0.02	\$0.60	379342096	RC	0.02	\$0.60	379342097	RC	0.02	\$0.60
379342098	RC	0.02	\$0.60	379343001	RC	0.02	\$0.60	379343002	RC	0.02	\$0.60
379343003	RC	0.02	\$0.60	379343004	RC	0.02	\$0.60	379343005	RC	0.02	\$0.60
379343006	RC	0.02	\$0.60	379343007	RC	0.02	\$0.60	379343008	RC	0.02	\$0.60
379343010	RC	0.03	\$0.90	379343011	RC	0.05	\$1.50	379343012	RC	0.06	\$1.80
379343013	RC	0.05	\$1.50	379343014	RC	0.05	\$1.50	379343015	RC	0.06	\$1.80
379343016	RC	0.05	\$1.50	379343017	RC	0.03	\$0.90	379343019	RC		\$1.88
379343020	RC		\$1.88	379343021	RC		\$1.88	379343022	RC		\$1.88
379343023	RC		\$1.88	379343024	RC		\$1.88	379343025	RC		\$1.88
379343026	RC		\$1.88	379343028	RC		\$1.88	379343029	RC		\$1.88
379343030	RC		\$1.88	379343031	RC		\$1.88	379343032	RC		\$1.88
379343033	RC		\$1.88	379343034	RC		\$1.88	379343035	RC		\$1.88
379343037	RC		\$1.88	379343038	RC		\$1.88	379343039	RC		\$1.88
379343040	RC		\$1.88	379343041	RC		\$1.88	379343042	RC		\$1.88

ASSESSMENT ROLL
FISCAL YEAR 2015-2016

RIVERSIDE COUNTY FLOOD CONTROL
ELSINORE VALLEY BENEFIT ASSESSMENT DISTRICT (ZONE 3)
FUND NO. 68-1363

APN	Use	Acres	Levy	APN	Use	Acres	Levy	APN	Use	Acres	Levy
379343043	RC		\$1.88	379351001	R1	0.46	\$5.14	379351002	R1	0.41	\$5.12
379351003	R1	0.41	\$5.12	379351004	R1	0.41	\$5.12	379351005	R1	0.41	\$5.12
379351006	R1	0.41	\$5.12	379351007	R1	0.41	\$5.12	379351008	R1	0.41	\$5.12
379351009	R1	0.45	\$5.14	379352001	R1	0.44	\$5.12	379352002	R1	0.41	\$5.12
379352003	R1	0.41	\$5.12	379352004	R1	0.43	\$5.12	379352005	R1	0.43	\$5.12
379352006	R1	0.48	\$5.14	379352007	R1	0.44	\$5.12	379352008	R1	0.44	\$5.12
379352009	R1	0.49	\$5.16	379352010	R1	0.52	\$5.16	379352011	R1	0.47	\$5.14
379352012	R1	0.41	\$5.12	379352013	R1	0.42	\$5.12	379352014	R1	0.42	\$5.12
379352015	R1	0.42	\$5.12	379352016	R1	0.44	\$5.12	379352017	R1	0.44	\$5.12
379352018	R1	0.46	\$5.14	379352019	R1	0.54	\$5.18	379352020	YY	4.86	\$1.20
379360014	R1	0.14	\$4.20	379360015	R1	0.16	\$4.80	379360016	R1	0.19	\$5.00
379360017	R1	0.19	\$5.00	379360018	R1	0.16	\$4.80	379360019	R1	0.14	\$4.20
379360020	R1	0.14	\$4.20	379360021	R1	0.14	\$4.20	379360022	R1	0.15	\$4.50
379360023	R1	0.14	\$4.20	379360024	R1	0.14	\$4.20	379360025	R1	0.17	\$5.00
379360026	R1	0.19	\$5.00	379360027	R1	0.15	\$4.50	379360028	R1	0.14	\$4.20
379360048	R1	0.15	\$4.50	379360049	R1	0.16	\$4.80	379360050	R1	0.19	\$5.00
379360051	R1	0.16	\$4.80	379360053	R1	0.20	\$5.00	379360054	R1	0.16	\$4.80
379360055	R1	0.19	\$5.00	379360056	R1	0.17	\$5.00	379360057	R1	0.16	\$4.80
379360058	R1	0.15	\$4.50	379360062	R1	0.15	\$4.50	379360063	R1	0.15	\$4.50
379360064	R1	0.15	\$4.50	379360073	R2	0.53	\$5.18	379360076	R1	0.22	\$5.02
379360077	R1	0.48	\$5.14	379360078	MF	0.57	\$5.20	379361005	R1	0.15	\$4.50
379361006	R1	0.15	\$4.50	379361007	R1	0.15	\$4.50	379361008	R1	0.15	\$4.50
379361009	R1	0.15	\$4.50	379361010	R1	0.17	\$5.00	379361013	R1	0.17	\$5.00
379361014	R1	0.24	\$5.02	379361015	R1	0.19	\$5.00	379361016	R1	0.14	\$4.20
379361017	R1	0.15	\$4.50	379361018	R1	0.15	\$4.50	379361019	R1	0.15	\$4.50
379361020	R1	0.15	\$4.50	379361021	R1	0.15	\$4.50	379361022	R1	0.15	\$4.50
379361023	R1	0.16	\$4.80	379361024	R1	0.18	\$5.00	379361025	R1	0.18	\$5.00
379361026	R1	0.18	\$5.00	379361027	R1	0.15	\$4.50	379361028	R1	0.20	\$5.00
379361029	R1	0.17	\$5.00	379361030	R1	0.19	\$5.00	379361031	R1	0.16	\$4.80
379361032	R1	0.14	\$4.20	379361033	R1	0.16	\$4.80	379361034	R1	0.19	\$5.00
379361035	R1	0.19	\$5.00	379361036	R1	0.15	\$4.50	379361037	R1	0.14	\$4.20
379361038	R1	0.15	\$4.50	379361039	R1	0.15	\$4.50	379361040	R1	0.15	\$4.50
379361042	R1	0.47	\$5.14	379361043	R1	0.47	\$5.14	379361044	R1	0.47	\$5.14
379361045	R1	0.46	\$5.14	379361046	R1	0.46	\$5.14	379361047	R1	0.16	\$4.80
379361048	R1	0.15	\$4.50	379361049	R1	0.15	\$4.50	379370001	R2	0.17	\$5.00
379370002	R2	0.19	\$5.00	379370003	R2	0.18	\$5.00	379370004	R2	0.18	\$5.00
379370005	R2	0.18	\$5.00	379370006	R2	0.19	\$5.00	379370007	R2	0.19	\$5.00
379370008	R2	0.18	\$5.00	379370009	R2	0.18	\$5.00	379370010	R2	0.17	\$5.00
379370011	R2	0.18	\$5.00	379370012	R2	0.17	\$5.00	379370013	R2	0.18	\$5.00
379370014	R2	0.17	\$5.00	379370015	R2	0.17	\$5.00	379370016	R2	0.18	\$5.00
379370017	R2	0.18	\$5.00	379370018	R2	0.19	\$5.00	379370019	R2	0.22	\$5.02
379370020	R2	0.25	\$5.04	379381001	CA	0.14	\$6.30	379381002	CA	0.14	\$6.30
379381003	CA	0.14	\$6.30	379381004	CA	0.14	\$6.30	379381005	CA	0.14	\$6.30
379381006	CA	0.14	\$6.30	379381007	CA	0.14	\$6.30	379381009	CA	0.21	\$9.44
379381010	CA	0.21	\$9.44	379381012	CA	0.14	\$6.30	379381013	CA	0.14	\$6.30
379381014	CA	0.14	\$6.30	379381015	CA	0.14	\$6.30	379381016	CA	0.14	\$6.30
379381017	CA	0.14	\$6.30	379381018	R2	0.14	\$4.20	379381019	C1	1.58	\$94.80
379381023	R1	0.07	\$2.10	379381024	R1	0.07	\$2.10	379381025	R1	0.08	\$2.40
379381026	R1	0.08	\$2.40	379381027	R1	0.08	\$2.40	379381028	R1	0.08	\$2.40
379381029	R1	0.08	\$2.40	379381030	R1	0.08	\$2.40	379381031	R1	0.08	\$2.40

ASSESSMENT ROLL
FISCAL YEAR 2015-2016

RIVERSIDE COUNTY FLOOD CONTROL
ELSINORE VALLEY BENEFIT ASSESSMENT DISTRICT (ZONE 3)
FUND NO. 68-1363

APN	Use	Acres	Levy	APN	Use	Acres	Levy	APN	Use	Acres	Levy
379381032	R1	0.08	\$2.40	379381033	R1	0.08	\$2.40	379381034	R1	0.08	\$2.40
379381035	R1	0.08	\$2.40	379381036	R1	0.08	\$2.40	379381037	R1	0.08	\$2.40
379381038	R1	0.08	\$2.40	379381039	R1	0.08	\$2.40	379381040	R1	0.08	\$2.40
379381041	R1	0.08	\$2.40	379381042	R1	0.08	\$2.40	379381043	R1	0.08	\$2.40
379381044	R1	0.09	\$2.70	379381045	R1	0.12	\$3.60	379381046	R1	0.10	\$3.00
379381047	R1	0.10	\$3.00	379381048	R1	0.10	\$3.00	379381049	R1	0.10	\$3.00
379381050	R1	0.10	\$3.00	379381051	R1	0.11	\$3.30	379381053	C1	0.93	\$55.80
379381054	C1	1.06	\$63.60	379382001	R2	0.16	\$4.80	379382002	CA	0.16	\$7.20
379382003	CA	0.16	\$7.20	379382004	R1	0.08	\$2.40	379382005	R1	0.08	\$2.40
379382006	R1	0.08	\$2.40	379382007	R1	0.08	\$2.40	379382008	R1	0.12	\$3.60
379382009	R1	0.16	\$4.80	379382010	R1	0.10	\$3.00	379382011	R1	0.08	\$2.40
379382014	R1	0.08	\$2.40	379382015	R1	0.08	\$2.40	379382016	R1	0.08	\$2.40
379382017	R1	0.08	\$2.40	379382018	R1	0.08	\$2.40	379382019	R1	0.08	\$2.40
379382020	R1	0.08	\$2.40	379382021	R1	0.08	\$2.40	379382022	R1	0.08	\$2.40
379382023	R1	0.08	\$2.40	379382024	R1	0.08	\$2.40	379382025	R1	0.08	\$2.40
379382026	R1	0.08	\$2.40	379382027	R1	0.08	\$2.40	379382028	R1	0.08	\$2.40
379382029	R1	0.10	\$3.00	379382030	R1	0.10	\$3.00	379382031	R1	0.10	\$3.00
379382032	R1	0.10	\$3.00	379382033	R1	0.10	\$3.00	379382034	R1	0.10	\$3.00
379382035	R1	0.10	\$3.00	379382036	R1	0.10	\$3.00	379382037	R1	0.10	\$3.00
379382038	R1	0.10	\$3.00	379382039	R1	0.11	\$3.30	379382040	R1	0.08	\$2.40
379382041	R1	0.08	\$2.40	379391001	R1	0.57	\$5.20	379391002	R1	0.57	\$5.20
379391003	R1	0.57	\$5.20	379391004	R1	0.57	\$5.20	379391005	R1	0.57	\$5.20
379391006	R1	0.57	\$5.20	379391007	R1	0.57	\$5.20	379391008	R1	0.57	\$5.20
379391009	R1	0.57	\$5.20	379391010	R1	0.57	\$5.20	379391011	R1	0.57	\$5.20
379391012	R1	0.57	\$5.20	379391013	R1	0.57	\$5.20	379391014	R1	0.57	\$5.20
379391015	R1	0.55	\$5.18	379391016	R1	0.54	\$5.18	379392001	R1	0.58	\$5.20
379392002	R1	0.57	\$5.20	379392003	R1	0.57	\$5.20	379392004	R1	0.57	\$5.20
379392005	R1	0.57	\$5.20	379392006	R1	0.57	\$5.20	379392007	R1	0.57	\$5.20
379392008	R1	0.57	\$5.20	379392009	R1	0.57	\$5.20	379392010	R1	0.57	\$5.20
379392011	R1	0.57	\$5.20	379392012	R1	0.57	\$5.20	379392013	R1	0.57	\$5.20
379392014	R1	0.57	\$5.20	379392015	R1	0.57	\$5.20	379401001	R1	0.15	\$4.50
379401002	R1	0.15	\$4.50	379401003	R1	0.17	\$5.00	379401004	R1	0.35	\$5.08
379401005	R1	0.22	\$5.02	379401006	R1	0.19	\$5.00	379401007	R1	0.20	\$5.00
379401008	R1	0.19	\$5.00	379401009	R1	0.19	\$5.00	379401010	R1	0.15	\$4.50
379401011	R1	0.14	\$4.20	379401012	R1	0.14	\$4.20	379401013	R1	0.15	\$4.50
379401014	R1	0.16	\$4.80	379401015	R1	0.20	\$5.00	379401016	R1	0.22	\$5.02
379401017	R1	0.25	\$5.04	379401018	R1	0.25	\$5.04	379401019	R1	0.27	\$5.04
379401020	R1	0.23	\$5.02	379401021	R1	0.22	\$5.02	379401022	R1	0.16	\$4.80
379401023	R1	0.15	\$4.50	379402001	R1	0.15	\$4.50	379402002	R1	0.16	\$4.80
379402003	R1	0.21	\$5.02	379402006	R1	0.15	\$4.50	379402007	R1	0.15	\$4.50
379402008	R1	0.15	\$4.50	379402009	R1	0.19	\$5.00	379402010	R1	0.22	\$5.02
379402011	R1	0.24	\$5.02	379402012	R1	0.25	\$5.04	379402013	R1	0.25	\$5.04
379402014	R1	0.23	\$5.02	379402015	R1	0.20	\$5.00	379402016	R1	0.18	\$5.00
379402017	R1	0.19	\$5.00	379402018	R1	0.22	\$5.02	379402019	R1	0.22	\$5.02
379402024	R1	0.19	\$5.00	379402025	R1	0.18	\$5.00	379402026	R1	0.16	\$4.80
379402027	R1	0.16	\$4.80	379402028	R1	0.17	\$5.00	379402029	R1	0.19	\$5.00
379402030	R1	0.21	\$5.02	379402031	R1	0.23	\$5.02	379402032	R1	0.23	\$5.02
379402033	R1	0.22	\$5.02	379402034	R1	0.22	\$5.02	379402035	R1	0.18	\$5.00
379402036	R1	0.17	\$5.00	379402037	R1	0.21	\$5.02	379402039	R1	0.19	\$5.00
379402042	R1	0.19	\$5.00	379402043	R1	0.19	\$5.00	379402044	R1	0.21	\$5.02