

FORM APPROVED COUNTY COUNSEL
 BY: *[Signature]* 6/29/15
 DATE: GREGORY P. PRIAMOS

**SUBMITTAL TO THE FLOOD CONTROL AND
 WATER CONSERVATION DISTRICT BOARD OF SUPERVISORS
 COUNTY OF RIVERSIDE, STATE OF CALIFORNIA**

603 B



FROM: General Manager-Chief Engineer

SUBMITTAL DATE:
 July 21, 2015

SUBJECT: Adopt Resolution No. F2015-27 for the North Norco Channel, Stage 11 Project,
 Project No. 2-0-00140-11, District 2 [\$0]

RECOMMENDED MOTION: That the Board of Supervisors:

1. Adopt Resolution No. F2015-27 which finds the Project will not have a significant adverse effect on the environment and is in compliance with Section 18 of the District Act, California Environmental Quality Act, and the Western Riverside County Multiple Species Habitat Conservation Plan;
2. Adopt a Mitigated Negative Declaration and Mitigation Monitoring and Reporting Program for the Project based on the findings incorporated in the Initial Study and the conclusion that the Project will not have a significant effect on the environment with the incorporation of feasible mitigation;
3. Approve and authorize the District to proceed with the project; and
4. Direct the Clerk of the Board to deliver the Notice of Determination to the office of the County Clerk and the State Office of Planning and Research for filing within five (5) working days of this Board hearing.

BACKGROUND:

Summary
 See Page 2

JMV:mcv
 P8\171124

[Signature]
 WARREN D. WILLIAMS
 General Manager-Chief Engineer

FINANCIAL DATA	Current Fiscal Year:	Next Fiscal Year:	Total Cost:	Ongoing Cost:	POLICY/CONSENT (per Exec. Office)
COST	\$ N/A	\$ N/A	\$ N/A	\$ N/A	Consent <input type="checkbox"/> Policy <input type="checkbox"/>
NET DISTRICT COST	\$ N/A	\$ N/A	\$ N/A	\$ N/A	

SOURCE OF FUNDS: Budget Adjustment: No
 For Fiscal Year: 15/16

C.E.O. RECOMMENDATION:

APPROVE
 BY: *[Signature]*
 Steven C. Horn

County Executive Office Signature

MINUTES OF THE FLOOD CONTROL AND WATER CONSERVATION DISTRICT

On motion of Supervisor Tavaglione, seconded by Supervisor Benoit and duly carried by unanimous vote, IT WAS ORDERED that the above matter is approved as recommended.

Ayes: Jeffries, Tavaglione, Washington, Benoit and Ashley
 Nays: None
 Absent: None
 Date: July 21, 2015
 xc: Flood, Recorder

Kecia Harper-Ihem
 Clerk of the Board
 By: *[Signature]*
 Deputy

11-3

A-30 Positions Added
 4/5 Vote Change Order

Departmental Concurrence

**SUBMITTAL TO THE FLOOD CONTROL AND WATER CONSERVATION DISTRICT
BOARD OF SUPERVISORS, COUNTY OF RIVERSIDE, STATE OF CALIFORNIA**
FORM 11: Adopt Resolution No. F2015-27 for the North Norco Channel, Stage 11 Project
Project No. 2-0-00140-11; District 2 [\$0]

DATE: July 21, 2015

PAGE: Page 2 of 2

BACKGROUND:

Summary (continued)

The Riverside County Flood Control and Water Conservation District (District) proposes to construct, operate and maintain the North Norco Channel, Stage 11 Project (project). The project area is currently served by an unlined flood control channel that does not have a 100-year flood capacity. Therefore, the project is designed to provide 100-year flood protection, allow revision of the Federal Emergency Management Agency mapping of Flood Hazard Areas, and provide safe access across the road crossings at Sixth Street, Valley View Avenue and Corona Avenue. The proposed facilities consist of improvements to an aboveground channel (North Norco Channel or mainline) and installation of several underground storm drains (laterals) that would feed into the channel. The project totals approximately 5,912 lineal feet of drainage improvements. These facilities would be constructed in phases; however, for the purpose of the environmental assessment, are collectively referred to as the North Norco Channel, Stage 11 Project. The cost of implementing the project is estimated at \$7,690,000 and is included in the District's Zone 2 budget, however, funding will not be requested until the project goes out to bid and a construction contractor is selected.

In accordance with the California Environmental Quality Act (CEQA), the District has prepared an Initial Study for this project which analyzes potential impacts it may have on the environment. The result of this study shows this project will not significantly impact the environment with the incorporation of feasible mitigation, and a Mitigated Negative Declaration is proposed.

Impact on Residents and Businesses

Improved flood control and less flooding on local roadways.

ATTACHMENTS:

1. Resolution No F2015-27
2. Section 18 Map (Attachment "A")
3. Section 18 Cross Sections Figure (Attachment "B")
4. Engineer's Statement (Attachment "C")
5. Declaration of Postings for the Norco Public Library, the County Clerk, and the District (Attachment "D")
6. Final Initial Study (Attachment "E" on CD)
7. Mitigated Negative Declaration (Attachment "F")
8. Mitigation Monitoring and Reporting Program (Attachment "G")
9. Notice of Determination (2 copies) (Attachment "H")
10. Authorization to Bill for Notice of Determination CDFW Filing Fees

P8\171124

1
2 Board of Supervisors

Riverside County Flood Control
and Water Conservation District

3
4 **RESOLUTION NO. F2015-27**
5 **COMPLYING WITH SECTION 18 OF THE DISTRICT ACT;**
6 **ADOPTING A MITIGATED NEGATIVE DECLARATION**
7 **AND A MITIGATION MONITORING AND REPORTING PROGRAM**
8 **FOR THE NORTH NORCO CHANNEL, STAGE 11 PROJECT,**
9 **PURSUANT TO THE CALIFORNIA ENVIRONMENTAL QUALITY**
10 **ACT; AND APPROVING THE NORTH NORCO CHANNEL, STAGE 11**
11 **PROJECT**

12 WHEREAS, on June 16, 2015, the Board of Supervisors adopted Resolution No. F2015-
13 26 pursuant to Section 18 of the District Act giving notice of its intention to construct a project in
14 Zone 2, within the city of Norco, designated as North Norco Channel, Stage 11 Project
15 ("Project") and giving further notice the Project would be considered at a public hearing on July
16 21, 2015; and

17 WHEREAS, the Project is generally bounded to the south by Mulberry Lane, to the west
18 by Sierra Avenue, the north by Seventh Street, and to the east by Temescal Avenue; and

19 WHEREAS, the Project consists of the replacement of the existing interim earthen
20 channel with a combination of soft-bottom concrete-lined trapezoidal/concrete rectangular open
21 channels and construction of underground storm drains Line N-2, Line NC and Line NC-1; and

22 WHEREAS, notice of the Section 18 public hearing was properly made, as required by
23 law, by publication in the Riverside County Record News newspaper on June 25, 2015 and July
24 2, 2015, and posting on June 16, 2015 at the Norco Library, on June 17, 2015 at the County
25 Clerk and at the District, and all persons desiring to be heard on the matter were given the
26 opportunity to appear and present testimony, both oral and written, on July 21, 2015; and

27 WHEREAS, pursuant to the California Environmental Quality Act (CEQA), the District
28 is the lead agency for the Project; and

FORM APPROVED COUNTY COUNSEL
BY: AARON C. GETTIS DATE 6-29-15

1 WHEREAS, an Initial Study (SCH No. 2015041069) was prepared that thoroughly
2 addresses the environmental effects of implementing the Project, including the construction,
3 operation and maintenance of the various improvements identified therein; and
4

5 WHEREAS, the Initial Study determined that all impacts were either less-than-significant
6 or could be mitigated to less-than-significant and a Mitigation Monitoring and Reporting Plan
7 (MMRP) was prepared for the Project; and
8

9 WHEREAS the General Manager-Chief Engineer for the District has found the Project
10 will not have a significant adverse effect upon the environment and a Mitigated Negative
11 Declaration (MND) has been prepared; and

12 WHEREAS, all CEQA documents for the Project, including the Notice of Intent to Adopt
13 an MND, Initial Study, MMRP and the MND (SCH No. 2015041069) were made available for a
14 30-day public review period, and were posted on the District's website, and were made available
15 for public review at the District's office and at the Norco Public Library; and
16

17 WHEREAS, the District received one (1) comment letter on the Draft Initial Study that
18 was addressed in the Final Initial Study; and

19 WHEREAS, the comment letter was from the Santa Ana Regional Water Quality Control
20 Board (Regional Board) and related to jurisdictional waters; and

21 WHEREAS, the Regional Board's comments did not change the analyses nor the
22 mitigation measures as proposed in the Draft Initial Study, and the District has determined that a
23 Mitigated Negative Declaration is the appropriate CEQA document for the project; and
24

25 WHEREAS, the Final Initial Study and Mitigated Negative Declaration have been
26 independently reviewed and reflect the independent judgment of the Board of Supervisors for the
27
28

1
2
3
4
5
6
7
8
9
10
11
12
13
14
15
16
17
18
19
20
21
22
23
24
25
26
27
28

District and are deemed adequate for purposes of making decisions on the merits of the Project;
and

WHEREAS, all provisions of CEQA and the District Rules to Implement the California Environmental Quality Act have been satisfied; and

WHEREAS, the District is an active participant and Permittee in the Western Riverside County Multiple Species Habitat Conservation Plan (MSHCP); and

WHEREAS, the Project is in compliance with Sections 6.1.2, 6.1.3, 6.3.2, 6.1.4, 7.0 and Appendix C of the MSHCP as supported by the conclusions of the Initial Study and the Biological Resources Technical Report prepared for the Project (Appendix B of the Initial Study).

NOW, THEREFORE, BE IT RESOLVED, FOUND, DETERMINED AND ORDERED by the Board of Supervisors of the Riverside County Flood Control and Water Conservation District in regular session assembled on July 21, 2015 based upon the evidence and testimony presented on the matter, both written and oral, that:

1. The Project is in compliance with Section 18 of the District Act. The Section 18 Map is attached herein as Attachment "A"; an illustration of the project's cross-sections are attached herein as Attachment "B"; the Engineer's Statement is attached herein as Attachment "C"; and the Declaration of Postings for the Norco Public Library, the County Clerk, and the District are attached herein as Attachment "D".

2. There is no substantial evidence in light of the whole record that the Project, with mitigation, will have a significant adverse effect upon the environment and the Initial Study (Attachment "E" on CD) and the Mitigated Negative Declaration (Attachment "F") represent the independent judgement of the District.

1
2
3
4
5
6
7
8
9
10
11
12
13
14
15
16
17
18
19
20
21
22
23
24
25
26
27
28

3. The Mitigated Negative Declaration (Attachment "F") is adopted based on the findings incorporated in the Initial Study and the determination that the Project will not have a significant effect on the environment.

4. The Mitigation Monitoring and Reporting Program (MMRP) attached to this Resolution (Attachment "G") is adopted pursuant to Public Resources Code §21081.6.

5. All obligations set forth to the District pursuant to applicable sections of the MSHCP have been analyzed and shall be implemented by the District as prescribed in the MSHCP Implementation Agreement.

6. The Project is approved and the District is hereby authorized to proceed with the Project.


7. The custodians of the documents and materials that constitute the record of proceedings on which this decision is based are with the Clerk of the Board of Supervisors and the District. These documents and materials are located at 4080 Lemon Street, Riverside, California (Board) and at 1995 Market Street, Riverside, California (District). This information is provided in compliance with Public Resources Code §21081.6.

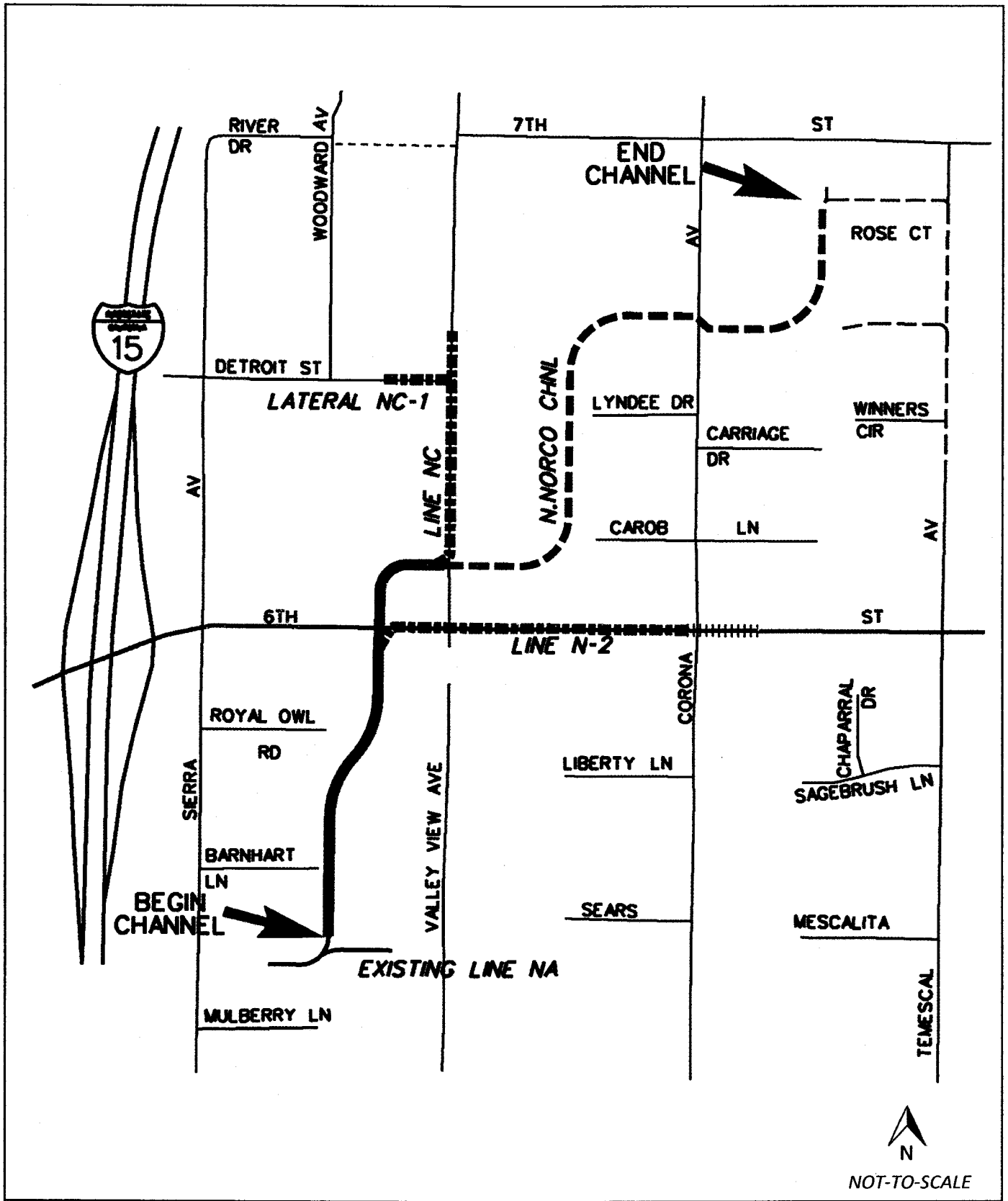
8. The Board of Supervisors hereby directs staff to execute and file a Notice of Determination (Attachment "H") with the Riverside County Clerk's Office and the Office of Planning and Research within five (5) working days of adoption of this Resolution.

9. The Clerk of the Board shall sign this Resolution to attest and certify to the passage and adoption thereof.

ROLL CALL:

Ayes: Jeffries, Tavaglione, Washington, Benoit and Ashley
Nays: None
Absent: None

The foregoing is certified to be a true copy of a resolution duly adopted by said Board of Supervisors on the date therein set forth.
KECIA HARPER, IHM Clerk of said Board
By  Deputy



NOT-TO-SCALE



SECTION 18 MAP

North Norco Channel, Stage 11

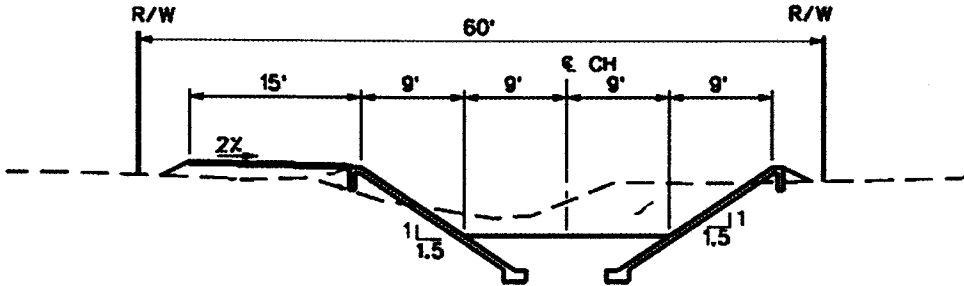
PROJECT NUMBER: 2-8-00140-11-30-0000-000

June 2015

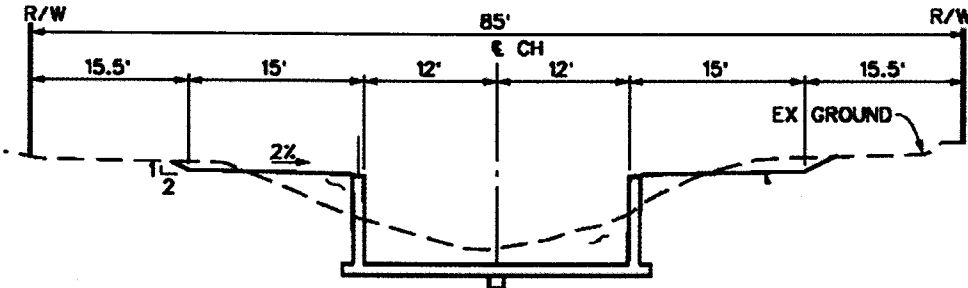
LEGEND

- SOFT-BOTTOM TRAP. CHNL
- CONCRETE RECT. CHNL
- STORM DRAIN CONCRETE BOX
- STORM DRAIN CONCRETE PIPE

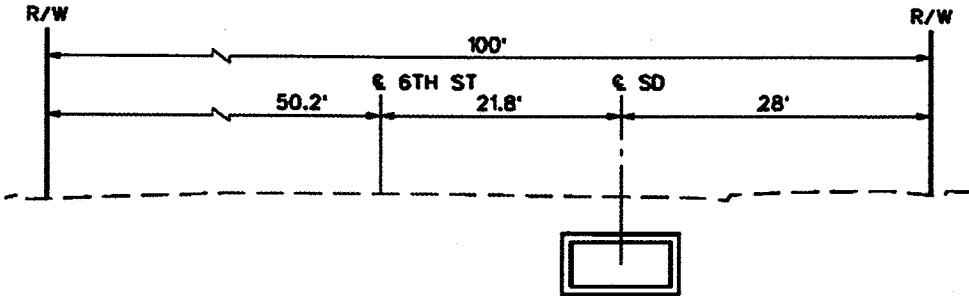
Typical Trapezoidal Channel Section



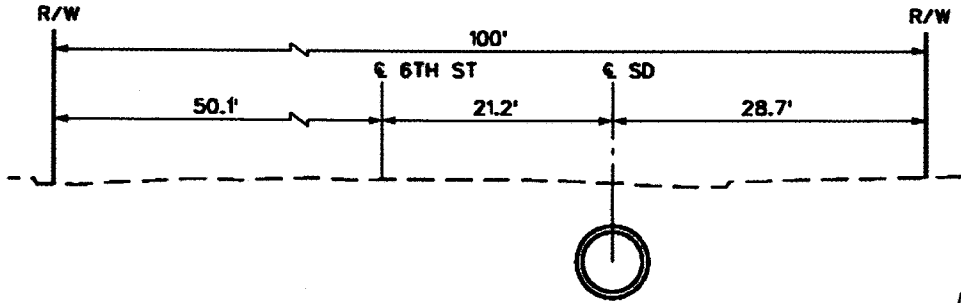
Typical Rectangular Channel Section



Typical Reinforced Concrete Box Section



Typical Reinforced Concrete Pipe Section



NOT-TO-SCALE



SECTION 18 CROSS SECTIONS
North Norco Channel, Stage 11
PROJECT NUMBER: 2-8-00140-11-30-0000-000

June 2015

Image Source: RCFC Plans for North Norco Channel, Stage 11

Engineer's Statement

North Norco Channel, Stage 11	222-2-8-00140-11
North Norco Channel, Line N-2, Stage 1	222-2-8-00144-01
Norco MDP, Line NC, Stage 1	222-2-8-00078-01
Norco MDP, Lateral NC-1, Stage 1	222-2-8-00080-01

The proposed projects are located in the City of Norco, Riverside County, California. North Norco Channel Stage 11 is an ultimate storm drain system designed to collect runoff from an 817- acre watershed located north of the confluence with Line NA. When complete, North Norco Channel will provide 100-year flood protection.

The main line of proposed North Norco Channel consists of approximately 5,912 lineal feet of channel. Downstream of Valley View Avenue, approximately 2,384 lineal feet of reinforced concrete lined rectangular channel is proposed with 8 feet high walls and a base width of 24 feet. Upstream of Valley View Avenue, approximately 3,527 lineal feet of concrete lined revetment with earthen bottom is proposed and ranges in height from 7 to 6 feet, width of 18 feet and side slopes of 1.5 to 1.

North Norco Channel – Line N-2 Stage 1 is an ultimate storm drain system designed to collect runoff from a 45-acre watershed located along 6th Street from Valley View Avenue to Corona Avenue and convey it to the improved North Norco Channel. MDP Line N-2 Stage 1 consists of approximately 1,500 lineal feet of 9-feet wide by 4-feet high reinforced concrete box culvert, approximately 150 lineal feet of 7-feet wide by 4-feet high reinforced concrete box culvert and 170 feet of 48-inch reinforced concrete pipe. When complete, Line N-2 Stage 1 storm drain will provide 100-year flood protection.

Norco MDP Line NC Stage 1 is an ultimate storm drain system designed to collect runoff from a 147-acre watershed along Valley View Avenue and convey it to the improved North Norco Channel. The proposed Norco MDP Line NC Stage 1 consists of 985 lineal feet of 8-feet wide by 4-feet high reinforced concrete box and 255 lineal feet of 5-feet wide by 4-feet high reinforced concrete box. When complete and once the existing streets are improved with curb and gutter, Line NC Stage 1 storm drain will provide 100-year flood protection.

Norco MDP Lateral NC-1 Stage 1 is an ultimate storm drain system designed to collect runoff from a 46-acre watershed located along Detroit Avenue and convey it to the proposed Line NC. The proposed Norco MDP Lateral NC-1 Stage 1 consists of 265 lineal feet of a 6-feet wide by 3-feet high reinforced concrete box. When complete and once the existing streets are improved with curb and gutter, Lateral NC-1 Stage 1 storm drain will provide 100-year flood protection.

The cost of the combined projects is approximately \$7,690,000.

CERTIFICATE OF POSTING

I, Luz Wood / Branch Manager, do hereby certify that
(NAME AND TITLE)

I am not a party to the action or proceeding subject to this notice; and

on June 16, 2015 I posted a copy of the following document:
(DATE OF POSTING)

**RESOLUTION NO. F2015-26 SETTING A PUBLIC HEARING DATE FOR NORTH
NORCO CHANNEL, STAGE 11 PROJECT IN ACCORDANCE WITH SECTION 18 OF
THE RIVERSIDE COUNTY FLOOD CONTROL AND WATER CONSERVATION
DISTRICT ACT**

The subject document was posed at the:

**NORCO PUBLIC LIBRARY
3954 OLD HAMNER ROAD
NORCO, CALIFORNIA 92860**

Signature: Luz Wood

Date: 6/16/15

CERTIFICATE OF POSTING

I, County Clerk, do hereby certify that
(NAME AND TITLE)


I am not a party to the action or proceeding subject to this notice; and

on 6-17-15 I posted a copy of the following document:
(DATE OF POSTING)

**RESOLUTION NO. F2015-26 SETTING A PUBLIC HEARING DATE FOR NORTH
NORCO CHANNEL, STAGE 11 PROJECT IN ACCORDANCE WITH SECTION 18 OF
THE RIVERSIDE COUNTY FLOOD CONTROL AND WATER CONSERVATION
DISTRICT ACT**

The subject document was posed at the:

**RIVERSIDE COUNTY CLERK AND RECORDER'S OFFICE
2724 GATEWAY DRIVE
RIVERSIDE, CALIFORNIA 92507**

Signature:  Date: 6-17-15

1
2 Board of Supervisors

Riverside County Flood Control
and Water Conservation District

3 **RESOLUTION NO. F2015-26**
4 **SETTING A PUBLIC HEARING DATE FOR**
5 **NORTH NORCO CHANNEL, STAGE 11 PROJECT**
6 **IN ACCORDANCE WITH SECTION 18 OF THE**
7 **RIVERSIDE COUNTY FLOOD CONTROL AND**
8 **WATER CONSERVATION DISTRICT ACT**

9 WHEREAS, Act 6642 of the State Legislature, Section 18 of the Riverside County Flood
10 Control and Water Conservation District Act ("District Act") requires that the Riverside County
11 Flood Control and Water Conservation District ("District") give public notice and conduct a
12 public hearing prior to undertaking construction of District facilities; and

13 WHEREAS, this Board of Supervisors ("Board") intends to undertake a project within
14 the city of Norco designated as the North Norco Channel, Stage 11 Project ("Project"); and

15 WHEREAS, the Project is generally bounded to the south by Mulberry Lane, to the west
16 by Sierra Avenue, to the north by Seventh Street, and to the east by Temescal Avenue; and

17 WHEREAS, the Project consists of the replacement of the existing interim earthen
18 channel with a combination of soft-bottom concrete-lined trapezoidal/concrete rectangular open
19 channels and construction of underground storm drains Line N-2, Line NC and Lateral NC-1
20 designed to provide 100-year flood protection; and

21 WHEREAS, reference is made to a Section 18 Map, dated June 2015 (Attachment "A"),
22 bearing the name and showing the general location and typical cross sections (Attachment "B")
23 of the Project which are also on file with the Clerk of the Board; and

24 WHEREAS, reference is made to the engineering cost estimate of the Project, entitled
25 "Engineer's Statement" (Attachment "C") on file with the Clerk of the Board; and

26 **FILED / POSTED**

27 County of Riverside
Peter Aldana
Assessor-County Clerk-Recorder

28 E-201500492
06/17/2015 10:41 AM Fee: \$ 0.00
Page 1 of 4

Removed: By: Deputy



FORM APPROVED COUNTY COUNSEL
BY: AARON C. GETTIS
DATE: 6-2-15

1 WHEREAS, in accordance with the California Environmental Quality Act (CEQA), the
2 District prepared an Initial Study which demonstrates that, with the incorporation of required
3 mitigation, the Project will not have a significant physical impact on the environment and,
4 therefore, a Mitigated Negative Declaration (MND) is proposed; and
5

6 WHEREAS, the Initial Study and MND (SCH No. 2015041069) were circulated for a 30-
7 day public review period from April 21, 2015 through May 20, 2015 pursuant to CEQA; and

8 WHEREAS, on July 21, 2015, the date of the Section 18 Public Hearing, the Board will
9 consider the MND under Resolution No. F2015-27; and

10 WHEREAS, the Section 18 map and the Engineer's Statement for the Project are posted
11 on the District's website at <http://rcflood.org> under the CEQA/Section 18 tab and may be
12 inspected at the District's office located at 1995 Market Street, Riverside, California 92501 or at
13 Norco Public Library located at 3954 Old Hamner Road, Norco, California 92860; and
14

15 WHEREAS, pursuant to Section 18 of the District Act, prior to making a decision on the
16 Project, this Board will consider all written and oral comments; and

17 WHEREAS, pursuant to Section 18 of the District Act, any person wishing to comment
18 on the Project may do so in writing between the date of this notice and the public hearing, or may
19 appear and be heard at the time and place noted below.
20

21 NOW, THEREFORE, BE IT RESOLVED, DETERMINED AND ORDERED by the
22 Board of Supervisors of the Riverside County Flood Control and Water Conservation District in
23 regular session assembled on June 16, 2015 that:

24 1. A public hearing pertaining to the North Norco Channel, Stage 11 Project will be
25 held in accordance with Section 18 of the District Act on July 21, 2015 at 10:30 a.m., or as soon
26 as possible thereafter, at the meeting room of this Board, 1st Floor, County Administrative
27
28

1 Center, 4080 Lemon Street, Riverside, California, 92501 at which time all public comments shall
2 be heard.

3 2. The District shall cause a copy of this resolution and copies of the map and
4 Engineer's Statement to be posted at least 21 days before said hearing at the Norco Public
5 Library located at 3954 Old Hamner Road, Norco, California 92860.

6 3 The District shall cause a copy of this resolution and copies of the map and
7 Engineer's Statement to be posted at least 21 days before said hearing at the Riverside County
8 Flood Control and Water Conservation District located at 1995 Market Street, Riverside,
9 California 92501.

10 4. The District shall cause a copy of this resolution to be posted at least 21 days before
11 said hearing at the Riverside County Clerk and Recorder's Office, 2724 Gateway Drive,
12 Riverside, California 92507.

13 5. The Clerk of this Board is directed to cause a copy of this resolution to be published
14 twice, once at least 21 days before said hearing and once 7 days following the initial publication,
15 in a newspaper of general circulation in accordance with Section 18 of the District Act.
16
17
18
19
20
21
22
23
24
25
26
27
28

CERTIFICATE OF POSTING

I, Jesus Bermudez - Assistant Engineer, do hereby certify that
(NAME AND TITLE)

I am not a party to the action or proceeding subject to this notice; and


on 6-17-2015 I posted a copy of the following document:
(DATE OF POSTING)

**RESOLUTION NO. F2015-26 SETTING A PUBLIC HEARING DATE FOR NORTH
NORCO CHANNEL, STAGE 11 PROJECT IN ACCORDANCE WITH SECTION 18 OF
THE RIVERSIDE COUNTY FLOOD CONTROL AND WATER CONSERVATION
DISTRICT ACT**

The subject document was posed at the:

**RIVERSIDE COUNTY FLOOD CONTROL AND WATER CONSERVATION DISTRICT
1995 MARKET STREET
RIVERSIDE, CALIFORNIA 92501**

Signature: _____



Date: _____

6/17/2015

**ATTACHMENT E:
INITIAL STUDY AND TECHNICAL APPENDICES**

(See attached CD)

**Riverside County Flood Control & Water Conservation District
NORTH NORCO CHANNEL, STAGE 11
MITIGATION MONITORING & REPORTING PROGRAM**

Potential Impact	Mitigation Measures	Implementation Responsibility	Governing Agency	Implementation Timing
<p>Biological Resources There is potential for burrowing owl to be present on site.</p>	<p>MM BIO-1: Within 30 days prior to initiation of ground-disturbing activities, a pre-construction burrowing owl survey shall be conducted by a qualified biologist in conformance with the Western Riverside County Multiple Species Habitat Conservation Plan (MSHCP) guidelines. If burrowing owls are present within the project site, impacts to burrowing owl will be avoided through implementation of burrowing owl avoidance measures as described in the MSHCP.</p>	RCFC&WCD	CDFW	Conduct a 30-day pre-construction presence/absence burrowing owl survey.
<p>Biological Resources During construction, burrowing owl may be impacted if they are present on site.</p>	<p>MM BIO-2: If ground-disturbing activities occur during the avian nesting season (approximately February 1 to August 15), prior to commencement of ground-disturbing activities pre-construction surveys shall be conducted by a qualified biologist within 300 feet of the proposed work area within the District's right-of-way (ROW). If nesting birds are observed within the survey area, the qualified biologist shall establish a no-disturbance buffer within the ROW. No construction activities shall take place within the buffer until a qualified biologist has determined the nest is no longer active.</p>	RCFC&WCD	USFWS	Prior to ground-disturbing activities planned to occur during the nesting season.
<p>Biological Resources Through project implementation, there is the potential to temporarily and permanently impact waters of the U.S. and state.</p>	<p>MM BIO-3: Impacts to jurisdictional waters shall be mitigated at a minimum 1:1 ratio for net loss of on-site waters of the United States and 0.5:1 for permanent impacts to California Department of Fish and Wildlife (CDFW) jurisdictional streambed, or as specified in the associated permit agreements. Mitigation will be completed through contribution to creation, restoration, or enhancement of offsite jurisdictional waters and/or conservation easement.</p>	RCFC&WCD	ACOE & CDFW	Prior to start of construction.
<p>Noise and Vibration Structural damage to adjacent properties from construction equipment vibration.</p>	<p>MM NOISE-1: In order to protect structures from vibration impacts, use of vibratory rollers by construction contractors shall be prohibited when working in areas that are within 20 feet of residential structures or when working in areas that are within 13 feet of modern industrial /commercial buildings unless otherwise approved by the District Engineer.</p>	RCFC&WCD	RCFC&WCD	During construction activities.

MITIGATED NEGATIVE DECLARATION

Project:
North Norco Channel, Stage 11

Original Mitigated Negative Declaration/Notice of Determination Number: 2015041069
was routed to County Clerks for posting on

Lead Agency and Project Sponsor:
Riverside County Flood Control and Water Conservation District
1995 Market Street, Riverside, CA, 92501

7/28/15 *kb*
Date Initial

Project Contact:
Kris Flanigan

Phone:
951.955.8581

Email:
kflaniga@rcflood.org

Project Description:

The District proposes to construct, operate and maintain the North Norco Channel, Stage 11 Project (project). The project area is currently served by an interim unlined channel that does not have 100-year flood capacity. Therefore, the project is designed to provide 100-year flood protection, allow revision of the Federal Emergency Management Agency mapping of Flood Hazard Areas, and provide safe access across road crossings at Sixth Street, Valley View Avenue and Corona Avenue. The proposed facilities consist of improvements to an above ground channel (the North Norco Channel or mainline) and installation of several underground storm drains that would feed into the main channel. The Project totals approximately 5,950 lineal feet of drainage improvements. Project features include two water quality basins that have been designed to treat local offsite runoff, access roads and ramps adjacent to and parallel to the mainline channel, a slab bridge, double reinforced concrete box culverts, and reconstruction of street crossings at Sixth Street, Valley View Avenue and Corona Avenue. The facilities would be constructed in phases; however, for the purpose of the environmental assessment, are collectively referred to as the North Norco Channel, Stage 11 Project.

Project Location:

The project is located in the city of Norco east of Interstate 15. The site is bounded to the south by Mulberry Lane, to the west by Sierra Avenue, the north by Seventh Street, and to the east by Temescal Avenue; and can be found on the USGS Corona North 7.5 series topo map at Township 3 South, Range 6 West, Section 6.

Lead Agency Finding:

The General Manager-Chief Engineer of the Riverside County Flood Control and Water Conservation District has made a finding that the proposed project will not have a significant adverse effect on the environment. Supporting documents incorporated by reference include the CEQA Initial Study (and related technical appendices) and the Mitigation Monitoring and Reporting Program. This finding will become final upon adoption of this Mitigated Negative Declaration by the Board of Supervisors of the Riverside County Flood Control and Water Conservation District.

Signature: *Warren D. Williams*
WARREN D. WILLIAMS
General Manager-Chief Engineer

Dated: 7/9/15

Board of Supervisors Action:

The Board of Supervisors of the Riverside County Flood Control and Water Conservation District, assembled in regular session on July 21, 2015, has determined that the North Norco Channel, Stage 11 Project will not have a significant adverse effect on the environment, and has adopted a Mitigation Monitoring and Reporting Program and a Mitigated Negative Declaration.

Signature: *KeCIA Harper-IHEM*
KECIA HARPER-IHEM
Clerk of the Board

Dated: 7/21/15

- Copies to: 1) County Clerk
2) State Clearinghouse

Notice of Determination**To: Office of Planning and Research***For U.S. Mail:*

P.O. Box 3044

Sacramento, CA 95812-3044

Street Address:

1400 Tenth Street

Sacramento, CA 95814

From: Riverside County Flood Control

1995 Market Street

Riverside, CA 92501

Contact: Kris Flanigan

Phone: 951.955.8581

County Clerk

County of Riverside

2724 Gateway Drive

Riverside, CA 92507

Lead Agency: Same as above**Subject:** Filing of Notice of Determination in compliance with Public Resources Code Section 21152.**State Clearinghouse Number:** 2014041069**Project Title:** North Norco Channel, Stage 11**Project Location**

The project site is located in the city of Norco, Riverside County (Figures 1 and 2) and is bounded to the south by Mulberry Lane, to the west by Sierra Avenue, the north by Seventh Street and to the east by Temescal Avenue. The project is located in Township 3 South, Range 6 West, Section 6 of the Corona North 7.5 Series Topographic Quadrangle maps. The latitude/longitude for the project is 33° 56' 22.4" N 117° 32' 54.7" W.

Project Description

The District proposes to construct, operate and maintain the North Norco Channel, Stage 11 Project (Project). The Project area is currently served by an unlined flood control channel that does not have 100-year flood capacity. Therefore, the project is designed to provide 100-year flood protection, allow revision of the Federal Emergency Management Agency (FEMA) mapping of Flood Hazard Areas and provide safe access across the road crossings at Sixth Street, Valley View Avenue and Corona Avenue. The proposed facilities consist of improvements to an aboveground channel (the North Norco Channel, or mainline) and installation of several underground storm drains (or laterals) that would feed into the channel. The Project totals approximately 5,950 lineal feet of drainage improvements. These facilities would be constructed in phases, however, for the purpose of the environmental assessment, are collectively referred to as the North Norco Channel, Stage 11 Project (Project).


Determination


This is to advise that the Riverside County Flood Control and Water Conservation District (Lead Agency) has approved and certified pursuant to the California Environmental Quality Act (CEQA) the above-described Project on July 21, 2015 and has made the following determinations regarding the above-described Project:

- 1) The Project will not have a significant effect on the environment.
- 2) A Mitigated Negative Declaration was prepared for this Project pursuant to the provisions of CEQA.
- 3) Mitigation measures were made a condition of the approval of the Project.
- 4) A Mitigation Monitoring Program was adopted for this Project.
- 5) A Statement of Overriding Considerations was not adopted for this Project.
- 6) Findings were not made pursuant to the provisions of CEQA.

Public Access to Environmental Document

The Mitigated Negative Declaration is available to the General Public at the Office of the Clerk of the Board, County Administrative Center, 4080 Lemon Street, Riverside, CA 92501. The MND is also available at the Riverside County Flood Control and Water Conservation District office located at 1995 Market Street, Riverside, CA 92501.


Signature (Public Agency)


Title

7/21/15
Date

Date Received for Filing at OPR

RIVERSIDE COUNTY CLERK-RECORDER

AUTHORIZATION TO BILL

TO BE FILLED OUT BY SUBMITTING AGENCY

DATE: 4/17/2015 BUSINESS UNIT/AGENCY: FLOOD CONTROL - FCARC

ACCOUNTING STRING:

ACCOUNT: 526410 FUND: 25120

DEPT ID: 947420 PROGRAM:

AMOUNT: \$2,260.00

REF: Final CEQA posting for North Norco Channel, Stage 11 - 222-2-8-00140-11-30-0000-000

THIS AUTHORIZES THE COUNTY CLERK & RECORDER TO ISSUE AN INVOICE FOR PAYMENT OF ALL DOCUMENTS INCLUDED.

NUMBER OF DOCUMENTS INCLUDED: 1

AUTHORIZED BY: Michael Reyes [Signature] 5/18/15

PRESENTED BY: Kevin Cunningham EXT 51526

CONTACT: Michael Reyes

TO BE FILLED OUT BY COUNTY CLERK

ACCEPTED BY:

DATE:

DOCUMENT NO(S)/INVOICE NO(S):

209B



SUBMITTAL TO THE FLOOD CONTROL AND WATER CONSERVATION DISTRICT BOARD OF SUPERVISORS COUNTY OF RIVERSIDE, STATE OF CALIFORNIA

FROM: General Manager-Chief Engineer

SUBMITTAL DATE:
June 16, 2015

SUBJECT: Adopt Resolution No. F2015-26 - Setting a Public Hearing for the North Norco Channel, Stage 11 Project Pursuant to Section 18 of the District Act, Project No. 2-0-000140-11, District 2 [\$0]

RECOMMENDED MOTION: That the Board of Supervisors:


1. Adopt Resolution No. F2015-26 which sets July 21, 2015 as the date for a public hearing concerning the approval of the above referenced project in accordance with Section 18 of the District Act; and
2. Direct the Clerk of the Board to advertise and post said notice of public hearing to approve the project in accordance with Section 18 of the Riverside County Flood Control and Water Conservation District Act.

BACKGROUND:

Summary

Section 18 of the Riverside County Flood Control and Water Conservation District Act requires the Board of Supervisors to hold a public hearing for the purpose of considering all comments regarding any proposed facilities before authorizing the construction of such facilities.

JMV:mcv
P8\170164



WARREN D. WILLIAMS
General Manager-Chief Engineer

FINANCIAL DATA	Current Fiscal Year:	Next Fiscal Year:	Total Cost:	Ongoing Cost:	POLICY/CONSENT (per Exec. Office)
COST	\$ N/A	\$ N/A	\$ N/A	\$ N/A	Consent <input type="checkbox"/> Policy <input type="checkbox"/>
NET DISTRICT COST	\$ N/A	\$ N/A	\$ N/A	\$ N/A	
SOURCE OF FUNDS: N/A				Budget Adjustment: N/A	
				For Fiscal Year: N/A	

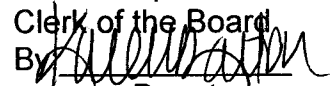
C.E.O. RECOMMENDATION:

County Executive Office Signature

MINUTES OF THE FLOOD CONTROL AND WATER CONSERVATION DISTRICT

On motion of Supervisor Ashley, seconded by Supervisor Benoit and duly carried by unanimous vote, IT WAS ORDERED that the above matter is approved as recommended, and is set for public hearing on Tuesday, July 21, 2015, at 10:30 a.m.

Ayes: Jeffries, Tavaglione, Washington, Benoit and Ashley
 Nays: None
 Absent: None
 Date: June 16, 2015
 xc: Flood, COB

Kecia Harper-Ihem
 Clerk of the Board
 By 
 Deputy

Prev. Agn. Ref.:

District: 2nd

Agenda Number:

11-2

FORM APPROVED BY COUNTY COUNSEL
 BY: 
 ANITA C. WILLIS
 DATE: 6-2-15

Departmental Concurrence

- A-30
- Positions Added
- 4/5 Vote
- Change Order

**SUBMITTAL TO THE FLOOD CONTROL AND WATER CONSERVATION DISTRICT
BOARD OF SUPERVISORS, COUNTY OF RIVERSIDE, STATE OF CALIFORNIA**

FORM 11: Adopt Resolution No. F2015-26 - Setting a Public Hearing for the North Norco Channel, Stage 11 Project Pursuant to Section 18 of the District Act, Project No. 2-0-000140-11, District 2 [\$0]

DATE: June 16, 2015

PAGE: Page 2 of 2

BACKGROUND:

Summary (continued)

The Riverside County Flood Control and Water Conservation District (District) proposes to construct, operate and maintain the North Norco Channel, Stage 11 Project (project). The project area is currently served by an unlined flood control channel that does not have 100-year flood capacity. Therefore, the project is designed to provide 100-year flood protection, allow revision of the Federal Emergency Management Agency mapping of Flood Hazard Areas and provide safe access across the road crossings at Sixth Street, Valley View Avenue and Corona Avenue. The proposed facilities consist of improvements to an aboveground channel (the North Norco Channel, or mainline) and installation of several underground storm drains (or laterals) that would feed into the channel. The project totals approximately 5,912 lineal feet of drainage improvements. These facilities would be constructed in phases; however, for the purpose of the environmental assessment, are collectively referred to as the North Norco Channel, Stage 11 Project. The cost of implementing the project is estimated at \$7,690,000 and is included in the District's Zone 2 budget.

In accordance with the California Environmental Quality Act, the District prepared and circulated an Initial Study for this project, which analyzes potential impacts it may have on the environment. The result of the Initial Study shows this project, with the incorporation of feasible mitigation, will not significantly impact the environment and a Mitigated Negative Declaration (MND) is proposed. On July 21, 2015, the date of the Section 18 public hearing, the Board will consider the MND under Resolution No. F2015-27.

Impact on Residents and Businesses

N/A

ATTACHMENTS (if needed, in this order):

1. Resolution No F2015-26
2. Project Map (Attachment "A")
3. Channel and Storm Drain Cross-Sections (Attachment "B")
4. Engineer's Statement (Attachment "C")

P8\170164

1
2 Board of Supervisors

Riverside County Flood Control
and Water Conservation District

3 **RESOLUTION NO. F2015-26**
4 **SETTING A PUBLIC HEARING DATE FOR**
5 **NORTH NORCO CHANNEL, STAGE 11 PROJECT**
6 **IN ACCORDANCE WITH SECTION 18 OF THE**
7 **RIVERSIDE COUNTY FLOOD CONTROL AND**
8 **WATER CONSERVATION DISTRICT ACT**

9 WHEREAS, Act 6642 of the State Legislature, Section 18 of the Riverside County Flood
10 Control and Water Conservation District Act ("District Act") requires that the Riverside County
11 Flood Control and Water Conservation District ("District") give public notice and conduct a
12 public hearing prior to undertaking construction of District facilities; and

13 WHEREAS, this Board of Supervisors ("Board") intends to undertake a project within
14 the city of Norco designated as the North Norco Channel, Stage 11 Project ("Project"); and

15 WHEREAS, the Project is generally bounded to the south by Mulberry Lane, to the west
16 by Sierra Avenue, to the north by Seventh Street, and to the east by Temescal Avenue; and

17 WHEREAS, the Project consists of the replacement of the existing interim earthen
18 channel with a combination of soft-bottom concrete-lined trapezoidal/concrete rectangular open
19 channels and construction of underground storm drains Line N-2, Line NC and Lateral NC-1
20 designed to provide 100-year flood protection; and

21 WHEREAS, reference is made to a Section 18 Map, dated June 2015 (Attachment "A"),
22 bearing the name and showing the general location and typical cross sections (Attachment "B")
23 of the Project which are also on file with the Clerk of the Board; and

24 WHEREAS, reference is made to the engineering cost estimate of the Project, entitled
25 "Engineer's Statement" (Attachment "C") on file with the Clerk of the Board; and
26
27
28

FORM APPROVED COUNTY COUNSEL
BY: Aaron C. Gettis 6-2-15
DATE

1 WHEREAS, in accordance with the California Environmental Quality Act (CEQA), the
2 District prepared an Initial Study which demonstrates that, with the incorporation of required
3 mitigation, the Project will not have a significant physical impact on the environment and,
4 therefore, a Mitigated Negative Declaration (MND) is proposed; and

5
6 WHEREAS, the Initial Study and MND (SCH No. 2015041069) were circulated for a 30-
7 day public review period from April 21, 2015 through May 20, 2015 pursuant to CEQA; and

8 WHEREAS, on July 21, 2015, the date of the Section 18 Public Hearing, the Board will
9 consider the MND under Resolution No. F2015-27; and

10 WHEREAS, the Section 18 map and the Engineer's Statement for the Project are posted
11 on the District's website at <http://rcflood.org> under the CEQA/Section 18 tab and may be
12 inspected at the District's office located at 1995 Market Street, Riverside, California 92501 or at
13 Norco Public Library located at 3954 Old Hamner Road, Norco, California 92860; and

14
15 WHEREAS, pursuant to Section 18 of the District Act, prior to making a decision on the
16 Project, this Board will consider all written and oral comments; and

17 WHEREAS, pursuant to Section 18 of the District Act, any person wishing to comment
18 on the Project may do so in writing between the date of this notice and the public hearing, or may
19 appear and be heard at the time and place noted below.

20
21 NOW, THEREFORE, BE IT RESOLVED, DETERMINED AND ORDERED by the
22 Board of Supervisors of the Riverside County Flood Control and Water Conservation District in
23 regular session assembled on June 16, 2015 that:

24 1. A public hearing pertaining to the North Norco Channel, Stage 11 Project will be
25 held in accordance with Section 18 of the District Act on July 21, 2015 at 10:30 a.m., or as soon
26 as possible thereafter, at the meeting room of this Board, 1st Floor, County Administrative
27
28

1 Center, 4080 Lemon Street, Riverside, California, 92501 at which time all public comments shall
2 be heard.

3 2. The District shall cause a copy of this resolution and copies of the map and
4 Engineer's Statement to be posted at least 21 days before said hearing at the Norco Public
5 Library located at 3954 Old Hamner Road, Norco, California 92860.

6 3 The District shall cause a copy of this resolution and copies of the map and
7 Engineer's Statement to be posted at least 21 days before said hearing at the Riverside County
8 Flood Control and Water Conservation District located at 1995 Market Street, Riverside,
9 California 92501.


10 4. The District shall cause a copy of this resolution to be posted at least 21 days before
11 said hearing at the Riverside County Clerk and Recorder's Office, 2724 Gateway Drive,
12 Riverside, California 92507.

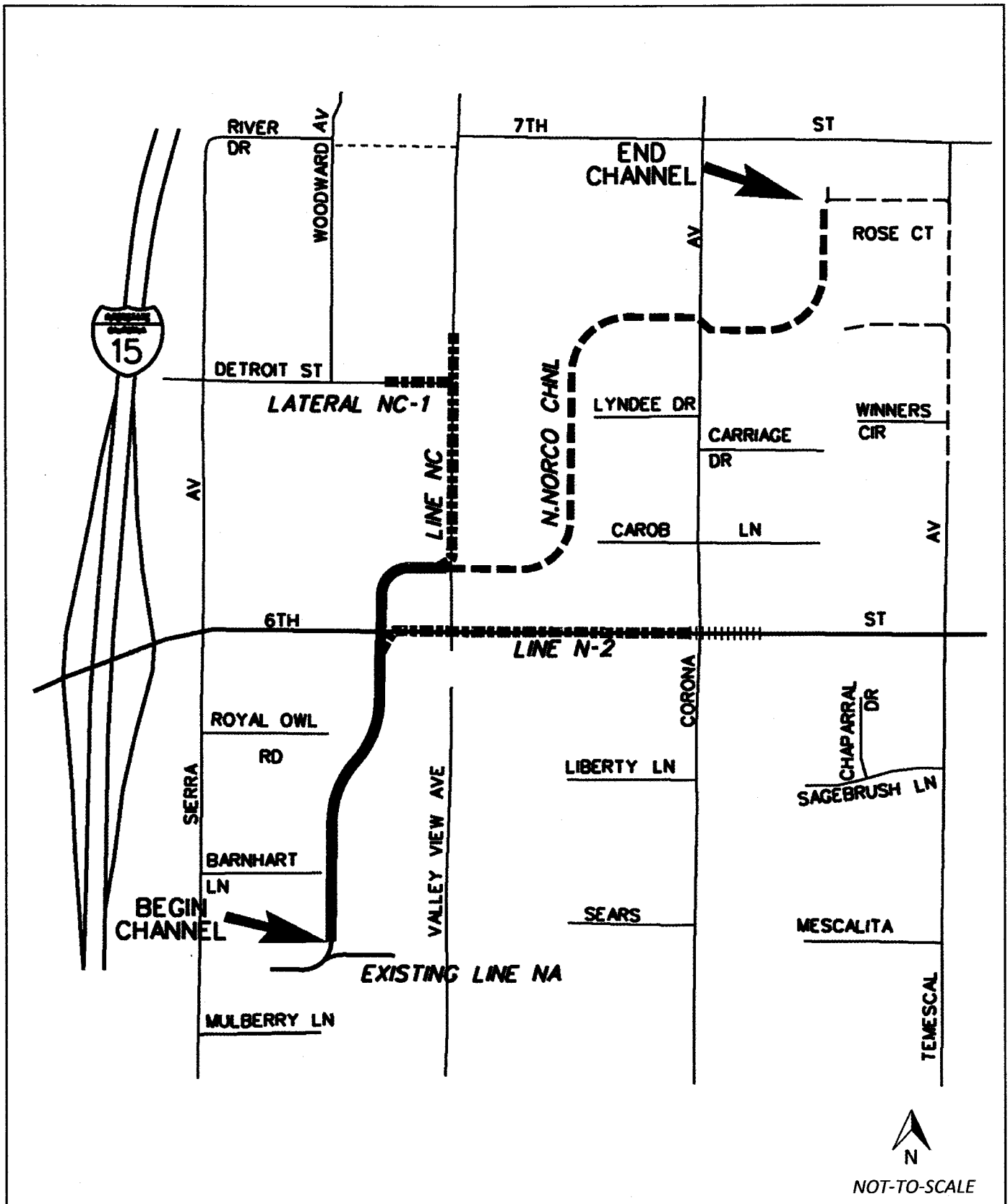
13 5. The Clerk of this Board is directed to cause a copy of this resolution to be published
14 twice, once at least 21 days before said hearing and once 7 days following the initial publication,
15 in a newspaper of general circulation in accordance with Section 18 of the District Act.

16 ROLL CALL:

17 Ayes: Jeffries, Tavaglione, Washington, Benoit and Ashley
18 Nays: None
19 Absent: None

20 The foregoing is certified to be a true copy of a resolution duly
21 adopted by said Board of Supervisors on the date therein set forth.

22
23 KECIA HARPER-IHEM, Clerk of said Board
24 By  Deputy



NOT-TO-SCALE



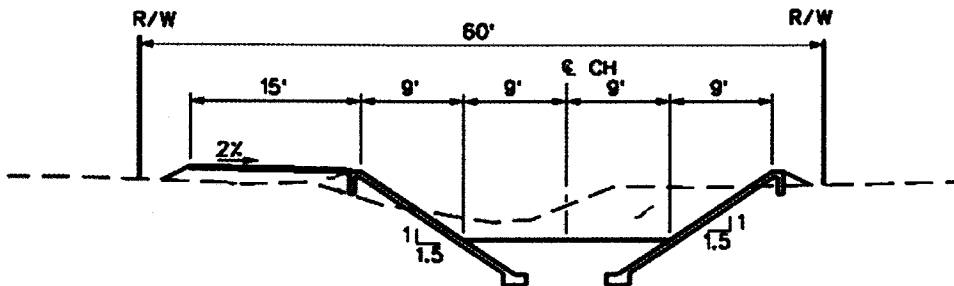
SECTION 18 MAP
 North Norco Channel, Stage 11
 PROJECT NUMBER: 2-8-00140-11-30-0000-000

June 2015

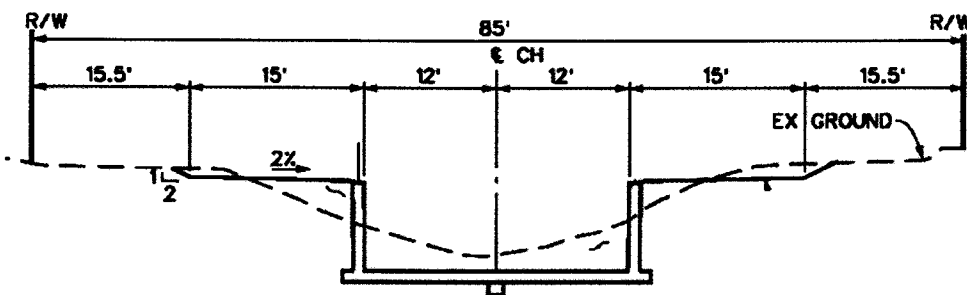
- LEGEND**
- SOFT-BOTTOM TRAP. CHNL
 - CONCRETE RECT. CHNL
 - STORM DRAIN CONCRETE BOX
 - STORM DRAIN CONCRETE PIPE

Image Source: RCFC Plans for North Norco Channel, Stage 11

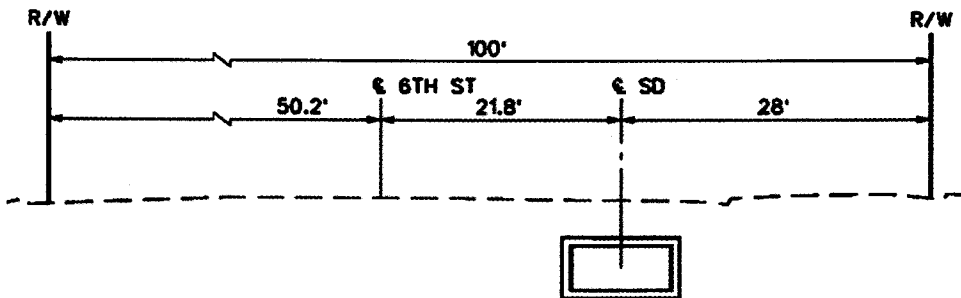
Typical Trapezoidal Channel Section



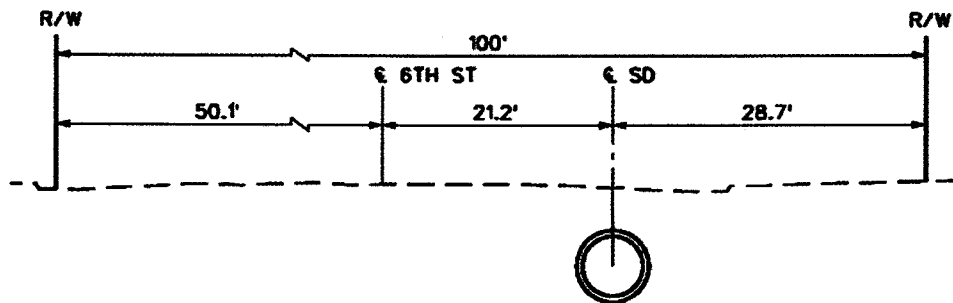
Typical Rectangular Channel Section



Typical Reinforced Concrete Box Section



Typical Reinforced Concrete Pipe Section



NOT-TO-SCALE



SECTION 18 CROSS SECTIONS

North Norco Channel, Stage 11

PROJECT NUMBER: 2-8-00140-11-30-0000-000

June 2015

Engineer's Statement

North Norco Channel, Stage 11	222-2-8-00140-11
North Norco Channel, Line N-2, Stage 1	222-2-8-00144-01
Norco MDP, Line NC, Stage 1	222-2-8-00078-01
Norco MDP, Lateral NC-1, Stage 1	222-2-8-00080-01

The proposed projects are located in the City of Norco, Riverside County, California. North Norco Channel Stage 11 is an ultimate storm drain system designed to collect runoff from an 817- acre watershed located north of the confluence with Line NA. When complete, North Norco Channel will provide 100-year flood protection.

The main line of proposed North Norco Channel consists of approximately 5,912 lineal feet of channel. Downstream of Valley View Avenue, approximately 2,384 lineal feet of reinforced concrete lined rectangular channel is proposed with 8 feet high walls and a base width of 24 feet. Upstream of Valley View Avenue, approximately 3,527 lineal feet of concrete lined revetment with earthen bottom is proposed and ranges in height from 7 to 6 feet, width of 18 feet and side slopes of 1.5 to 1.

North Norco Channel – Line N-2 Stage 1 is an ultimate storm drain system designed to collect runoff from a 45-acre watershed located along 6th Street from Valley View Avenue to Corona Avenue and convey it to the improved North Norco Channel. MDP Line N-2 Stage 1 consists of approximately 1,500 lineal feet of 9-foot wide by 4-foot high reinforced concrete box culvert, approximately 150 lineal feet of 7-foot wide by 4-foot high reinforced concrete box culvert and 170 feet of 48-inch reinforced concrete pipe. When complete, Line N-2 Stage 1 storm drain will provide 100-year flood protection.

Norco MDP Line NC Stage 1 is an ultimate storm drain system designed to collect runoff from a 147-acre watershed along Valley View Avenue and convey it to the improved North Norco Channel. The proposed Norco MDP Line NC Stage 1 consists of 985 lineal feet of 8-foot wide by 4-foot high reinforced concrete box and 255 lineal feet of 5-foot wide by 4-foot high reinforced concrete box. When complete and once the existing streets are improved with curb and gutter, Line NC Stage 1 storm drain will provide 100-year flood protection.

Norco MDP Lateral NC-1 Stage 1 is an ultimate storm drain system designed to collect runoff from a 46-acre watershed located along Detroit Avenue and convey it to the proposed Line NC. The proposed Norco MDP Lateral NC-1 Stage 1 consists of 265 lineal feet of a 6-foot wide by 3-foot high reinforced concrete box. When complete and once the existing streets are improved with curb and gutter, Lateral NC-1 Stage 1 storm drain will provide 100-year flood protection.

The cost of the combined projects is approximately \$7,690,000.



OFFICE OF
CLERK OF THE BOARD OF SUPERVISORS
1st FLOOR, COUNTY ADMINISTRATIVE CENTER
P.O. BOX 1147, 4080 LEMON STREET
RIVERSIDE, CA 92502-1147
PHONE: (951) 955-1060
FAX: (951) 955-1071

KECIA HARPER-IHEM
Clerk of the Board of Supervisors

KIMBERLY A. RECTOR
Assistant Clerk of the Board

June 24, 2015

RIVERSIDE COUNTY RECORD
ATTN: LEGALS
P.O. Box 3187
RIVERSIDE, CA 92519

FAX (951) 685-2961
E-MAIL: recordmde@aol.com

**RE: NOTICE OF PUBLIC HEARING: RESOLUTION NO. F2015-26 North Norco
Channel Stage 11**

To Whom It May Concern:

Attached is a copy for publication in your newspaper for **TWO (2) TIMES** on **TWO THURSDAYS: June 25 and July 2, 2015.**

We require your affidavit of publication immediately upon completion of the last publication.

Your invoice must be submitted to this office, **WITH TWO CLIPPINGS OF THE PUBLICATION.**

NOTE: PLEASE COMPOSE THIS PUBLICATION INTO A SINGLE COLUMN FORMAT.

Thank you in advance for your assistance and expertise.

Sincerely,

Cecilia Gil

Board Assistant to:
KECIA HARPER-IHEM, CLERK OF THE BOARD

Gil, Cecilia

From: Michael Evans <recordmde@aol.com>
Sent: Tuesday, June 23, 2015 11:08 AM
To: Gil, Cecilia
Subject: Re: FOR PUBLICATION: Resolution F2015-26 North Norco Channel Stage 11

I have received the notice with maps.
Thank much, Mike

-----Original Message-----

From: Gil, Cecilia <CCGIL@rcbos.org>
To: recordmde <recordmde@aol.com>
Sent: Tue, Jun 23, 2015 10:51 am
Subject: FOR PUBLICATION: Resolution F2015-26 North Norco Channel Stage 11

Hi Mike,

Since I already have this ready, here's a Notice of Public Hearing, for publication on June 25 and July 2, 2015. Please confirm. THANK YOU!

Also, would it be possible for you to send me a proof of publication? The department would like to have a copy of the Ad as soon as possible. Thanks!

Cecilia Gil
Board Assistant
Clerk of the Board
951-955-8464
MS# 1010

NOTICE OF PUBLIC HEARING BEFORE THE BOARD OF SUPERVISORS OF THE RIVERSIDE COUNTY FLOOD CONTROL AND WATER CONSERVATION DISTRICT

RESOLUTION NO. F2015-26

**SETTING A PUBLIC HEARING DATE FOR
NORTH NORCO CHANNEL, STAGE 11 PROJECT
IN ACCORDANCE WITH SECTION 18 OF THE
RIVERSIDE COUNTY FLOOD CONTROL AND
WATER CONSERVATION DISTRICT ACT**

WHEREAS, Act 6642 of the State Legislature, Section 18 of the Riverside County Flood Control and Water Conservation District Act ("District Act") requires that the Riverside County Flood Control and Water Conservation District ("District") give public notice and conduct a public hearing prior to undertaking construction of District facilities; and

WHEREAS, this Board of Supervisors ("Board") intends to undertake a project within the city of Norco designated as the North Norco Channel, Stage 11 Project ("Project"); and

WHEREAS, the Project is generally bounded to the south by Mulberry Lane, to the west by Sierra Avenue, to the north by Seventh Street, and to the east by Temescal Avenue; and

WHEREAS, the Project consists of the replacement of the existing interim earthen channel with a combination of soft-bottom concrete-lined trapezoidal/concrete rectangular open channels and construction of underground storm drains Line N-2, Line NC and Lateral NC-1 designed to provide 100-year flood protection; and

WHEREAS, reference is made to a Section 18 Map, dated June 2015 (Attachment "A"), bearing the name and showing the general location and typical cross sections (Attachment "B") of the Project which are also on file with the Clerk of the Board; and

WHEREAS, reference is made to the engineering cost estimate of the Project, entitled "Engineer's Statement" (Attachment "C") on file with the Clerk of the Board; and

WHEREAS, in accordance with the California Environmental Quality Act (CEQA), the District prepared an Initial Study which demonstrates that, with the incorporation of required mitigation, the Project will not have a significant physical impact on the environment and, therefore, a Mitigated Negative Declaration (MND) is proposed; and

WHEREAS, the Initial Study and MND (SCH No. 2015041069) were circulated for a 30-day public review period from April 21, 2015 through May 20, 2015 pursuant to CEQA; and

WHEREAS, on July 21, 2015, the date of the Section 18 Public Hearing, the Board will consider the MND under Resolution No. F2015-27; and

WHEREAS, the Section 18 map and the Engineer's Statement for the Project are posted on the District's website at <http://rcflood.org> under the CEQA/Section 18 tab and may be inspected at the District's office located at 1995 Market Street, Riverside, California 92501 or at Norco Public Library located at 3954 Old Hamner Road, Norco, California 92860; and

WHEREAS, pursuant to Section 18 of the District Act, prior to making a decision on the Project, this Board will consider all written and oral comments; and

WHEREAS, pursuant to Section 18 of the District Act, any person wishing to comment on the Project may do so in writing between the date of this notice and the public hearing, or may appear and be heard at the time and place noted below.

NOW, THEREFORE, BE IT RESOLVED, DETERMINED AND ORDERED by the Board of Supervisors of the Riverside County Flood Control and Water Conservation District in regular session assembled on June 16, 2015 that:

1. A public hearing pertaining to the North Norco Channel, Stage 11 Project will be held in accordance with Section 18 of the District Act on July 21, 2015 at 10:30 a.m., or as soon as possible thereafter, at the meeting room of this Board, 1st Floor, County Administrative Center, 4080 Lemon Street, Riverside, California, 92501 at which time all public comments shall be heard.

2. The District shall cause a copy of this resolution and copies of the map and Engineer's Statement to be posted at least 21 days before said hearing at the Norco Public Library located at 3954 Old Hamner Road, Norco, California 92860.

3. The District shall cause a copy of this resolution and copies of the map and Engineer's Statement to be posted at least 21 days before said hearing at the Riverside County Flood Control and Water Conservation District located at 1995 Market Street, Riverside, California 92501.

4. The District shall cause a copy of this resolution to be posted at least 21 days before said hearing at the Riverside County Clerk and Recorder's Office, 2724 Gateway Drive, Riverside, California 92507.

5. The Clerk of this Board is directed to cause a copy of this resolution to be published twice, once at least 21 days before said hearing and once 7 days following the initial publication, in a newspaper of general circulation in accordance with Section 18 of the District Act.

(INSERT ATTACHMENT A, B AND C)

ROLL CALL:

Ayes: Jeffries, Tavaglione, Washington, Benoit and Ashley
Nays: None
Absent: None

The foregoing is certified to be a true copy of a resolution duly adopted by said Board of Supervisors on June 16, 2015.

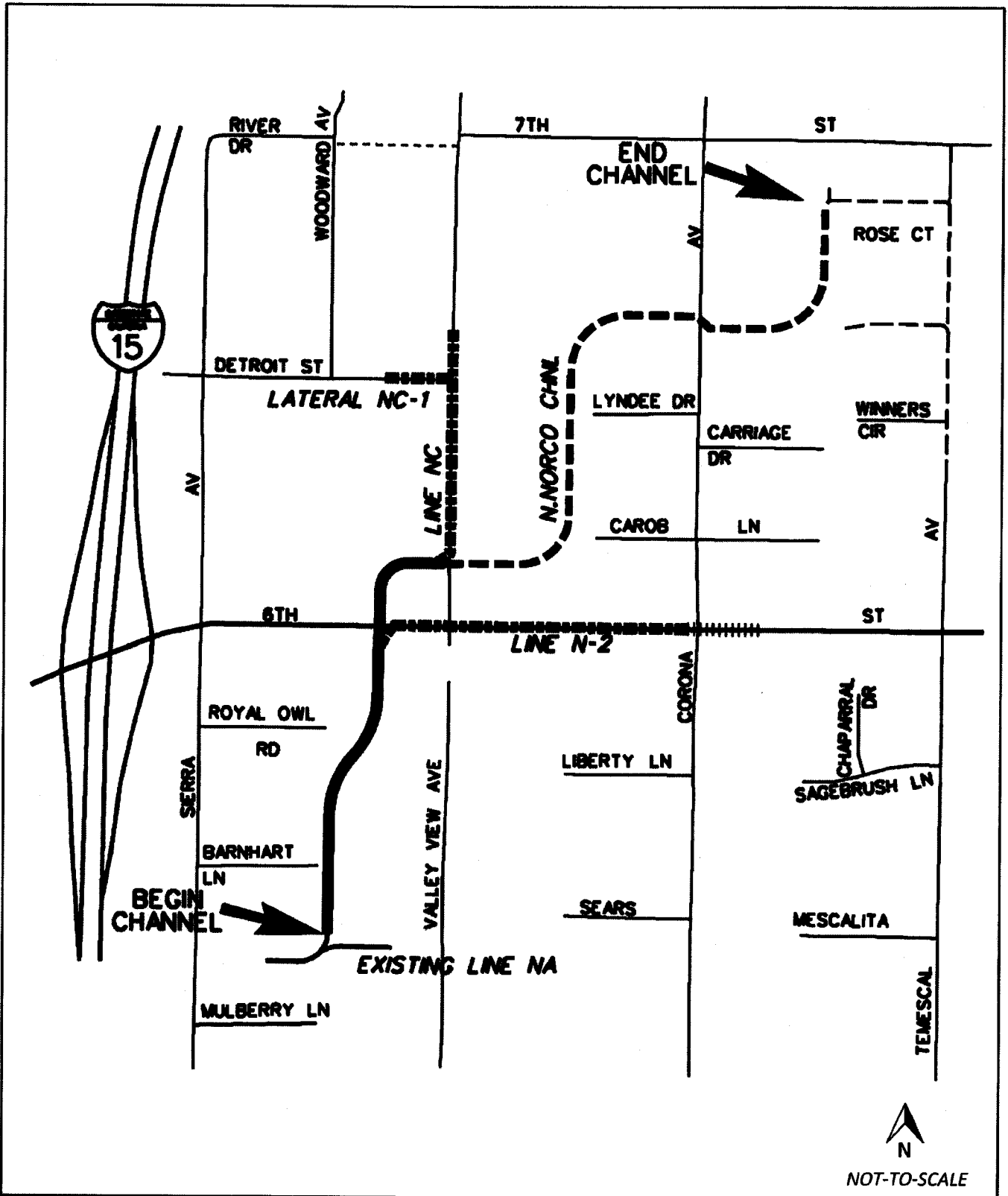
KECIA HARPER-IHEM, Clerk of said Board
By: Cecilia Gil, Board Assistant

Any person affected by the above matter(s) may submit written comments to the Clerk of the Board before the public hearing or may appear and be heard in support of or opposition to the project at the time of the hearing. If you challenge the above item(s) in court, you may be limited to raising only those issues you or someone else raised at the public hearing described in this notice, or in written correspondence, to the Board of Supervisors at, or prior to, the public hearing.

Please send all written correspondence to: Clerk of the Board, 4080 Lemon Street, 1st Floor, Post Office Box 1147, Riverside, CA 92502-1147

Dated: June 24, 2015

Kecia Harper-Ihem, Clerk of the Board
By: Cecilia Gil, Board Assistant



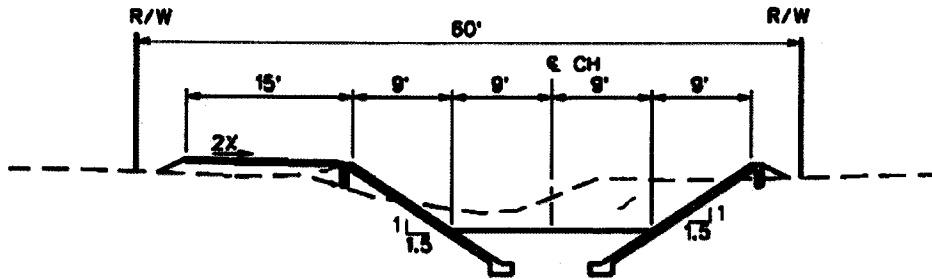
SECTION 18 MAP
 North Norco Channel, Stage 11
 PROJECT NUMBER: 2-8-00140-11-30-0000-000

June 2015

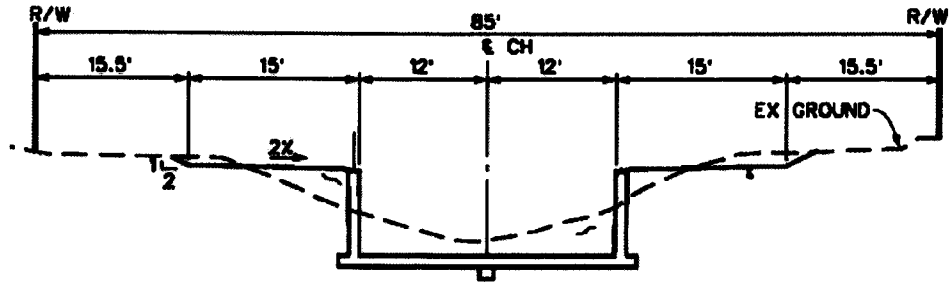
LEGEND

- SOFT-BOTTOM TRAP. CHNL
- CONCRETE RECT. CHNL
- STORM DRAIN CONCRETE BOX
- STORM DRAIN CONCRETE PIPE

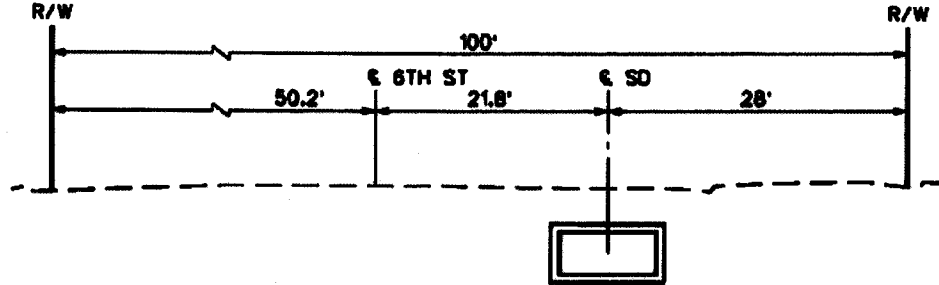
Typical Trapezoidal Channel Section



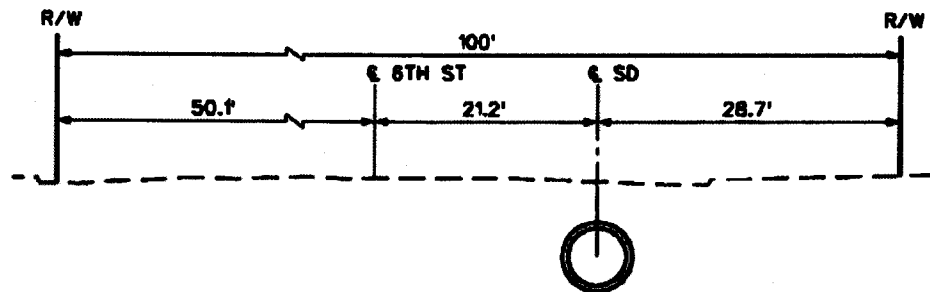
Typical Rectangular Channel Section



Typical Reinforced Concrete Box Section



Typical Reinforced Concrete Pipe Section



NOT-TO-SCALE



SECTION 18 CROSS SECTIONS

North Norco Channel, Stage 11

PROJECT NUMBER: 2-8-00140-11-30-0000-000

June 2015

Engineer's Statement

North Norco Channel, Stage 11	222-2-8-00140-11
North Norco Channel, Line N-2, Stage 1	222-2-8-00144-01
Norco MDP, Line NC, Stage 1	222-2-8-00078-01
Norco MDP, Lateral NC-1, Stage 1	222-2-8-00080-01

The proposed projects are located in the City of Norco, Riverside County, California. North Norco Channel Stage 11 is an ultimate storm drain system designed to collect runoff from an 817- acre watershed located north of the confluence with Line NA. When complete, North Norco Channel will provide 100-year flood protection.

The main line of proposed North Norco Channel consists of approximately 5,912 lineal feet of channel. Downstream of Valley View Avenue, approximately 2,384 lineal feet of reinforced concrete lined rectangular channel is proposed with 8 feet high walls and a base width of 24 feet. Upstream of Valley View Avenue, approximately 3,527 lineal feet of concrete lined revetment with earthen bottom is proposed and ranges in height from 7 to 6 feet, width of 18 feet and side slopes of 1.5 to 1.

North Norco Channel – Line N-2 Stage 1 is an ultimate storm drain system designed to collect runoff from a 45-acre watershed located along 6th Street from Valley View Avenue to Corona Avenue and convey it to the improved North Norco Channel. MDP Line N-2 Stage 1 consists of approximately 1,500 lineal feet of 9-foot wide by 4-foot high reinforced concrete box culvert, approximately 150 lineal feet of 7-foot wide by 4-foot high reinforced concrete box culvert and 170 feet of 48-inch reinforced concrete pipe. When complete, Line N-2 Stage 1 storm drain will provide 100-year flood protection.

Norco MDP Line NC Stage 1 is an ultimate storm drain system designed to collect runoff from a 147-acre watershed along Valley View Avenue and convey it to the improved North Norco Channel. The proposed Norco MDP Line NC Stage 1 consists of 985 lineal feet of 8-foot wide by 4-foot high reinforced concrete box and 255 lineal feet of 5-foot wide by 4-foot high reinforced concrete box. When complete and once the existing streets are improved with curb and gutter, Line NC Stage 1 storm drain will provide 100-year flood protection.

Norco MDP Lateral NC-1 Stage 1 is an ultimate storm drain system designed to collect runoff from a 46-acre watershed located along Detroit Avenue and convey it to the proposed Line NC. The proposed Norco MDP Lateral NC-1 Stage 1 consists of 265 lineal feet of a 6-foot wide by 3-foot high reinforced concrete box. When complete and once the existing streets are improved with curb and gutter, Lateral NC-1 Stage 1 storm drain will provide 100-year flood protection.

The cost of the combined projects is approximately \$7,690,000.



California Department of
Fish and Wildlife

Home (/) : [Conservation \(https://www.wildlife.ca.gov/Conservation\)](https://www.wildlife.ca.gov/Conservation) : [CEQA \(https://www.wildlife.ca.gov/Conservation/CEQA\)](#) : [Fees \(#\)](#)

[Login](#)

CEQA Environmental Document Filing Fees

CDFW imposes and collects a filing fee to defray the costs of managing and protecting California's vast fish and wildlife resources, including, but not limited to, consulting with other public agencies, reviewing environmental documents, recommending mitigation measures, and developing monitoring programs.

CEQA Document	Fees Effective	Fees Effective
	January 1, 2014	January 1, 2015
Negative Declaration (ND)	\$2,181.25	\$2,210.00
Mitigated Negative Declaration (MND)	\$2,181.25	\$2,210.00
Environmental Impact Report (EIR)	\$3,029.75	\$3,069.75
Environmental Document pursuant to a Certified Regulatory Program (CRP)*	\$1,030.25	\$1,043.75
County Clerk Processing Fee**	\$50.00	\$50.00

* CRPs include certain state agency regulatory programs as defined in section 21080.5 of the Public Resources Code and section 15251 of the CEQA Guidelines. Beginning July 1, 2013, CEQA/CRP Filing Fees will no longer apply to the filing of Notices of Decision or Determination for Forest Practice Rules and Timber Harvest Plans (Pub. Resources Code, § 4629.6, added by Stats. 2012, ch. 289, § 3).

** Additional county fees may apply. Please check with your county clerk's office for details.

Annual Fee Adjustments

CDFW is required to adjust the fees annually (Fish & G. Code, § 713). The annual fee adjustments are based on changes in the Implicit Price Deflator for State and Local Government Purchases of Goods and Services, as published by the U.S. Department of Commerce. Annual filing fee adjustments are posted on CDFW's website prior to November 1 of the year before they become effective.

Payment of Fees

The project proponent is responsible for payment of the filing fee (Fish & G. Code, § 711.4). Filing Fees are due at the time a Notice of Determination is filed with the county clerk's office (local lead agency), or with the State Clearinghouse (state lead agency). Fees due for Certified Regulatory Program (<https://www.wildlife.ca.gov/Conservation/CEQA/Procedures/Commission>) notices are due to CDFW directly and before the respective Notice of Decision is filed with the Secretary for Natural Resources.

For more information on filing fees and No Effect Determinations, please refer to California Code of Regulations, title 14, section 753.5 (<https://nrm.dfg.ca.gov/FileHandler.ashx?DocumentID=14965&inline=1>).

Exemptions and No Effect Determinations