

**SUBMITTAL TO THE FLOOD CONTROL AND  
WATER CONSERVATION DISTRICT BOARD OF SUPERVISORS  
COUNTY OF RIVERSIDE, STATE OF CALIFORNIA**

901B(c)



**FROM:** General Manager-Chief Engineer

**SUBMITTAL DATE:**  
October 6, 2015

**SUBJECT:** Public Hearing and Adopt Resolution No. F2015-06 for the San Jacinto Valley Master Drainage Plan, Project No. 4-0-00865, CEQA Responsible Agency Findings, District 3 [\$0]

**RECOMMENDED MOTION:** That the Board of Supervisors:

1. Find that pursuant to CEQA, the City of San Jacinto (City) is Lead Agency for the Project, and the District is a Responsible Agency;
2. Find that pursuant to CEQA, the City adequately addresses the impacts of the Project in their San Jacinto Valley Master Drainage Plan Final Programmatic Environmental Impact Report (EIR) (SCH #2009041007);

**BACKGROUND:**

Summary

See Page 2.

JMV:mcv  
P8\166919

*Mark A. Williams*  
for **WARREN D. WILLIAMS**  
General Manager-Chief Engineer

FINANCIAL DATA	Current Fiscal Year:	Next Fiscal Year:	Total Cost:	Ongoing Cost:	POLICY/CONSENT (per Exec. Office)
<b>COST</b>	\$ N/A	\$ N/A	\$ N/A	\$ N/A	Consent <input type="checkbox"/> Policy <input type="checkbox"/>
<b>NET DISTRICT COST</b>	\$ N/A	\$ N/A	\$ N/A	\$ N/A	

<b>SOURCE OF FUNDS:</b> N/A	<b>Budget Adjustment:</b> N/A
	<b>For Fiscal Year:</b> N/A

**C.E.O. RECOMMENDATION:**

**APPROVE**

BY: *Steven C. Horn*  
**Steven C. Horn**

**County Executive Office Signature**

**MINUTES OF THE FLOOD CONTROL AND WATER CONSERVATION DISTRICT**

On motion of Supervisor Washington, seconded by Supervisor Tavaglione and duly carried by unanimous vote, IT WAS ORDERED that the above matter is approved as recommended.

Ayes: Jeffries, Tavaglione, Washington, Benoit and Ashley  
Nays: None  
Absent: None  
Date: October 6, 2015  
xc: Flood, Recorder

Kecia Harper-Ihem  
Clerk of the Board  
By: *Kecia Harper-Ihem*  
Deputy

**Prev. Agn. Ref.:** 11-1 of 09/01/15

**District:** 3<sup>rd</sup>

**Agenda Number:**

**11-4**

FORM APPROVED COUNTY COUNSEL  
BY: *James E. Brown*  
DATE: 8/5/15

Departmental Concurrence

- A-30
- 4/5 Vote
- Positions Added
- Change Order

**SUBMITTAL TO THE FLOOD CONTROL AND WATER CONSERVATION DISTRICT  
BOARD OF SUPERVISORS, COUNTY OF RIVERSIDE, STATE OF CALIFORNIA**

**FORM 11:** Public Hearing and Adopt Resolution No. F2015-06 for the San Jacinto Valley Master Drainage Plan, Project No. 4-0-00865, CEQA Responsible Agency Findings, District 3 [\$0]

**DATE:** October 6, 2015

**PAGE:** Page 2 of 2

**RECOMMENDED MOTION:** (continued)

3. Adopt Resolution No. F2015-06, which considers the EIR certified by the City, makes Responsible Agency Findings, adopts the City's Mitigation Monitoring and Reporting Program, and prepares a Statement of Overriding Considerations pursuant to CEQA. The Resolution also rescinds the San Jacinto Area Master Drainage Plan and the Northwest Hemet Master Drainage Plan; approves the San Jacinto Valley Master Drainage Plan; and complies with Section 18 of the Riverside County Flood Control District Act;
4. Approve and authorize the District to proceed with the Project; and
5. Direct the Clerk of the Board to file the Notice of Determination with the County Clerk and also with the Governor's Office of Planning and Research within five days of project approval.

**BACKGROUND:**

**Summary (continued)**

The San Jacinto Valley Master Drainage Plan (Plan) encompasses portions of unincorporated Riverside County and portions of the Cities of San Jacinto and Hemet. The Plan is roughly bounded by the San Jacinto River to the north, Florida Avenue to the south, Meridian Street to the east, and Warren Road to the west. The Plan area includes the existing San Jacinto Master Drainage Plan (MDP) area, which was originally adopted in January 1982 and revised July 1990. The Plan also includes the Northwest Hemet MDP area, which was adopted in January 1985. Additionally, the Plan includes drainage facilities for areas located to the north and west of the San Jacinto and Northwest Hemet MDPs. If approved, the Plan will supersede the previously adopted San Jacinto MDP and Northwest Hemet MDP. A map of the project area is attached.

The City of San Jacinto, acting as Lead Agency pursuant to the California Environmental Quality Act (CEQA), approved the San Jacinto Valley Master Drainage Plan and certified a Final Programmatic Environmental Impact Report (EIR) dated October 2012, and determined that the Plan will have a significant effect on the environment. The District, acting as a Responsible Agency pursuant to CEQA, will consider and adopt the EIR, Findings and Mitigation Monitoring and Reporting Program prepared by the City of San Jacinto. The District prepared a Statement of Overriding Considerations for the potentially significant and unavoidable impacts.

**Impact on Residents and Businesses**

This project is funded by ad valorem property tax revenue and entails no new fees, taxes or bonded indebtedness.

**ATTACHMENTS:**

1. Resolution No. F2015-06
2. Map of the Project area
3. San Jacinto Valley MDP Report and Maps dated November 2012 (on CD) [Attachment "A"]
4. Final Programmatic EIR and related technical appendices for the SJV-MDP (on CD) [Attachment "C"]
5. City of San Jacinto Resolution No. 3454 (Certifying the EIR/Adopting Findings) (on CD) [Attachment "B"]
6. Mitigation Monitoring and Reporting Program (MMRP) (on CD) [Attachment "D"]
7. Notice of Determination
8. Authorization to Bill for Notice of Determination CDFW Filing Fees

BOARD OF SUPERVISORS

RIVERSIDE COUNTY FLOOD CONTROL  
AND WATER CONSERVATION DISTRICT

RESOLUTION NO. F2015-06

**CONSIDERING PRIOR FINAL ENVIRONMENTAL IMPACT REPORT, MAKING RESPONSIBLE AGENCY FINDINGS, ADOPTING A MITIGATION MONITORING PROGRAM, AND STATEMENT OF OVERRIDING CONSIDERATIONS PURSUANT TO THE CALIFORNIA ENVIRONMENTAL QUALITY ACT; RESCINDING THE SAN JACINTO AREA AND NORTHWEST HEMET MASTER DRAINAGE PLANS; APPROVING THE SAN JACINTO VALLEY MASTER DRAINAGE PLAN; AND COMPLYING WITH SECTION 18 OF THE RIVERSIDE COUNTY FLOOD CONTROL AND WATER CONSERVATION DISTRICT ACT**

WHEREAS, on September 1, 2015 the Board of Supervisors of the Riverside County Flood Control and Water Conservation District (hereinafter referred to as the "Board") adopted Resolution No. F2015-05, giving notice of its intent to approve the San Jacinto Valley Master Drainage Plan (hereinafter referred to as the "Project" or the "SJV-MDP") located within the Riverside County Flood Control and Water Conservation District's (hereinafter referred to as the "District") Zone 4 and encompassing portions of the cities of San Jacinto and Hemet and unincorporated Riverside County, and giving further notice that the Project would be considered at a public hearing on October 6, 2015; and

WHEREAS, the Project proposes a drainage system of open channels, underground storm drains, and detention basins, as well as incorporation of some existing facilities; and

WHEREAS, the Project is bounded generally by the San Jacinto River to the north, Florida Avenue to the south, Meridian Street to the east, and Warren Road to the west; and

WHEREAS, the Project supersedes the previously adopted San Jacinto Area Master Drainage Plan (1982) and the previously adopted Northwest Hemet Master Drainage Plan (1985) (hereinafter referred to as the "Existing Plans"); and

WHEREAS, the Project would rescind and replace the Existing Plans with the San Jacinto Valley Master Drainage Plan; and

FORM APPROVED COUNTY COUNSEL  
BY: ACS 8-5-15  
AARON C. GETTIS DATE

1           WHEREAS, the Project incorporates additional areas located to the north and west of the  
2 Existing Plans; and

3           WHEREAS, the SJV-MDP Report and maps are attached herein as "Attachment A"; and

4           WHEREAS, the Project is located within the Plan Area of the Western Riverside  
5 Multiple Species Habitat Conservation Plan ("WRMSHCP") and is subject to the requirements  
6 of the WRMSHCP; and  
7

8           WHEREAS, at the time of construction, all facilities within the SJV-MDP are subject to  
9 the Implementing Agreement for the Western Riverside County Multiple Species Habitat  
10 Conservation Plan/Natural Community Conservation Plan, in accordance with Riverside County  
11 Ordinance No. 810.2, or the City of San Jacinto Ordinance No. 05-18, or the City of Hemet  
12 Ordinance No. 1712, as applicable based on the facility location; and  
13

14           WHEREAS, pursuant to the California Environmental Quality Act ("CEQA"), the City of  
15 San Jacinto ("City") has assumed the role of Lead Agency and, with input from the District, has  
16 certified a Final Programmatic Environmental Impact Report ("EIR") for the Project (State  
17 Clearinghouse Number 2009041077), which is attached herein as Attachment "B"; and  
18

19           WHEREAS, the City as Lead Agency determined that the Project would have potentially  
20 significant and unavoidable impacts to agriculture, air quality, and population and housing, and  
21 potentially significant and unavoidable cumulative impacts to agriculture and population and  
22 housing; and

23           WHEREAS, on January 14, 2013, the City adopted Resolution No. 3454, which is  
24 attached hereto as Attachment "C", certifying the EIR, and adopting findings, mitigation  
25 measures and a statement of overriding considerations; and  
26

27           WHEREAS, the City filed a Notice of Determination for the Project on January 18, 2013;  
28 and

1 WHEREAS, the District has limited approval and implementing authority over the  
2 Project and, therefore, pursuant to Section 15096 of the State CEQA Guidelines serves only as a  
3 Responsible Agency for the Project; and

4 WHEREAS, pursuant to Section 15096 of the State CEQA Guidelines, the District,  
5 acting as a Responsible Agency, considered the environmental effects of the Project as evaluated  
6 in the prior EIR and determined the EIR to be adequate as certified by the City; and

7 WHEREAS, pursuant to Act 6642 of the State Legislature, Section 18 of the Riverside  
8 County Flood Control and Water Conservation District Act (hereinafter referred to as the  
9 "District Act"), requires that the District give public notice and conduct a public hearing prior to  
10 undertaking construction of District facilities; and

11 WHEREAS, notice of the public hearing was properly made by publication and posting  
12 as required by Section 18 of the District Act, and all persons desiring to be heard on the matter  
13 are given the opportunity to appear and present testimony, both oral and written; and

14 WHEREAS, all other legal prerequisites to the adoption of this Resolution have occurred.

15 NOW, THEREFORE, BE IT RESOLVED, DETERMINED, AND ORDERED by the  
16 Board of Supervisors of the Riverside County Flood Control and Water Conservation District  
17 assembled in regular session on, October 6, 2015, in the meeting room of the Board of  
18 Supervisors located on the 1<sup>st</sup> floor of the County Administrative Center, 4080 Lemon Street,  
19 Riverside, California, based upon the evidence and testimony presented on the matter, both  
20 written and oral, including the EIR as it relates to the Project, that:

21 **SECTION 1. CEQA Actions.**

- 22 (a) Consideration of the Prior EIR and Adoption of Findings Regarding CEQA  
23 Compliance.

24 As the decision-making body for the District, and in the District's limited role as a  
25

1 Responsible Agency under CEQA, the Board has received, reviewed, and  
2 considered the information contained in the EIR for the Project, any comment  
3 letters, and other related documents. The Project is within the scope of the EIR  
4 and the environmental effects of the Project have been adequately addressed in  
5 the EIR. Based on this review, the Board finds that, as to those potential  
6 environmental impacts within the District powers and authorities as Responsible  
7 Agency, that the EIR for the Project contains a complete, objective, and accurate  
8 reporting of those potential impacts as they relate to the Project under the  
9 authority of the District as the Responsible Agency. This determination reflects  
10 the independent judgment and analysis of the District and Board.  
11

12  
13 (b) Significant and Unavoidable Impacts.

14 The Board finds that the following potential environmental impacts associated  
15 with the Project may not be fully mitigated despite the inclusion of all available  
16 mitigation measures:

17 1. Agricultural Impacts:

18 a. Potential Impact: Conversion of Prime, Unique Farmland. The Project would  
19 impact Prime Farmland, Unique Farmland, or Farmland of Statewide  
20 Importance (collectively referred to as Important Farmland in the EIR).  
21 Construction and operation of the required infrastructure would result in  
22 permanent changes and direct and indirect losses of Important Farmland to  
23 non-agricultural use, resulting in a potential significant and unavoidable  
24 impact.  
25

26 i. Mitigation: There are no feasible mitigation measures or alternatives to  
27 reduce or eliminate the conversion of Important Farmland. This impact  
28

will remain potentially significant and unavoidable.

b. Potential Impact: Conflict with Zoning for Agricultural Use/Williamson Act Contract. The Project would conflict with existing zoning for agricultural use, or a Williamson Act contract. While the amount of direct impacts to land currently under existing Williamson Act contracts is limited, additional indirect impacts could occur, resulting in a potential significant and unavoidable impact.

i. Mitigation: There are no feasible mitigation measures or alternatives to reduce or eliminate the conflict with a Williamson Act contract. This impact will remain potentially significant and unavoidable.

c. Potential Impact: Conversion of Farmland to Non-Agricultural Use: The Project would involve other changes in the existing environment, which, due to their location or nature, could result in conversion of Farmland to non-agricultural use. The Project would result in direct conversion of farmland to non-agricultural uses. Further, the Project may contribute to future development of the area, also contributing to indirect future agricultural impacts. Therefore, a significant and unavoidable impact would potentially occur.

i. Mitigation: There are no feasible mitigation measures or alternatives to reduce or eliminate the conversion of farmland to non-agricultural use. This impact will remain potentially significant and unavoidable.

2. Air Quality

a. Potential Impact: Violation of Air Quality Standard – Short-Term Impacts.  
The Project's short-term impacts would violate an air quality standard or

1 contribute substantially to an existing or projected air quality violation. The  
2 Project's short-term construction emissions will exceed the South Coast Air  
3 Quality Management District ("SCAQMD") regional significance thresholds  
4 for NOx, PM-10, and PM-2.5. Short-term construction will also exceed  
5 applicable localized significance thresholds ("LST") for PM-10 and PM-2.5.  
6 Even with mitigation, this impact will remain potentially significant and  
7 unavoidable.  
8

9 i. Mitigation: Implementation of the following mitigation measures  
10 would reduce air quality impacts as they relate to a violation of air  
11 quality standards. However, even with the incorporation of the  
12 following mitigation, this impact will remain significant and  
13 unavoidable. There are no additional feasible mitigation measures or  
14 alternatives available to further reduce this potential impact.  
15

16 (1) MM Air 1: During construction, ozone precursor emissions  
17 from all vehicles and construction equipment shall be  
18 controlled by maintaining equipment engines in good  
19 condition and in proper tune per manufacturers'  
20 specifications to the satisfaction of the jurisdiction in which  
21 the construction is taking place, i.e., San Jacinto Public  
22 Works Department, Hemet Public Works Department,  
23 Riverside County Department of Building and Safety, or  
24 RCFCWCD. Equipment maintenance records and  
25 equipment design specification data sheets shall be kept on  
26 site during construction. Compliance with this measure  
27  
28



1  
2  
3  
4  
5  
6  
7  
8  
9  
10  
11  
12  
13  
14  
15  
16  
17  
18  
19  
20  
21  
22  
23  
24  
25  
26  
27  
28

shall be subject to periodic verification by the San Jacinto Public Works Department, Hemet Public Works Department, Riverside County Building and Safety Department, or RCFCWCD.

- (2) MM Air 2: Signs shall be posted stating that all vehicles are prohibited from idling in excess of five minutes, both on and off site.
- (3) MM Air 3: Electricity from power poles shall be used instead of temporary diesel- or gasoline-powered generators to reduce the associated emissions.
- (4) MM Air 4: To reduce construction vehicle (truck) and equipment idling while waiting to enter/exit the site, the contractor shall submit a traffic control plan that will describe in detail safe detours to prevent traffic congestion to the best of the Project's ability, and provide temporary traffic control measures. To reduce traffic congestion, and therefore NOx, the plan shall include, as necessary, appropriate, and practicable the following: dedicated turn lanes for movement of construction trucks and equipment on and off site, scheduling of construction activities that affect traffic flow on the arterial system to off-peak hour, rerouting of construction trucks away from congested streets or sensitive receptors, and/or signal synchronization to improve traffic flow.

1 b. Potential Impact: Sensitive Receptors – Short-Term Impacts. The Project's  
2 short-term impacts would expose sensitive receptors to substantial pollutant  
3 concentrations. The Project's short-term construction emissions will exceed  
4 the SCAQMD regional significance thresholds for NO<sub>x</sub>, PM-10, and PM-2.5.  
5 Short-term construction will also exceed applicable localized significance  
6 thresholds (LST) for PM-10 and PM-2.5. Even with the incorporation of the  
7 following mitigation, this impact will potentially remain significant and  
8 unavoidable.  
9

10 i. Mitigation: Implementation of mitigation measures would reduce air  
11 quality impacts as they relate to sensitive receptors. However, even  
12 with mitigation, this impact will remain significant and unavoidable.  
13 There are no additional feasible mitigation measures or alternatives  
14 available to further reduce this potential impact.  
15

16 (1) MM Air 1 through MM Air 4.

17 3. Population and Housing

18 a. Potential Impact: Induce Substantial Population Growth. The Project will not  
19 directly induce substantial population growth in the Project area because it  
20 does not include the construction of new homes or businesses. However, the  
21 Project may indirectly induce substantial population growth in the SJV-MDP  
22 boundaries by providing flood control infrastructure, sized to protect the  
23 Project area at full build out per the San Jacinto, Hemet, and Riverside County  
24 General Plans. Therefore, a significant and unavoidable impact would  
25 potentially occur.  
26

27 i. Mitigation: There are no feasible mitigation measures or alternative for  
28

the potential impact to population and housing. This impact will remain potentially significant and unavoidable.

4. Potential Cumulative Impacts

a. Potential Cumulative Impact: Indirect Loss of Agricultural Land. The Project will indirectly facilitate population growth and development which will ultimately replace existing agricultural land with other land uses. Therefore, the Project will indirectly contribute to a cumulative loss of agricultural land, resulting in a potential significant and unavoidable cumulative impact.

i. Mitigation: There are no feasible mitigation measures or alternatives to reduce or eliminate population growth nor reduce or eliminate the conversion of farmland to non-agricultural use. This impact will remain potentially cumulatively significant and unavoidable.

b. Potential Cumulative Impact: Induce Substantial Population Growth. The Project may indirectly induce substantial population growth in the SJV-MDP boundaries by providing flood control infrastructure, sized to protect the Project area at full build out per the San Jacinto, Hemet, and Riverside County General Plans. The impact is considered potentially cumulatively significant and unavoidable.

i. Mitigation: There are no feasible mitigation measures or alternatives for the potential impacts to population and housing. This impact will remain potentially cumulatively significant and unavoidable.

(c) Adoption of Mitigation Monitoring and Reporting Program.

The Board hereby approves and adopts the Mitigation Monitoring and Reporting Program as it relates to the Project which was prepared for the Project and

1 approved by the Lead Agency, which is as Attachment "D" and incorporated  
2 herein.

3 (d) CEQA Findings on Environmental Impacts.

4 In its limited role as a Responsible Agency under CEQA, the Board finds that  
5 there are no feasible alternatives to the Project which would avoid or substantially  
6 lessen this Project's potentially significant environmental impacts but still achieve  
7 most of the Project's objectives. The Board further finds that the mitigation  
8 measures imposed by the Lead Agency are sufficient to reduce all potentially  
9 significant impacts to a level of less than significant, except as described in the  
10 EIR and included in the Responsible Agency findings herein. As such, the Board  
11 concurs with the environmental findings adopted by the Lead Agency, which are  
12 attached hereto as Attachment "C," and, therefore, the Board adopts those  
13 findings as its own and incorporates them herein.  
14  
15

16 **SECTION 2. Statement of Overriding Considerations**

17 BE IT FURTHER RESOLVED by the Board that it has balanced the benefits of the  
18 Project against the potentially unavoidable adverse environmental effects thereof. The Board  
19 finds that the benefits of the Project outweigh the potential unavoidable effects described herein,  
20 and is supported by the environmental findings attached hereto as Attachment "C" and  
21 incorporated herein. Therefore, the Board finds the adverse environmental effects of the Project  
22 are "acceptable" in light of the following benefits:  
23

24 1. Facts Supporting Finding:

- 25 a. The Project will simplify and improve master drainage planning in the area by  
26 combining and connecting several smaller master drainage plans into one  
27 comprehensive master drainage plan.  
28

1  
2  
3  
4  
5  
6  
7  
8  
9  
10  
11  
12  
13  
14  
15  
16  
17  
18  
19  
20  
21  
22  
23  
24  
25  
26  
27  
28

- b. The Project area has experienced significant flooding in the past. As the area continues to urbanize, flood damages are expected to increase. A comprehensive master planned drainage system is needed to safely convey stormwater runoff throughout the area with the least interruption to public services. In conjunction with ultimate street improvements, the Project will provide 100-year flood protection to existing and planned development, including infrastructure and public roads, thereby providing numerous benefits to public health and safety.
- c. The Project will protect both existing and future development by guiding the appropriate size and approximate location of new drainage facilities.
- d. Public costs associated with recurring flood damages will be substantially reduced by the construction of drainage facilities included in the SJV-MDP.
- e. The Project will provide some groundwater recharge within the basins.
- f. The Project will minimize the amount of agricultural waste that could enter the San Jacinto River.
- g. The Project is the most feasible and least costly of the alternatives studied.
- h. The Project lends itself to staged construction as funds become available.

**SECTION 3. Approval of the Project**

NOW, THEREFORE, BE IT RESOLVED, DETERMINED AND ORDERED the Board hereby rescinds the San Jacinto Area Master Drainage Plan and the Northwest Hemet Master Drainage Plan; and in its limited role as a Responsible Agency, approves the San Jacinto Valley Master Drainage Plan Project as required under Section 15096 of the State CEQA Guidelines, and proceeds with the Project in accordance with Section 18 of the District Act.

**SECTION 4. Notice of Determination**

BE IT FURTHER RESOLVED, DETERMINED AND ORDERED that the Board hereby directs staff to file a Notice of Determination with the Riverside County Clerk and also with the Governor's Office of Planning and Research within five (5) working days of the approval of the Project.

**SECTION 5. Custodian of Records**

BE IT FURTHER RESOLVED, DETERMINED AND ORDERED that the documents and materials that constitute the record of proceedings on which these findings are based are located at the offices of the Clerk of the Board of Supervisors for the District at 4080 Lemon St., 1<sup>st</sup> Floor, Riverside, CA 92501 and the District Office, 1995 Market Street, Riverside, CA 92501.


**SECTION 6. Execution of Resolution**

BE IT FURTHER RESOLVED, DETERMINED AND ORDERED that the Clerk of the Board shall sign this Resolution to attest and certify to the passage and adoption thereof.

ROLL CALL:


Ayes: Jeffries, Tavaglione, Washington, Benoit and Ashley  
Nays: None  
Absent: None

The foregoing is certified to be a true copy of a resolution duly adopted by said Board of Supervisors on the date therein set forth.

KECIA HARPER-IHEM, Clerk of said Board  
By  Deputy

RESOLUTION F2015-06

SAN JACINTO VALLEY MASTER DRAINAGE PLAN BOUNDARIES



**Notice of Determination**

**To: Office of Planning and Research**  
For U.S. Mail:  
P.O. Box 3044  
Sacramento, CA 95812-3044

Street Address:  
1400 Tenth Street  
Sacramento, CA 95814

**From: Riverside County Flood Control**  
1995 Market Street  
Riverside, CA 92501  
Contact: Kris Flanigan  
Phone: 951.955.8581

**To: County Clerk** Original Negative Declaration/Notice of  
County of Riverside Determination was routed to County  
2724 Gateway Drive Clerks for posting on.  
Riverside, CA 92501  
Date 10/7/15 Initial Kb

**Lead Agency: City of San Jacinto**  
595 S. San Jacinto Avenue  
San Jacinto, CA 92583  
Contact: Habib Motlagh  
Phone: 951-943-6504

**SUBJECT:** Filing of Notice of Determination in compliance with Section 21152 of the Public Resources Code

**State Clearinghouse Number:** 2009041077

**Project Title:** San Jacinto Valley Master Drainage Plan (SJV-MDP)

**Project Location:** The Project is located in Riverside County and encompasses portions of unincorporated Riverside County and portions of the cities of San Jacinto and Hemet. The Plan is roughly bounded by the San Jacinto River to the north, Florida Avenue to the south, Meridian Street to the east, and Warren Road to the west. The Project can be found at latitude/longitude 33° 46' 44"/116° 59' 24" or within Township 5 South, Range 1 West San Bernardino Base and Meridian.

**Project Description:** The Project requires rescinding the 1982 San Jacinto Area Master Drainage Plan and the 1985 Northwest Hemet Master Drainage Plan. The Project would supersede these two previously adopted existing plans; and would incorporate additional areas located to the north and west of the existing plans. The Project consists of a conceptual drainage plan used to guide future construction drainage facilities comprised of open channels, underground storm drains and detention basins.

**Determination:** This is to advise that the **Riverside County Flood Control and Water Conservation District**, as **Responsible Agency**, approved the SJV-MDP on **October 6, 2015** and made the following determinations regarding the Project:

1. The City of San Jacinto (City) is Lead Agency on the Project.
2. An Environmental Impact Report was prepared for this project pursuant to the provisions of CEQA.
3. The District considered the City's EIR, pursuant to the provisions of CEQA.
4. The Project will have a significant effects on the environment.
5. Mitigation measures were made a condition of the approval of the project.
6. A mitigation reporting or monitoring plan was adopted for this project.
7. A statement of Overriding Considerations was adopted for this project.
8. Findings were made pursuant to the provisions of CEQA.

This is to certify that the final EIR with comments and responses and record of project approval is available to the General Public at: *The Office of the Clerk to the Board, County Administrative Center, 4080 Lemon Street, Riverside, CA 92501.*

Karupastan  
Signature (Public Agency)  
10/6/15  
Date

Board Assistant  
Title  
Date received for filing at OPR

Authority cited: Sections 21083 and 21087, Public Resources Code.  
Reference: Sections 21000-21174, Public Resources Code.



RIVERSIDE COUNTY CLERK-RECORDER

AUTHORIZATION TO BILL

TO BE FILLED OUT BY SUBMITTING AGENCY

DATE: 12/24/2014 BUSINESS UNIT/AGENCY: FLOOD CONTROL - FCARC

ACCOUNTING STRING:

ACCOUNT: 526410 FUND: 25140

DEPT ID: 947460 PROGRAM:

Please see attachment.

AMOUNT: \$50.00

REF: FINAL CEQA POSTING FOR SAN JACINTO VALLEY MASTER DRAINAGE PLAN 224-4-6-00865-00-00-0000-902 224/44101

THIS AUTHORIZES THE COUNTY CLERK & RECORDER TO ISSUE AN INVOICE FOR PAYMENT OF ALL DOCUMENTS INCLUDED.

NUMBER OF DOCUMENTS INCLUDED: 1

AUTHORIZED BY: DARRYLENN PRUDHOLME-BROCKINGTON

PRESENTED BY: JOAN VALLE EXT 58856 KRIS FLANIGAN EXT 58581

CONTACT: DARRYLENN PRUDHOLME-BROCKINGTON EXT 58357

TO BE FILLED OUT BY COUNTY CLERK

ACCEPTED BY:

DATE:

DOCUMENT NO(S)/INVOICE NO(S):

**COUNTY CLERK FEE SCHEDULE, continued...**

**Surety Fees**

Power of Attorney for Admitted Surety Insurer, One name.....	\$27.00
Power of Attorney for Admitted Surety Insurer, Each additional name.....	27.00
Financial Statement - Admitted Surety Insurer.....	3.50
Revocation of Power of Attorney.....	27.00

**County Clerk's Copy and Certification Fees**

Certifying a copy of any filed paper.....	1.75
Photocopy or System Page Copy, First Page.....	1.00
Photocopy or System Page Copy, Each Additional Page.....	0.10
Certificate of Proof of Authority of Surety to Act.....	3.50
Certification of Notary Signature, One Name.....	15.00
Certification of Notary Signature (additional requests, same notary).....	2.25
Certification of Translation.....	10.00
Requests via the Public Records Act, First Page.....	1.00
Requests via the Public Records Act, Each Additional Page.....	0.10

**Filing Fees**

Administration of Oath for Humane Officer.....	5.00
Fish & Game documentary handling fee.....	50.00
All papers for which a fee is not elsewhere provided.....	2.25
Environmental Impact Report .....	3,029.75
Negative Declaration .....	2,181.25
FBN Daily Report .....	100/month

**Other Fees**

Bank Returned Item Fee .....	32.00
------------------------------	-------

**NOTE:**

**No documents will be returned unless a stamped, self-addressed envelope is included.**

DISCLAIMER: The information contained herein was valid at the time of publication. The Assessor-County Clerk-Recorder reserves the right to modify, change or make improvements at any time, without notice, and assumes no liability for damages incurred directly or indirectly as a result of errors, omissions or discrepancies.

Please only pay the \$50 FBG Handing Fee.

The City of San Jacinto already paid the EIR Fee when they posted the Document in 2013.

For questions please contact Joan at 951-955-8856. Thank you!

**SUBMITTAL TO THE FLOOD CONTROL AND  
WATER CONSERVATION DISTRICT BOARD OF SUPERVISORS  
COUNTY OF RIVERSIDE, STATE OF CALIFORNIA**

901B



**FROM:** General Manager-Chief Engineer

**SUBMITTAL DATE:**  
September 1, 2015

**SUBJECT:** Adopt Resolution No. F2015-05 - Setting a Public Hearing Date for the San Jacinto Valley Master Drainage Plan; Project No. 4-0-00865; CEQA Applies; 3rd District [\$0]

**RECOMMENDED MOTION:** That the Board of Supervisors:

1. Adopt Resolution No. F2015-05 which sets October 6, 2015 as the date for a Public Hearing concerning the approval of the above referenced project in accordance with Section 18 of the District Act; and
2. Direct the Clerk of the Board to advertise and post said notice of public hearing to approve the project in accordance with Section 18 of the Riverside County Flood Control and Water Conservation District Act.

**BACKGROUND:**

**Summary**

Section 18 of the Riverside County Flood Control and Water Conservation District Act requires the Board to hold a Public Hearing for the purpose of considering all comments regarding proposed facilities before authorizing the construction of such facilities.

JMV:mcv  
P8\162756

*Mark A. Willis*  
for **WARREN D. WILLIAMS**  
General Manager-Chief Engineer

FINANCIAL DATA	Current Fiscal Year:	Next Fiscal Year:	Total Cost:	Ongoing Cost:	POLICY/CONSENT (per Exec. Office)
<b>COST</b>	\$ N/A	\$ N/A	\$ N/A	\$ N/A	Consent <input type="checkbox"/> Policy <input type="checkbox"/>
<b>NET DISTRICT COST</b>	\$ N/A	\$ N/A	\$ N/A	\$ N/A	

<b>SOURCE OF FUNDS:</b> N/A	<b>Budget Adjustment:</b> N/A
	<b>For Fiscal Year:</b> N/A

**C.E.O. RECOMMENDATION:**

APPROVE  
BY: *Steven C. Horn*  
Steven C. Horn

County Executive Office Signature

**MINUTES OF THE FLOOD CONTROL AND WATER CONSERVATION DISTRICT**

On motion of Supervisor Ashley, seconded by Supervisor Benoit and duly carried, IT WAS ORDERED that the above matter is approved as recommended, and is set for public hearing on Tuesday, October 6, 2015, at 10:30 a.m.

Ayes: Jeffries, Washington, Benoit and Ashley  
Nays: None  
Absent: Tavaglione  
Date: September 1, 2015  
xc: Flood

Kecia Harper-Ihem  
Clerk of the Board  
By: *Kecia Harper-Ihem*  
Deputy

Prev. Agn. Ref.:

District: 3<sup>rd</sup>

Agenda Number:

**11-1**

FORM APPROVED COUNTY COUNSEL  
BY: JAMES E. BROWN  
DATE: 8/5/15

Departmental Concurrence

- A-30
- 4/5 Vote
- Positions Added
- Change Order

**SUBMITTAL TO THE FLOOD CONTROL AND WATER CONSERVATION DISTRICT  
BOARD OF SUPERVISORS, COUNTY OF RIVERSIDE, STATE OF CALIFORNIA**

**FORM 11:** Adopt Resolution No. F2015-05 - Setting a Public Hearing Date for the San Jacinto Valley Master Drainage Plan; Project No. 4-0-00865; CEQA Responsible Agency; 3rd District [\$0]

**DATE:** September 1, 2015

**PAGE:** Page 2 of 2

**BACKGROUND:**

**Summary (continued)**

The San Jacinto Valley Master Drainage Plan (Plan) encompasses portions of unincorporated Riverside County and portions of the cities of San Jacinto and Hemet. The Plan is roughly bounded by the San Jacinto River to the north, Florida Avenue to the south, Meridian Street to the east, and Warren Road to the west. The Plan area includes the existing San Jacinto Master Drainage Plan (MDP) area, which was originally adopted in January 1982 and revised July 1990. The Plan also includes the Northwest Hemet MDP area, which was adopted in January 1985. Additionally, the Plan includes drainage facilities for areas located to the north and west of the San Jacinto and Northwest Hemet MDPs. If approved, the Plan will supersede the previously adopted San Jacinto MDP and Northwest Hemet MDP.

The City of San Jacinto, acting as Lead Agency pursuant to the California Environmental Quality Act (CEQA), has approved the Project and certified a Final Environmental Impact Report (EIR) dated October 2012, and has determined that the Project will have a significant effect on the environment. The EIR for the Plan will be considered separately by this Board at the hearing on October 6, 2015.

**Impact on Residents and Businesses**

This project is funded by ad valorem property tax revenue and entails no new fees, taxes or bonded indebtedness.

**ATTACHMENTS:**

1. Resolution No. F2015-05
2. Map of Project Area [Exhibit "A"]
3. Master Drainage Plan for the San Jacinto Valley [Exhibit "B"] (on CD)

P8\162756

1  
2 Board of Supervisors

Riverside County Flood Control  
and Water Conservation District

3 **RESOLUTION NO. F2015-05**  
4 **SETTING A PUBLIC HEARING DATE FOR**  
5 **SAN JACINTO VALLEY MASTER DRAINAGE PLAN**  
6 **IN ACCORDANCE WITH SECTION 18 OF THE**  
7 **RIVERSIDE COUNTY FLOOD CONTROL AND**  
8 **WATER CONSERVATION DISTRICT ACT**

9 WHEREAS, this Board intends to consider approval of the San Jacinto Valley Master  
10 Drainage Plan ("SJV-MDP") located within the District's Zone 4 and encompassing portions of  
11 the cities of San Jacinto and Hemet and unincorporated Riverside County; and

12 WHEREAS, the project area is included herein as Exhibit "A"; and

13 WHEREAS, the SJV-MDP is generally bounded by the San Jacinto River to the north,  
14 Florida Avenue to the south, Meridian Street to the east, and Warren Road to the west; and

15 WHEREAS, the SJV-MDP requires this Board to rescind the previously adopted San  
16 Jacinto Area Master Drainage Plan (adopted in 1982 and revised in 1990) and the previously  
17 adopted Northwest Hemet Master Drainage Plan (adopted in 1985) ("Existing Plans"); and

18 WHEREAS, the SJV-MDP supersedes the previously adopted Existing Plans; and

19 WHEREAS, the SJV-MDP incorporates additional areas located to the north and west of  
20 the Existing Plans; and

21 WHEREAS, the SJV-MDP consists of a conceptual drainage plan used to guide future  
22 construction of the SJV-MDP drainage facilities comprised of open channels, underground storm  
23 drains and detention basins; and

24 WHEREAS, reference is made to a report dated November 2012 entitled "Master  
25 Drainage Plan for San Jacinto Valley" ("SJV-MDP Report"), which is currently on file with the  
26 Clerk of this Board; and  
27  
28

FORM APPROVED COUNTY COUNSEL  
BY:  8-5-15  
DATE  
AARON C. GETTIS

1           WHEREAS, reference is made to the engineering estimate of the cost of the SJV-MDP  
2 facilities in the SJV-MDP Report; and

3           WHEREAS, reference is made to two Master Drainage Plan maps dated November 2012,  
4 bearing the name and showing the general location and general construction of the SJV-MDP  
5 facilities in the SJV-MDP Report; and

6           WHEREAS, the SJV-MDP Report, which includes the project maps, cost, and  
7 description of facilities is included herein as Exhibit "B" pursuant to Section 18; and

8           WHEREAS, the City of San Jacinto ("City"), acting as Lead Agency pursuant to the  
9 California Environmental Quality Act ("CEQA"), has approved the SJV-MDP and certified a  
10 Final Programmatic Environmental Impact Report ("EIR") dated October 2012, and has  
11 determined that the construction of the SJV-MDP facilities will have a significant effect on the  
12 environment; and

13           WHEREAS, the General Manager-Chief Engineer of the District has considered the EIR,  
14 as prepared by the City, and has determined that the EIR adequately addresses the impacts of  
15 construction and operation of the SJV-MDP facilities; and concurs that SJV-MDP will have a  
16 significant effect on the environment; and

17           WHEREAS, the EIR for the San Jacinto Valley Master Drainage Plan will be considered  
18 separately by this Board on October 6, 2015; and

19           WHEREAS, pursuant to Act 6642 of the State Legislature, Section 18 of the Riverside  
20 County Flood Control and Water Conservation District Act ("District Act"), requires that the  
21 District give public notice and conduct a public hearing prior to undertaking construction of  
22 District facilities; and

23           WHEREAS, a copy of this Resolution, the SJV-MDP Report and the two Master  
24 Drainage Plan maps dated November 2012, bearing the name and showing the general location  
25  
26  
27  
28

1 and general construction of the SJV-MDP facilities may be inspected at the City of San Jacinto  
2 located at 595 South San Jacinto Avenue, San Jacinto, California 92583; and

3 WHEREAS, a copy of this Resolution, the SJV-MDP Report and the two SJV-MDP  
4 maps are posted on the District's website at <http://rcflood.org> and may be inspected at the  
5 District's offices, located at 1995 Market Street, Riverside, California 92501; and  
6

7 WHEREAS, any written comments will be received at the District's office located at  
8 1995 Market Street, Riverside, California 92501; and may also be sent via email to Kris Flanigan  
9 at [kflaniga@rcflood.org](mailto:kflaniga@rcflood.org); and

10 WHEREAS, pursuant to Section 18 of the District Act, any person wishing to comment  
11 on the SJV-MDP may do so in writing between the date of this notice and the public hearing, or  
12 may appear and be heard at the time and place noted below; and  
13

14 WHEREAS, prior to making a decision on the SJV-MDP, this Board will consider all  
15 written and oral comments.

16 NOW, THEREFORE, BE IT RESOLVED, DETERMINED AND ORDERED by the  
17 Board of Supervisors of the Riverside County Flood Control and Water Conservation District in  
18 regular session assembled on September 1, 2015 that:  
19

20 1. A public hearing for the San Jacinto Valley Master Drainage Plan concerning  
21 Section 18 of the District Act will be held on October 6, 2015 at 10:30 a.m. at the meeting room  
22 of this Board, 1<sup>st</sup> Floor, County Administrative Center, 4080 Lemon Street, Riverside, California,  
23 at which time all public comments shall be heard.

24 2. The District shall post a copy of this Resolution, SJV-MDP Report and the  
25 two SJV-MDP maps at least 21 days before said hearing at the City of San Jacinto located at 595  
26 South San Jacinto Avenue, San Jacinto, California 92583.  
27  
28

1  
2  
3  
4  
5  
6  
7  
8  
9  
10  
11  
12  
13  
14  
15  
16  
17  
18  
19  
20  
21  
22  
23  
24  
25  
26  
27  
28

3. The District shall post copy of this resolution at least 21 days before said hearing at the Riverside County Clerk and Recorder's Office, 2724 Gateway Drive, Riverside, California 92507.

4. The Clerk of this Board is directed to cause a copy of this resolution to be published twice, once at least 21 days before said hearing, and once 7 days following the initial publication, in a newspaper of general circulation in accordance with Section 18 of the District Act.

ROLL CALL:

Ayes: Jeffries, Washington, Benoit and Ashley  
Nays: None  
Absent: Tavaglione

The foregoing is certified to be a true copy of a resolution duly adopted by said Board of Supervisors on the date therein set forth.



KECIA HARPER-IHEM, Clerk of said Board  
By   
Deputy



EXHIBIT "A" SAN JACINTO VALLEY MASTER DRAINAGE PLAN BOUNDARIES





OFFICE OF  
CLERK OF THE BOARD OF SUPERVISORS  
1st FLOOR, COUNTY ADMINISTRATIVE CENTER  
P.O. BOX 1147, 4080 LEMON STREET  
RIVERSIDE, CA 92502-1147  
PHONE: (951) 955-1060  
FAX: (951) 955-1071

KECIA HARPER-IHEM  
Clerk of the Board of Supervisors

KIMBERLY A. RECTOR  
Assistant Clerk of the Board

September 10, 2015

THE PRESS ENTERPRISE  
ATTN: LEGALS  
P.O. Box 792  
RIVERSIDE, CA 92501

FAX (951) 368-9018  
E-MAIL: [legals@pe.com](mailto:legals@pe.com)

**RE: NOTICE OF PUBLIC HEARING: RESOLUTION NO. F2015-05 SAN JACINTO VALLEY MASTER DRAINAGE PLAN**

To Whom It May Concern:

Attached is a copy for publication in your newspaper for **TWO (2) TIMES** on **TWO TUESDAYS: SEPTEMBER 15 and 22, 2015.**

We require your affidavit of publication immediately upon completion of the last publication.

Your invoice must be submitted to this office, **WITH TWO CLIPPINGS OF THE PUBLICATION.**

**NOTE: PLEASE COMPOSE THIS PUBLICATION INTO A SINGLE COLUMN FORMAT.**

Thank you in advance for your assistance and expertise.

Sincerely,

*Cecilia Gil*

Board Assistant to:  
KECIA HARPER-IHEM, CLERK OF THE BOARD

**Gil, Cecilia**

---

**From:** PEC Legals Master <legalsmaster@pe.com>  
**Sent:** Thursday, September 10, 2015 8:25 AM  
**To:** Gil, Cecilia  
**Subject:** Re: FOR PUBLICATION: Res. F2015-05 San Jacinto Valley MDP

Received for publication on Sept. 15 & 22. Proof with cost to follow.

Thank you.

Legal Advertising Phone: 1-800-880-0345 / Fax: 951-368-9018 / E-mail: [legals@pe.com](mailto:legals@pe.com)

**Please Note: Deadline is 10:30 AM, three (3) business days prior to the date you would like to publish. \*\*Additional days required for larger ad sizes\*\***

**\*\*Employees of The Press-Enterprise are not able to give legal advice of any kind\*\***

---

**The Press-Enterprise** PE.COM/UNIDOS

A Freedom News Group Company

---

**From:** Gil, Cecilia <[CCGIL@rcbos.org](mailto:CCGIL@rcbos.org)>  
**Sent:** Thursday, September 10, 2015 7:58 AM  
**To:** PEC Legals Master  
**Subject:** FOR PUBLICATION: Res. F2015-05 San Jacinto Valley MDP

Good morning! Attached is a Notice of Public Hearing, for publication on 2 Tuesdays: Sept. 15 and 22, 2015. Please confirm. THANK YOU!

*Cecilia Gil*  
Board Assistant  
Clerk of the Board  
951-955-8464  
MS# 1010

**NOTICE OF PUBLIC HEARING BEFORE THE BOARD OF SUPERVISORS OF THE RIVERSIDE COUNTY FLOOD CONTROL AND WATER CONSERVATION DISTRICT**

**RESOLUTION NO. F2015-05**

**SETTING A PUBLIC HEARING DATE FOR  
SAN JACINTO VALLEY MASTER DRAINAGE PLAN  
IN ACCORDANCE WITH SECTION 18 OF THE  
RIVERSIDE COUNTY FLOOD CONTROL AND  
WATER CONSERVATION DISTRICT ACT**

WHEREAS, this Board intends to consider approval of the San Jacinto Valley Master Drainage Plan ("SJV-MDP") located within the District's Zone 4 and encompassing portions of the cities of San Jacinto and Hemet and unincorporated Riverside County; and

WHEREAS, the project area is included herein as Exhibit "A"; and

WHEREAS, the SJV-MDP is generally bounded by the San Jacinto River to the north, Florida Avenue to the south, Meridian Street to the east, and Warren Road to the west; and

WHEREAS, the SJV-MDP requires this Board to rescind the previously adopted San Jacinto Area Master Drainage Plan (adopted in 1982 and revised in 1990) and the previously adopted Northwest Hemet Master Drainage Plan (adopted in 1985) ("Existing Plans"); and

WHEREAS, the SJV-MDP supersedes the previously adopted Existing Plans; and

WHEREAS, the SJV-MDP incorporates additional areas located to the north and west of the Existing Plans; and

WHEREAS, the SJV-MDP consists of a conceptual drainage plan used to guide future construction of the SJV-MDP drainage facilities comprised of open channels, underground storm drains and detention basins; and

WHEREAS, reference is made to a report dated November 2012 entitled "Master Drainage Plan for San Jacinto Valley" ("SJV-MDP Report"), which is currently on file with the Clerk of this Board; and

WHEREAS, reference is made to the engineering estimate of the cost of the SJV-MDP facilities in the SJV-MDP Report; and

WHEREAS, reference is made to two Master Drainage Plan maps dated November 2012, bearing the name and showing the general location and general construction of the SJV-MDP facilities in the SJV-MDP Report; and

WHEREAS, the SJV-MDP Report, which includes the project maps, cost, and description of facilities is included herein as Exhibit "B" pursuant to Section 18; and

WHEREAS, the City of San Jacinto ("City"), acting as Lead Agency pursuant to the California Environmental Quality Act ("CEQA"), has approved the SJV-MDP and certified a Final Programmatic Environmental Impact Report ("EIR") dated October 2012, and has determined that the construction of the SJV-MDP facilities will have a significant effect on the environment; and

WHEREAS, the General Manager-Chief Engineer of the District has considered the EIR, as prepared by the City, and has determined that the EIR adequately addresses the impacts of construction and operation of the SJV-MDP facilities; and concurs that SJV-MDP will have a significant effect on the environment; and

WHEREAS, the EIR for the San Jacinto Valley Master Drainage Plan will be considered separately by this Board on October 6, 2015; and

WHEREAS, pursuant to Act 6642 of the State Legislature, Section 18 of the Riverside County Flood Control and Water Conservation District Act ("District Act"), requires that the District give public notice and conduct a public hearing prior to undertaking construction of District facilities; and

WHEREAS, a copy of this Resolution, the SJV-MDP Report and the two Master Drainage Plan maps dated November 2012, bearing the name and showing the general location and general construction of the SJV-MDP facilities may be inspected at the City of San Jacinto located at 595 South San Jacinto Avenue, San Jacinto, California 92583; and

WHEREAS, a copy of this Resolution, the SJV-MDP Report and the two SJV-MDP maps are posted on the District's website at <http://rcflood.org> and may be inspected at the District's offices, located at 1995 Market Street, Riverside, California 92501; and

WHEREAS, any written comments will be received at the District's office located at 1995 Market Street, Riverside, California 92501; and may also be sent via email to Kris Flanigan at [kflaniga@rcflood.org](mailto:kflaniga@rcflood.org); and

WHEREAS, pursuant to Section 18 of the District Act, any person wishing to comment on the SJV-MDP may do so in writing between the date of this notice and the public hearing, or may appear and be heard at the time and place noted below; and

WHEREAS, prior to making a decision on the SJV-MDP, this Board will consider all written and oral comments.

NOW, THEREFORE, BE IT RESOLVED, DETERMINED AND ORDERED by the Board of Supervisors of the Riverside County Flood Control and Water Conservation District in regular session assembled on September 1, 2015 that:

1. A public hearing for the San Jacinto Valley Master Drainage Plan concerning Section 18 of the District Act will be held on **October 6, 2015 at 10:30 a.m.** at the meeting room of this Board, 1<sup>st</sup> Floor, County Administrative Center, 4080 Lemon Street, Riverside, California, at which time all public comments shall be heard.

2. The District shall post a copy of this Resolution, SJV-MDP Report and the two SJV-MDP maps at least 21 days before said hearing at the City of San Jacinto located at 595 South San Jacinto Avenue, San Jacinto, California 92583.

3. The District shall post copy of this resolution at least 21 days before said hearing at the Riverside County Clerk and Recorder's Office, 2724 Gateway Drive, Riverside, California 92507.

4. The Clerk of this Board is directed to cause a copy of this resolution to be published twice, once at least 21 days before said hearing, and once 7 days following the initial publication, in a newspaper of general circulation in accordance with Section 18 of the District Act.

**ROLL CALL:**

Ayes: Jeffries, Washington, Benoit and Ashley

Nays: None

Absent: Tavaglione

The foregoing is certified to be a true copy of a resolution duly adopted by said Board of Supervisors on September 1, 2015.

KECIA HARPER-IHEM, Clerk of said Board

By: Cecilia Gil, Board Assistant

Any person affected by the above matter(s) may submit written comments to the Clerk of the Board before the public hearing or may appear and be heard in support of or opposition to the project at the time of the hearing. If you challenge the above item(s) in court, you may be limited to raising only those issues you or someone else raised at the public hearing described in this notice, or in written correspondence, to the Board of Supervisors at, or prior to, the public hearing.

Please send all written correspondence to: Clerk of the Board, 4080 Lemon Street, 1st Floor, Post Office Box 1147, Riverside, CA 92502-1147

Dated: September 10, 2015

Kecia Harper-Ihem, Clerk of the Board

By: Cecilia Gil, Board Assistant