

**SUBMITTAL TO THE BOARD OF SUPERVISORS
COUNTY OF RIVERSIDE, STATE OF CALIFORNIA**

340 A



FROM: TLMA – Transportation Department

SUBMITTAL DATE:
April 11, 2016

SUBJECT: Resolution No. 2016-073, Authorizing the Submittal of a Functional Classification Change for Local Streets and Roads within its Jurisdiction to the State of California, Department of Transportation. All Districts; [\$0]

RECOMMENDED MOTION: That the Board of Supervisors:

1. Adopt Resolution No. 2016-073, Authorizing the submittal of a functional classification change for local streets and roads within its jurisdiction to the State of California, Department of Transportation as shown on the California Roads System (CRS) maps.

BACKGROUND:

Summary

The highway system of the United States consists of over 39 million miles of road. In terms of jurisdictional responsibility, about 21% is under State and Federal control and 79% is under local control of county and local governments. The functional classification of roadways defines the role each element of the roadway network plays in serving the needs of people, from long-distance travel to serving the needs of neighborhood travel.

Patricia Romo
Assistant Director of Transportation

FINANCIAL DATA	Current Fiscal Year:	Next Fiscal Year:	Total Cost:	Ongoing Cost:	POLICY/CONSENT (Per Exec. Office)
COST	\$ 0	\$ 0	\$ 0	\$ 0	Consent <input type="checkbox"/> Policy <input checked="" type="checkbox"/>
NET COUNTY COST	\$ 0	\$ 0	\$ 0	\$ 0	

SOURCE OF FUNDS: N/A **Budget Adjustment:** No
For Fiscal Year: 15/16

C.E.O. RECOMMENDATION:

APPROVE

BY:
Tina Grande

County Executive Office Signature

MINUTES OF THE BOARD OF SUPERVISORS

On motion of Supervisor Washington, seconded by Supervisor Ashley and duly carried, IT WAS ORDERED that the above matter is approved as recommended.

Ayes: Jeffries, Washington, Benoit and Ashley
Nays: None
Absent: Tavaglione
Date: April 26, 2016
xc: Transp.

Kecia Harper-Ihem
Clerk of the Board
BY:
Deputy

Prev. Agn. Ref.: 04/02/13, Item 3-11

District: All

Agenda Number:

3-35

FORM APPROVED COUNTY COUNSEL
DATE: 4/14/16
BY: GREGORY P. PRAMOS

Departmental Concurrence

A-30
 Positions Added
 4/5 Vote
 Change Order

BACKGROUND:

Summary (continued)

Functional classification is used by planners and engineers in defining roadway design elements such as speed, capacity and the relationship to existing and future land use. Roads that are included in the Federal Highway Administration Functional Classification inventory become eligible for the use of Federal funds, at such time they may be available.

The County of Riverside Transportation Department is responsible for providing updates of the roadway network functional classification on a regular basis to the California Department of Transportation (Caltrans), including functional classification designations occurring from new construction and changes in designation resulting from modifications, realignments, and local General Plan classification changes.

This functional classification designation is used by the Southern California Association of Governments (SCAG) in their regional travel demand model to identify and differentiate the different roadway types in the regional highway network. SCAG concurs with the changes as shown in Attachment A to Resolution No. 2016-073; and the concurrence letter is attached as Attachment B of the Resolution. The completed package, including the Board Resolution, will be submitted to Caltrans and the Federal Highway Administration (FHWA) for final approval.

Included in this request are existing roads that were recently built or widened, or were previously not shown as functionally classified. In addition, roads that are anticipated to be built within approximately five years are eligible and have been made part of this request to be included in the CRS.

On April 2, 2013 (Agenda Item 3-11), the Board of Supervisors adopted Resolution No. 2013-047, authorizing updates to several roadways in the County of Riverside (County). Resolution No. 2016-073 will authorize submittal of additional classification changes for local streets and roads Countywide, as listed in Attachment A to Resolution No. 2016-073.

Impact on Residents and Businesses

Approval of the requested updates will provide eligibility for federal funding for construction and maintenance of roadways within the County, thereby improving the quality of life.

SUPPLEMENTAL:

Additional Fiscal Information

N/A

ATTACHMENTS:

Resolution No. 2016-073 with Attachment A and B

2
3 RESOLUTION NO. 2016-073

4 AUTHORIZING THE SUBMITTAL OF A FUNCTIONAL CLASSIFICATION CHANGE
5 FOR LOCAL STREETS AND ROADS WITHIN ITS JURISDICTION
6 TO THE STATE OF CALIFORNIA, DEPARTMENT OF TRANSPORTATION
7

8 WHEREAS, local agencies are responsible for initiating requests for changes to the functional
9 classifications of streets and roads within their respective jurisdictions as they appear on the California
10 Road System (CRS) maps; and

11 WHEREAS, the County of Riverside (County) receives State and Federal road improvement and
12 maintenance funding based on street and road functional classification; and

13 WHEREAS the County of Riverside Transportation Department has identified the need to change
14 certain roadway classifications or add newly planned roadways as identified in Attachment A;

15 NOW, THEREFORE, BE IT RESOLVED, DETERMINED AND ORDERED by the Board of
16 Supervisors of the County of Riverside, in regular session assembled on April 26, 2016 in the
17 meeting room of the Board of Supervisors (Board), located on the 1st floor of the County Administrative
18 Center, 4080 Lemon Street, Riverside, California, that the Board hereby approves the submittal of the
19 Functional Classification Change for local streets and roads within its jurisdiction to the State of California,
20 Department of Transportation as recommended by the Director of the County of Riverside Transportation
21 and Land Management Agency.

22 SEE ATTACHMENTS A AND B HERETO AND MADE A PART HEREOF; and

23 BE IT FURTHER RESOLVED, that the forgoing resolution was properly adopted by the Board on
24 behalf of the County at a regular meeting of the Riverside County Board of Supervisors held on
25 April 26, 2016.

26 ROLL CALL:

27 Ayes: Jeffries, Washington, Benoit and Ashley
Nays: None
28 Absent: Tavaglione

The foregoing is certified to be a true copy of a resolution duly adopted by said Board of Supervisors on the date therein set forth.

KECIA HARPER-IHEM Clerk of said Board
By [Signature] Deputy

FORM APPROVED COUNTY COUNSEL
BY: [Signature] 4/13/16
MARSHA L. VICTOR DATE

ATTACHMENT A

Functional Classification Change Form

Functional Classification Change Request Form

Functional Classification Codes	
Interstate	1
Other Freeways or Expressways	2
Other Principal Arterial	3
Minor Arterial	4
Major Collector	5
Minor Collector	6
Local	7

Submitted by: County of Riverside

Date: 7/16/14

Click on any column heading for instructions.

CRS Map Number	Coordinate	CT District	County	Jurisdiction	Change/ New/ Delete	Road	From	To	(From) Class	(To) New Class	Length (mi)	Number of Through Lanes	AAADT
14V45	H6	8	RIV	County of Riverside	Change	Magnolia Avenue	425' East of Temescal Street	City limit	3	4	1.937	4	21,000
14V45	J4	8	RIV	County of Riverside	Change	McKinley Street	Sampson Avenue	Magnolia Avenue	3	4	0.203	4	24,000
15V41	K5	8	RIV	County of Riverside	Change	Van Buren Boulevard	West City limit	Dauchy Avenue	3	4	4.830	4	42,000
15V42	A5	8	RIV	County of Riverside	Change	Van Buren Boulevard	included in above						
15V41	J4	8	RIV	County of Riverside	Change	Van Buren Boulevard	Barton Road	I-215 NB Ramp	3	4	2.750	6	44,000
15V43	A4	8	RIV	County of Riverside	Change	Van Buren boulevard	included in above						
15V42	D6	8	RIV	County of Riverside	Change	Washington Street	Mariposa Road	Harley John Road	7	4	0.530	2	5,700
15V42	C8	8	RIV	County of Riverside	Change	Harley John Road	Mockingbird Canyon Road	Cajalco Road	7	4	1.894	2	4,900
15V42	D10	8	RIV	County of Riverside	Change	Cajalco Road	El Sobrante Road	I-215	5	4	6.938	2	22,000
15V43	A10	8	RIV	County of Riverside	Change	Cajalco Road	included in above						
15V52	D10	8	RIV	County of Riverside	Change	Cajalco Road	included in above						
15V43	D7	8	RIV	County of Riverside	Change	Harley Knox Boulevard	Harvill Avenue	I-215 NB Ramp	7	4	0.235	4	
15V43	D7	8	RIV	County of Riverside	Change	Harvill Avenue	Harley Knox Bl	I-215/Nuevo Rd	7	5	4.704	4	7,080
15V53	F1	8	RIV	County of Riverside	Change	Harvill Avenue	included in above						
15V54	B5	8	RIV	County of Riverside	Change	Nuevo Road	Dunlap Dr	Menifee Road	5	4	2.000	2	9,000
15V54	F5	8	RIV	County of Riverside	Change	Nuevo Road	Menifee Road	Montgomery Avenue	7	5	1.690	2	8,000
15V54	H4	8	RIV	County of Riverside	Change	Montgomery Avenue	Nuevo Road	Hansen Avenue	7	5	0.736	2	3,200
15V54	J4	8	RIV	County of Riverside	Change	Hansen Avenue	Montgomery Avenue	Ramona Expressway	7	5	2.205	2	3,500
15V44	J10	8	RIV	County of Riverside	Change	Hansen Avenue	included in above						
15V54	G8	8	RIV	County of Riverside	Delete	Briggs Road	Mapes Road	Gunther Road	5	-	1.000	2	
15V33	G2	8	RIV	County of Riverside	Change	Reche Vista Drive	800' N of Country Road	Reche Canyon Road	7	4	1.028	2	17,900
15V45	K9	8	RIV	County of Riverside	Change	Gilman Springs Road	SR 79	State Street	3	5	2.420	2	17,000
16V41	A9	8	RIV	County of Riverside	Change	Gilman Springs Road	included in above						

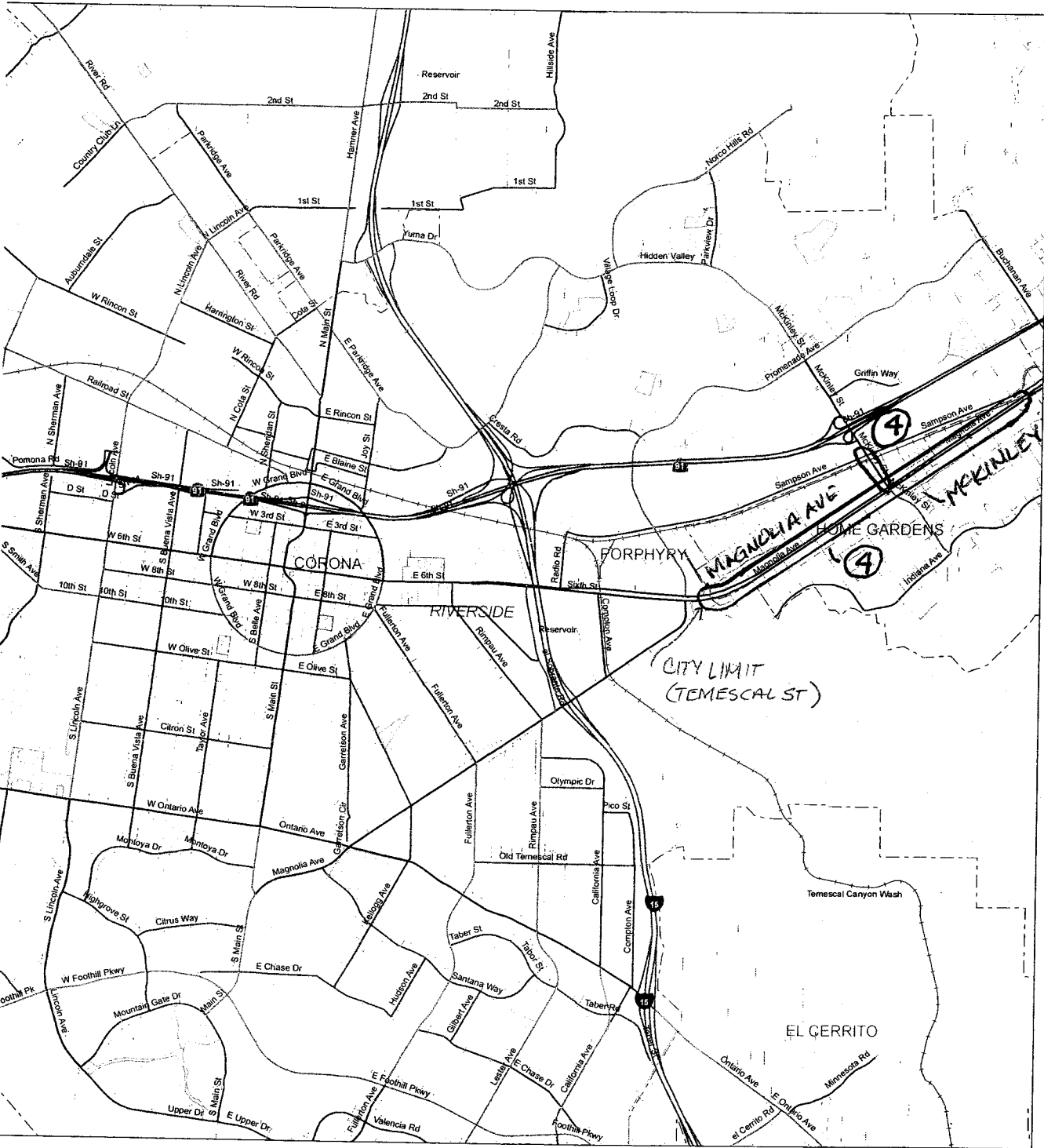
Parcel No.	County	RIV	Change	Project Name	Location	City	Area	Value	Count	Notes
16V51	B1	8	RIV	County of Riverside	Gilman Springs Road	included in above				
16V51	C2	8	RIV	County of Riverside	State Street	Gilman Springs Road	450' south to City limit	5	0.085	3
15W14	G7	8	RIV	County of Riverside	Domenigoni Parkway	Briggs Road	6,900' E/O SR 79	4	1.875	6
15W15	A7	8	RIV	County of Riverside	Domenigoni Parkway	6,900' E/O SR 79	SR 79	4	1.307	6
15W24	E9	8	RIV	County of Riverside	Clinton Keith Road	Menifee Road	City of Murrieta east limit	4	2.27	3
15W24	J7	8	RIV	County of Riverside	Leon Road (realigned)	Lantana Way	Clinton Keith Road	5	0.833	4
15W24	G6	8	RIV	County of Riverside	Briggs Road (realigned)	Pat Road	Leon Road	5	1.440	4
15W24	H8	8	RIV	County of Riverside	Max Gilliss Boulevard	Leon Road	SR 79	5	0.455	4
15W24	K7	8	RIV	County of Riverside	Pourroy Road	SR 79	Auld Road	5	1.700	4
15W24	J7	8	RIV	County of Riverside	Leon Road	Lantana Way	SR 79	-	0.587	2
15W24	G6	8	RIV	County of Riverside	Briggs Road (realigned)	Pat Road	Los Alamos Road	-	1.570	2
15W24	H7	8	RIV	County of Riverside	Baxter Road	Briggs Road	Leon Road	5	0.661	4
15W24	J7	8	RIV	County of Riverside	Jean Nicholas Road	Leon Road	SR 79	5	0.682	2
15W24	J9	8	RIV	County of Riverside	Tompson Road	SR 79	Pourroy Road	7	1.017	4
15W34	G4	8	RIV	County of Riverside	Murrieta Hot Springs Road	SR 79 (Winchester Road)	Pourroy Road	7	1.089	4
15W34	J4	8	RIV	County of Riverside	Pourroy Road	Murrieta Hot Springs Road	Auld Road	5	2.140	4
14V55	J4	8	RIV	County of Riverside	Weirck Road	Knabe Road	I-15 SB Ramp	4	0.950	4
14V55	J4	8	RIV	County of Riverside	Knabe Road	Weirck Road	Hunt Road	7	2.373	4
15V51	A5	8	RIV	County of Riverside	Knabe Road	included in above segment				
14V55	K7	8	RIV	County of Riverside	Trilogy Parkway	Hunt Road	Temescal Canyon Road	5	1.862	4
15V51	A5	8	RIV	County of Riverside	Trilogy Pkwy	included in above segment				
15V51	D9	8	RIV	County of Riverside	Campbell Ranch Road	Temescal Canyon Road	Indian Truck Trail	5	1.553	4
15W11	E1	8	RIV	County of Riverside	Campbell Ranch Road	included in above segment				
15W11	E1	8	RIV	County of Riverside	Indian Truck Trail	De Palma Road	Temescal Canyon Road	5	0.298	4
15W11	E1	8	RIV	County of Riverside	De Palma Road	Indian Truck Trail	Horsethief Canyon Road	4	1.671	5
16V43	A10	8	RIV	County of Riverside	Bonita Avenue	Apache Trail	Elim Street	5	3.000	2
16V42	K1	8	RIV	County of Riverside	Bonita Avenue	included in above				
16V43	C1	8	RIV	County of Riverside	Broadway Street	Main Street	Esperanza Avenue	5	0.915	2
16V43	E1	8	RIV	County of Riverside	Elim Street	Bonita Avenue	Esperanza Avenue	5	0.959	2
16V43	C2	8	RIV	County of Riverside	Esperanza Avenue	Broadway Street	Elim Street	5	1.719	2
16V32	H9	8	RIV	County of Riverside	Seminole Drive	Malki Road	Rushmore Avenue	5	6.458	2
16V33	A10	8	RIV	County of Riverside	Seminole Road	included in above (realigned as shown)				
16V32	K10	8	RIV	County of Riverside	MainStreet/Railroad Ave	Morongo Trail (Apache Trail)	I-10/Main St Interchange	7	2.020	2
16V33	A10	8	RIV	County of Riverside	MainStreet/Railroad Ave	included in above				
17V52	K9	8	RIV	County of Riverside	Washington Street	I-10	Hidden River Road	4	1.572	6
17W12	K1	8	RIV	County of Riverside	Washington Street	included in above				
17W	H7	8	RIV	County of Riverside	Pierce Street	76th Street	HarrisonStreet /77th St	5	0.500	2

17W	H7	8	RIV	County of Riverside	New	Harrison Street	76th Street	SR 86	-	4	3,750	2	3,500
17W34	F4	8	RIV	County of Riverside	Change	Polk Street	68th Street	74th Street	7	5	3,000	2	1,000
17W34	D6	8	RIV	County of Riverside	Change	70th Street	Tyler Street	Fillmore Street	7	5	2,000	2	600
17W34	G7	8	RIV	County of Riverside	Change	72nd Street	Harrison Street	Lopez Road	7	5	1,000	2	300
17W34	D9	8	RIV	County of Riverside	Change	74th Street	Polk Street	Pierce Street	7	5	2,110	2	300
17W35	C2	8	RIV	County of Riverside	New	Hammond Road	Lincoln Street	70th Street	-	5	3,800	2	7,200
20W24	K8	8	RIV	County of Riverside	Change	Lovekin Boulevard	City limit	1,345' south of City limit	3	5	0.257	2	1400

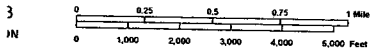
CRS Map Sheet Number	The five digit alphanumeric code that appears in the lower right-hand corner of the CRS map
Coordinate	The coordinate derived from the grid system on the CRS map. These are found along the edges of the map. This is a two or three digit entry with the first digit an alpha character (A-K) from the horizontal axis and the second digit (or second and third digits if 10) a numeric character (1-10) from the vertical axis.
CT District	The Caltrans District
County	County Abbreviation: Ala, Alp, Ama, But, Cal, Col, CC, DN, ED, Fre, Gle, Hum, Imp, Iny, Ker, Kin, Lak, Las, LA, Mad, Mrm, Mpa, Men, Mod, Mno, Mon, Nap, Nev, Ora, Pla, Plu, Riv, Sac, SBT, SBd, SD, SF, SJ, SLO, SM, SB, SCL, SCR, Sha, Sie, Sis, Sol, Son, Sta, Sut, Teh, Tri, Tul, Tuo, Ven, Yol, Yub
Jurisdiction	The full City or County name that has jurisdiction. (Upper & lower case).
Change	Enter "Change" to change the functional classification or the limits of an existing roadway segment.
New	Enter "New" to add a new roadway segment.
Delete	Enter "Delete" to delete an existing roadway segment.
Road	The street name
From	The beginning point of the record
To	The ending point of the record
(From) Class	The existing Functional Classification Code. The valid codes are as listed on the bottom of the form.
(To) New Class	The desired Functional Classification Code. The valid codes are as listed on the bottom of the form.
Length (mi)	Section Length Record to the nearest .001 mile if possible, or as close as is known.
Number of Through Lanes	The total number of through lanes in both directions Don't count turn lanes, auxiliary lanes or parking lanes
AADT	The Annual Average Daily Traffic (AADT). The Annual Average Daily Traffic (AADT) is required, however, a traffic count is not necessary. Please input the latest figure available or an engineer's estimate based on local knowledge.

B C D E F G H J K

SEE MAP 14V35



SEE MAP 15V41



SEE MAP 14V55

STATE OF CALIFORNIA
DEPARTMENT OF TRANSPORTATION
In Cooperation With The
FEDERAL HIGHWAY ADMINISTRATION
AND LOCAL AGENCIES

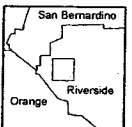


SIGN ROUTES

INTERSTATE
U.S.
STATE

FUNCTIONAL CLASSIFICATION SYSTEM

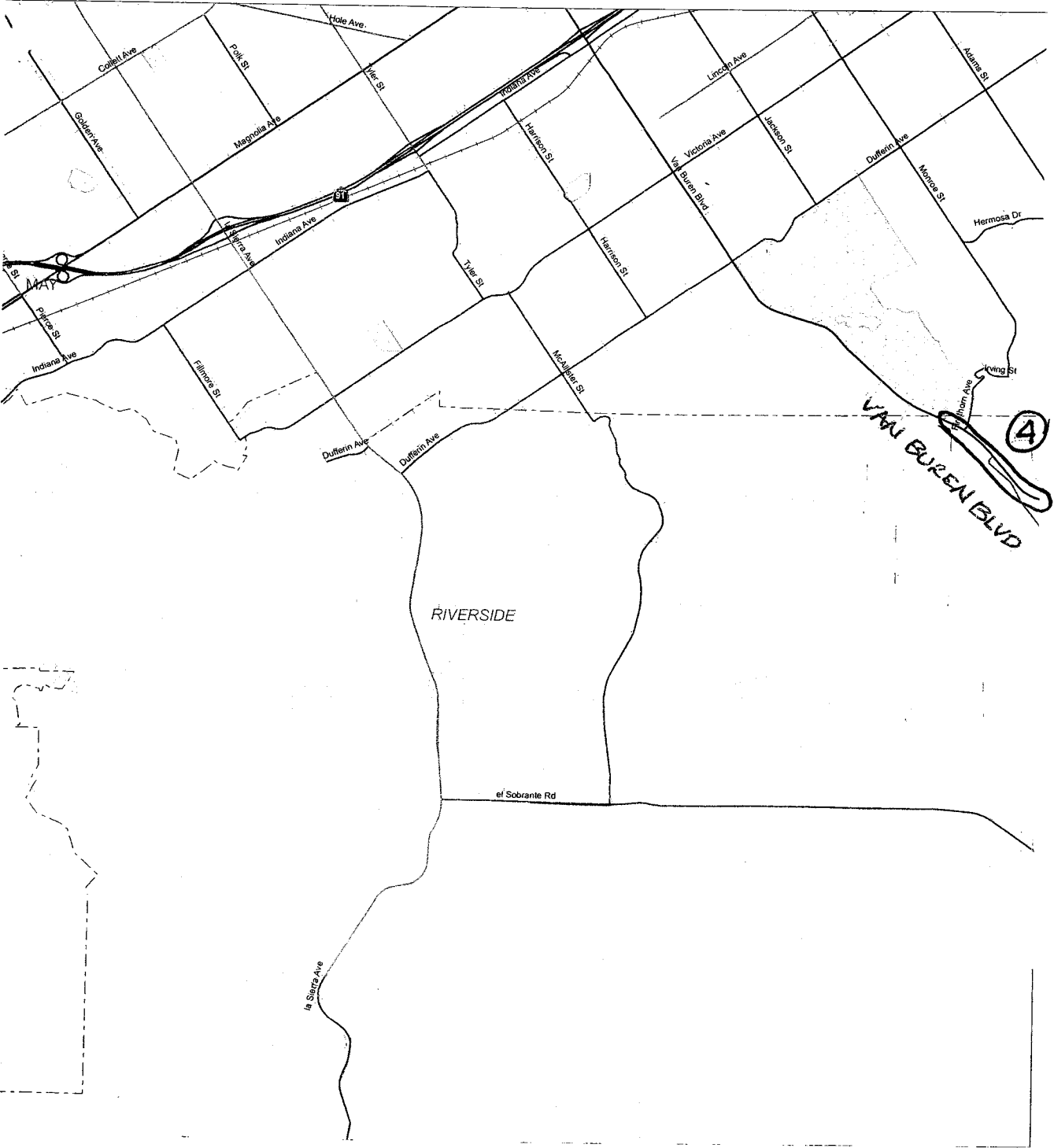
INTERSTATE	1	—————
OTHER FWY OR BDPWY	2	—————
OTHER PRINCIPAL ARTERIAL	3	—————
MINOR ARTERIAL	4	—————
MAJOR COLLECTOR	5	—————
MINOR COLLECTOR	6	—————
LOCAL	7	—————



MAP 14V45

B C D E F G H J K

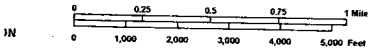
SEE MAP 15V31



SEE MAP 15V42

1
2
3
4
5
6
7
8
9
10

SEE MAP 15V51



STATE OF CALIFORNIA
DEPARTMENT OF TRANSPORTATION
In Cooperation With The
FEDERAL HIGHWAY ADMINISTRATION
AND LOCAL AGENCIES

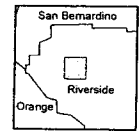


--- COUNTY BOUNDARY
- - - CITY BOUNDARY
= = = RAILROAD

SIGN ROUTES
 INTERSTATE
 U.S.
 STATE
 COUNTY

FUNCTIONAL CLASSIFICATION SYSTEM

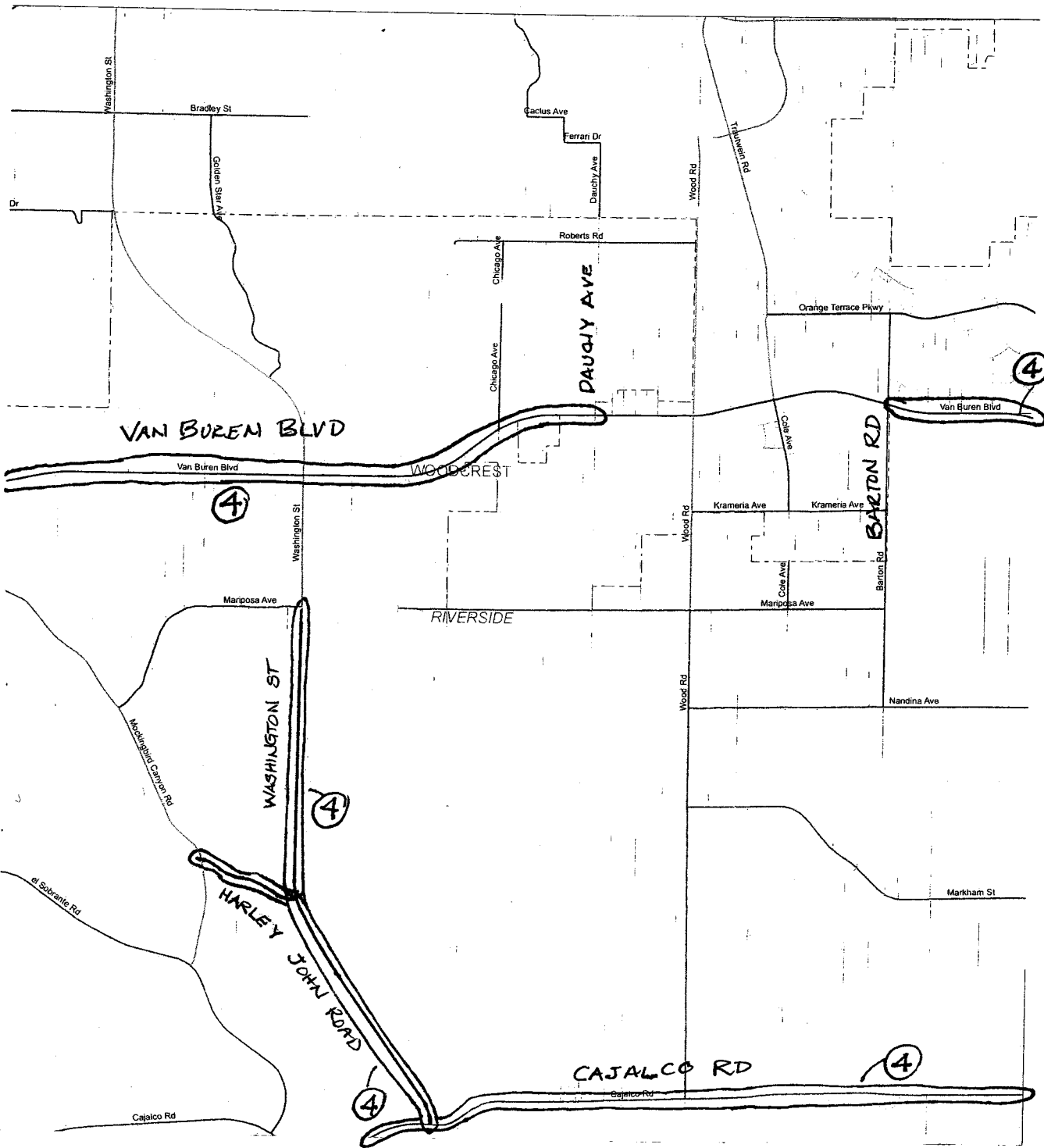
INTERSTATE	1	=====
OTHER FRY OR EXPWY	2	=====
OTHER PRINCIPAL ARTERIAL	3	=====
MINOR ARTERIAL	4	=====
MAJOR COLLECTOR	5	=====
MINOR COLLECTOR	6	=====
LOCAL	7	=====



MAP 15V41

B C D E F G H J K

SEE MAP 15V32



SEE MAP 15V43

SEE MAP 15V52



STATE OF CALIFORNIA
DEPARTMENT OF TRANSPORTATION
IN COOPERATION WITH THE
FEDERAL HIGHWAY ADMINISTRATION
AND LOCAL AGENCIES

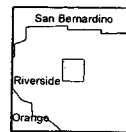


--- COUNTY BOUNDARY
- - - CITY BOUNDARY
- - - RAILROAD

SIGN ROUTES
 INTERSTATE
 U.S.
 STATE
 COUNTY

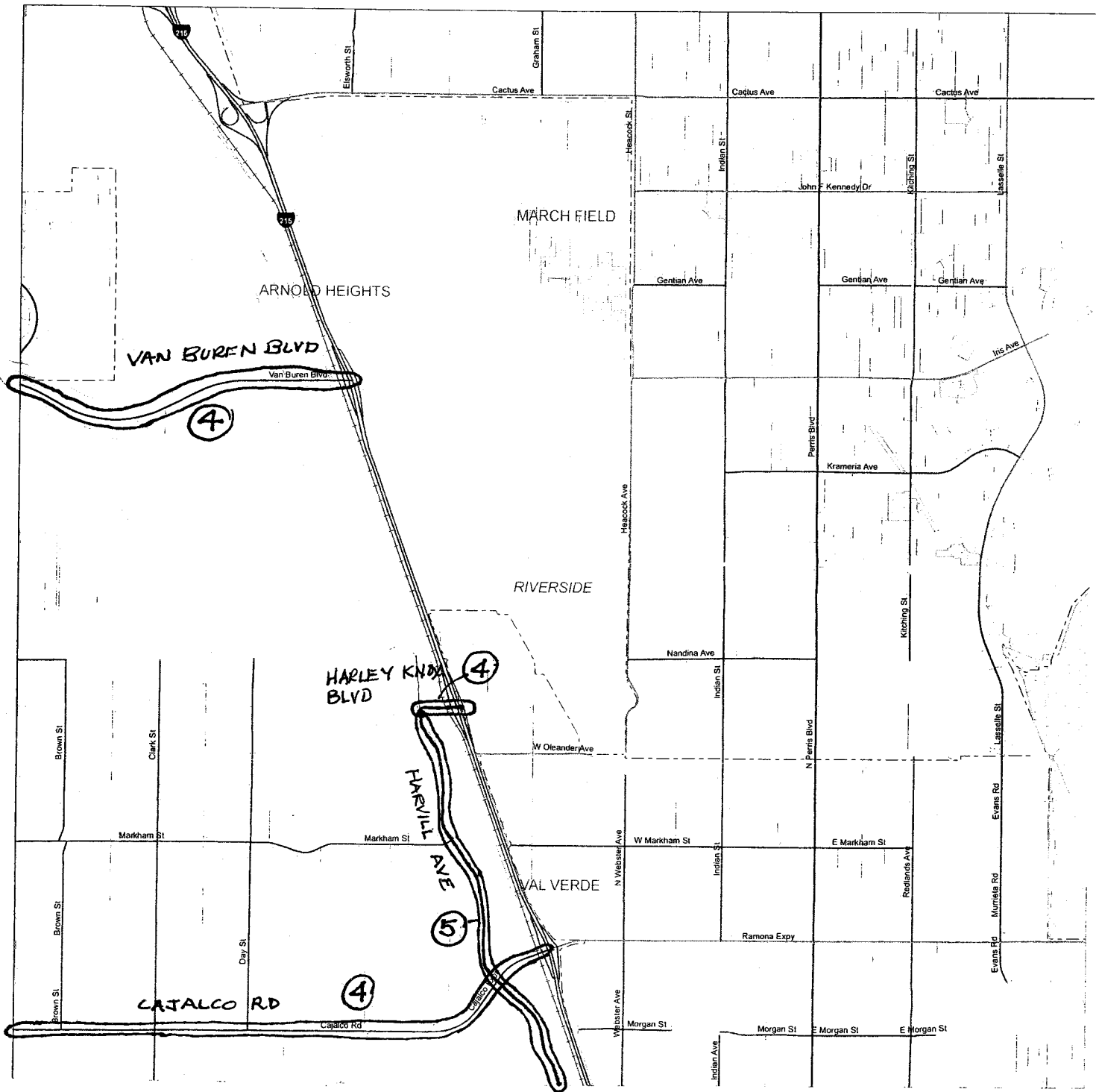
FUNCTIONAL CLASSIFICATION SYSTEM

INTERSTATE	1	—————
OTHER FWY OR EXPWY	2	—————
OTHER PRINCIPAL ARTERIAL	3	—————
MINOR ARTERIAL	4	—————
MAJOR COLLECTOR	5	—————
MINOR COLLECTOR	6	—————
LOCAL	7	—————



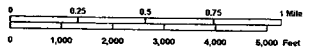
MAP 15V42

SEE MAP 15V43 ~~33~~



SEE MAP 15V44

Date 8/5/11
 HIGHWAY ADMINISTRATION
 [Signature]
 ERIC P. MAMMARI
 JON ADMINISTRATOR



STATE OF CALIFORNIA
 DEPARTMENT OF TRANSPORTATION
 In Cooperation With The
 FEDERAL HIGHWAY ADMINISTRATION
 AND LOCAL AGENCIES

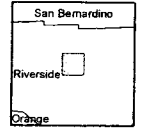


SEE MAP ~~15V44~~ 15V53

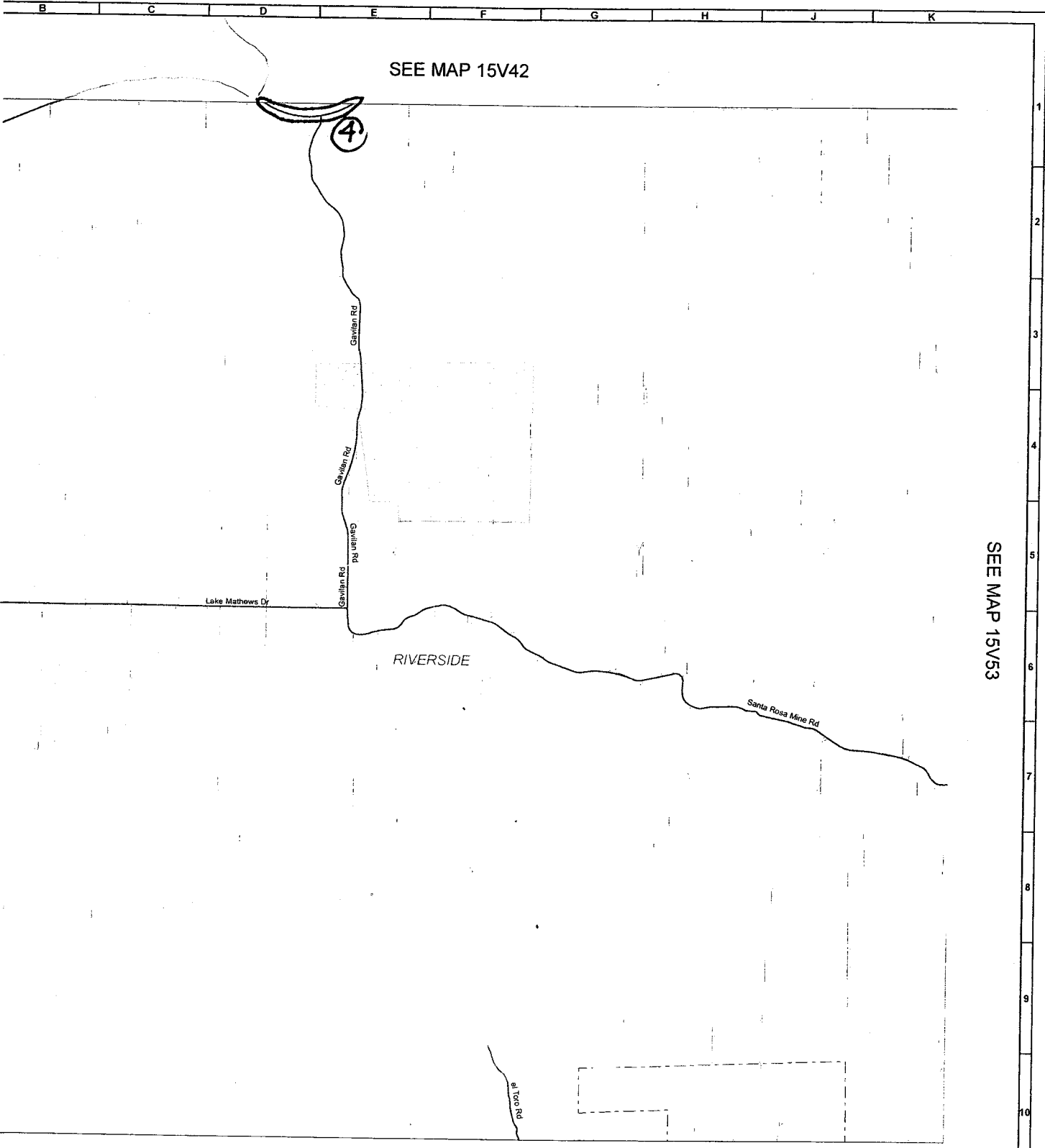
- SIGN ROUTES
- INTERSTATE
 - U.S.
 - STATE
 - COUNTY

FUNCTIONAL CLASSIFICATION SYSTEM

INTERSTATE	1	
OTHER FWY OR EXPWY	2	
OTHER PRINCIPAL ARTERIAL	3	
MINOR ARTERIAL	4	
MAJOR COLLECTOR	5	
MINOR COLLECTOR	6	
LOCAL	7	



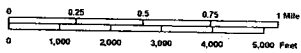
MAP 15V43



SEE MAP 15V42

SEE MAP 15V53

SEE MAP 15W12



STATE OF CALIFORNIA
 DEPARTMENT OF TRANSPORTATION
 IN COOPERATION WITH THE
 FEDERAL HIGHWAY ADMINISTRATION
 AND LOCAL AGENCIES

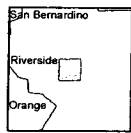


--- COUNTY BOUNDARY
 - - - CITY BOUNDARY
 = RAILROAD

SIGN ROUTES
 INTERSTATE
 U.S.
 STATE
 COUNTY

FUNCTIONAL CLASSIFICATION SYSTEM

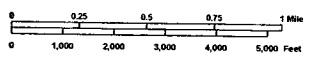
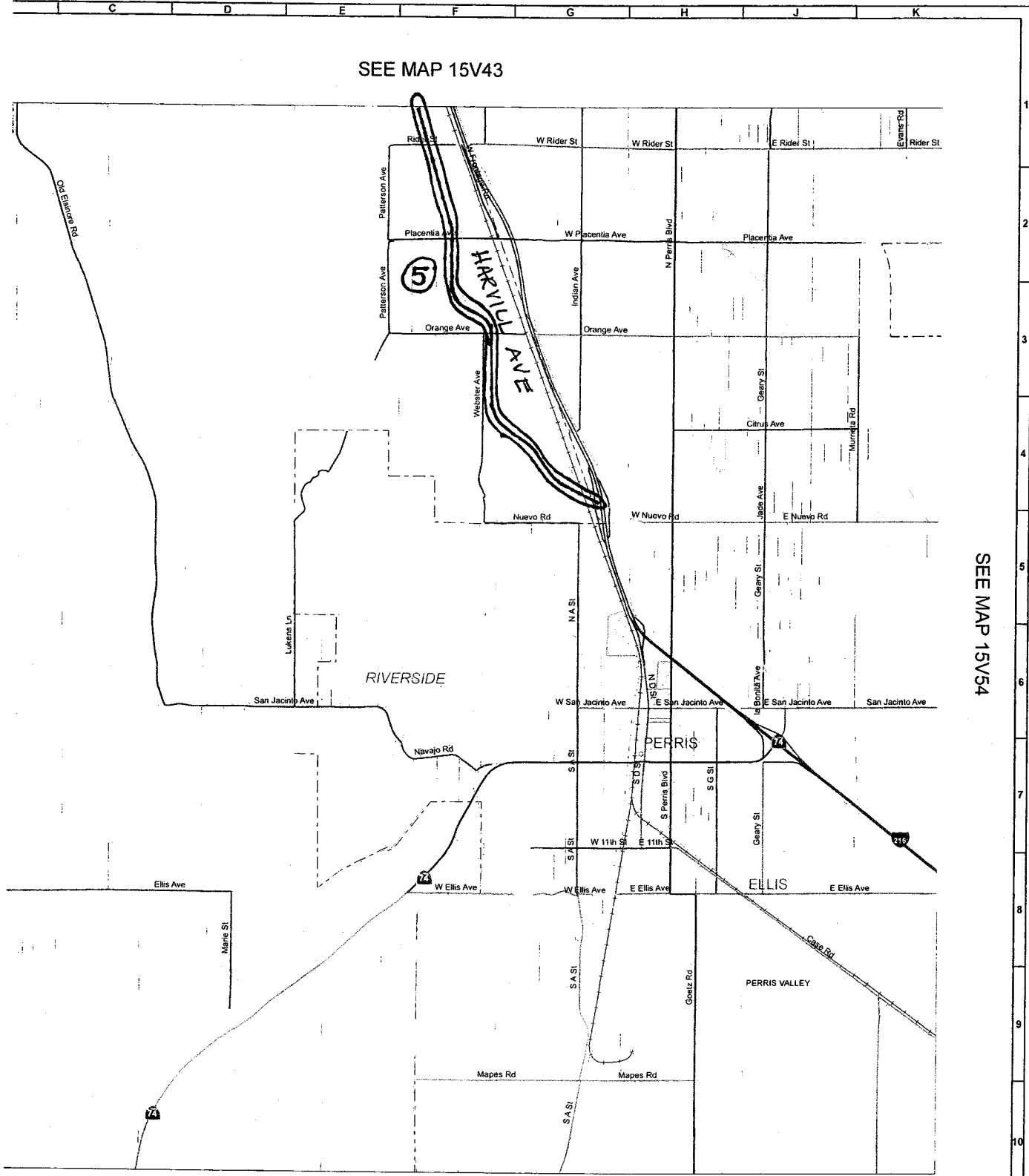
INTERSTATE	1	=====
OTHER FWY OR EXPWY	2	=====
OTHER PRINCIPAL ARTERIAL	3	=====
MINOR ARTERIAL	4	=====
MAJOR COLLECTOR	5	=====
MINOR COLLECTOR	6	=====
LOCAL	7	=====



MAP 15V52

SEE MAP 15V43

SEE MAP 15V54



SEE MAP 15W13

STATE OF CALIFORNIA
 DEPARTMENT OF TRANSPORTATION
 In Cooperation With The
 FEDERAL HIGHWAY ADMINISTRATION
 AND LOCAL AGENCIES

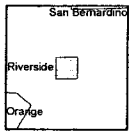


--- COUNTY BOUNDARY
 - - - CITY BOUNDARY
 - - - RAILROAD

SIGN ROUTES
 Interstate (Shield)
 U.S. (Shield)
 State (Shield)
 County (Shield)

FUNCTIONAL CLASSIFICATION SYSTEM

INTERSTATE	1	—————
OTHER FWY OR EXPWY	2	—————
OTHER PRINCIPAL ARTERIAL	3	—————
MINOR ARTERIAL	4	—————
MAJOR COLLECTOR	5	—————
MINOR COLLECTOR	6	—————
LOCAL	7	—————



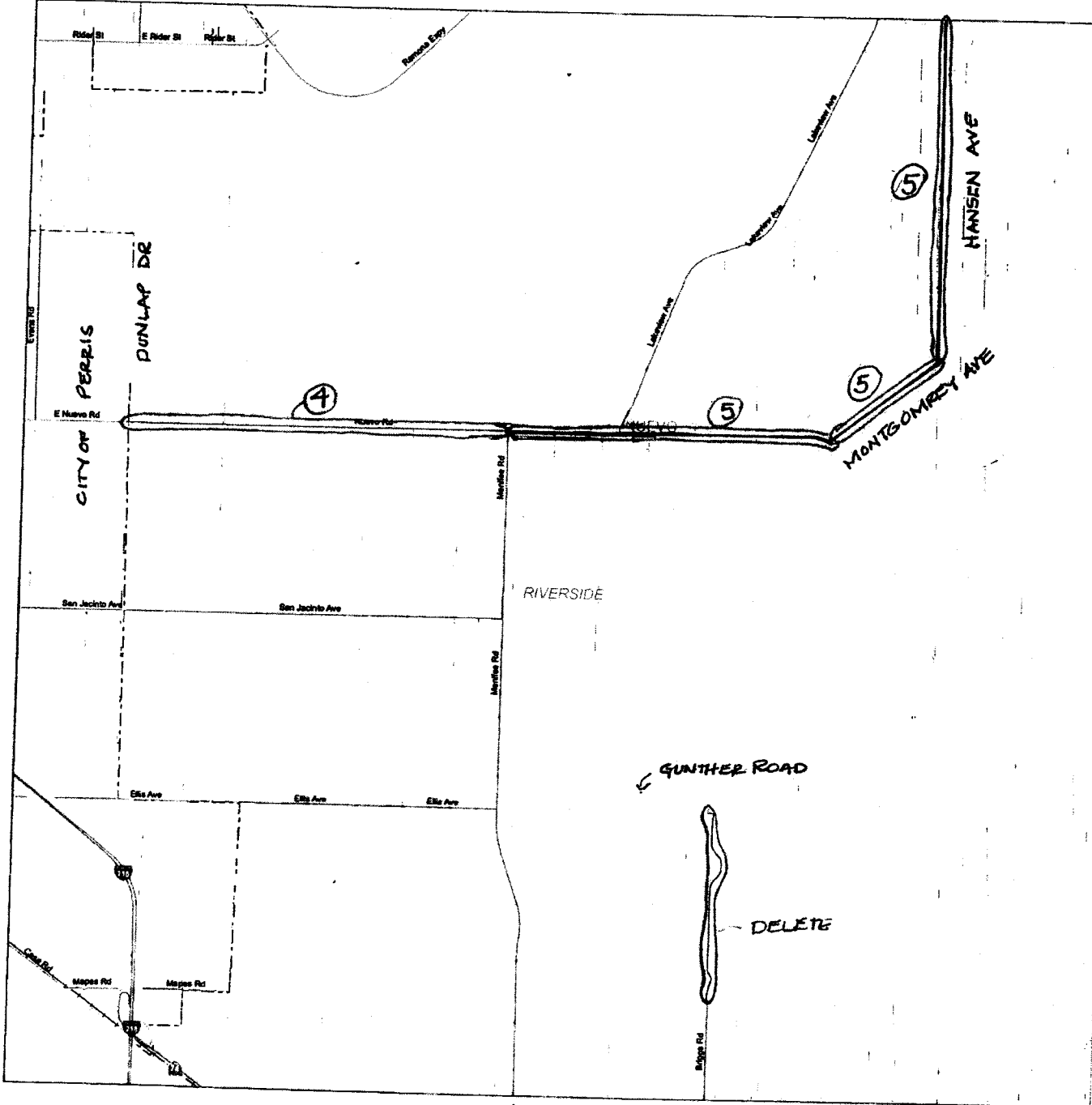
MAP 15V53

A B C D E F G H I J K

SEE MAP 15V44

SEE MAP 15V65

SEE MAP 15V65



SEE MAP 15W14

Date 8/5/11
 CALIFORNIA HIGHWAY ADMINISTRATION
 Robert F. Mankoff
 REGIONAL TRANSPORTATION ADMINISTRATOR



STATE OF CALIFORNIA
 DEPARTMENT OF TRANSPORTATION
 In cooperation with the
 FEDERAL HIGHWAY ADMINISTRATION
 AND LOCAL AGENCIES




COUNTY BOUNDARY
 CITY BOUNDARY
 MILEAGE

SIGN ROUTES
 INTERSTATE
 U.S.
 STATE
 COUNTY

FUNCTIONAL CLASSIFICATION SYSTEM

INTERSTATE	1
OTHER FURY OR EXPRESS	2
OTHER PRINCIPAL ARTERIAL	3
MINOR ARTERIAL	4
MAJOR COLLECTOR	5
MINOR COLLECTOR	6
LOCAL	7



MAP 15V64

Riverside CALIFORNIA ROAD SYSTEM

A B C D E F G H I J K

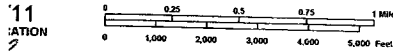
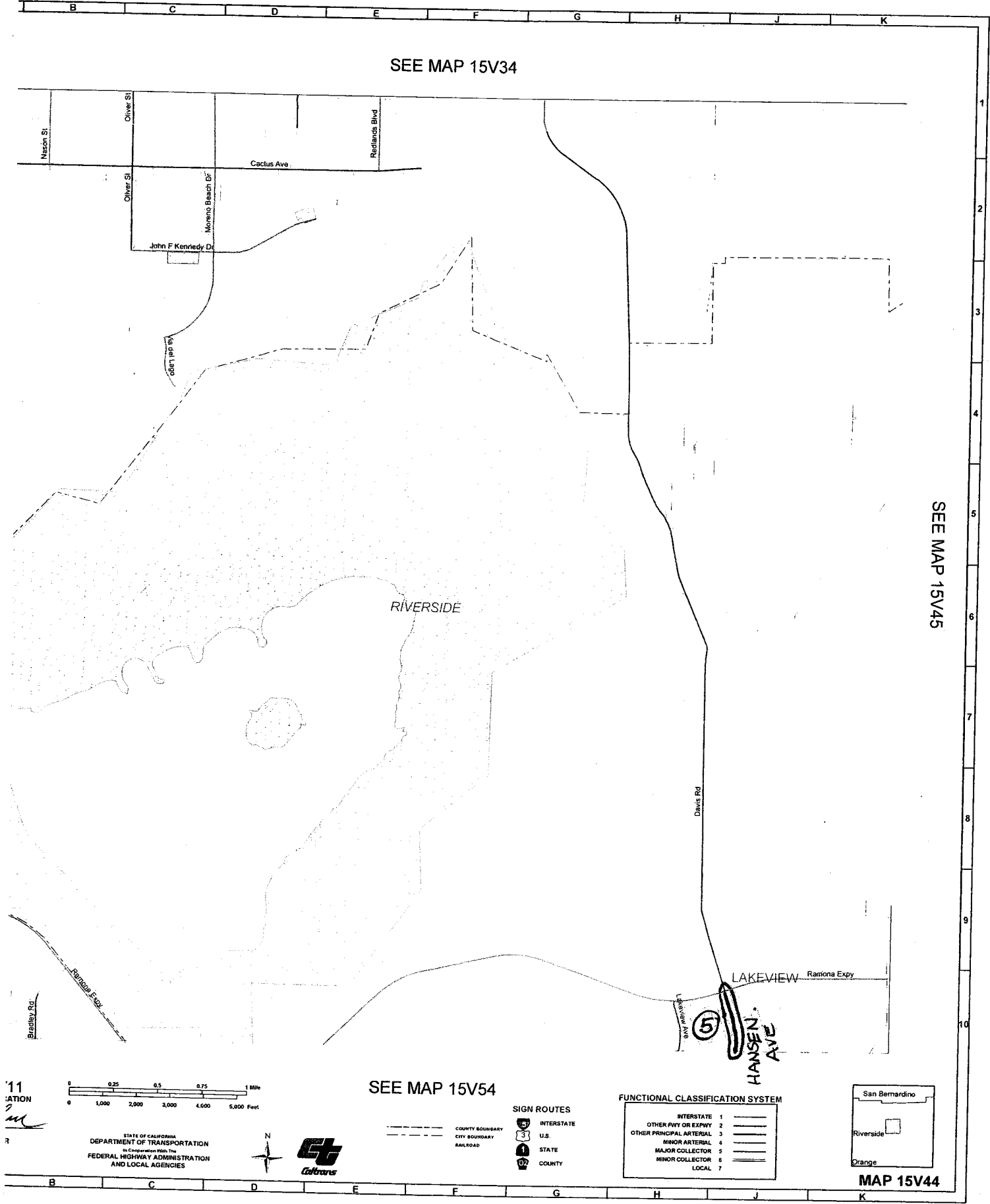
SEE MAP 15V34

SEE MAP 15V45

RIVERSIDE

LAKEVIEW

HANSEN AVE



SEE MAP 15V54

STATE OF CALIFORNIA
DEPARTMENT OF TRANSPORTATION
IN COOPERATION WITH THE
FEDERAL HIGHWAY ADMINISTRATION
AND LOCAL AGENCIES

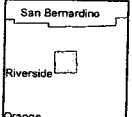


--- COUNTY BOUNDARY
- - - CITY BOUNDARY
= = = RAILROAD

SIGN ROUTES
 INTERSTATE (Shield with 151)
 U.S. (Shield with 3)
 STATE (Shield with 1)
 COUNTY (Shield with 102)

FUNCTIONAL CLASSIFICATION SYSTEM

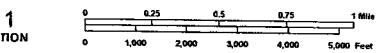
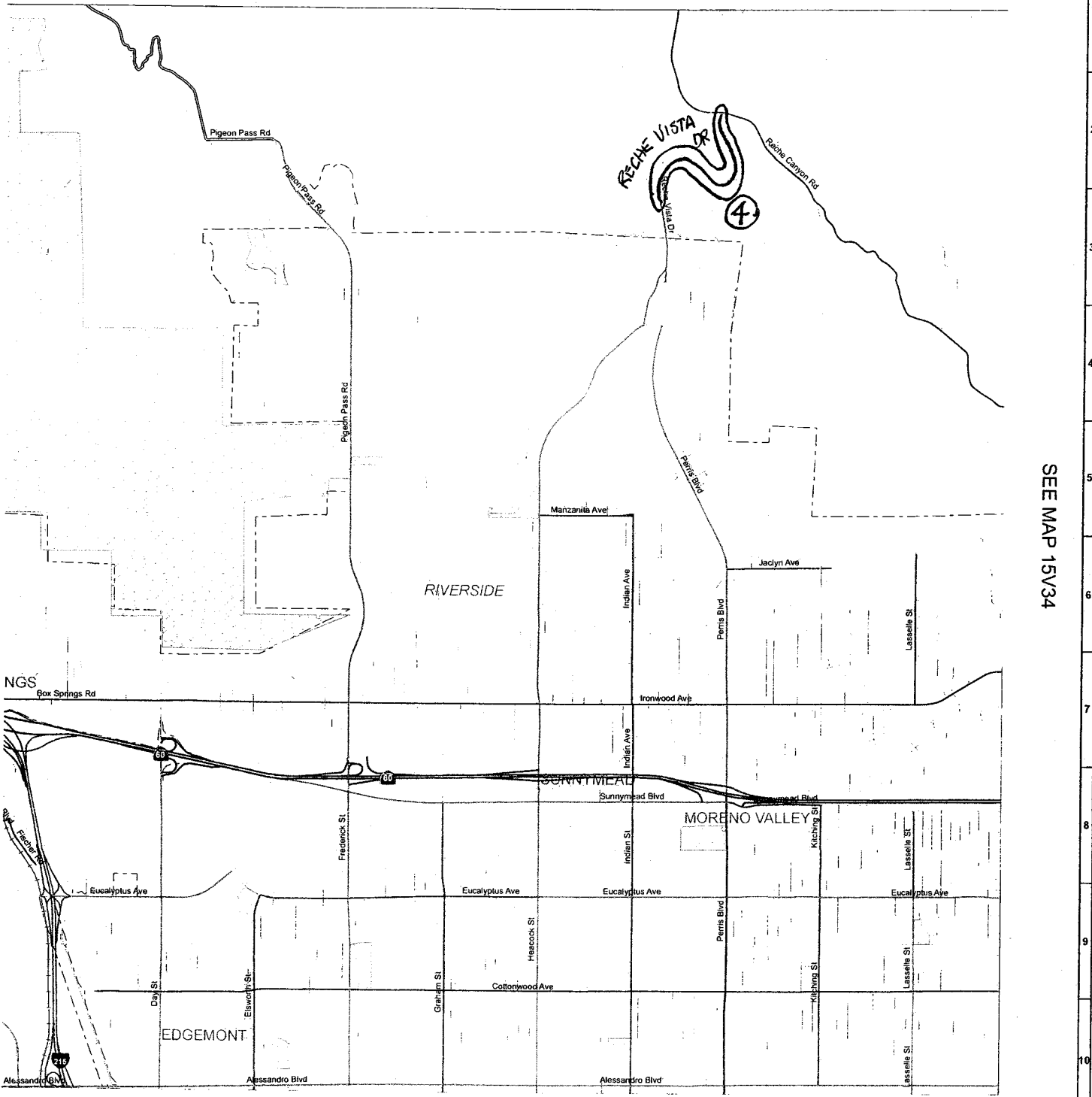
INTERSTATE	1
OTHER FWY OR EXPWY	2
OTHER PRINCIPAL ARTERIAL	3
MINOR ARTERIAL	4
MAJOR COLLECTOR	5
MINOR COLLECTOR	6
LOCAL	7



MAP 15V44

SEE MAP 15V23

SEE MAP 15V34



SEE MAP 15V43

STATE OF CALIFORNIA
DEPARTMENT OF TRANSPORTATION
In Cooperation With The
FEDERAL HIGHWAY ADMINISTRATION
AND LOCAL AGENCIES

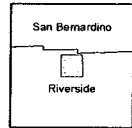


--- COUNTY BOUNDARY
- - - CITY BOUNDARY
- - - RAILROAD

SIGN ROUTES
 INTERSTATE
 U.S.
 STATE
 COUNTY

FUNCTIONAL CLASSIFICATION SYSTEM

INTERSTATE	1	=====
OTHER FWY OR EXPWY	2	=====
OTHER PRINCIPAL ARTERIAL	3	=====
MINOR ARTERIAL	4	=====
MAJOR COLLECTOR	5	=====
MINOR COLLECTOR	6	=====
LOCAL	7	=====



MAP 15V33

SEE MAP 15V35

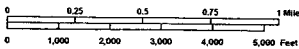
SEE MAP 16V41

RIVERSIDE

GILMAN SPRINGS RD

Ramona Expy

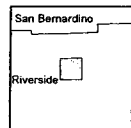
Ramona Expy



SEE MAP 15V55

FUNCTIONAL CLASSIFICATION SYSTEM

INTERSTATE	1	=====
OTHER FWY OR EXPWY	2	=====
OTHER PRINCIPAL ARTERIAL	3	=====
MINOR ARTERIAL	4	=====
MAJOR COLLECTOR	5	=====
MINOR COLLECTOR	6	=====
LOCAL	7	=====



MAP 15V45

STATE OF CALIFORNIA
DEPARTMENT OF TRANSPORTATION
IN COOPERATION WITH THE
FEDERAL HIGHWAY ADMINISTRATION
AND LOCAL AGENCIES



--- COUNTY BOUNDARY
- - - CITY BOUNDARY
- - - RAILROAD

SIGN ROUTES

- INTERSTATE
- U.S.
- STATE
- COUNTY

SEE MAP 16V31

Highland Springs Ave

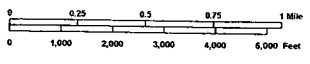
RIVERSIDE

SEE MAP 16V42

GILMAN SPRINGS ROAD

GILMAN HOT SPRINGS

Date 8/5/11
BY ADMINISTRATION
Attilio Mammamo
ADMINISTRATOR



STATE OF CALIFORNIA
DEPARTMENT OF TRANSPORTATION
In Cooperation With The
FEDERAL HIGHWAY ADMINISTRATION
AND LOCAL AGENCIES



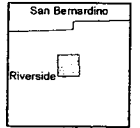
SEE MAP 16V51

--- COUNTY BOUNDARY
--- CITY BOUNDARY
--- RAILROAD

SIGN ROUTES
15 INTERSTATE
13 U.S.
1 STATE
07 COUNTY

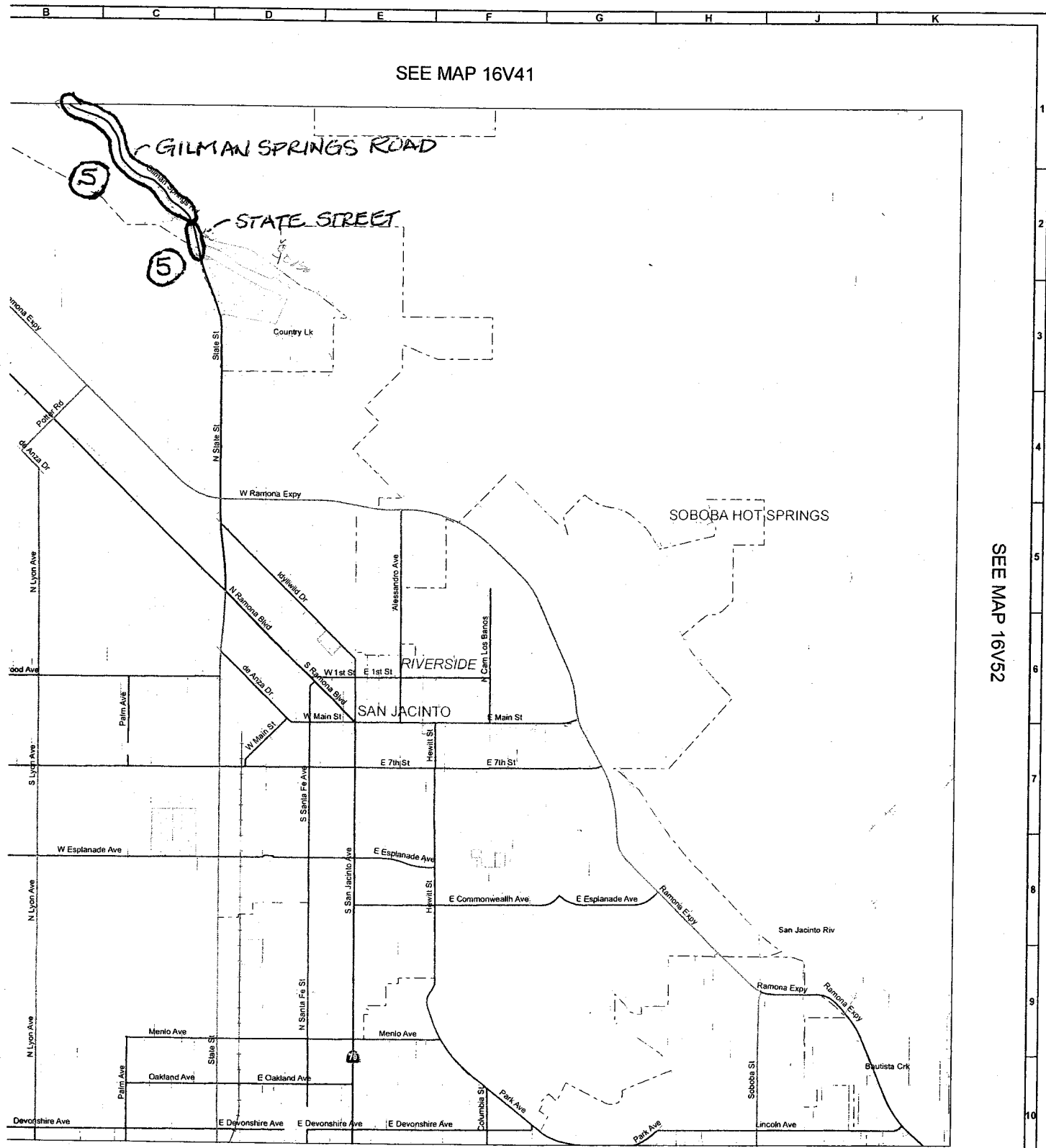
FUNCTIONAL CLASSIFICATION SYSTEM

INTERSTATE	1	=====
OTHER FWY OR EXPWY	2	=====
OTHER PRINCIPAL ARTERIAL	3	=====
MINOR ARTERIAL	4	=====
MAJOR COLLECTOR	5	=====
MINOR COLLECTOR	6	=====
LOCAL	7	=====



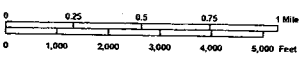
MAP 16V41

SEE MAP 16V41



SEE MAP 16V52

SEE MAP 16W11



STATE OF CALIFORNIA
DEPARTMENT OF TRANSPORTATION
In Cooperation With The
FEDERAL HIGHWAY ADMINISTRATION
AND LOCAL AGENCIES

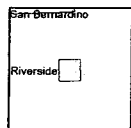


--- COUNTY BOUNDARY
--- CITY BOUNDARY
--- RAILROAD

SIGN ROUTES
 INTERSTATE
 U.S.
 STATE

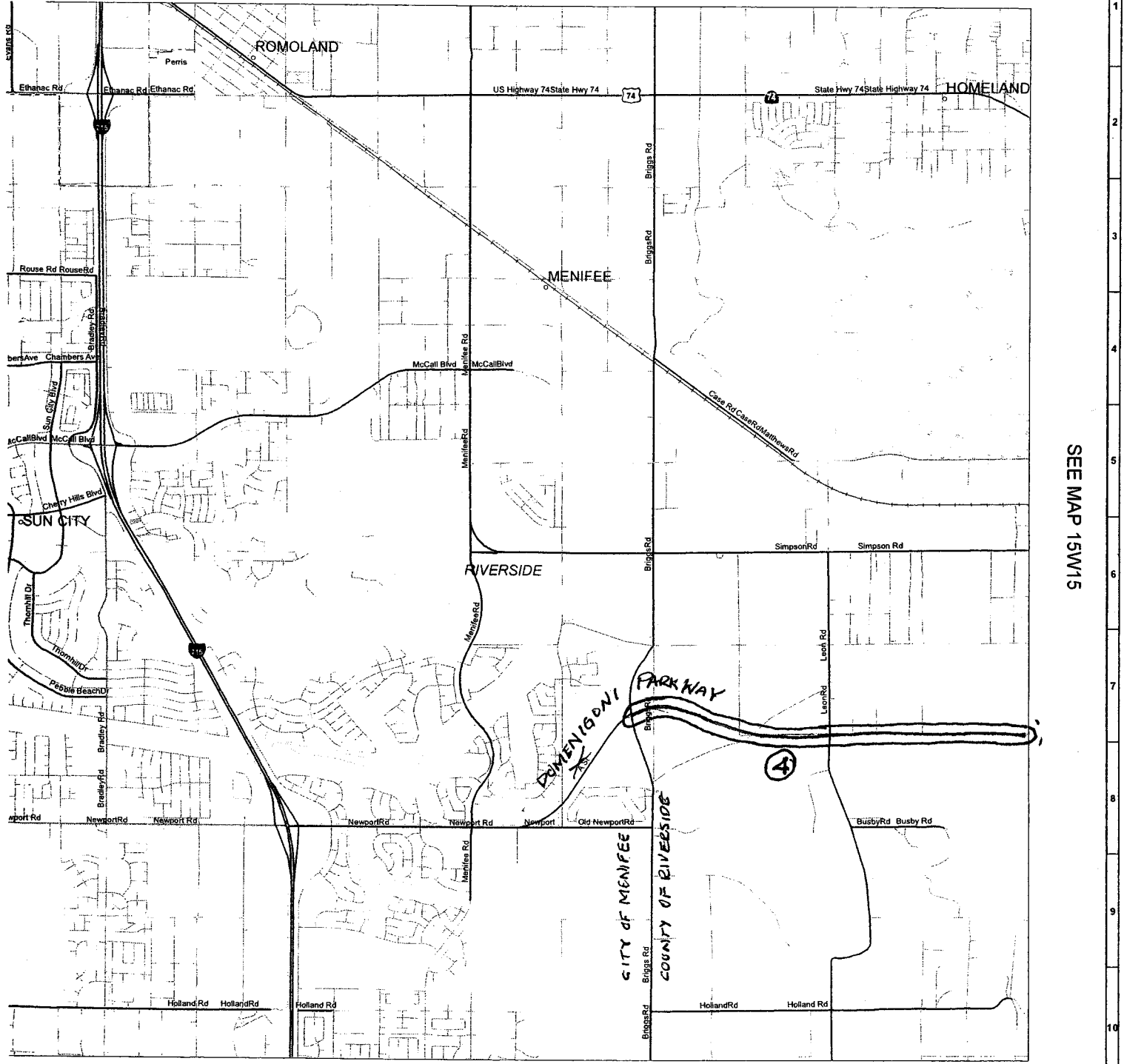
FUNCTIONAL CLASSIFICATION SYSTEM

INTERSTATE	1	=====
OTHER FVY OR EXPVY	2	=====
OTHER PRINCIPAL ARTERIAL	3	=====
MINOR ARTERIAL	4	=====
MAJOR COLLECTOR	5	=====
MINOR COLLECTOR	6	=====
LOCAL	7	=====



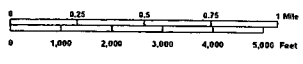
MAP 16V51

SEE MAP 15V54



SEE MAP 15W15

8/5/11
 ADMINISTRATION
 MAND
 STRATOR



STATE OF CALIFORNIA
 DEPARTMENT OF TRANSPORTATION
 In Cooperation With The
 FEDERAL HIGHWAY ADMINISTRATION
 AND LOCAL AGENCIES



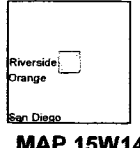
SEE MAP 15W24

--- COUNTY BOUNDARY
 - - - CITY BOUNDARY
 = = = RAILROAD

SIGN ROUTES
 INTERSTATE
 U.S.
 STATE
 COUNTY

FUNCTIONAL CLASSIFICATION SYSTEM

INTERSTATE	1
OTHER FWY OR EXPWY	2
OTHER PRINCIPAL ARTERIAL	3
MINOR ARTERIAL	4
MAJOR COLLECTOR	5
MINOR COLLECTOR	6
LOCAL	7

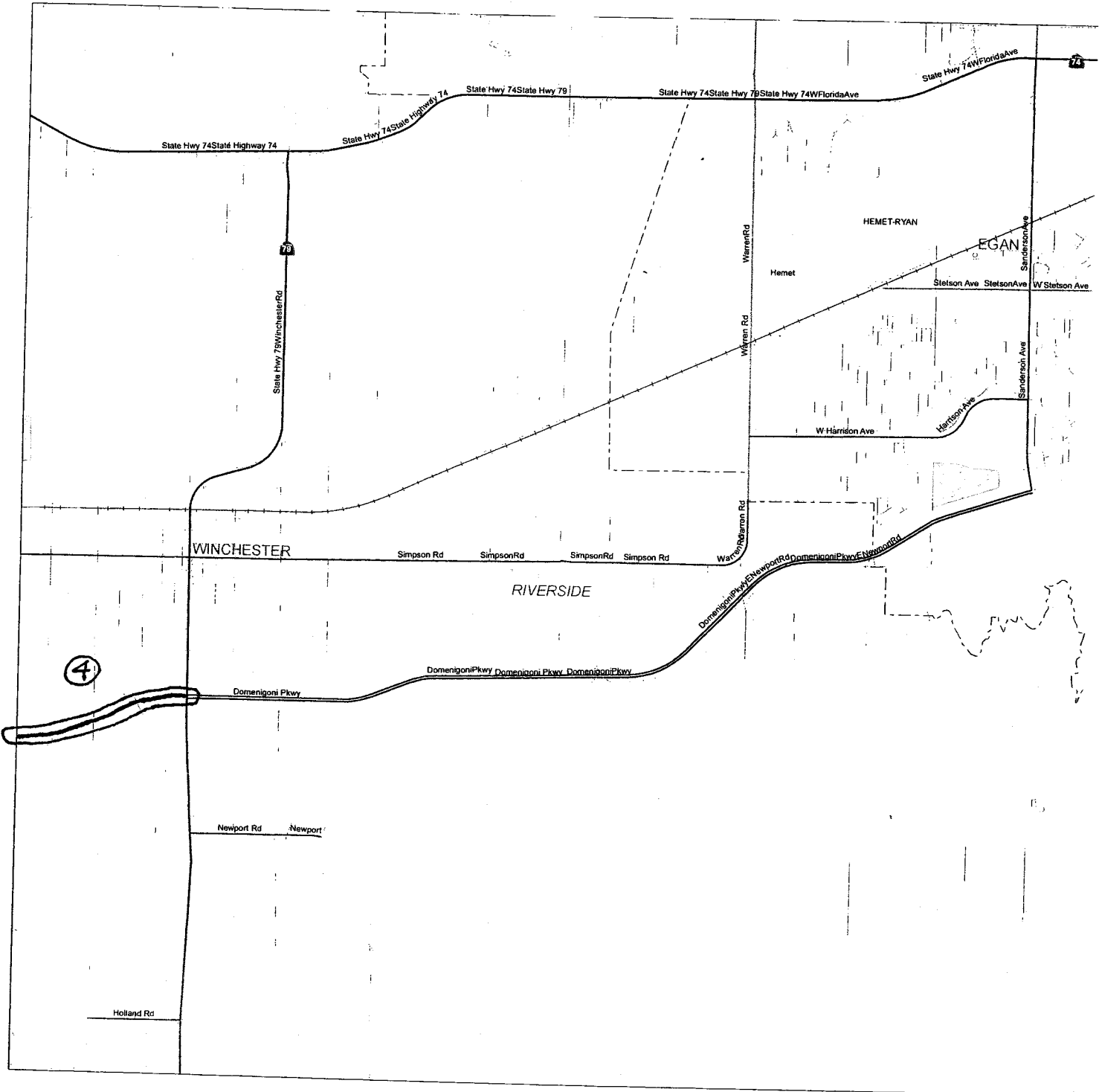


MAP 15W14

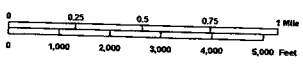
SEE MAP 15V55

SEE MAP 15W14

SEE MAP 16W11



Date 8/5/11
 HIGHWAY ADMINISTRATION
 CENT P. MAMMANO
 ISSION ADMINISTRATOR



SEE MAP 15W

STATE OF CALIFORNIA
 DEPARTMENT OF TRANSPORTATION
 In Cooperation With The
 FEDERAL HIGHWAY ADMINISTRATION
 AND LOCAL AGENCIES

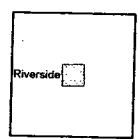


SIGN ROUTES

	INTERSTATE
	U.S.
	STATE
	COUNTY

FUNCTIONAL CLASSIFICATION SYSTEM

	INTERSTATE 1
	OTHER FWY OR EXPWY 2
	OTHER PRINCIPAL ARTERIAL 3
	MINOR ARTERIAL 4
	MAJOR COLLECTOR 5
	MINOR COLLECTOR 6
	LOCAL 7



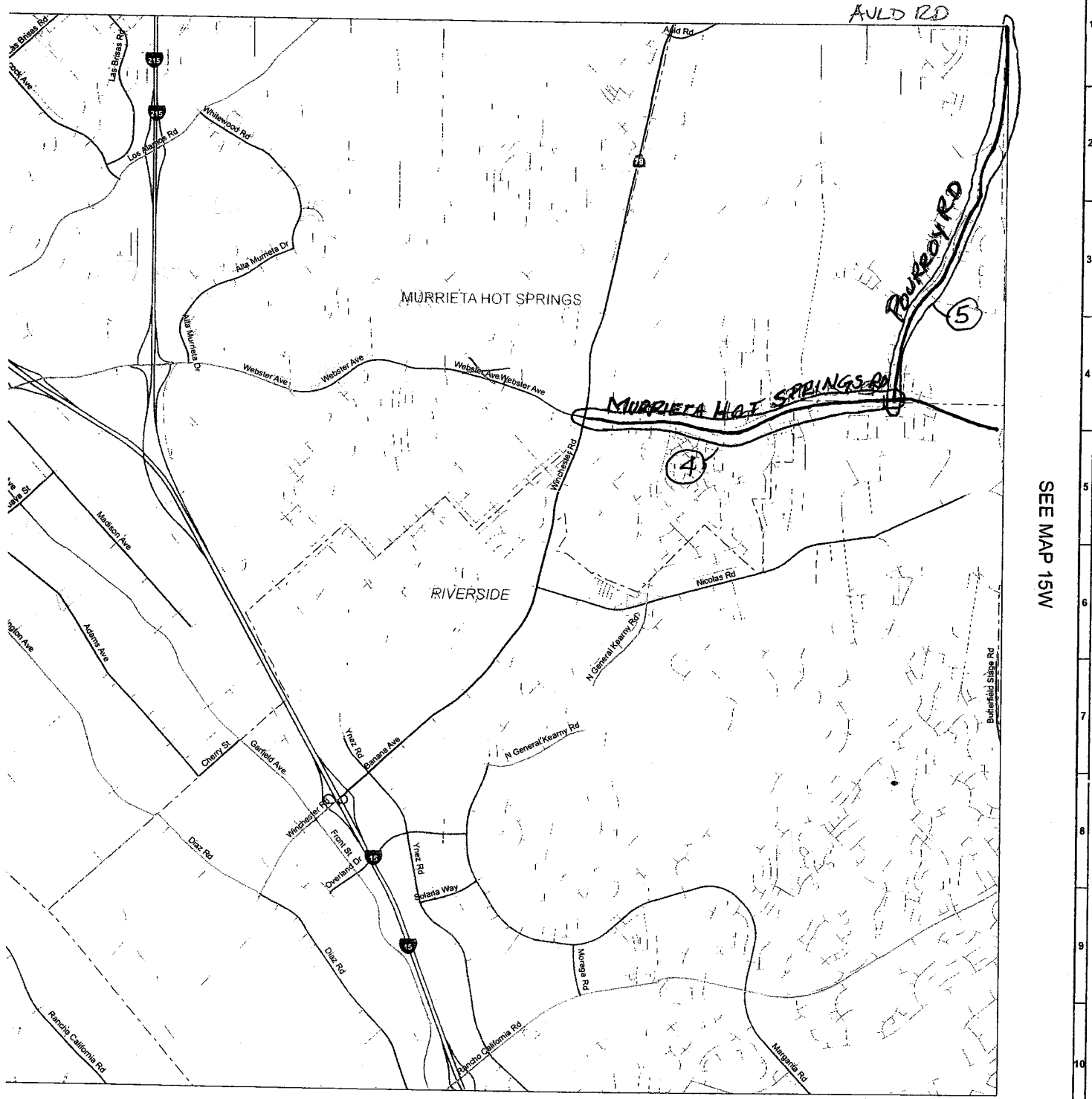
MAP 15W15

Riverside CALIFORNIA ROAD SYST

T

B C D E F G H J K

SEE MAP 15W24



SEE MAP 15W

1
2
3
4
5
6
7
8
9
10

0 0.25 0.5 0.75 1 Mile
0 1,000 2,000 3,000 4,000 5,000 Feet

STATE OF CALIFORNIA
DEPARTMENT OF TRANSPORTATION
In Cooperation With The
FEDERAL HIGHWAY ADMINISTRATION
AND LOCAL AGENCIES

SEE MAP 15W44

SIGN ROUTES

- INTERSTATE
- U.S.
- STATE

COUNTY BOUNDARY
CITY BOUNDARY
RAILROAD

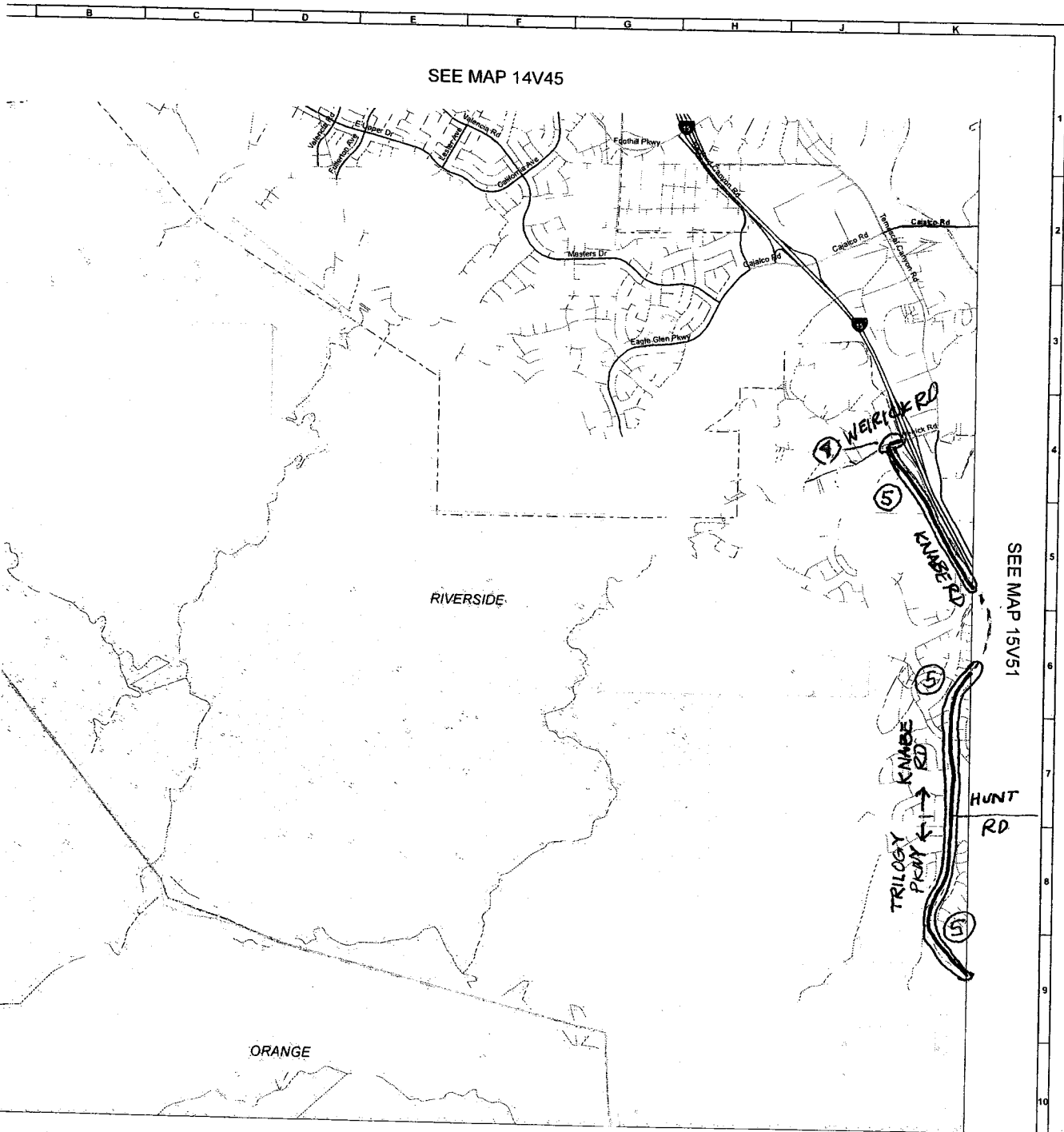
FUNCTIONAL CLASSIFICATION SYSTEM

INTERSTATE	1
OTHER FWY OR EXPWY	2
OTHER PRINCIPAL ARTERIAL	3
MINOR ARTERIAL	4
MAJOR COLLECTOR	5
MINOR COLLECTOR	6
LOCAL	7



MAP 15W34

B C D E F G H J K

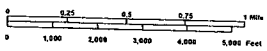


SEE MAP 14V45

SEE MAP 15V51

SEE MAP 14W15

3/5/11
 ILLUSTRATION:
 [Signature]
 DRAWN BY:
 [Signature]



STATE OF CALIFORNIA
 DEPARTMENT OF TRANSPORTATION
 IN COOPERATION WITH THE
 FEDERAL HIGHWAY ADMINISTRATION
 AND LOCAL AGENCIES

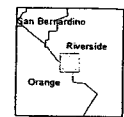


--- COUNTY BOUNDARY
 - - - CITY BOUNDARY
 - - - - - AIR ROAD

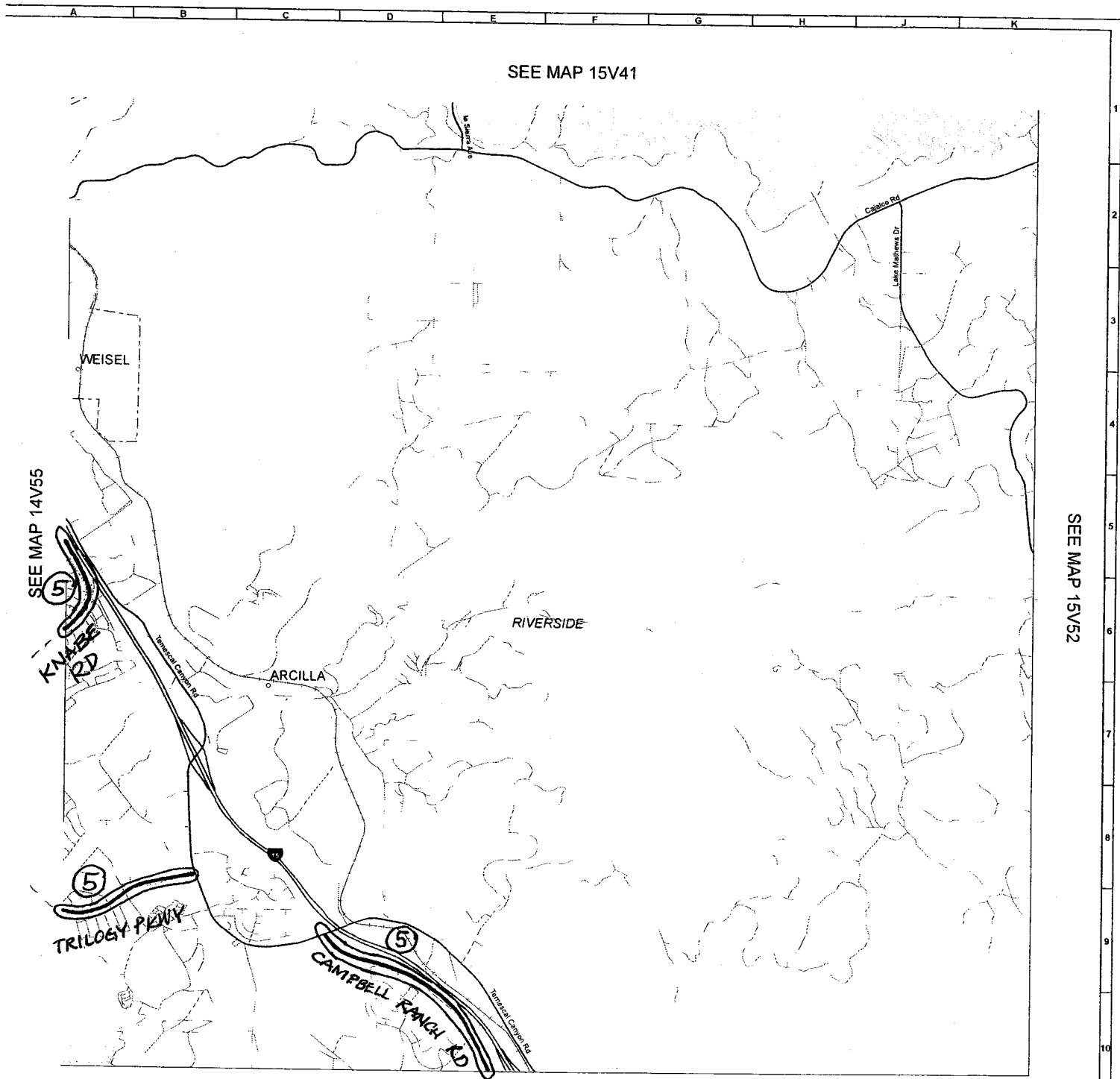
SIGN ROUTES
 [Shield with 151] INTERSTATE
 [Shield with 15] U.S.
 [Shield with 15] STATE
 [Shield with 15] COUNTY

FUNCTIONAL CLASSIFICATION SYSTEM

INTERSTATE	1	[Thick solid line]
OTHER FRYV OR EXPVY	2	[Thin solid line]
OTHER PRINCIPAL ARTERIAL	3	[Thin solid line]
MINOR ARTERIAL	4	[Thin solid line]
MAJOR COLLECTOR	5	[Thin solid line]
MINOR COLLECTOR	6	[Thin solid line]
LOCAL	7	[Thin solid line]



MAP 14V55



SEE MAP 15V41

SEE MAP 14V55

SEE MAP 15V52

APPROVED Date 8/5/11
 FEDERAL HIGHWAY ADMINISTRATION
Vincent F. Samirang
 FOR: VINCENT F. SAMIRANG
 DIVISION ADMINISTRATOR



SEE MAP 15W11

STATE OF CALIFORNIA
 DEPARTMENT OF TRANSPORTATION
 In cooperation with the
 FEDERAL HIGHWAY ADMINISTRATION
 AND LOCAL AGENCIES



SIGN ROUTES

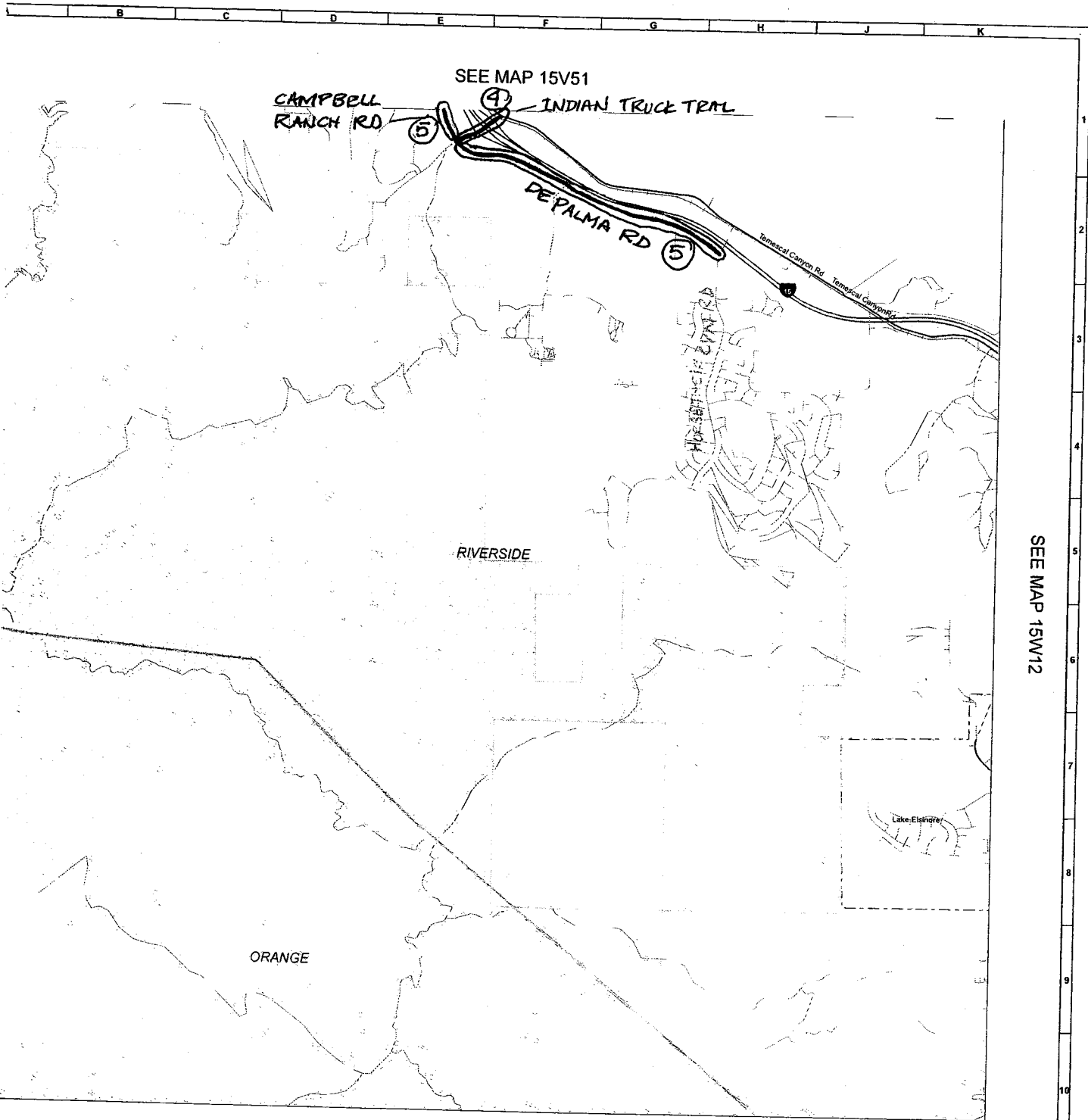
	INTERSTATE
	U.S.
	STATE
	COUNTY
	COUNTY BOUNDARY
	CITY BOUNDARY
	RAILROAD

FUNCTIONAL CLASSIFICATION SYSTEM

	INTERSTATE 1
	OTHER FWY OR EXPWY 2
	OTHER PRINCIPAL ARTERIAL 3
	MINOR ARTERIAL 4
	MAJOR COLLECTOR 5
	MINOR COLLECTOR 6
	LOCAL 7

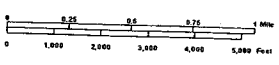


MAP 15V51



SEE MAP 15W12

ate 8/5/11
Y ADMINISTRATION
John R. ...
ADMINISTRATOR



SEE MAP 15W21

STATE OF CALIFORNIA
DEPARTMENT OF TRANSPORTATION
In Cooperation With the
FEDERAL HIGHWAY ADMINISTRATION
AND LOCAL AGENCIES



--- COUNTY BOUNDARY
--- CITY BOUNDARY
--- RAILROAD

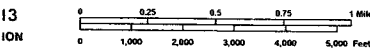
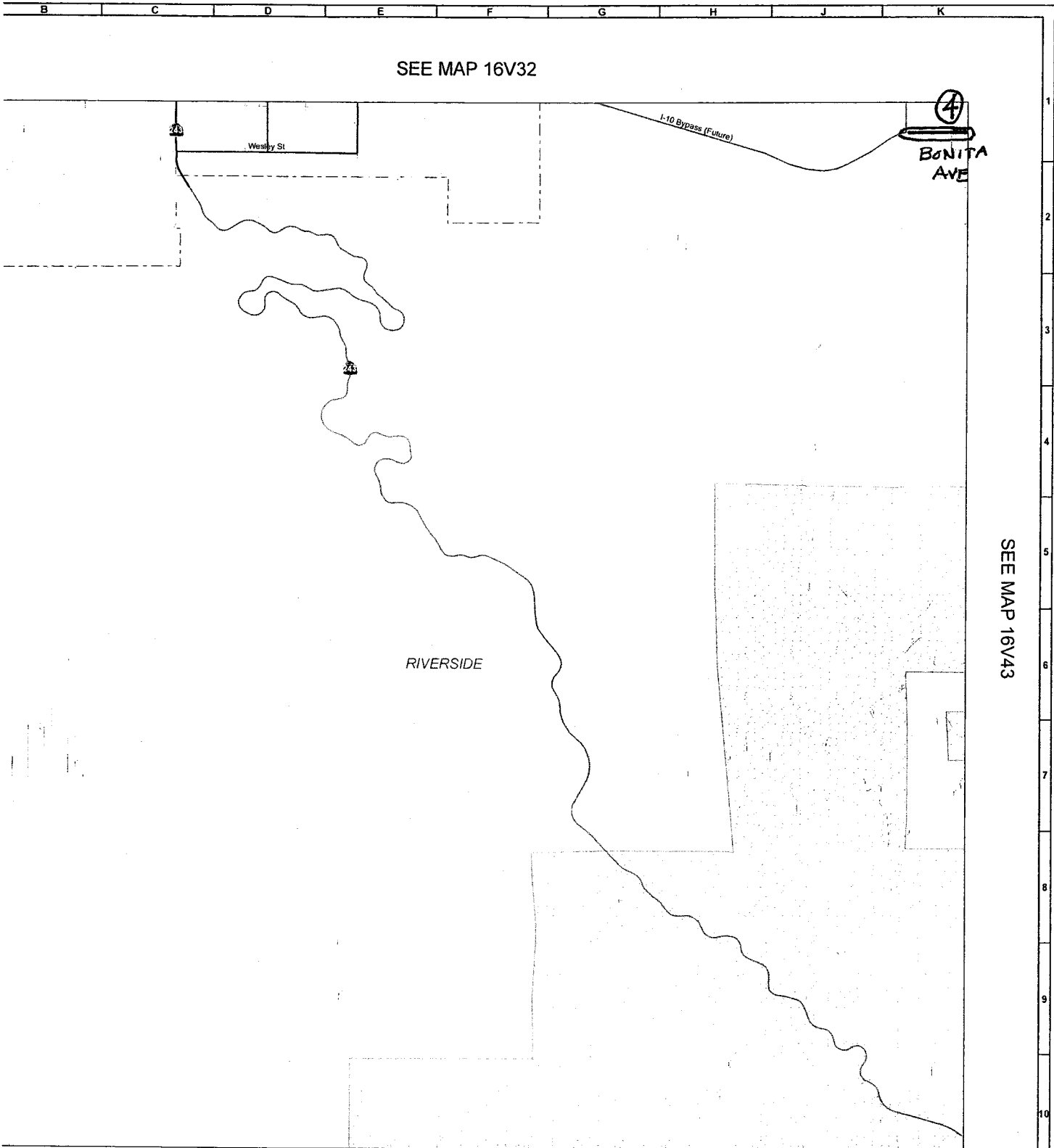
SIGN ROUTES
 15 INTERSTATE
 3 U.S.
 1 STATE
 17 COUNTY

FUNCTIONAL CLASSIFICATION SYSTEM

INTERSTATE	1	—————
OTHER FWY OR EXFPWY	2	—————
OTHER PRINCIPAL ARTERIAL	3	—————
MINOR ARTERIAL	4	—————
MAJOR COLLECTOR	5	—————
MINOR COLLECTOR	6	—————
LOCAL	7	—————



MAP 15W11



SEE MAP 16V52

STATE OF CALIFORNIA
DEPARTMENT OF TRANSPORTATION
In Cooperation With The
FEDERAL HIGHWAY ADMINISTRATION
AND LOCAL AGENCIES

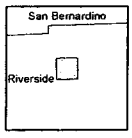


--- COUNTY BOUNDARY
- - - CITY BOUNDARY
= RAILROAD

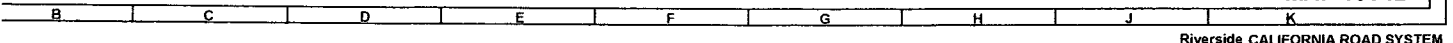
SIGN ROUTES
 INTERSTATE
 U.S.
 STATE

FUNCTIONAL CLASSIFICATION SYSTEM

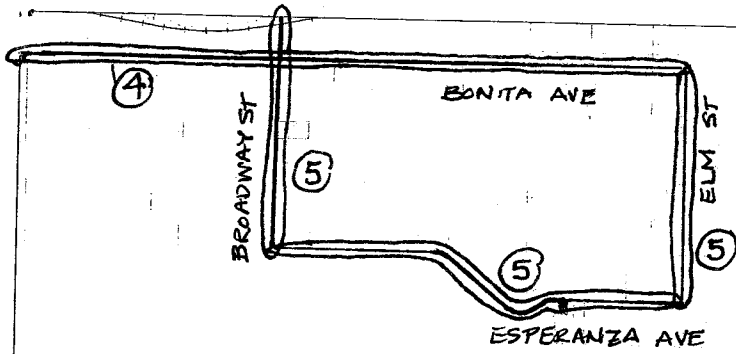
INTERSTATE	1	=====
OTHER FWY OR EXPWY	2	=====
OTHER PRINCIPAL ARTERIAL	3	=====
MINOR ARTERIAL	4	=====
MAJOR COLLECTOR	5	=====
MINOR COLLECTOR	6	=====
LOCAL	7	=====



MAP 16V42



SEE MAP 16V33

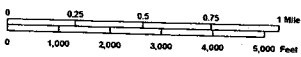


RIVERSIDE

SEE MAP 16V44

Date 8/5/11
HIGHWAY ADMINISTRATION

Anthony P. Mammamo
ANTHONY P. MAMMAMO
REGIONAL ADMINISTRATOR



SEE MAP 16V53

STATE OF CALIFORNIA
DEPARTMENT OF TRANSPORTATION
In Cooperation With The
FEDERAL HIGHWAY ADMINISTRATION
AND LOCAL AGENCIES



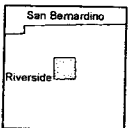
--- COUNTY BOUNDARY
- - - CITY BOUNDARY
RAILROAD

SIGN ROUTES

- INTERSTATE
- U.S.
- STATE
- COUNTY

FUNCTIONAL CLASSIFICATION SYSTEM

INTERSTATE	1	=====
OTHER FRY OR EXPRESS	2	=====
OTHER PRINCIPAL ARTERIAL	3	=====
MINOR ARTERIAL	4	=====
MAJOR COLLECTOR	5	=====
MINOR COLLECTOR	6	=====
LOCAL	7	=====



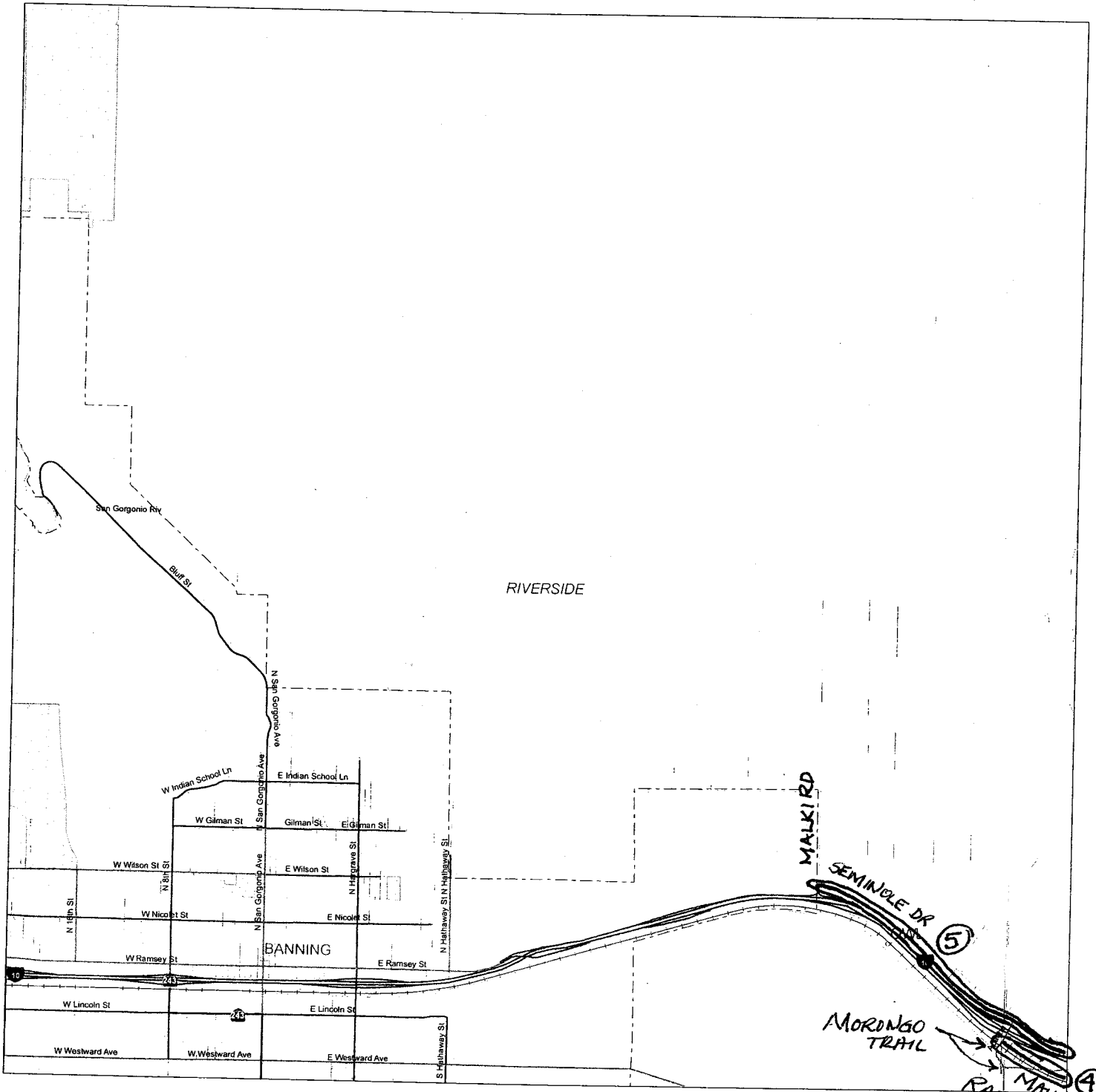
MAP 16V43

Riverside CALIFORNIA ROAD SYSTEM

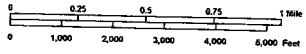
SEE MAP 16V

SEE MAP 16V31

SEE MAP 16V33



VED Date: 06/11/2013
 CALIFORNIA HIGHWAY ADMINISTRATION
 Vincent P. Mammiano
 DIVISION ADMINISTRATOR



SEE MAP 16V42

STATE OF CALIFORNIA
 DEPARTMENT OF TRANSPORTATION
 In Cooperation with the
 FEDERAL HIGHWAY ADMINISTRATION
 AND LOCAL AGENCIES

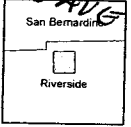


COUNTY BOUNDARY
 CITY BOUNDARY
 RAILROAD

SIGN ROUTES
 5 INTERSTATE
 3 U.S.
 1 STATE

FUNCTIONAL CLASSIFICATION SYSTEM

INTERSTATE	1
OTHER FHWY OR EXPWY	2
OTHER PRINCIPAL ARTERIAL	3
MINOR ARTERIAL	4
MAJOR COLLECTOR	5
MINOR COLLECTOR	6
LOCAL	7

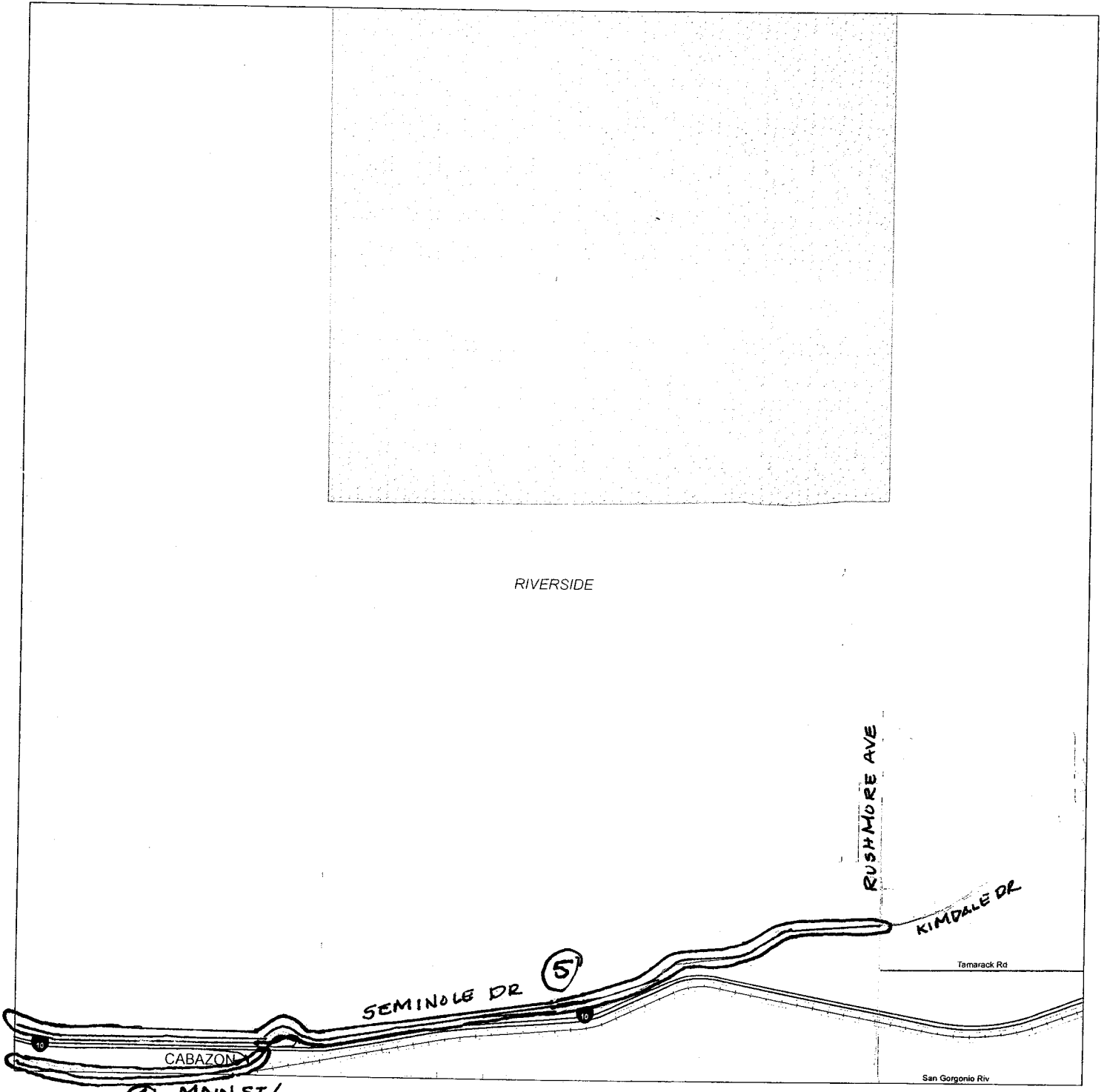


MAP 16V32

Riverside CALIFORNIA ROAD SYS

SEE MAP 16V

SEE MAP 16V34



RIVERSIDE

RUSHMORE AVE

KINDALE DR

Tamarack Rd

San Geronio Riv

CABAZON

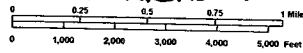
④ MAIN ST/
RAILROAD AVE

SEMINOLE DR ⑤

ED Date: 04/23/2013

HIGHWAY ADMINISTRATION

of
CENT P. MAMMANO
VISION ADMINISTRATOR



SEE MAP 16V43

STATE OF CALIFORNIA
DEPARTMENT OF TRANSPORTATION
In Cooperation With The
FEDERAL HIGHWAY ADMINISTRATION
AND LOCAL AGENCIES



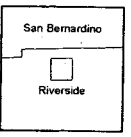
--- COUNTY BOUNDARY
--- CITY BOUNDARY
--- RAILROAD

SIGN ROUTES

- INTERSTATE
- U.S.
- STATE

FUNCTIONAL CLASSIFICATION SYSTEM

INTERSTATE	1	
OTHER FWY OR EXPWY	2	
OTHER PRINCIPAL ARTERIAL	3	
MINOR ARTERIAL	4	
MAJOR COLLECTOR	5	
MINOR COLLECTOR	6	
LOCAL	7	



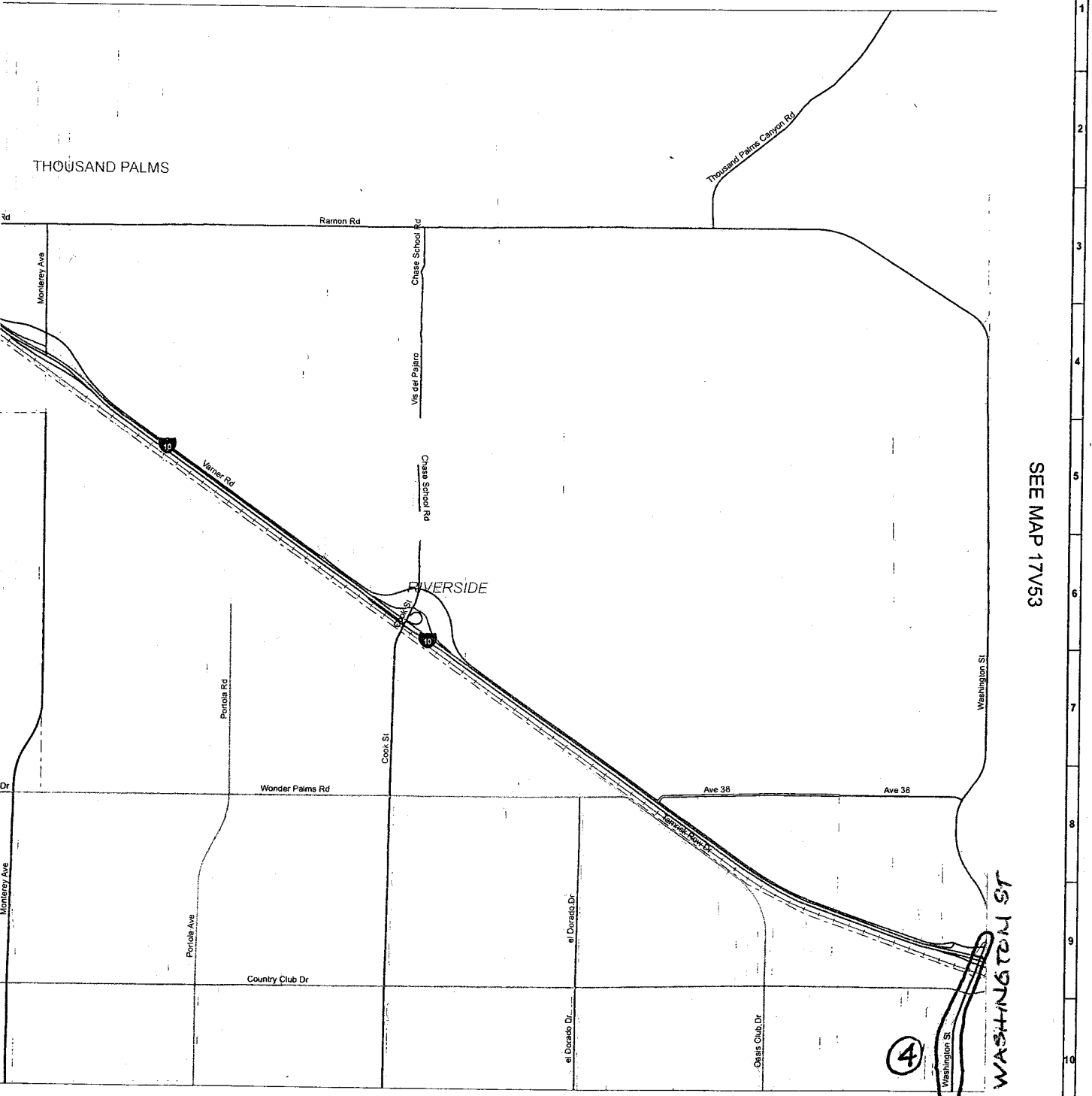
MAP 16V33

B C D E F G H J K

SEE MAP 17V

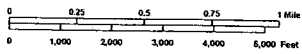
THOUSAND PALMS

SEE MAP 17V53



④

WASHINGTON ST



SEE MAP 17W

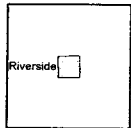
SIGN ROUTES

	INTERSTATE
	U.S.
	STATE
	COUNTY

FUNCTIONAL CLASSIFICATION SYSTEM

	INTERSTATE 1
	OTHER FWY OR EXPRESSWAY 2
	OTHER PRINCIPAL ARTERIAL 3
	MINOR ARTERIAL 4
	MAJOR COLLECTOR 5
	MINOR COLLECTOR 6
	LOCAL 7

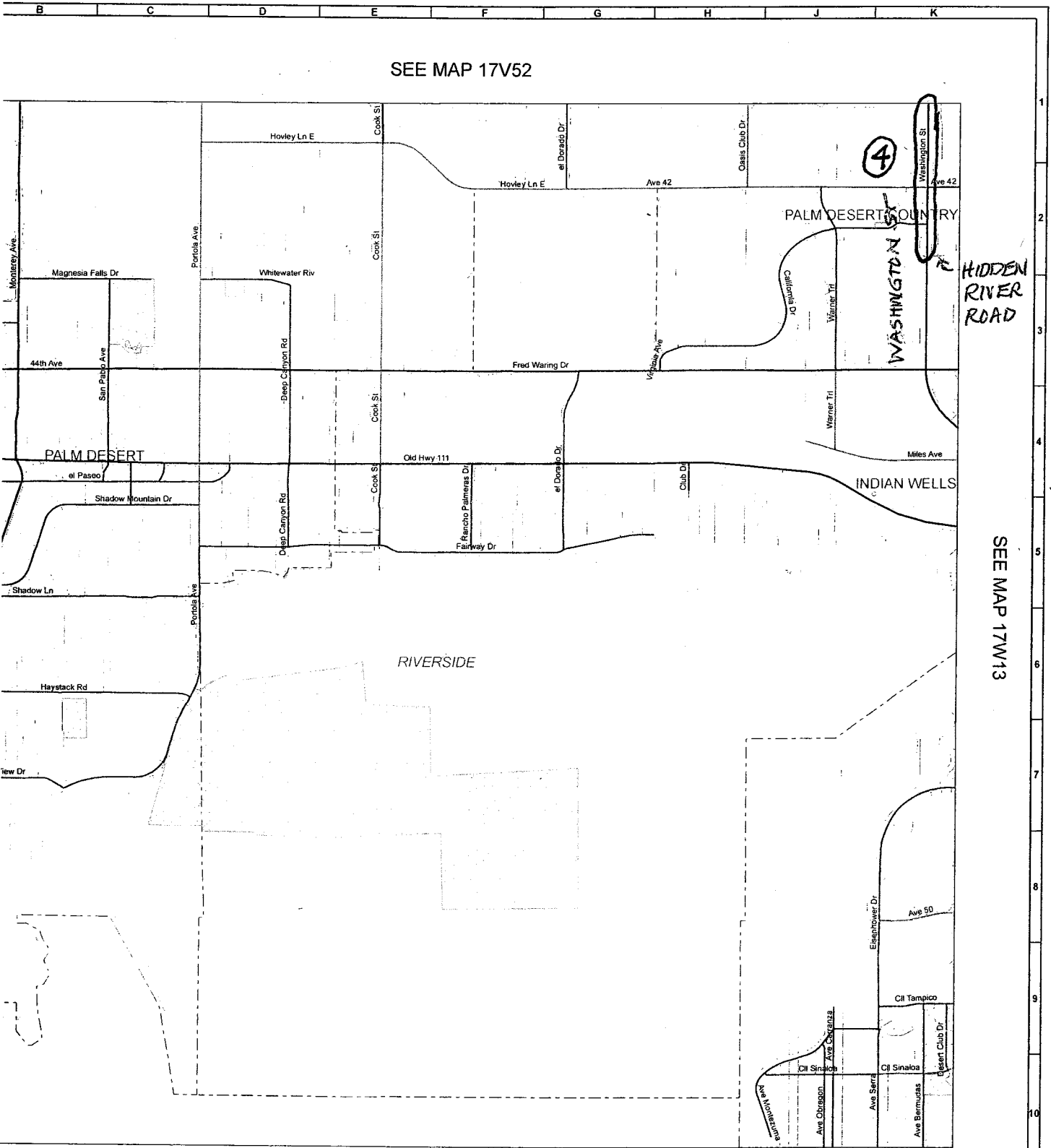
STATE OF CALIFORNIA
DEPARTMENT OF TRANSPORTATION
In Cooperation With The
FEDERAL HIGHWAY ADMINISTRATION
AND LOCAL AGENCIES



MAP 17V52

B C D E F G H J K

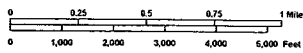
Riverside CALIFORNIA ROAD SYSTEM



SEE MAP 17V52

SEE MAP 17W13

SEE MAP 17W22



STATE OF CALIFORNIA
DEPARTMENT OF TRANSPORTATION
In Cooperation With The
FEDERAL HIGHWAY ADMINISTRATION
AND LOCAL AGENCIES



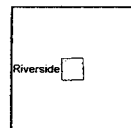
--- COUNTY BOUNDARY
--- CITY BOUNDARY
--- RAILROAD

SIGN ROUTES

- INTERSTATE
- U.S.
- STATE

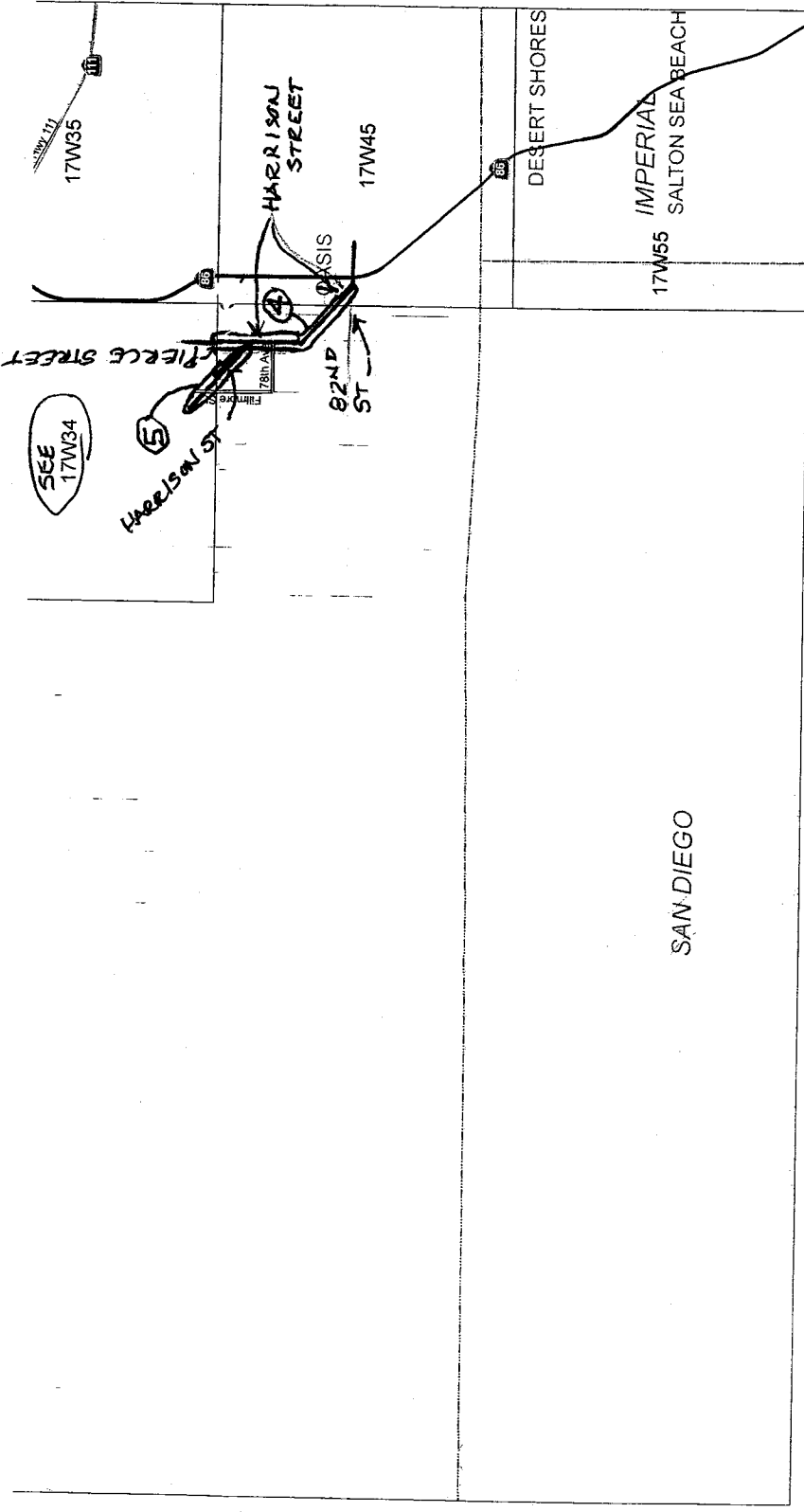
FUNCTIONAL CLASSIFICATION SYSTEM

INTERSTATE	1	=====
OTHER FWY OR EXPWY	2	=====
OTHER PRINCIPAL ARTERIAL	3	=====
MINOR ARTERIAL	4	=====
MAJOR COLLECTOR	5	=====
MINOR COLLECTOR	6	=====
LOCAL	7	=====



MAP 17W12

MAP 18W



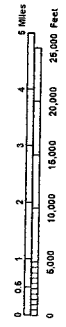
0

SEE MAP 17X

SEE MAP 17W

DATE: 03/27/2013

APPROVED
 FEDERAL HIGHWAY ADMINISTRATION
Wesley R. Hetherington
 FOR: WESLEY R. HETHERINGTON
 DIVISION ADMINISTRATOR



STATE OF CALIFORNIA
 DEPARTMENT OF TRANSPORTATION
 In Cooperation with the
 FEDERAL HIGHWAY ADMINISTRATION
 AND LOCAL AGENCIES



SIGN ROUTES
 INTERSTATE
 U.S.
 STATE
 LOCAL



COUNTY BOUNDARY
 CITY BOUNDARY
 RAILROAD

FUNCTIONAL CLASSIFICATION SYSTEM

INTERSTATE	1
OTHER PVI OR EXPIRY	2
OTHER PRINCIPAL ARTERIAL	3
PRINCIPAL ARTERIAL	4
MAJOR COLLECTOR	5
MINOR COLLECTOR	6
LOCAL	7

San Bernardino

Riverside

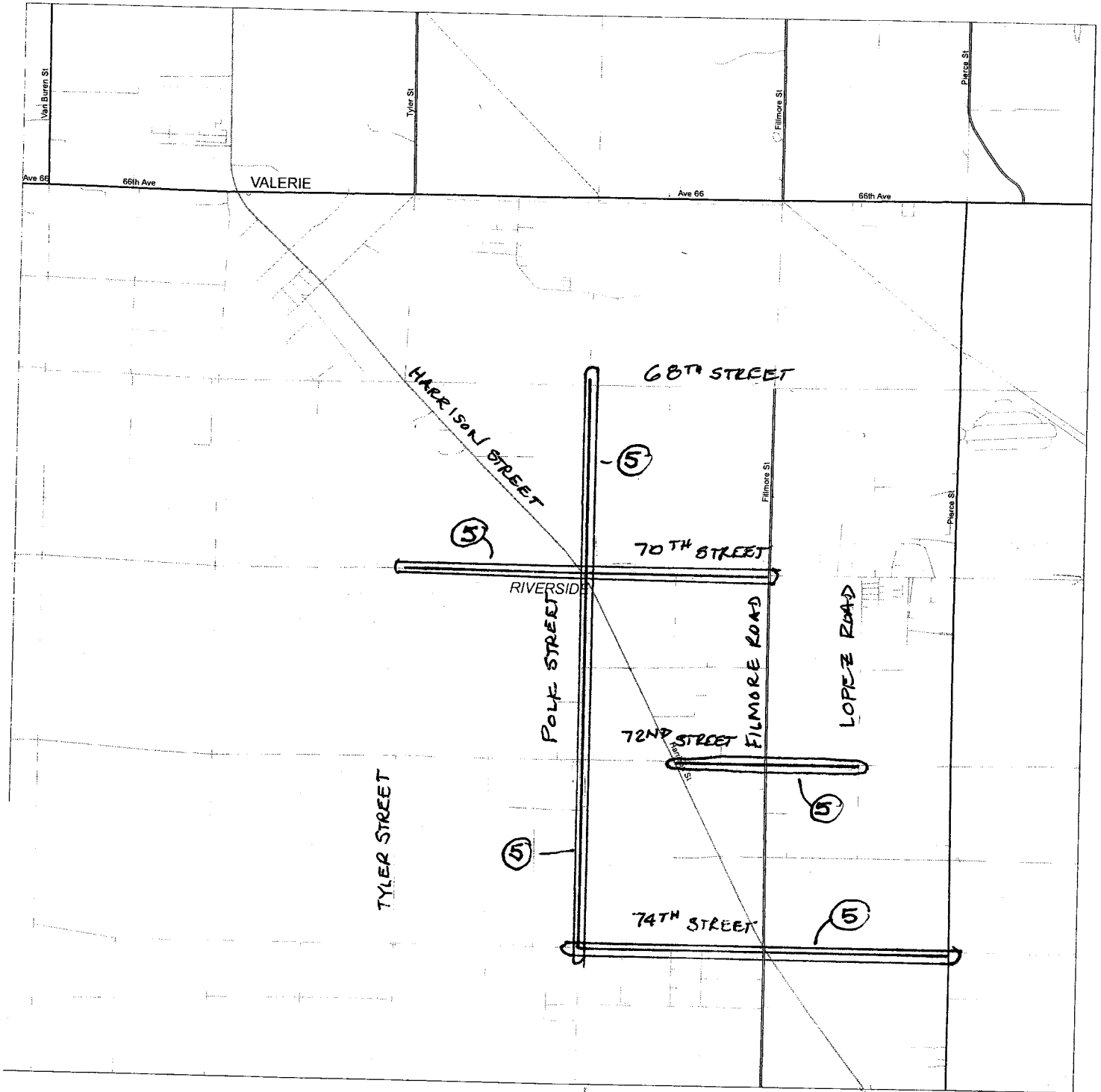
San Diego

Imperial

MAP 17W


Imperial - San Diego - Riverside Counties CALIFORNIA ROAD SYSTEM

SEE MAP 17W24



SEE MAP 17W35

Date: 03/27/2013
 HIGHWAY ADMINISTRATION
Paul P. Mammone
 PAUL P. MAMMONE
 REGIONAL ADMINISTRATOR



SEE MAP 17W

STATE OF CALIFORNIA
 DEPARTMENT OF TRANSPORTATION
 In Cooperation With The
 FEDERAL HIGHWAY ADMINISTRATION
 AND LOCAL AGENCIES

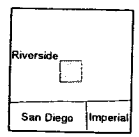


--- COUNTY BOUNDARY
 - - - CITY BOUNDARY
 = = = RAILROAD

SIGN ROUTES
 INTERSTATE
 U.S.
 STATE

FUNCTIONAL CLASSIFICATION SYSTEM

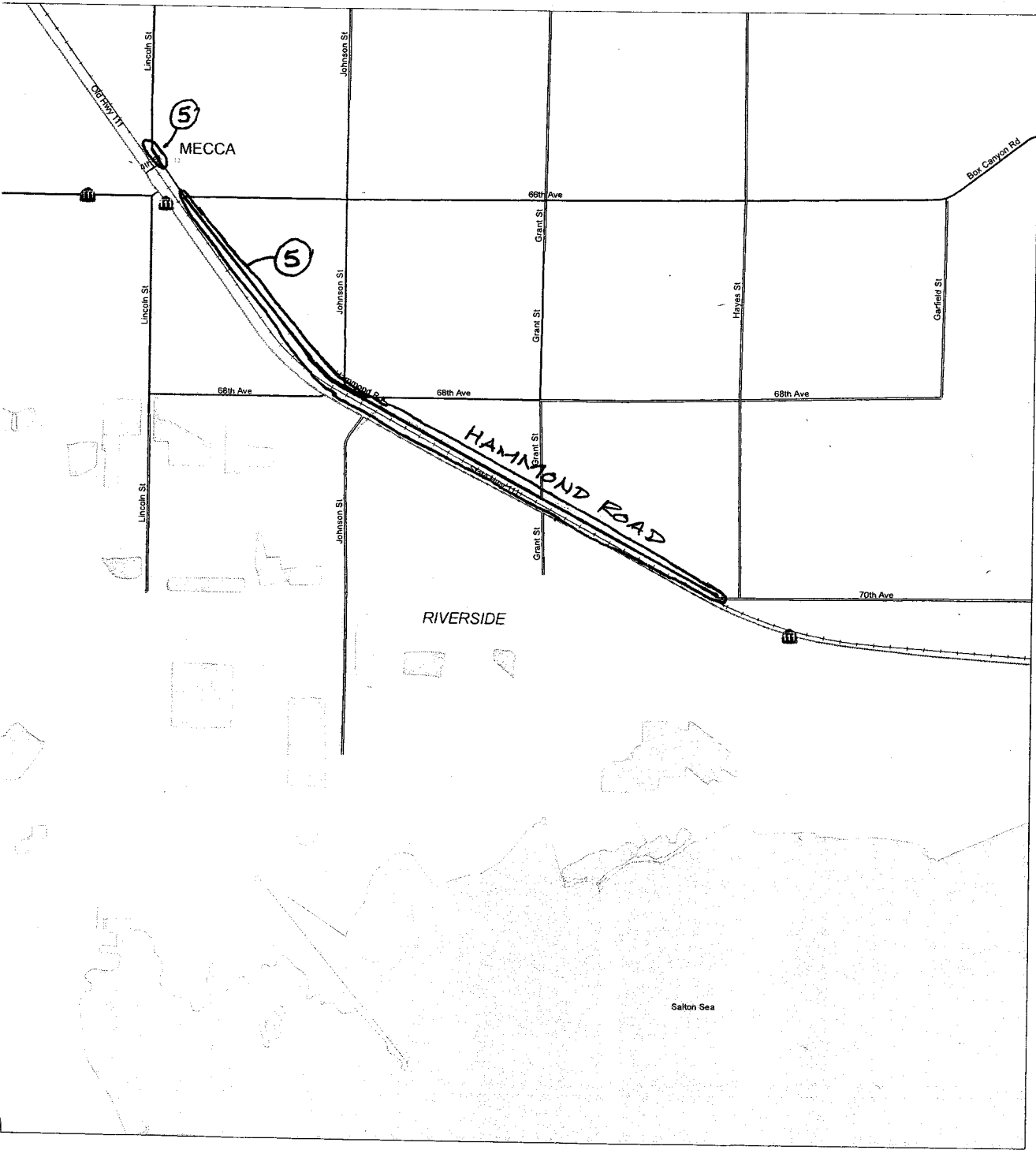
INTERSTATE	1	
OTHER FRY OR EXPWY	2	
OTHER PRINCIPAL ARTERIAL	3	
MINOR ARTERIAL	4	
MAJOR COLLECTOR	5	
MINOR COLLECTOR	6	
LOCAL	7	



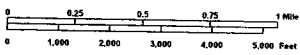
MAP 17W34

Riverside CALIFORNIA ROAD SYSTEM

SEE MAP 17W25



SEE MAP 18W31



SEE MAP 17W45

STATE OF CALIFORNIA
DEPARTMENT OF TRANSPORTATION
In Cooperation With The
FEDERAL HIGHWAY ADMINISTRATION
AND LOCAL AGENCIES

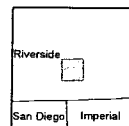


--- COUNTY BOUNDARY
- - - CITY BOUNDARY
= RAILROAD

SIGN ROUTES
 INTERSTATE
 U.S.
 STATE

FUNCTIONAL CLASSIFICATION SYSTEM

INTERSTATE	1	—————
OTHER FWY OR EXPWY	2	—————
OTHER PRINCIPAL ARTERIAL	3	—————
MINOR ARTERIAL	4	—————
MAJOR COLLECTOR	5	—————
MINOR COLLECTOR	6	—————
LOCAL	7	—————

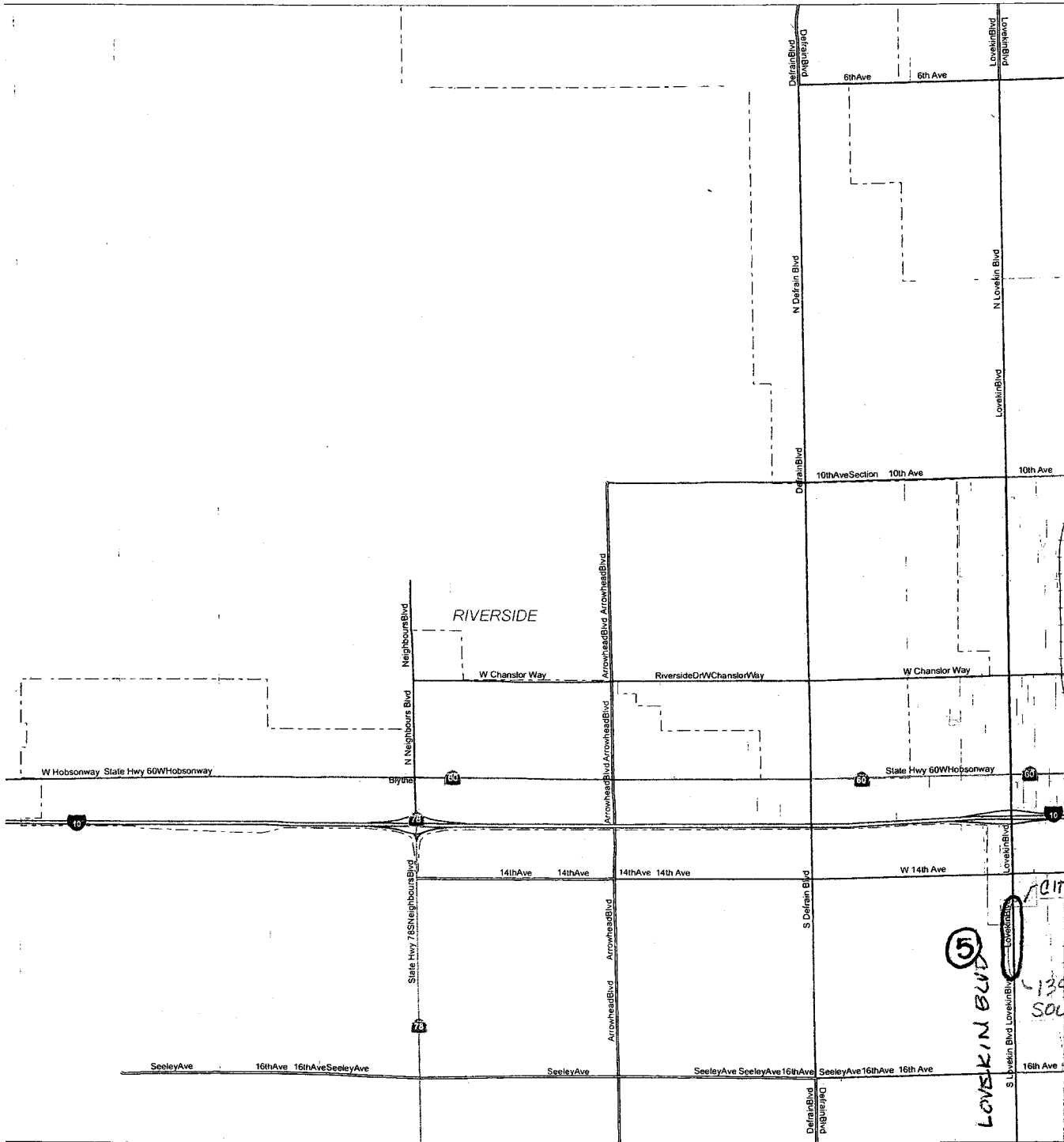


MAP 17W35

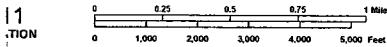
Riverside CALIFORNIA ROAD SYSTEM

B C D E F G H J K

SEE MAP 20W



SEE MAP 20W25



SEE MAP 20W34

STATE OF CALIFORNIA
 DEPARTMENT OF TRANSPORTATION
 IN COOPERATION WITH THE
 FEDERAL HIGHWAY ADMINISTRATION
 AND LOCAL AGENCIES

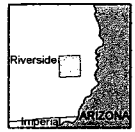


--- COUNTY BOUNDARY
 - - - CITY BOUNDARY
 = RAILROAD

SIGN ROUTES
 5 INTERSTATE
 31 U.S.
 1 STATE
 72 COUNTY

FUNCTIONAL CLASSIFICATION SYSTEM


INTERSTATE	1	=====
OTHER FWY OR EXPWY	2	=====
OTHER PRINCIPAL ARTERIAL	3	=====
MINOR ARTERIAL	4	=====
MAJOR COLLECTOR	5	=====
MINOR COLLECTOR	6	=====
LOCAL	7	=====



MAP 20W24

B C D E F G H J K

SOUTHERN CALIFORNIA



**ASSOCIATION of
GOVERNMENTS**

Main Office

818 West Seventh Street

12th Floor

Los Angeles, California

90017-3435

t (213) 236-1800

f (213) 236-1825

www.scag.ca.gov

Officers

President

Carl Morehouse, San Buenaventura

First Vice President

Cheryl Viegas-Walker, El Centro

Second Vice President

Michele Martinez, Santa Ana

Immediate Past President

Greg Pettis, Cathedral City

**Executive/Administration
Committee Chair**

Carl Morehouse, San Buenaventura

Policy Committee Chairs

Community, Economic and
Human Development
Margaret Finlay, Duarte

Energy & Environment
Deborah Robertson, Rialto

Transportation
Alan Wapner, San Bernardino
Associated Governments

August 9, 2014

Maria Aranguiz
Division of Planning
Caltrans–District 8
464 West 4th Street
San Bernardino, CA 92401

RE: FUNCTIONAL CLASSIFICATION CHANGE – COUNTY OF RIVERSIDE

Ms. Aranguiz:

SCAG has received a request from the County of Riverside regarding the Functional Classification Change Request Form to be submitted to Caltrans (attached). Caltrans' Functional Classification Guidelines require that local agencies submit a metropolitan planning organization/regional transportation planning agency (MPO/RTPA) concurrence letter along with the Functional Classification Change Form to the Caltrans District Coordinator.

This letter serves as the concurrence from SCAG on the changes requested by the County.

The SCAG regional travel demand model includes roadway facilities from interstates (1) down to the equivalent of major collectors (5) on the FHWA's functional classification codes. To the extent that these changes affect the SCAG regional highway network, SCAG will update the network to reflect the changes requested by the County upon final approval by Caltrans and the Federal Highway Administration.

If you have any further questions, please contact Ryan Kuo of my staff at 213-236-1813 or kuo@scag.ca.gov.

Sincerely,

Naresh Amatya
Manager, Transportation Planning

NA:rk

Enclosure: Functional Classification Change Request
Cc (email): Susan Vombaur, County of Riverside