

**SUBMITTAL TO THE BOARD OF SUPERVISORS  
COUNTY OF RIVERSIDE, STATE OF CALIFORNIA**

634A



**FROM:** TLMA – Transportation Department

**SUBMITTAL DATE:**  
May 2, 2016

**SUBJECT:** Additions to and Exclusions from the County Maintained Road System. All Districts [\$0]

**RECOMMENDED MOTION:** That the Board of Supervisors:

1. Approve additions to; and exclusions from; the County Maintained Road System
2. Adopt Resolution No. 2016-109 establishing mileage of County Maintained road miles pursuant to Section 2121 of Streets and Highways Code.

FORM APPROVED COUNTY COUNSEL  
BY: *[Signature]* DATE: 4/21/16  
GREGORY P. PRIAMOS

Departmental Concurrence

*[Signature]*  
Patricia Romo  
Assistant Director of Transportation

*[Signature]*  
Juan C. Perez  
Director of Transportation and Land Management

FINANCIAL DATA	Current Fiscal Year:	Next Fiscal Year:	Total Cost:	Ongoing Cost:	POLICY/CONSENT (Per Exec. Office)
COST	\$ 0	\$ 0	\$ 0	\$ 0	Consent <input type="checkbox"/> Policy <input checked="" type="checkbox"/>
NET COUNTY COST	\$ 0	\$ 0	\$ 0	\$ 0	
SOURCE OF FUNDS: N/A				Budget Adjustment: N/A	
				For Fiscal Year: N/A	

**C.E.O. RECOMMENDATION:** APPROVE  
BY: *[Signature]*  
Tina Grande  
County Executive Office Signature

**MINUTES OF THE BOARD OF SUPERVISORS**

On motion of Supervisor Jeffries, seconded by Supervisor Washington and duly carried by unanimous vote, IT WAS ORDERED that the above matter is approved as recommended.

**Ayes:** Jeffries, Tavaglione, Washington, Benoit and Ashley  
**Nays:** None  
**Absent:** None  
**Date:** May 17, 2016  
**xc:** Transp.

Kecja Harper-Ihem  
Clerk of the Board  
By: *[Signature]*  
Deputy

Prev. Agn. Ref.: \_\_\_\_\_ District: ALL Agenda Number: \_\_\_\_\_

- A-30
- 4/5 Vote
- Positions Added
- Change Order

**3-29**

**SUBMITTAL TO THE BOARD OF SUPERVISORS, COUNTY OF RIVERSIDE, STATE OF CALIFORNIA**

**FORM 11: Additions to and Exclusions from the County Maintained Road System. All Districts; [\$0]**

**DATE: May 2, 2016**

**PAGE: 2 of 2**

**BACKGROUND:**

**Summary**

Section 2121 of the Street and Highways Code provides that in May of each year, each County shall submit to the State of California Department of Transportation (Caltrans) any additions to; or deletions from; its mileage of County maintained roads. Changes reflect additions, deletions, corrections, or modifications to the County Maintained Road mileage due to development and annexations, such as new roadways constructed to county road standards as part of a development.

Summary:

Corrected Mileage April 1, 2015		2,205.69
Mileage Added		<u>7.41</u>
	Sub-total	2,213.10
Mileage Deleted		<u>-.98</u>
	Sub-total	2,212.12
Mileage Changes		<u>-1.49</u>
New Mileage April 1, 2016		2,210.63
<b>Total Increase in County Maintained Road Miles</b>		<b>4.94</b>

**Impact on Residents and Businesses**

The Transportation Department reports the inventory of county maintained roads to Caltrans annually. Maintained mileage is one of the components used in the distribution of Highway Users Tax Account (HUTA) funds. HUTA funds are generally used for road maintenance and repair of county roadways.

**SUPPLEMENTAL:**

**Additional Fiscal Information**

HUTA funds are allocated proportionally to agencies based upon the jurisdiction's reported maintained mileage and number of registered vehicles.

**Contract History and Price Reasonableness**

N/A

**ATTACHMENTS:**

Resolution No. 2016-109

Exhibit A

Exhibit B



2 RESOLUTION NO. 2016-109

3 RESOLUTION OF THE BOARD OF SUPERVISORS OF THE COUNTY OF RIVERSIDE  
4 ESTABLISHING MILEAGE OF MAINTAINED COUNTY ROADS  
5 PURSUANT TO SECTION 2121 OF STREET AND HIGHWAYS CODE

6 WHEREAS, Section 2121 of the Street and Highways Code provides that each County  
7 annually shall submit to the California State Department of Transportation any additions to; or  
8 exclusions from; its mileage of each route added or excluded; and,

9 WHEREAS, the California State Department of Transportation certified in May 2015 to the  
10 California State Controller that the total mileage of County maintained roads in Riverside County was  
11 2,205.69 miles; and,

12 WHEREAS, the County now finds that the total mileage of County maintained roads is  
13 2,210.63;

14 NOW THEREFORE, BE IT RESOLVED by the Board of Supervisors of the County of  
15 Riverside, State of California, in regular session assembled on May 24, 2016 that the mileage of  
16 County maintained roads be as graphically shown on a set of maps entitled "County Maintained Road  
17 System", Riverside County, April 1, 2016, marked Exhibit "A", and as detailed by termini and length of  
18 each route in a tabulation entitled "Tabulation of County Maintained Road System", April 1, 2016,  
19 marked Exhibit "B", both of which are on file in the office of the Clerk of the Board of Supervisors and  
20 both of which are, by this reference, incorporated in and made a part hereof with the same effect as if  
21 they were physically attached thereto; and,

22 BE IT FURTHER RESOLVED that a true copy of Resolution No. 2016-109 duly certified by the  
23 Clerk of the Board, accompanied by true copies of said Exhibits "A" and "B", be transmitted to the  
24 California State Department of Transportation by the Transportation Department of Riverside County.

FORM APPROVED COUNTY COUNSEL  
B/S 5  
DATE 5/24/16  
DATE A. GARDNER

2 RESOLUTION NO. 2016-109

3 RESOLUTION OF THE BOARD OF SUPERVISORS OF THE COUNTY OF RIVERSIDE  
4 ESTABLISHING MILEAGE OF MAINTAINED COUNTY ROADS  
5 PURSUANT TO SECTION 2121 OF STREET AND HIGHWAYS CODE

6  
7 ROLL CALL:

8 Ayes: Jeffries, Tavaglione, Washington, Benoit and Ashley  
9 Nays: None  
Absent: None

10 The foregoing is certified to be a true copy of a resolution duly  
11 adopted by said Board of Supervisors on the date therein set forth.

12 KECIA HARPER-IHEM, Clerk of said Board

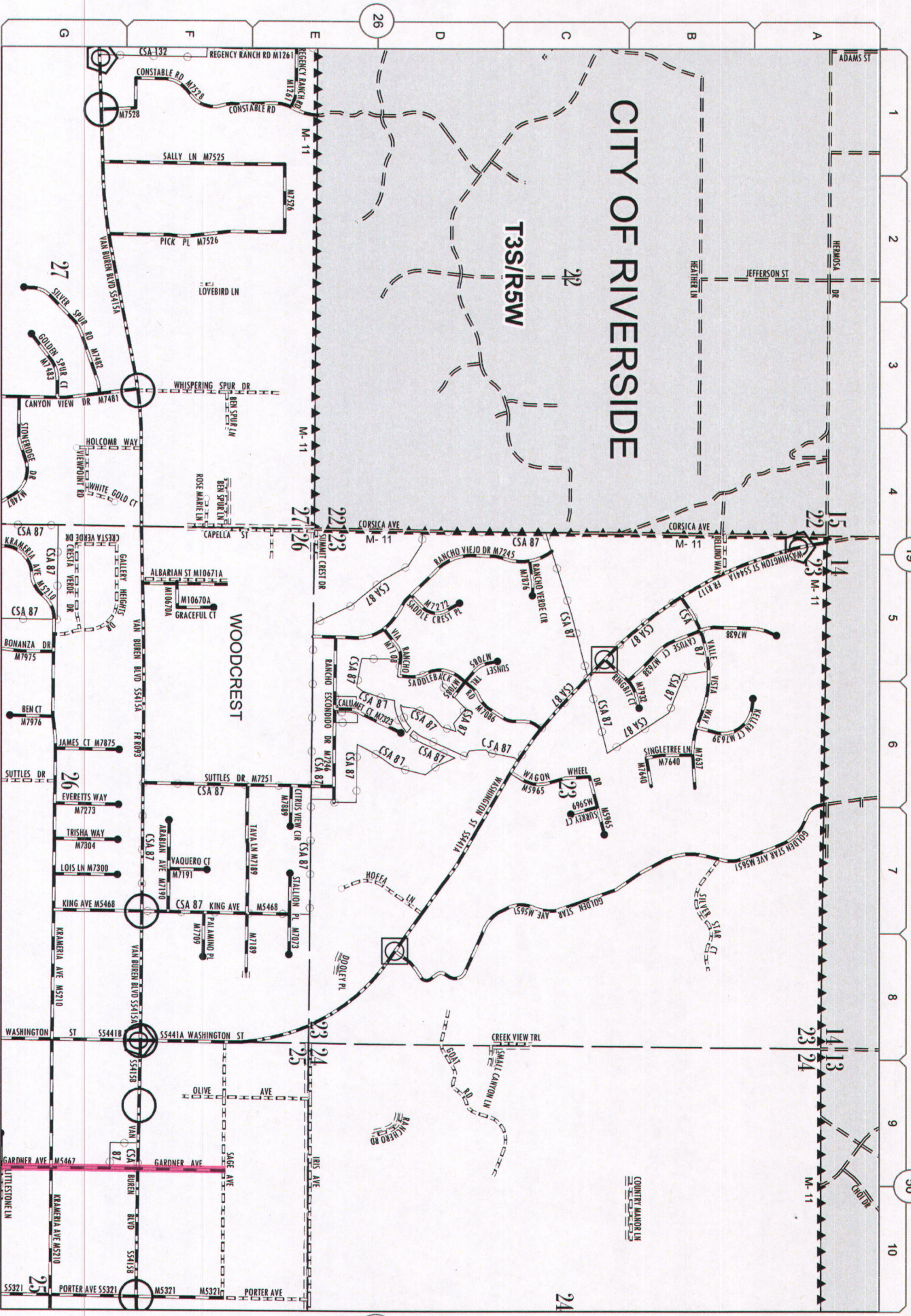
13 By   
14 Deputy

**MAPS OF**  
**COUNTY MAINTAINED ROAD SYSTEM**  
**RIVERSIDE COUNTY**  
**APRIL 1, 2016**  
**EXHIBIT "A"**

3-29


MAY 17 2016





April 1, 2015  
27

28



**Change(s) to County  
Maintained System**

Date: 5/11/2015

Page No: 15V42

Scale: See Attached

Road Book Page: 027

Item No: 01





124  
C

128  
B

128  
C

June 16, 2015

Addition(s) to County  
Maintained System

Date: 6/22/2015

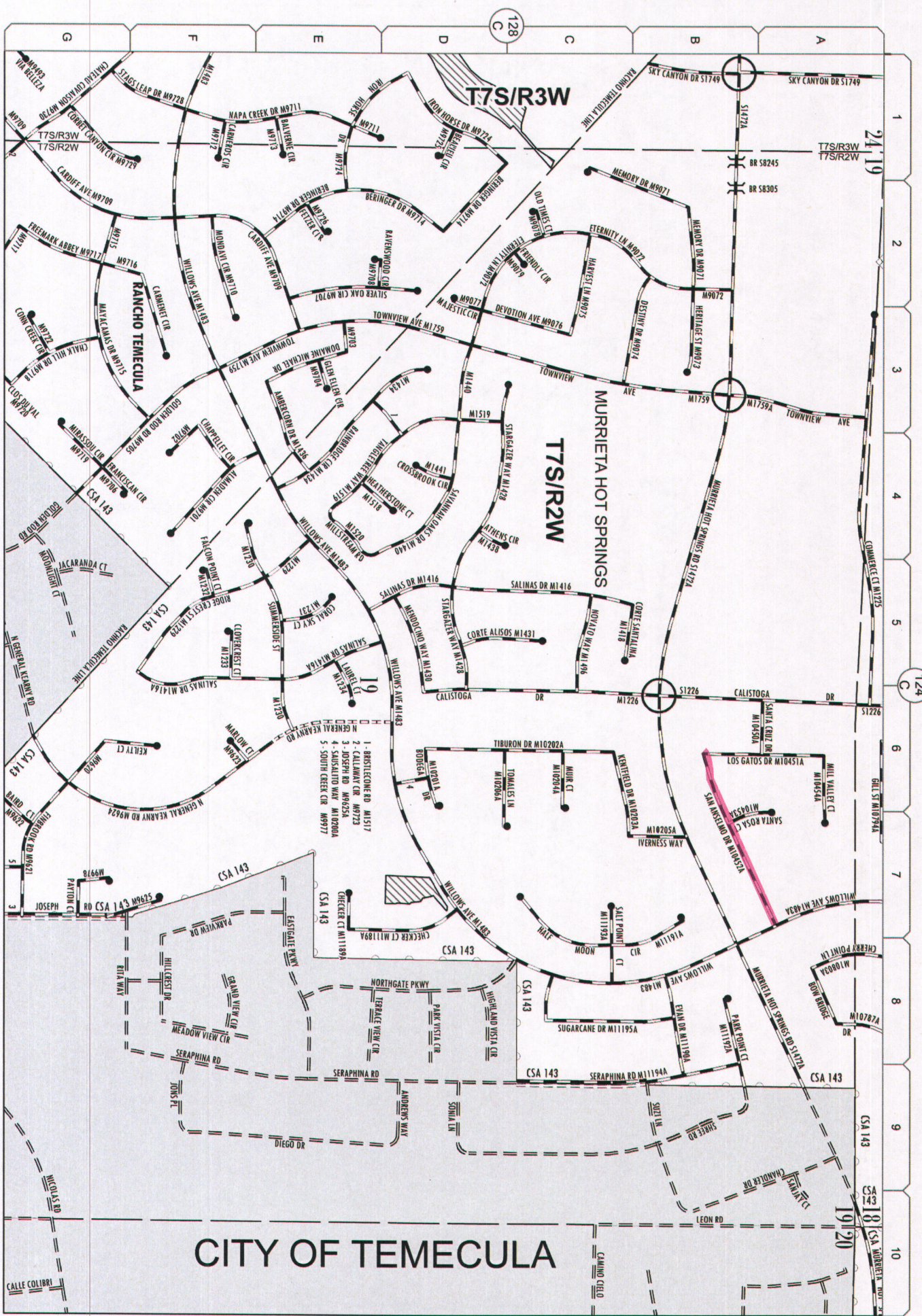
Page No: 15W34

Scale: See Attached

Road Book Page: 128D

Item No: 02





CITY OF TEMECULA

June 16, 2015



**Change(s) to County  
 Maintained System**  
 Date: 6/22/2015  
 Page No: 15W34  
 Scale: See Attached  
 Road Book Page: 128D  
 Item No: 02





June 16, 2015

Addition(s) to County  
Maintained System

Date: 6/22/2015

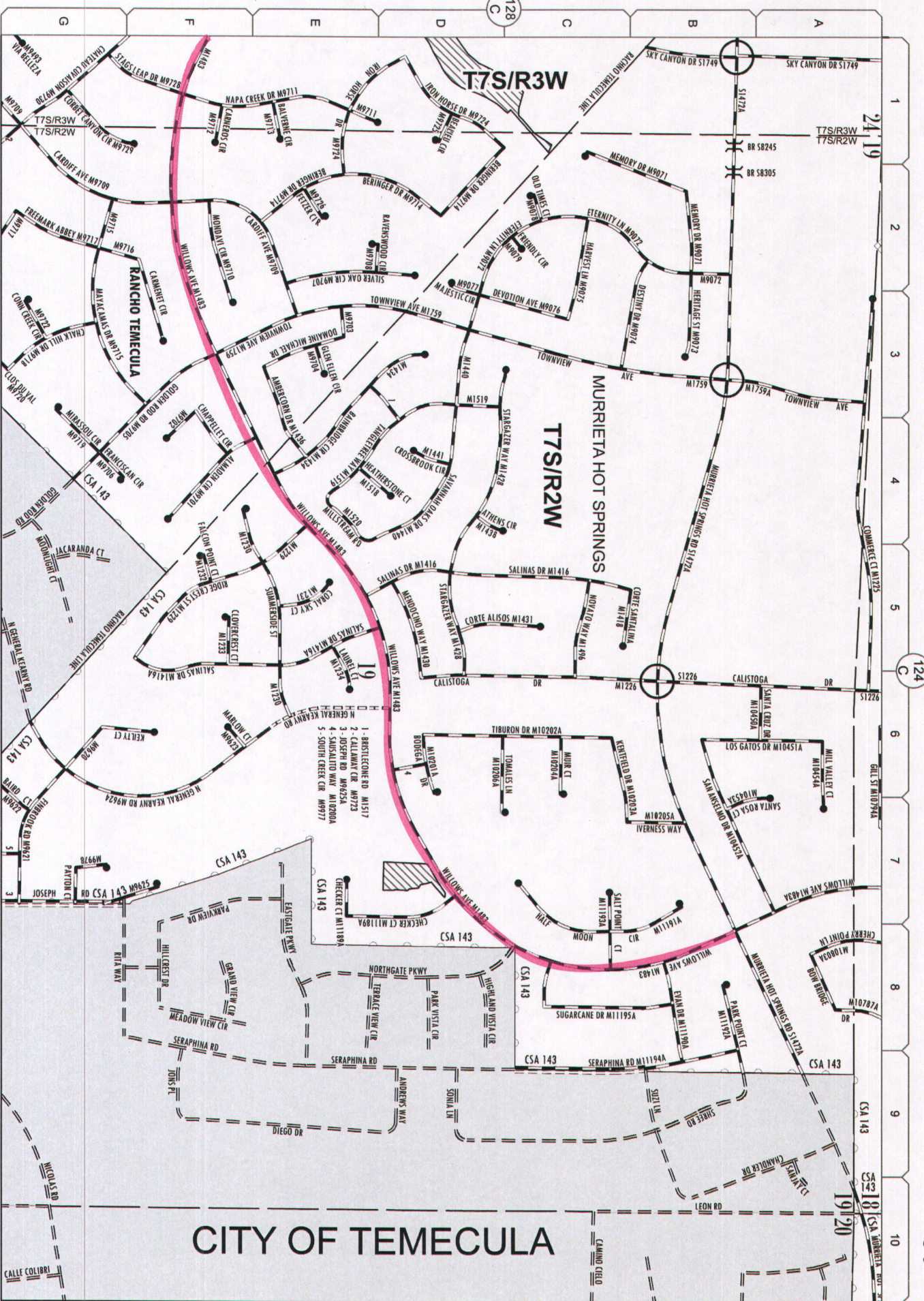
Page No: 15W34

Scale: See Attached

Road Book Page: 128D

Item No: 03





**CITY OF TEMECULA**

**Change(s) to County  
Maintained System**

Date: 6/22/2015

Page No: 15W34

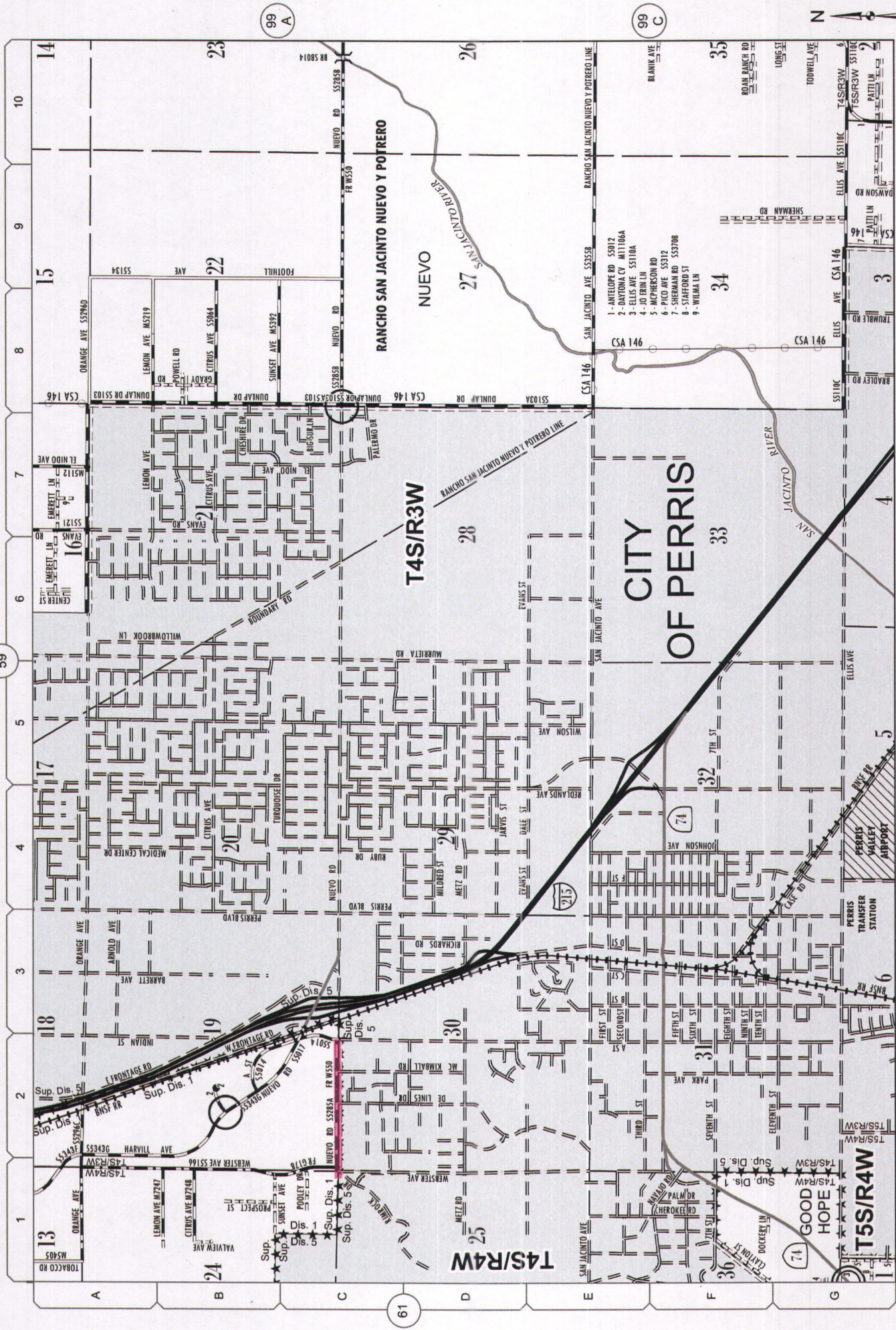
Scale: See Attached

Road Book Page: 128D

Item No: 03

June 16, 2015





**Change(s) to County  
Maintained System**

Date: 6/22/2015

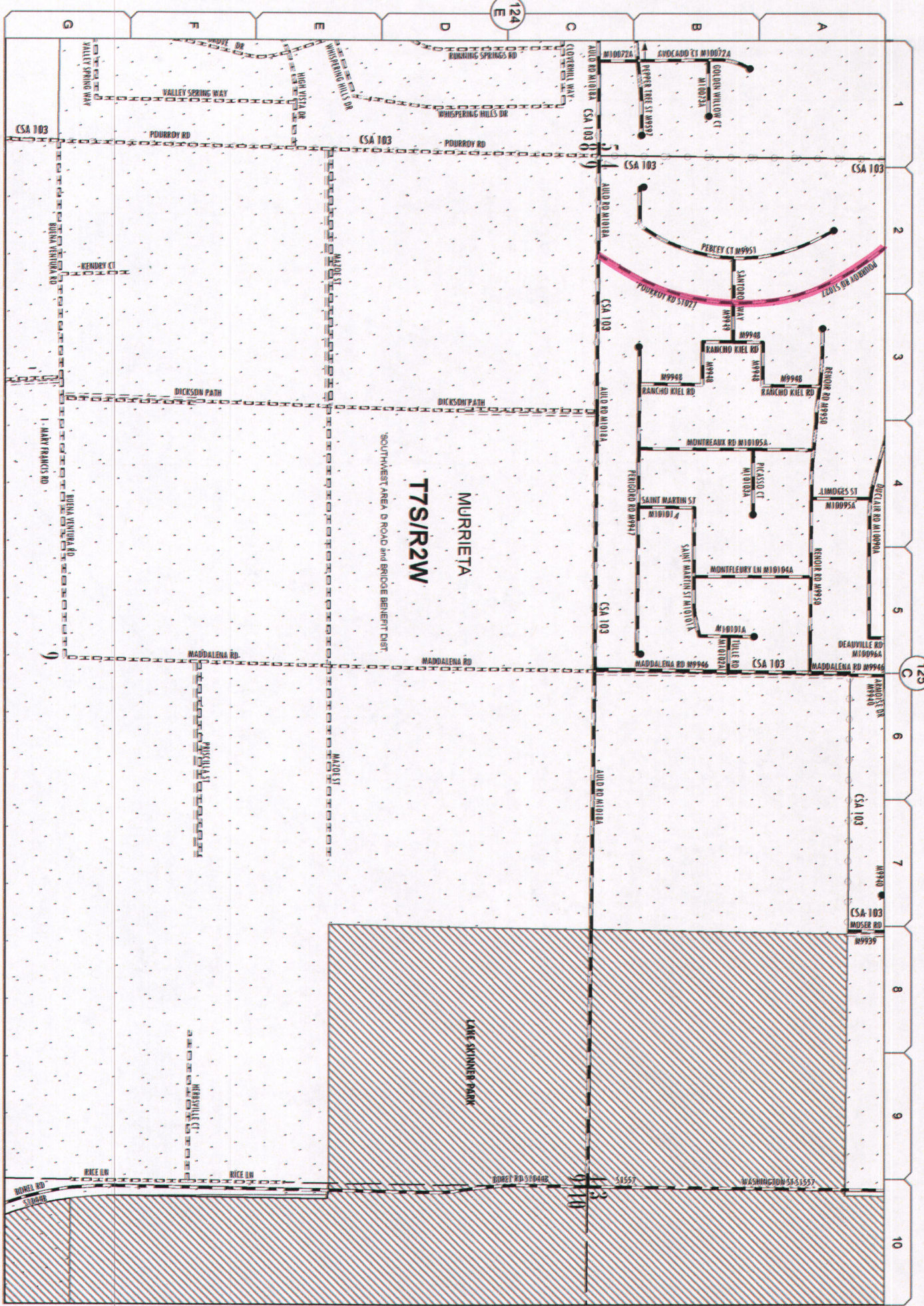
Page No: 15V53

Scale: See Attached

Road Book Page: 062

Item No: 04





125-D  
April 1, 2013

125  
B

125  
A

**Change(s) to County  
Maintained System**

Date: 6/22/2015

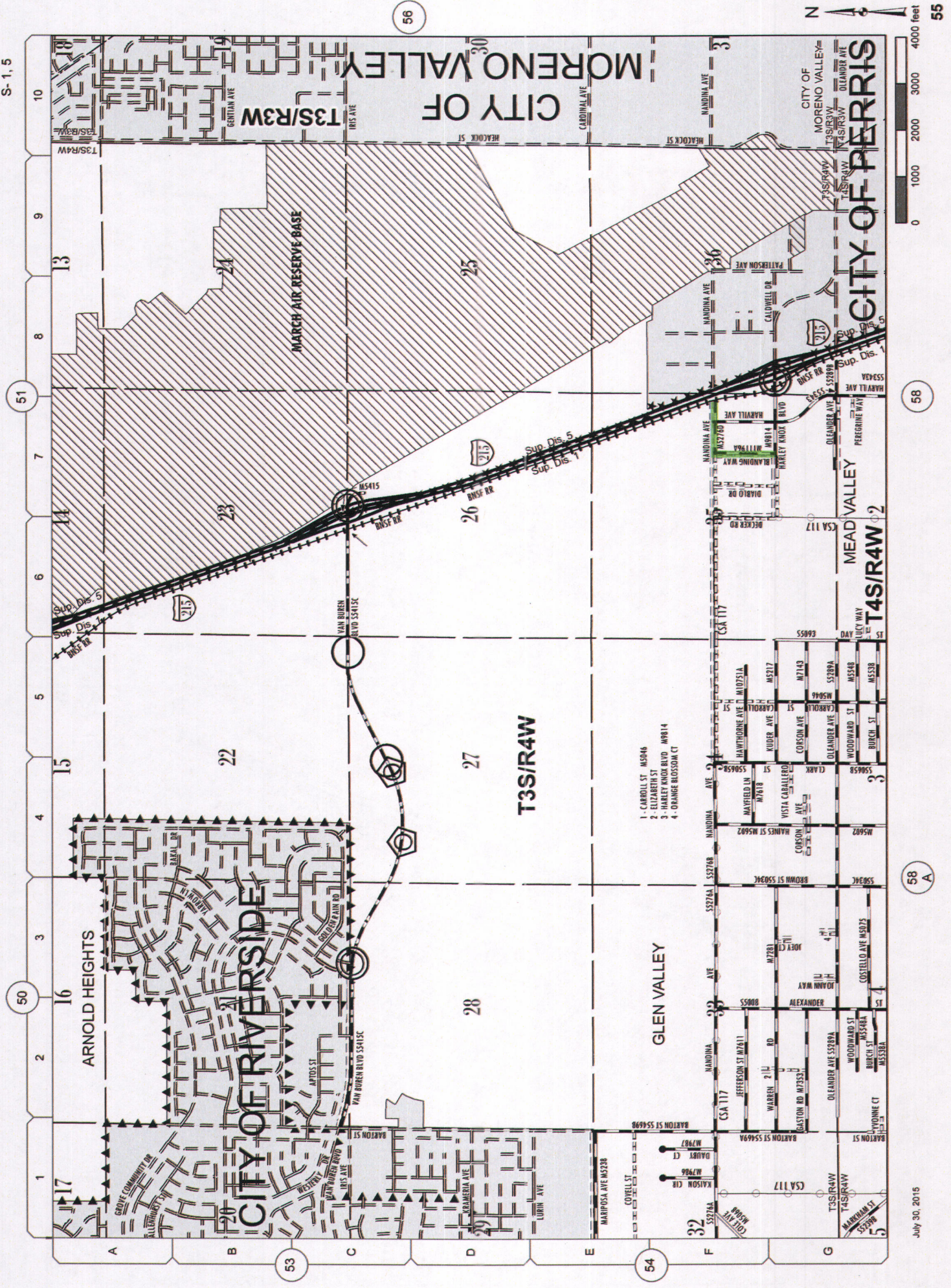
Page No: 15W24

Scale: See Attached

Road Book Page: 125D

Item No: 05





**Addition(s) to County  
Maintained System**

Date: 7/30/2015

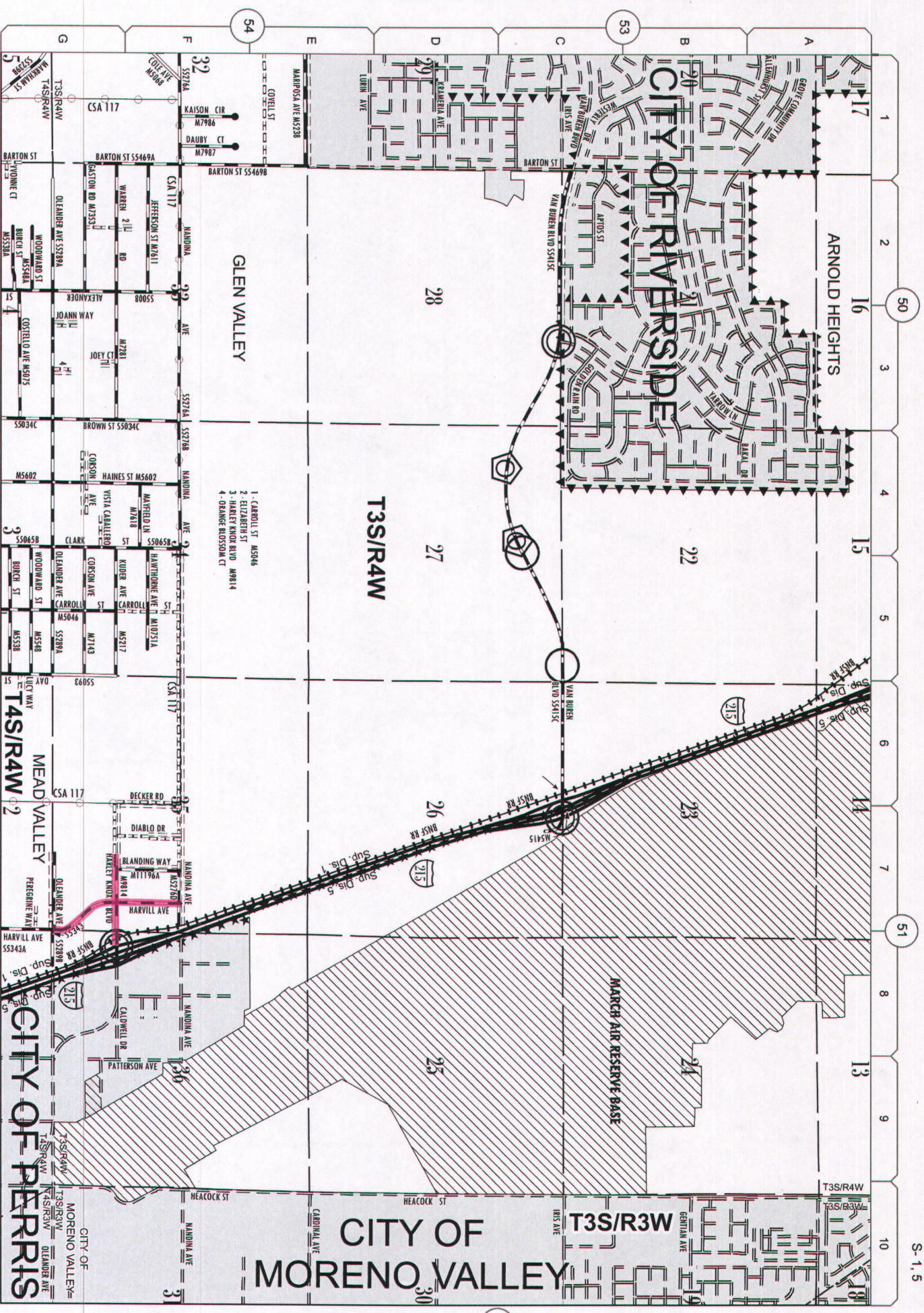
Page No: 15V43

Scale: See Attached

Road Book Page: 055

Item No: 06





July 30, 2015

M-14  
S-1,5

**Change(s) to County  
Maintained System**

Date: 7/30/2015

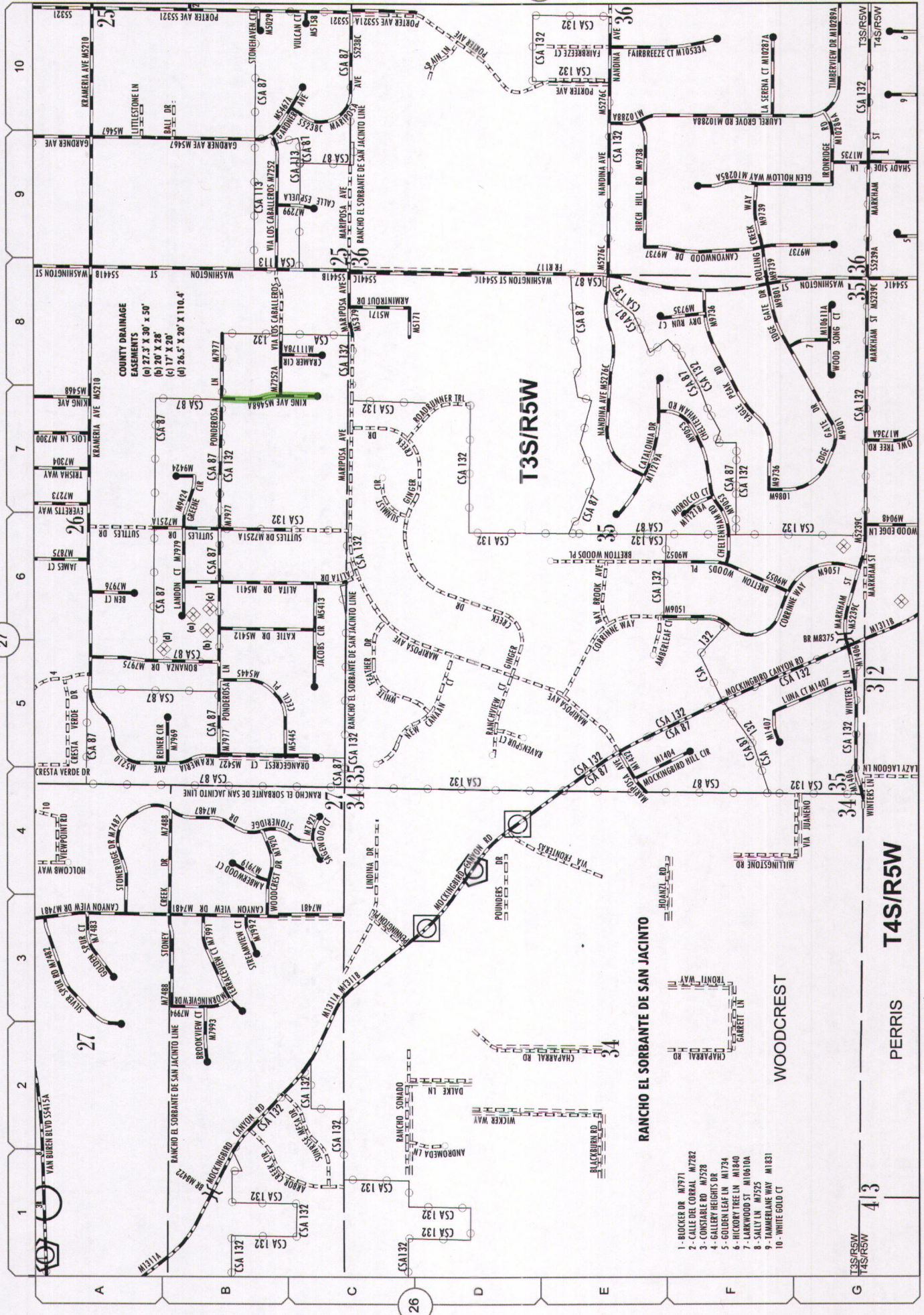
Page No: 15V43

Scale: See Attached

Road Book Page: 055

Item No: 06





**Addition(s) to County  
Maintained System**

**Date:** 7/30/2015

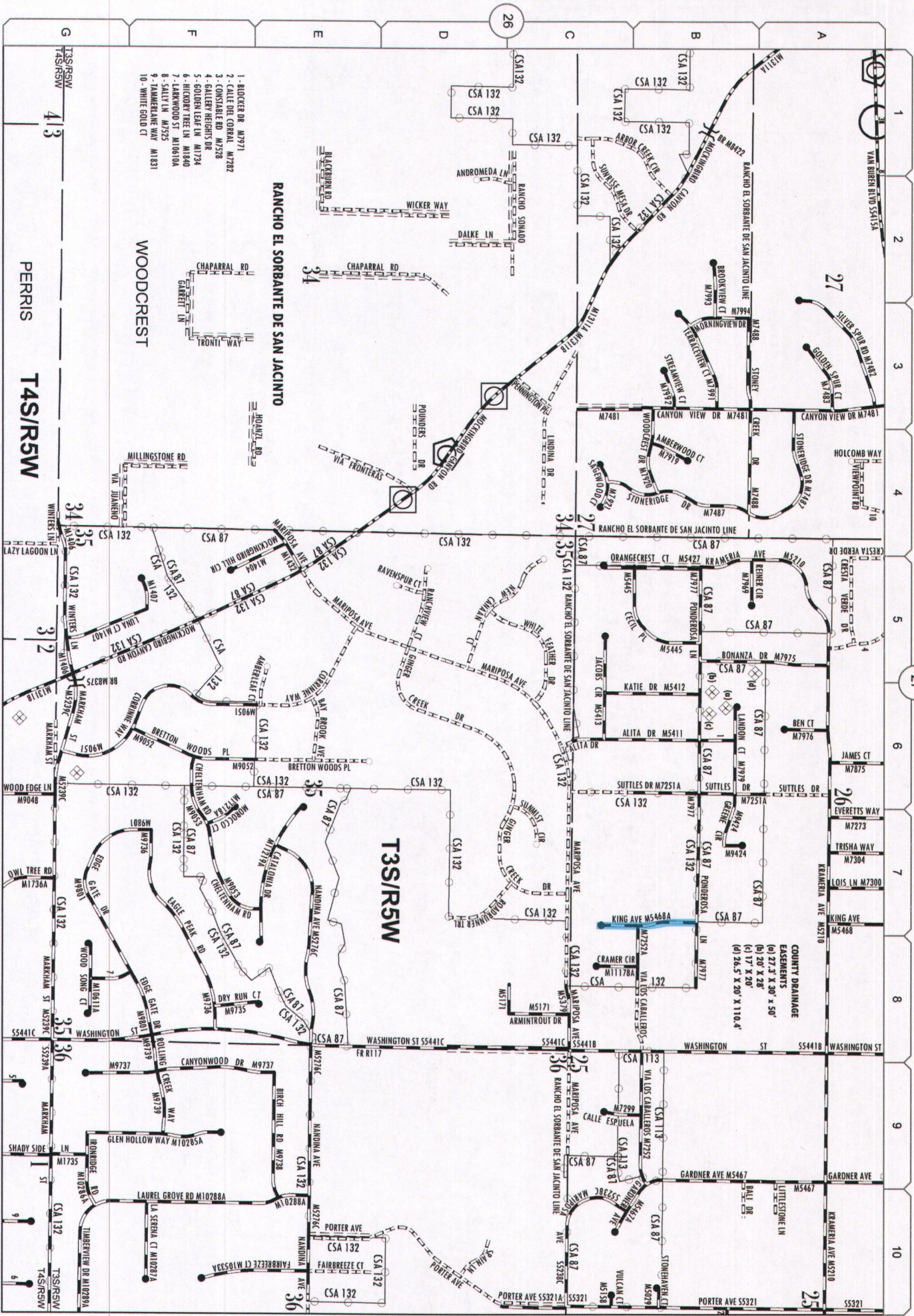
**Page No:** 15V42

**Scale:** See Attached

**Road Book Page:** 028

**Item No:** 07





**Deletion(s) to County  
Maintained System**

Date: 7/30/2015

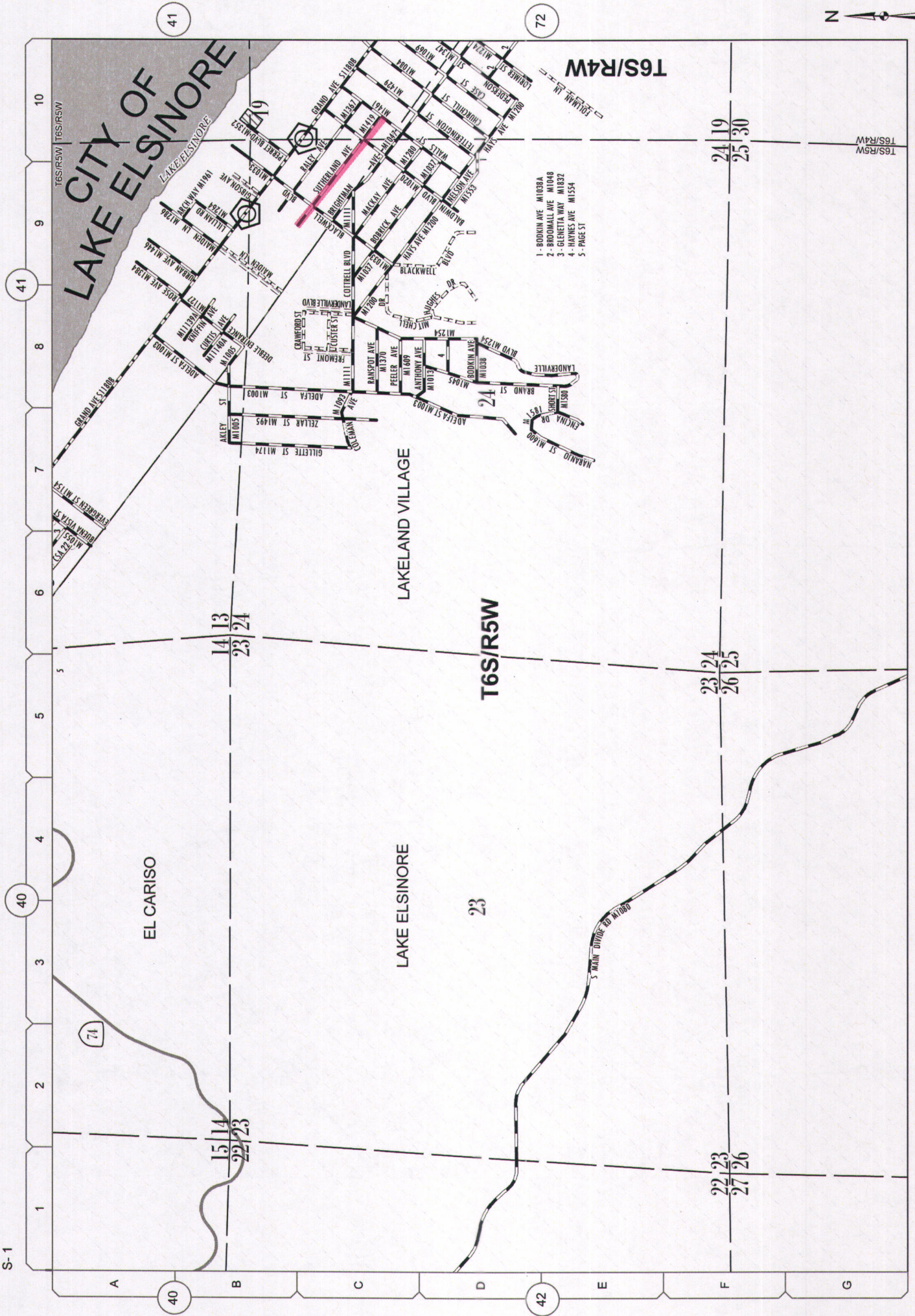
Page No: 15V42

Scale: See Attached

Road Book Page: 028

Item No: 07

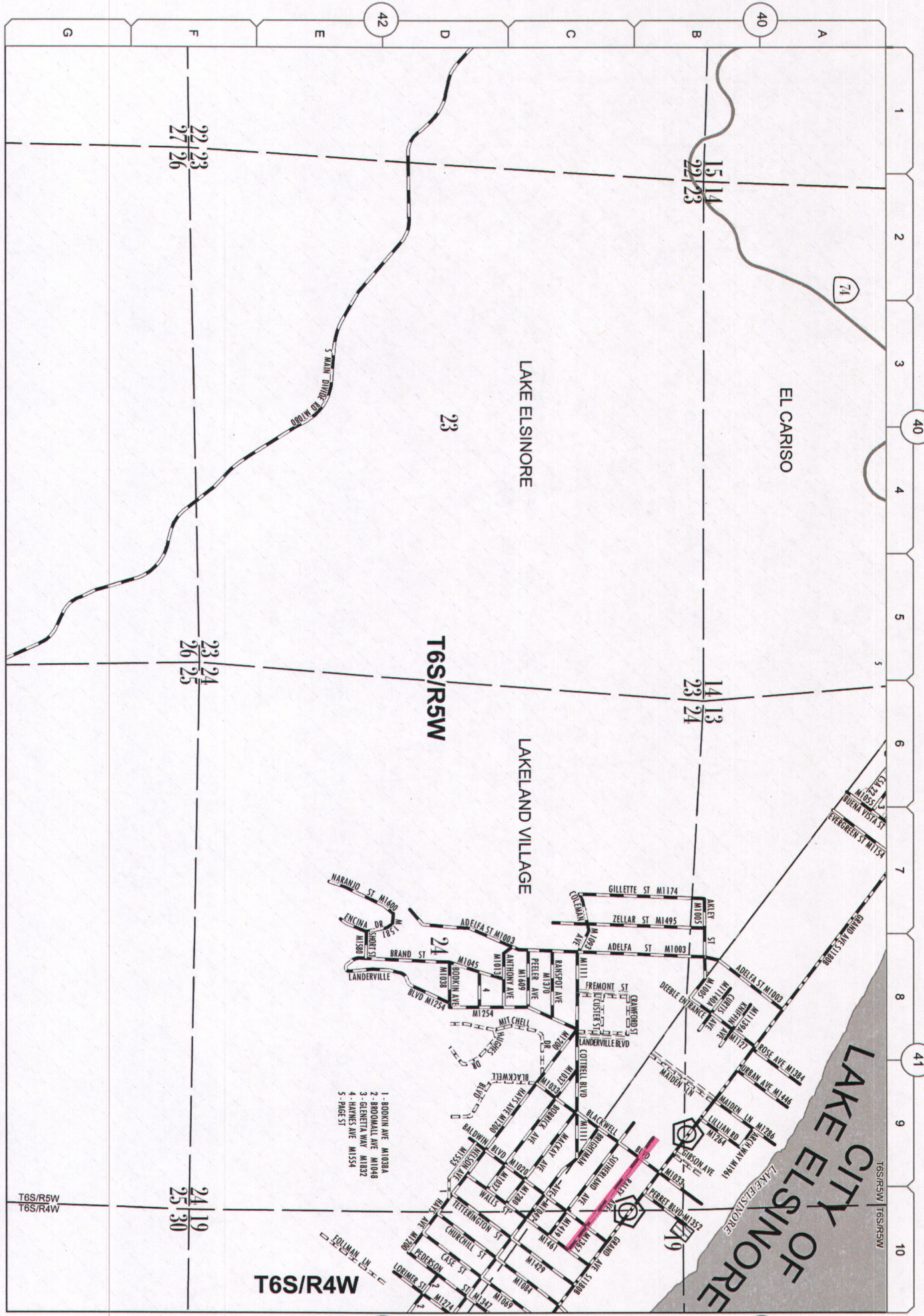




Change(s) to County  
Maintained System

Date: 7/30/2015  
 Page No: 15W22  
 Scale: See Attached  
 Road Book Page: 042A  
 Item No: 08





- 1. BOONKIN AVE M1038A
- 2. BOONKIN AVE M1038B
- 3. GLENVIEW WAY M1832
- 4. HAYNES AVE M1534
- 5. PAGE ST

**Change(s) to County  
Maintained System**

Date: 7/30/2015

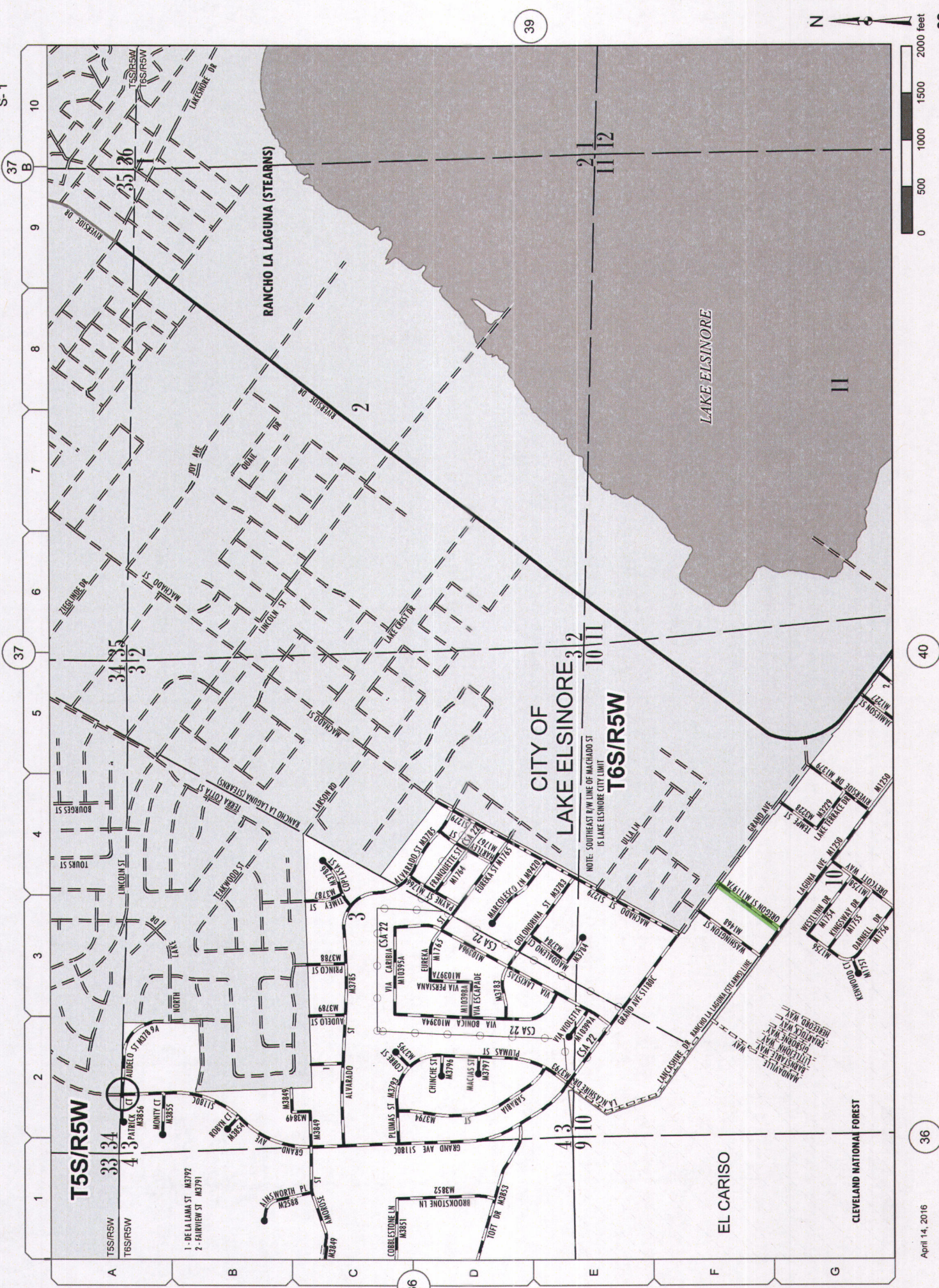
Page No: 15W22

Scale: See Attached

Road Book Page: 042A

Item No: 09





**Addition(s) to County  
Maintained System**

Date: 7/30/2015

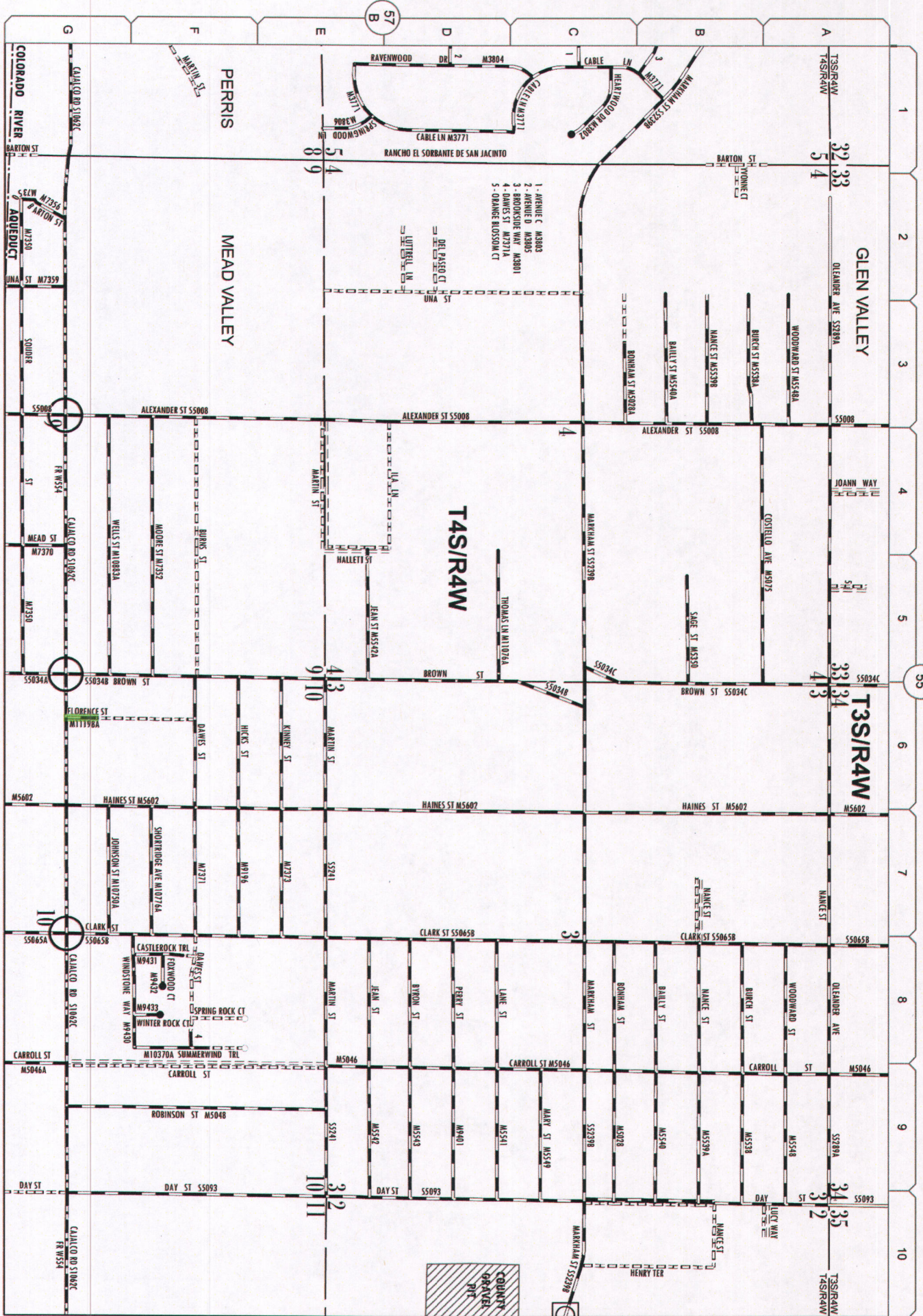
Page No: 15W22

Scale: See Attached

Road Book Page: 038

Item No: 10





58

58-A

**Addition(s) to County  
Maintained System**

Date: 7/30/2015

Page No: 15V43

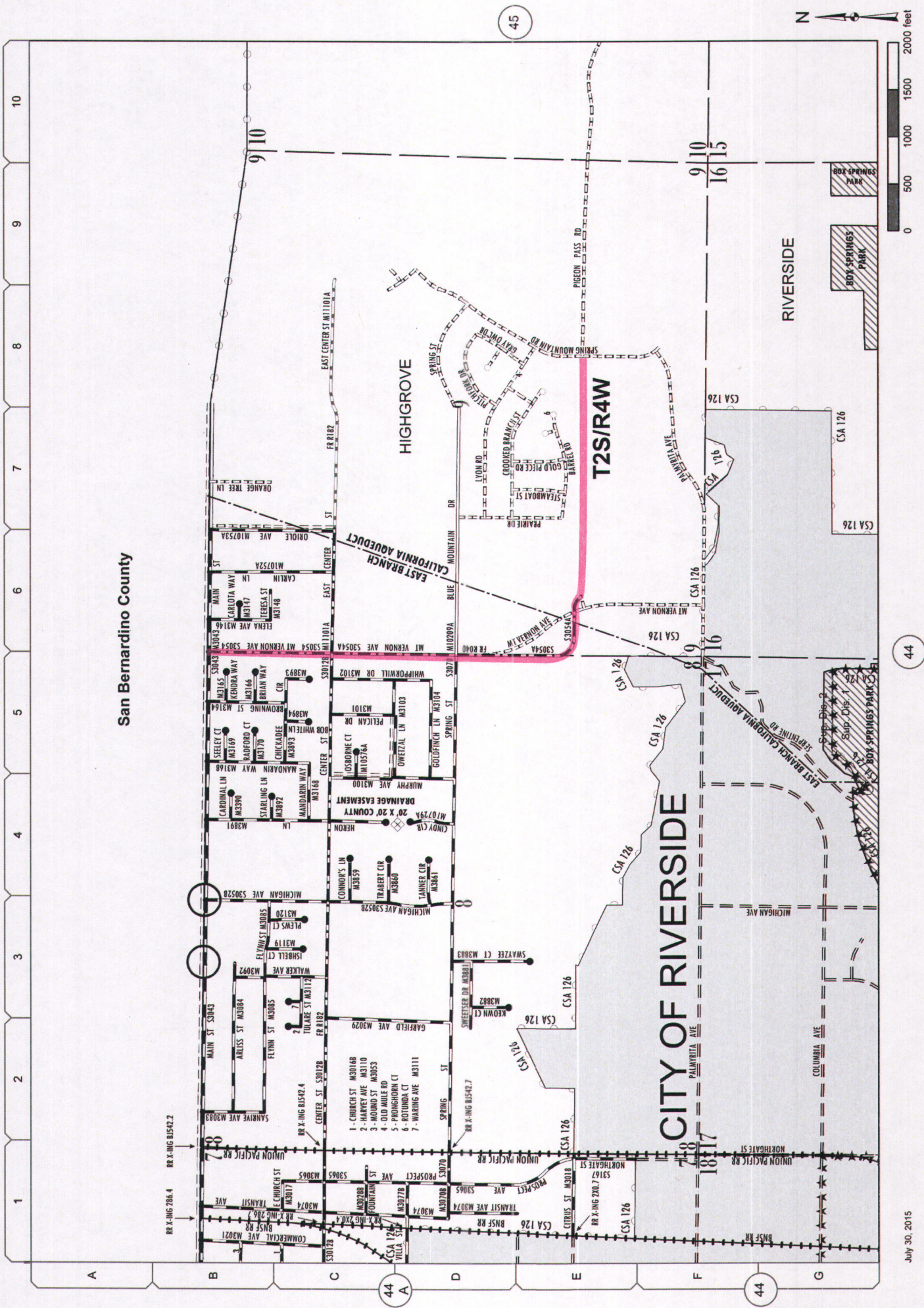
Scale: See Attached

Road Book Page: 058A

Item No: 11



M-13  
S-1,2



Change(s) to County  
Maintained System

Date: 9/1/2015

Page No: 15V22

Scale: See Attached

Road Book Page: 044B

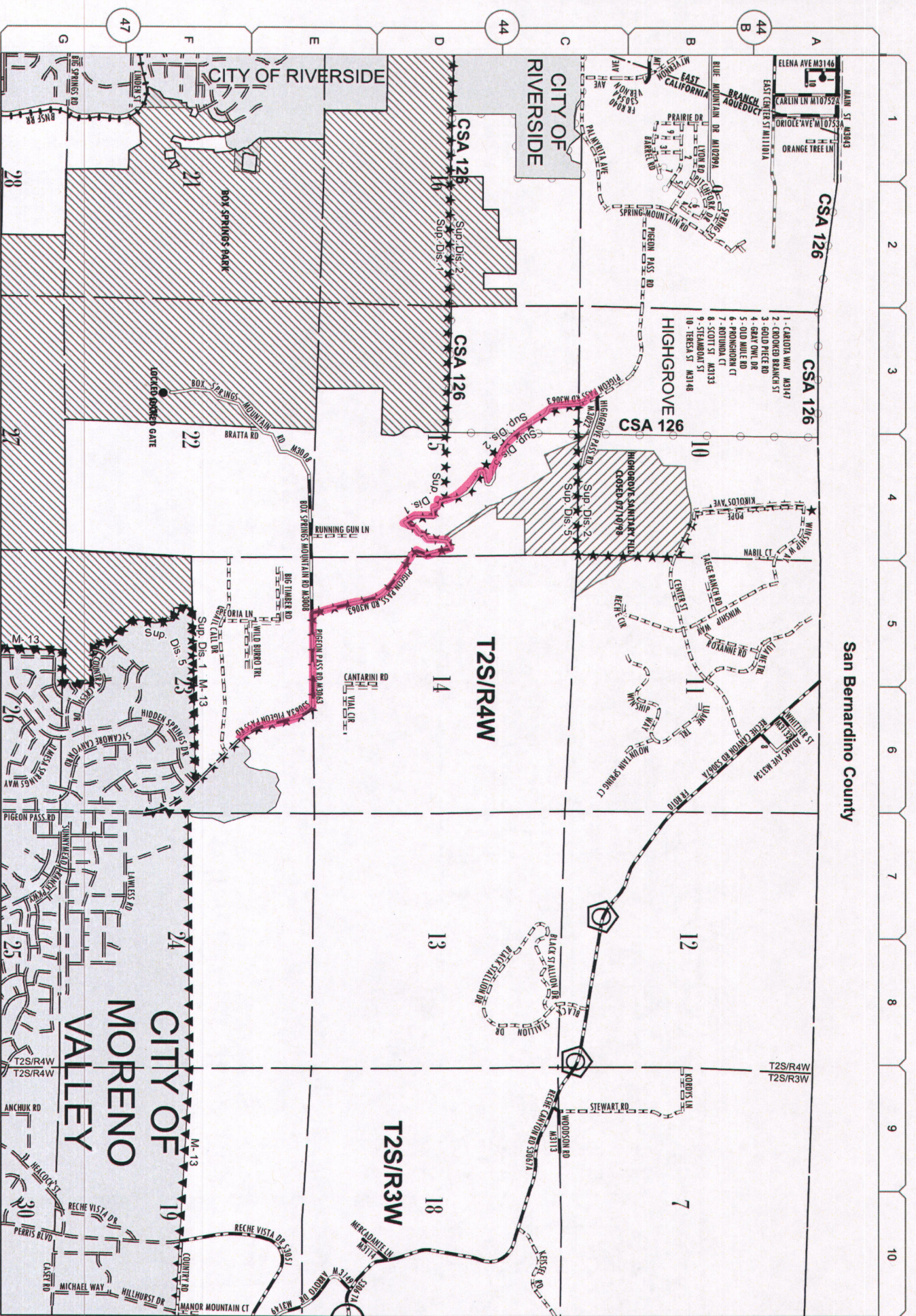
Item No: 12

July 30, 2015

44-B




San Bernardino County



July 30, 2015

47

48



**Change(s) to County  
Maintained System**

Date: 9/22/2015

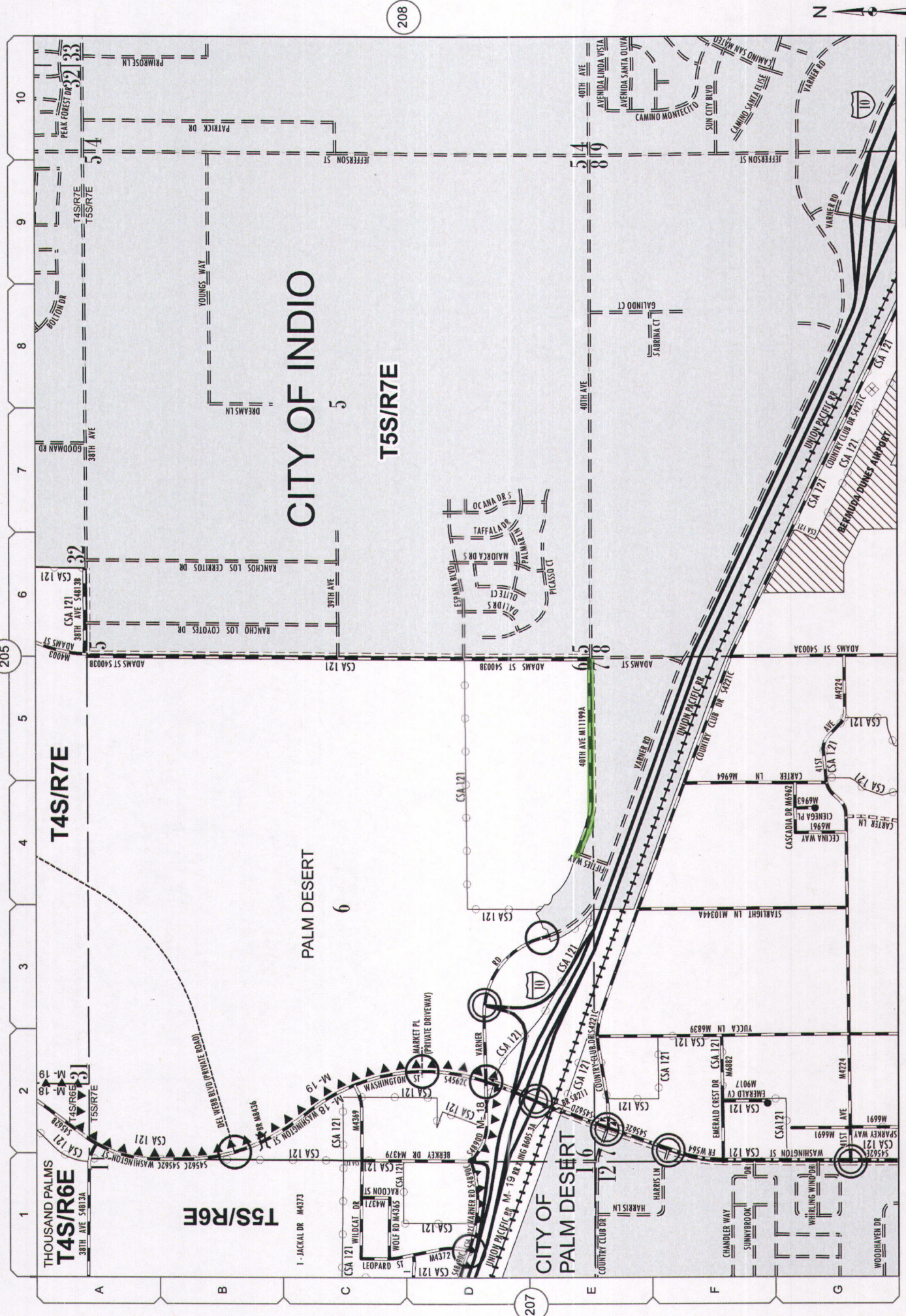
Page No: 15V22

Scale: See Attached

Road Book Page: 045

Item No: 13





**Addition(s) to County  
Maintained System**

<b>Date:</b>	10/21/2015
<b>Page No:</b>	17V53
<b>Scale:</b>	See Attached
<b>Road Book Page:</b>	207A
<b>Item No:</b>	14





122-C

January 20, 2016

122  
D

122  
B

**Addition(s) to County  
Maintained System**

Date: 10/21/2015

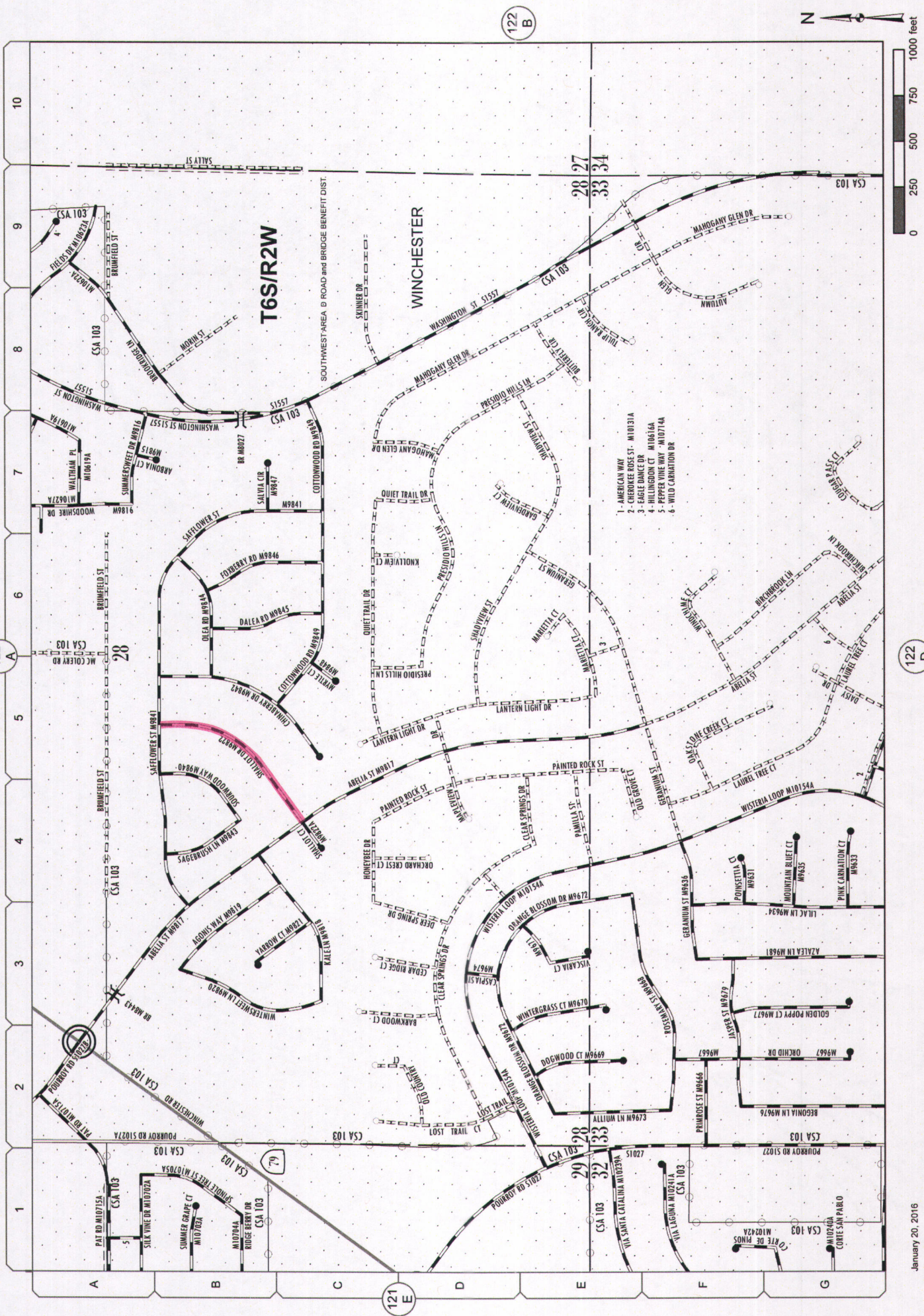
Page No: 15W

Scale: See Attached

Road Book Page: 122C

Item No: 15





**Change(s) to County  
Maintained System**

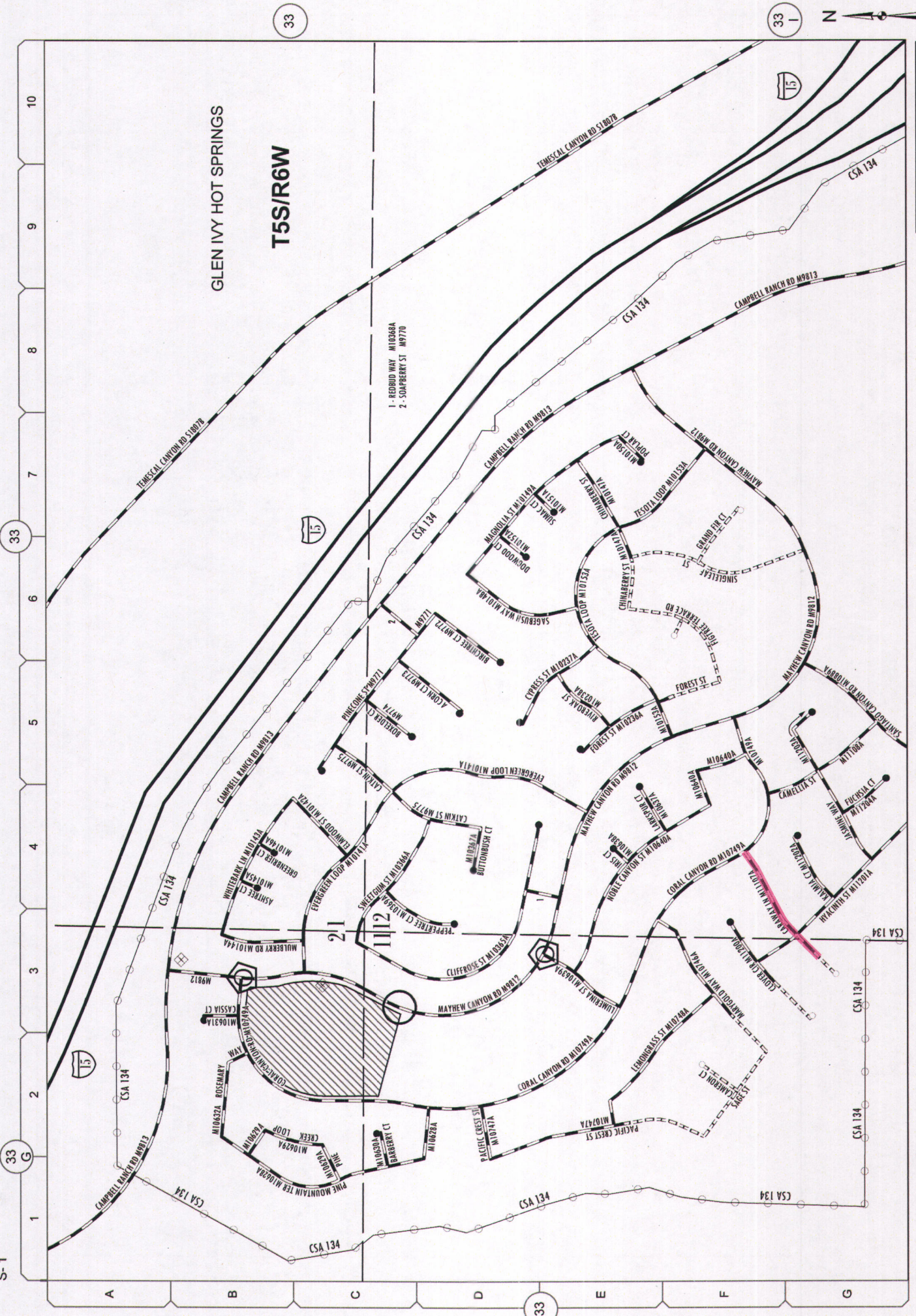
Date:	10/21/2015
Page No:	15W
Scale:	See Attached
Road Book Page:	122C
Item No:	15







M-11  
S-1



**Change(s) to County  
Maintained System**

Date: 12/21/2015  
 Page No: 15W21  
 Scale: See Attached  
 Road Book Page: 033H  
 Item No: 16

December 18, 2015

33-H

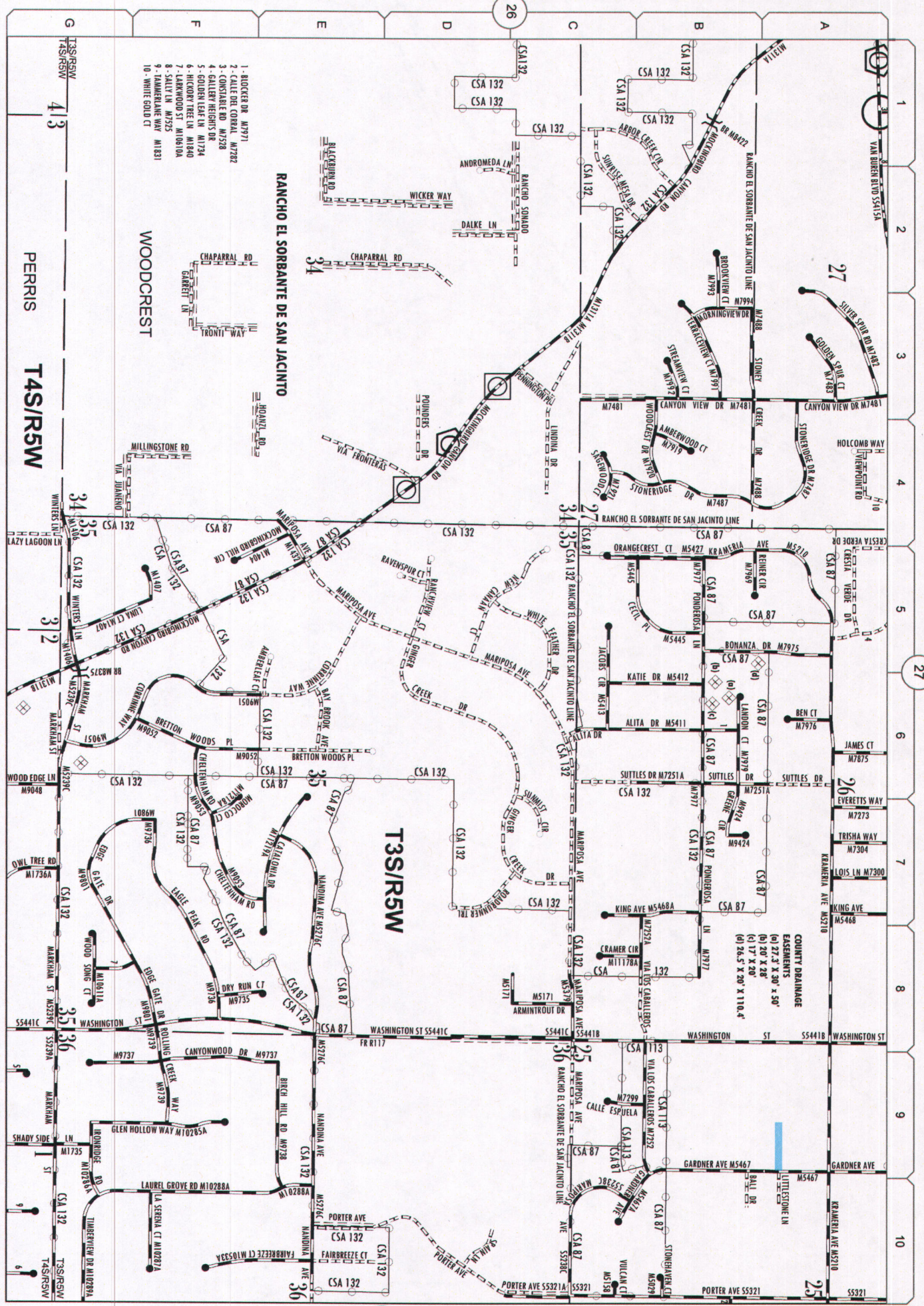












January 12, 2016

32

57  
A

0 500 1000 1500 2000 feet

28

1. RUCKER DR M7971
2. CALLE DEL CORRAL M7282
3. CONSTABLE RD M7328
4. GALLERY HEIGHTS DR
5. GOLDEN LEAF LN M1734
6. HICKORY TREE LN M1840
7. LARKWOOD ST M10610A
8. SALLY LN M7255
9. TAMMERLANE WAY M1831
10. WHITE GOLD CT

RANCHO EL SORBANTE DE SAN JACINTO

WOODCREST

PERRIS T4S/R5W

T3S/R5W

**Deletion(s) to County  
Maintained System**

Date: 12/23/2015

Page No: 15V42

Scale: See Attached

Road Book Page: 028

Item No: 19


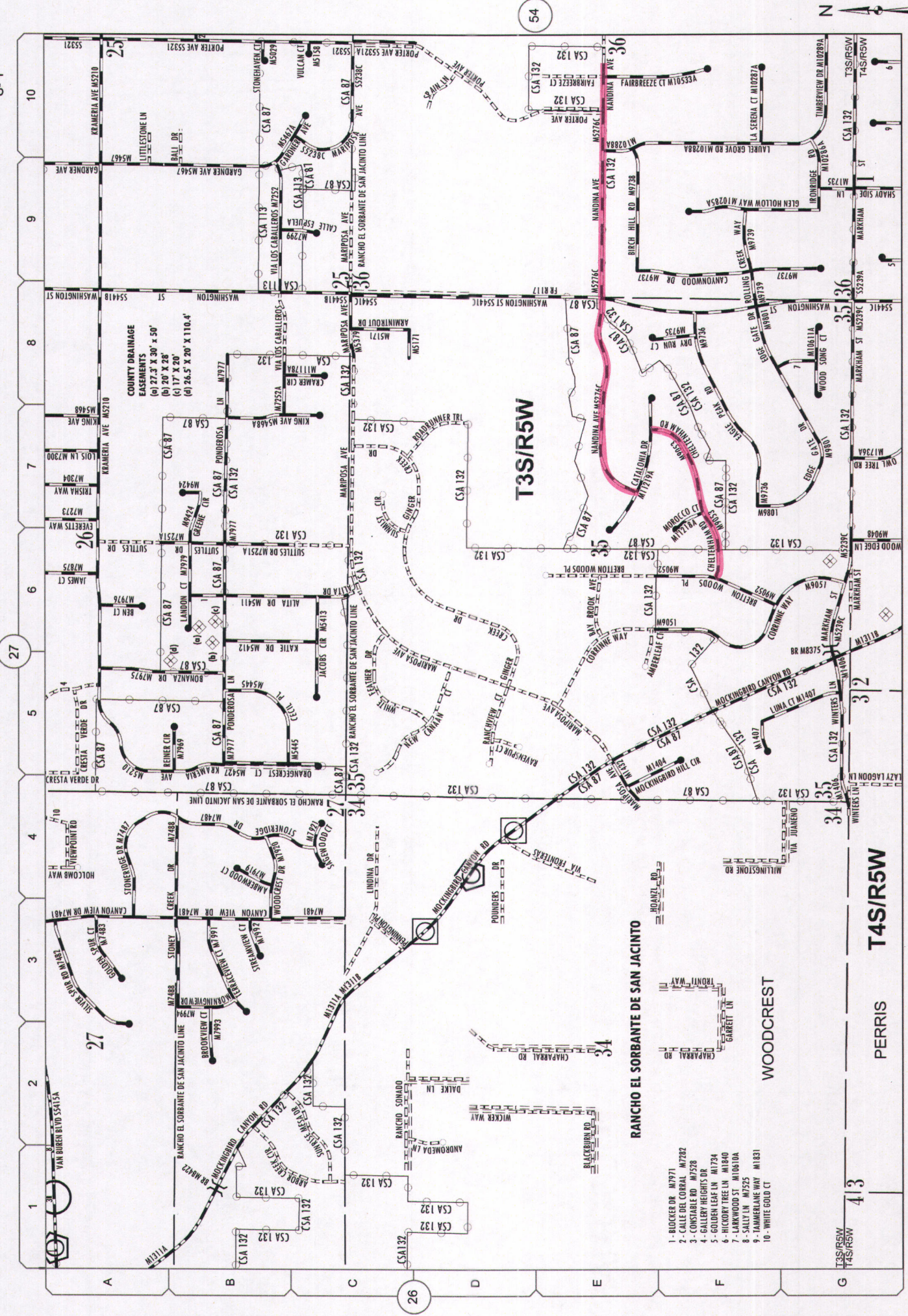












57 A

32

January 12, 2016

Change(s) to County  
Maintained System

Date: 12/28/2015

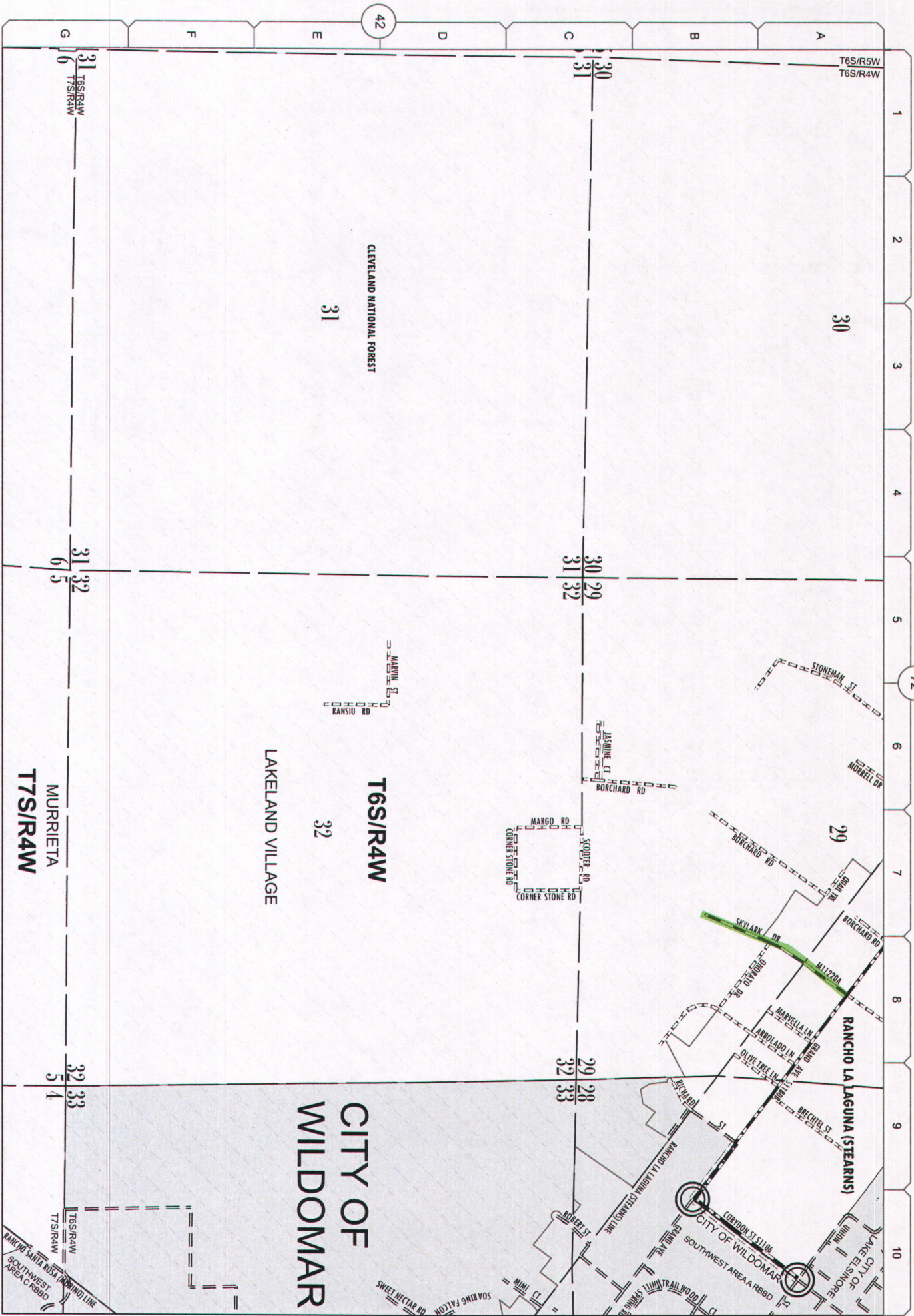
Page No: 15V42

Scale: See Attached

Road Book Page: 028

Item No: 21





March 9, 2016

76

**Addition(s) to County  
Maintained System**

Date: 3/9/2016

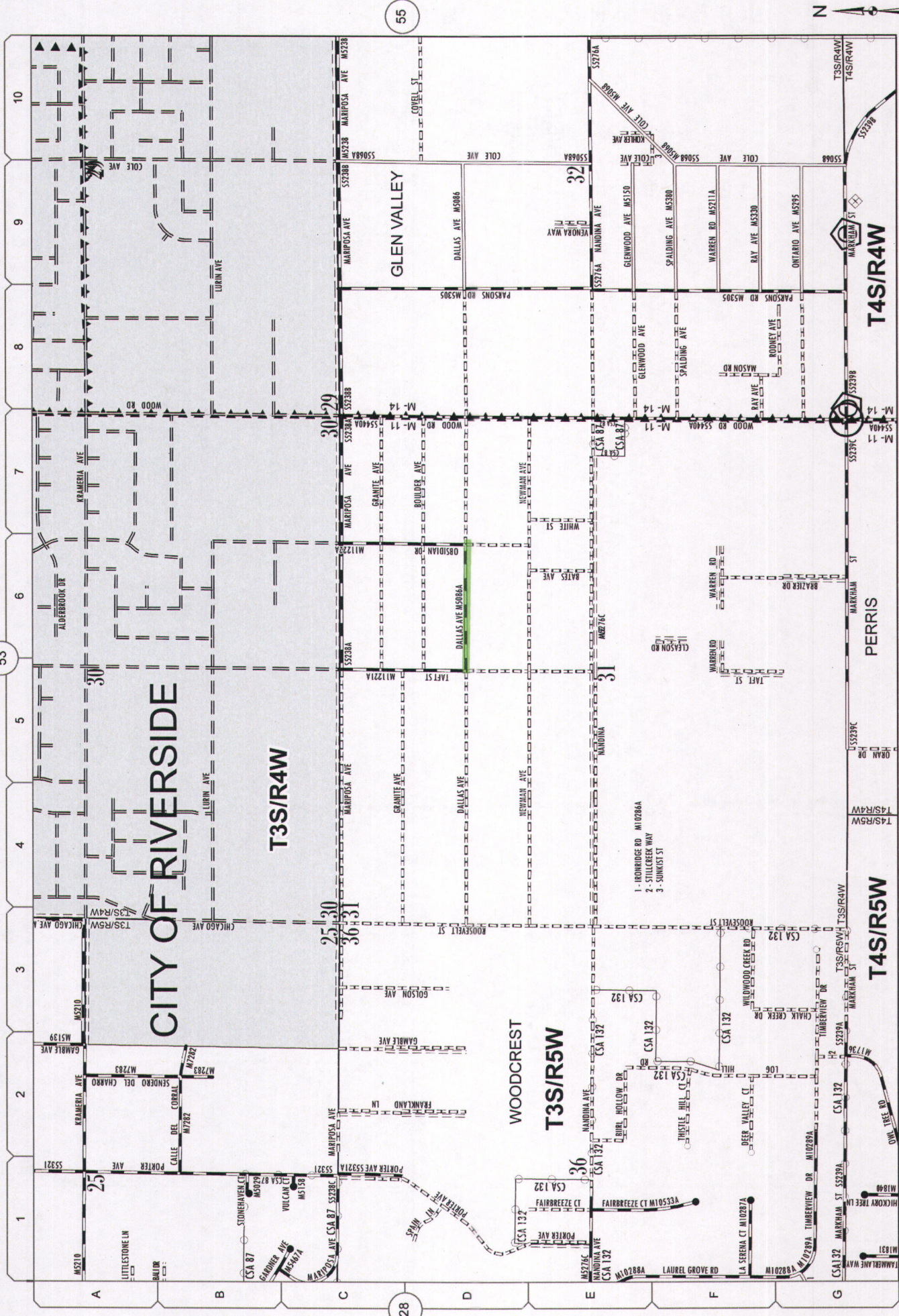
Page No: 15W22

Scale: See Attached

Road Book Page: 076

Item No: 22





**Addition(s) to County  
Maintained System**

**Date:** 3/19/2016

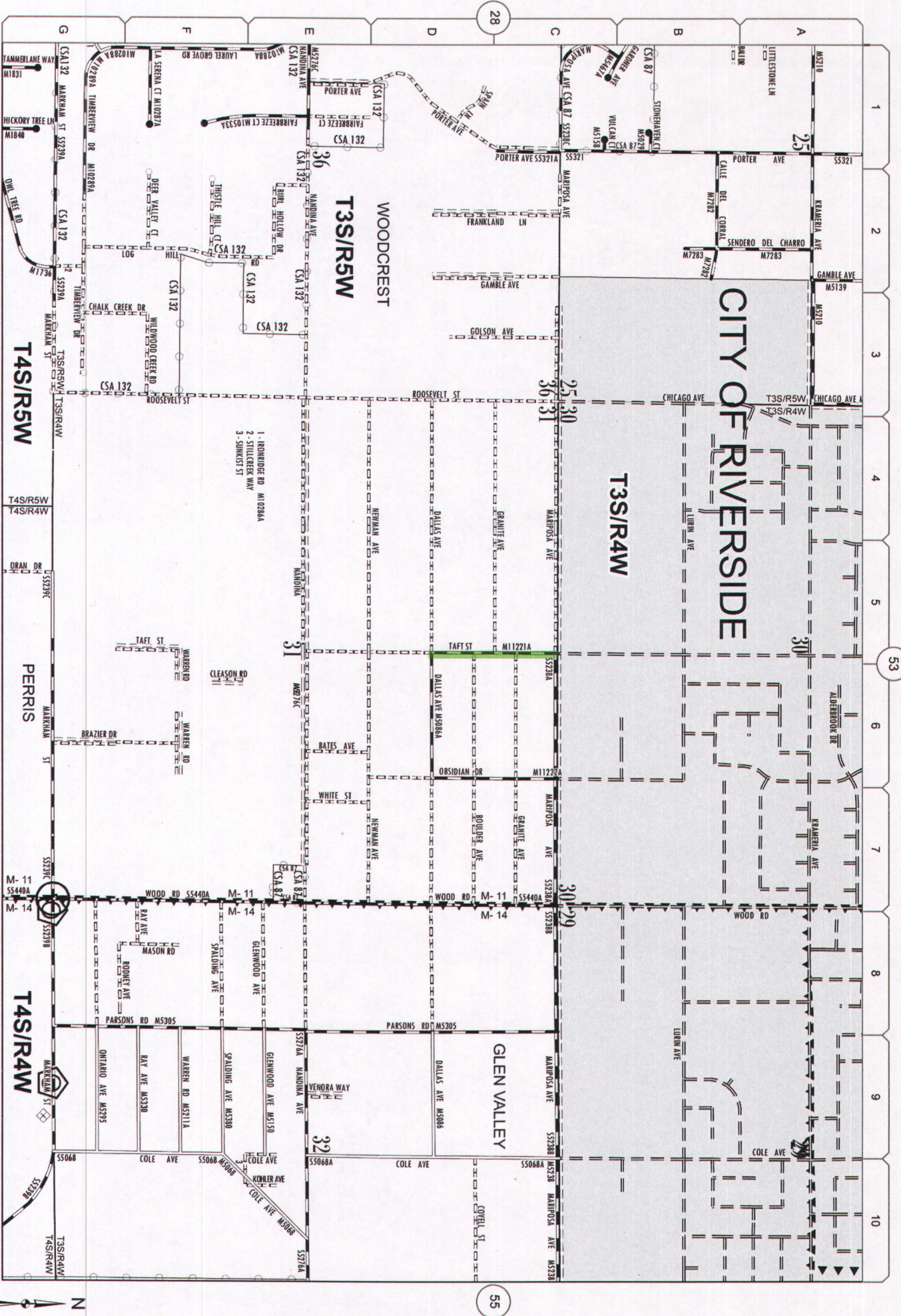
**Page No.:** 15V42

**Scale:** See Attached

**Road Book Page:** 054

**Item No.:** 23





57  
A

57  
B

55

**Addition(s) to County  
Maintained System**

Date: 3/9/2016

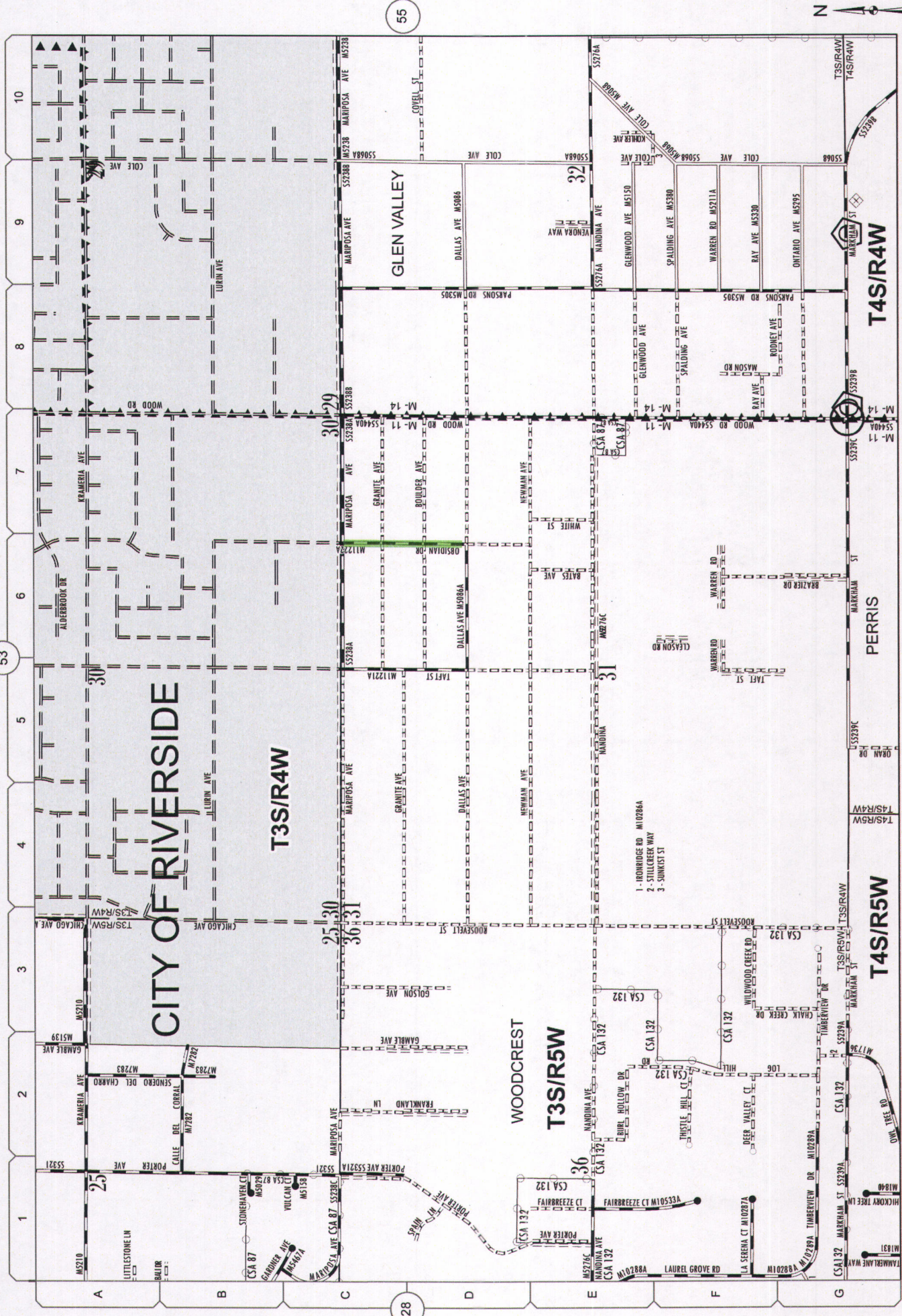
Page No: 15V42

Scale: See Attached

Road Book Page: 054

Item No: 24





Addition(s) to County  
Maintained System

Date: 3/9/2016

Page No: 15V42

Scale: See Attached

Road Book Page: 054

Item No: 25

55

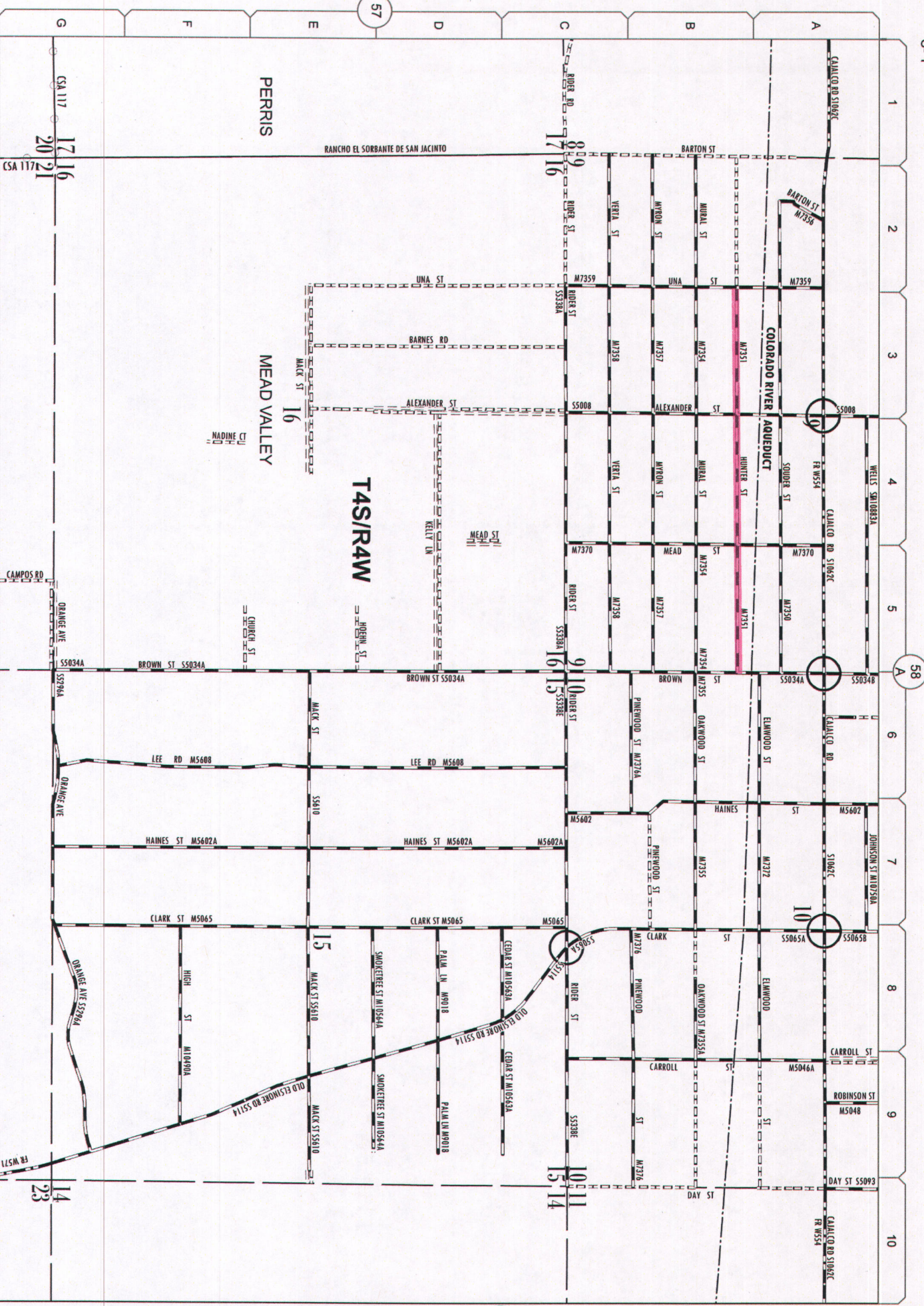
53

57 B

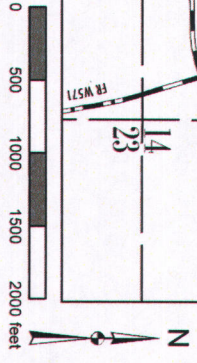
57 A







61



**Change(s) to County  
Maintained System**

Date: 3/9/2016

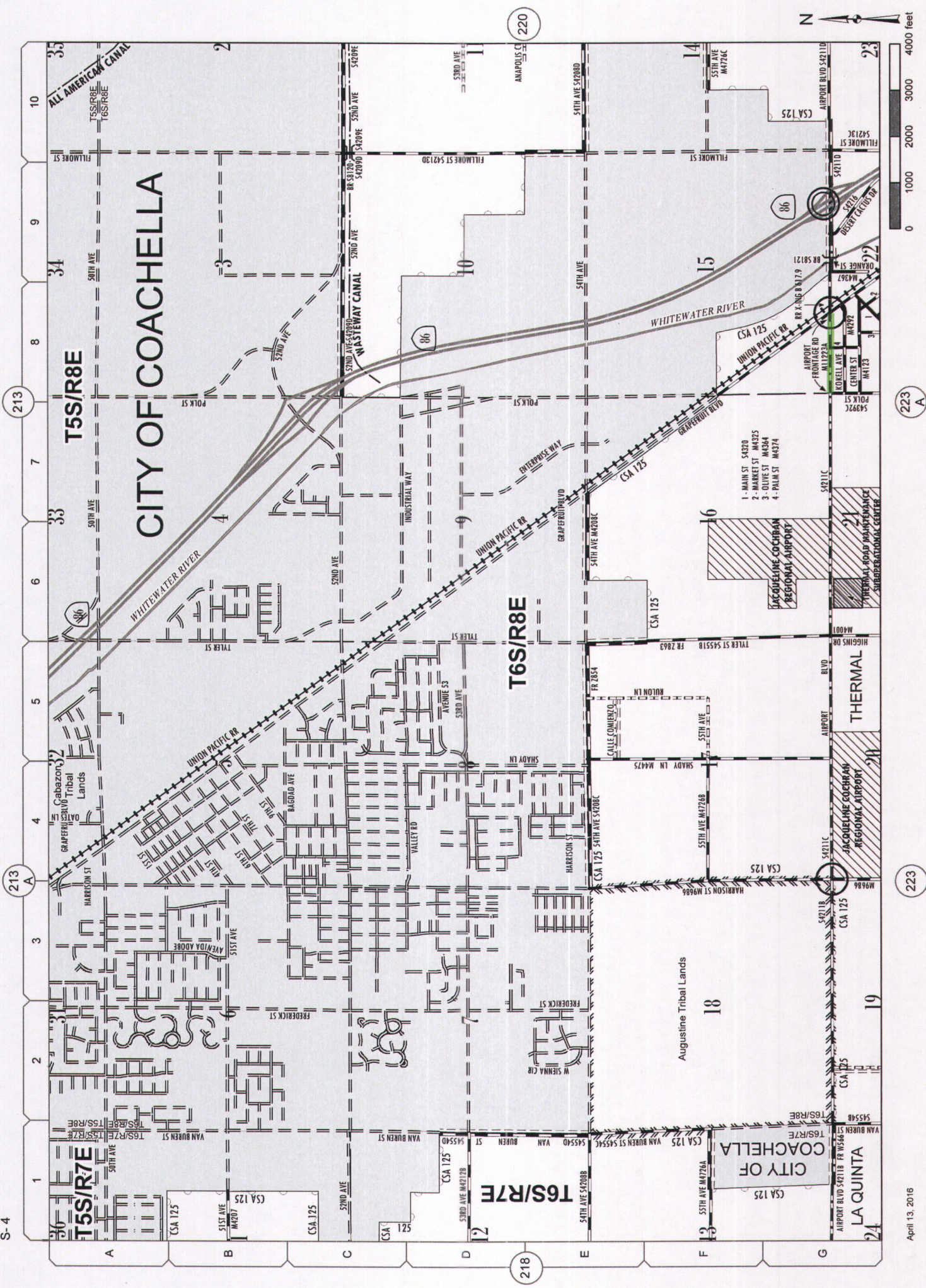
Page No: 15V43

Scale: See Attached

Road Book Page: 058B

Item No: 26

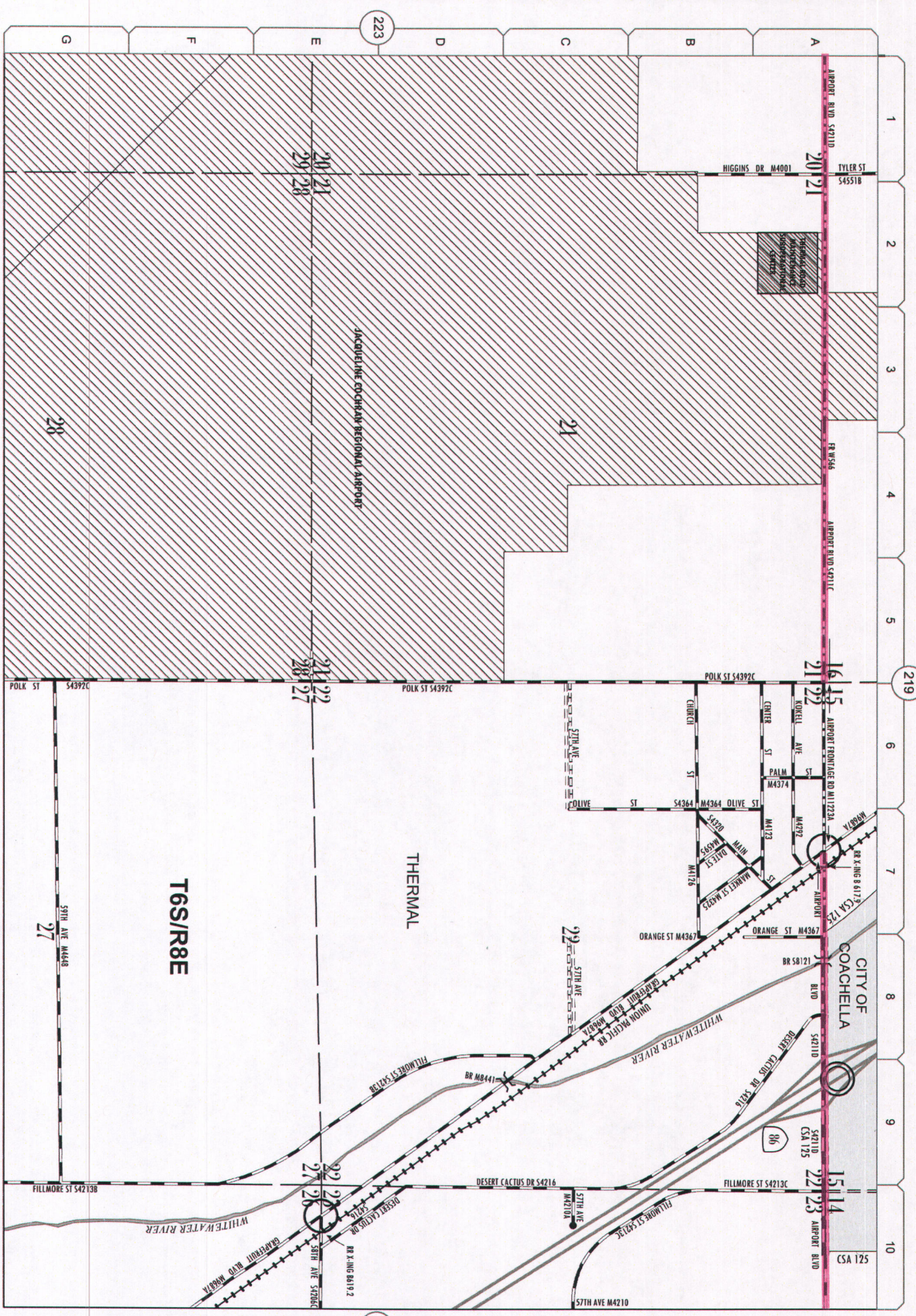




**Addition(s) to County  
Maintained System**

Date:	3/9/2016
Page No:	17W24
Scale:	See Attached
Road Book Page:	219
Item No:	27





April 13, 2016

**Change(s) to County  
Maintained System**

Date: 3/9/2016

Page No: 17W24

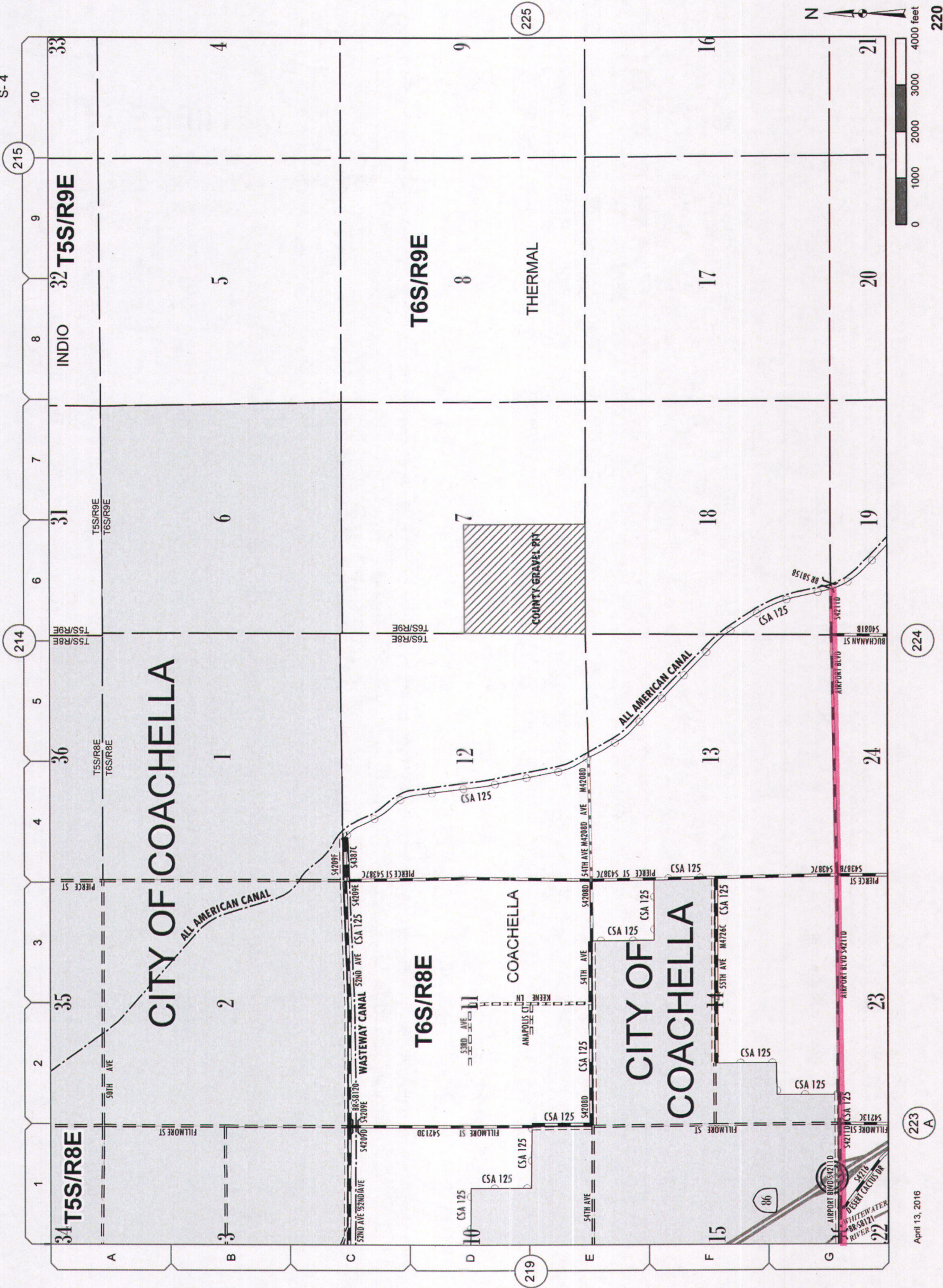
Scale: See Attached

Road Book Page: 223A

Item No: 27

223-A





Change(s) to County  
Maintained System

Date: 3/9/2016

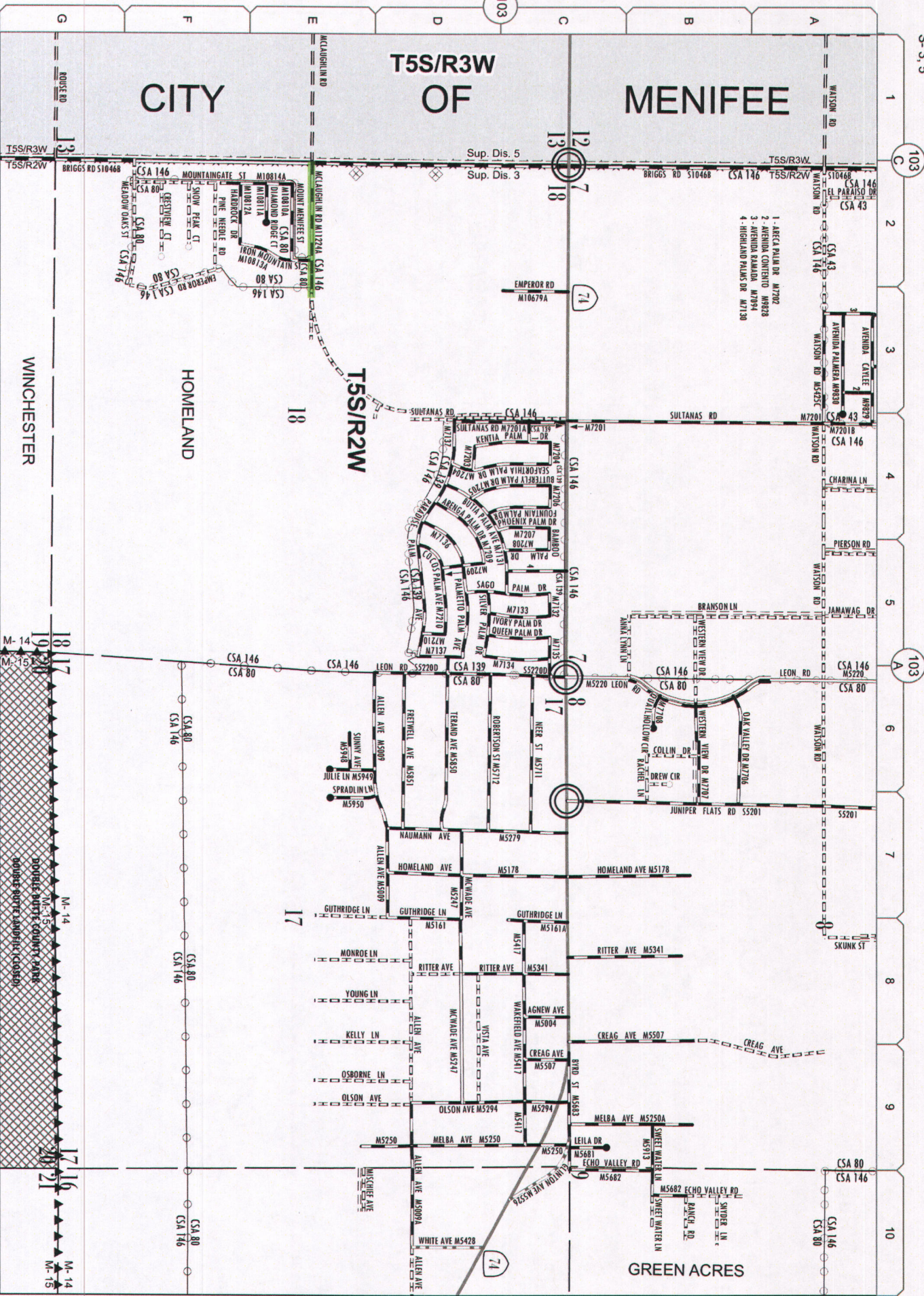
Page No: 17W24

Scale: See Attached

Road Book Page: 220

Item No: 27





103-B

April 8, 2016

113

**Addition(s) to County  
Maintained System**

Date: 3/23/2016


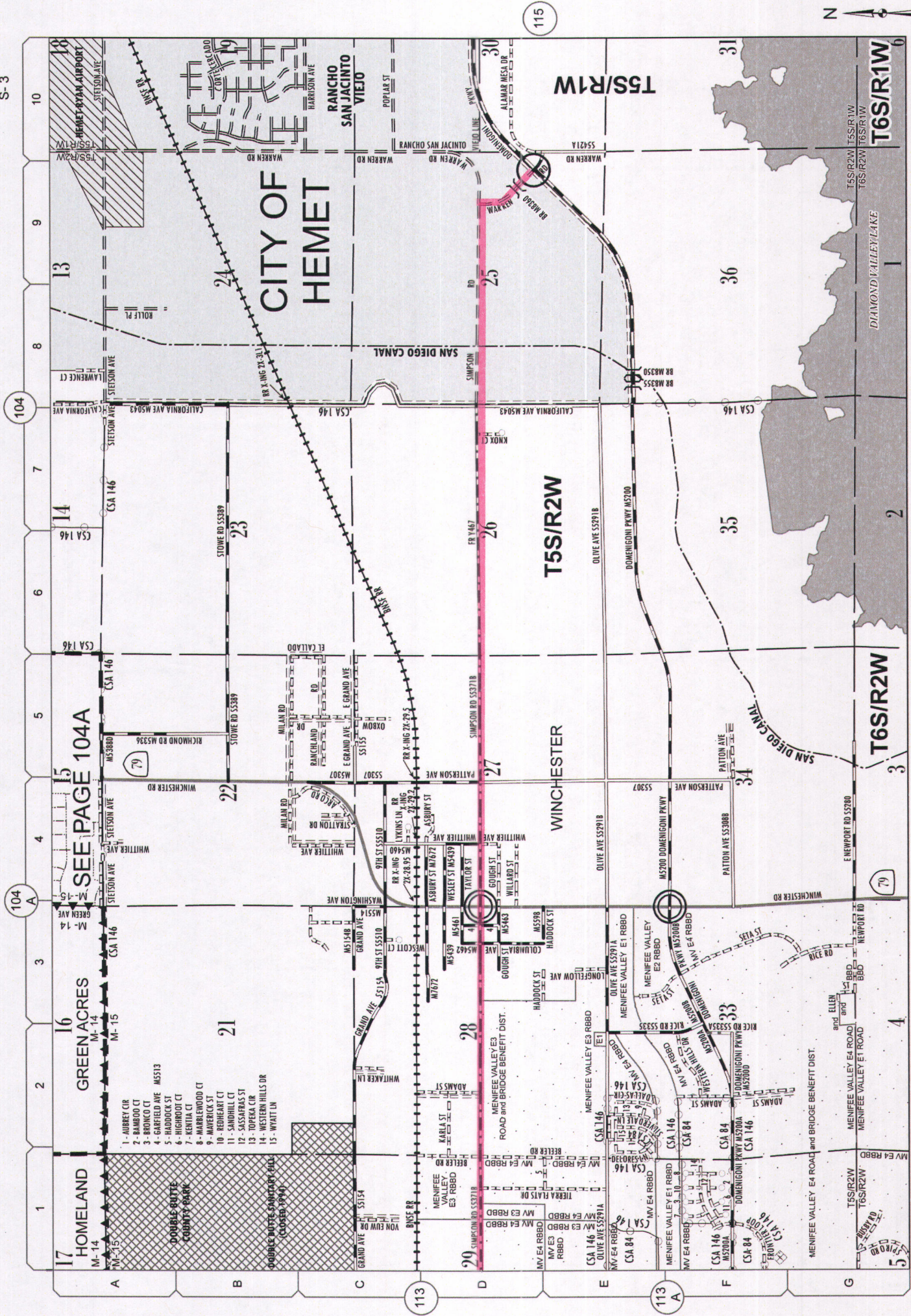
Page No: 15W14

Scale: See Attached

Road Book Page: 103B

Item No: 28





Change(s) to County  
Maintained System

Date: 3/23/2016

Page No: 15W15

Scale: See Attached

Road Book Page: 114

Item No: 29

SEE PAGE 104A

GREEN ACRES  
M-14  
M-15

HOMELAND  
M-14  
M-15

- 1- AUDREY CIR
- 2- RAMBOD CT
- 3- BRONCO CT
- 4- GARFIELD AVE M5513
- 5- HADDOCK ST
- 6- HIGHROCK CT
- 7- KENTIA CT
- 8- MARLEWOOD CT
- 9- MAVERICK ST
- 10- REDHEART CT
- 11- SANDHILL CT
- 12- SASARRAS ST
- 13- TOPEKA CIR
- 14- WESTERN HILLS DR
- 15- WYATT LN

DOUBLE BUTTE COUNTY PARK  
DOUBLE BUTTE SANATORY HILLS  
(CLOSED 1994)

WINCHESTER

WINCHESTER

WINCHESTER

WINCHESTER

WINCHESTER

WINCHESTER

WINCHESTER

WINCHESTER

WINCHESTER

WINCHESTER

WINCHESTER

WINCHESTER

WINCHESTER

WINCHESTER

WINCHESTER

WINCHESTER

WINCHESTER

WINCHESTER

WINCHESTER

WINCHESTER

WINCHESTER

WINCHESTER

WINCHESTER

WINCHESTER

WINCHESTER

WINCHESTER

WINCHESTER

WINCHESTER

WINCHESTER

WINCHESTER

WINCHESTER

WINCHESTER

WINCHESTER

WINCHESTER

WINCHESTER

WINCHESTER

WINCHESTER

WINCHESTER

WINCHESTER

WINCHESTER

WINCHESTER

WINCHESTER

WINCHESTER

WINCHESTER

WINCHESTER

WINCHESTER

WINCHESTER

WINCHESTER

WINCHESTER

WINCHESTER

WINCHESTER

WINCHESTER

WINCHESTER

WINCHESTER

WINCHESTER

WINCHESTER

WINCHESTER

WINCHESTER

WINCHESTER

WINCHESTER

WINCHESTER

WINCHESTER

WINCHESTER

WINCHESTER

WINCHESTER

WINCHESTER

WINCHESTER

WINCHESTER

WINCHESTER

WINCHESTER

WINCHESTER

WINCHESTER

WINCHESTER

WINCHESTER

WINCHESTER

WINCHESTER

WINCHESTER

WINCHESTER

WINCHESTER

WINCHESTER

WINCHESTER

WINCHESTER

WINCHESTER

WINCHESTER

WINCHESTER

WINCHESTER

WINCHESTER

WINCHESTER

WINCHESTER

WINCHESTER

WINCHESTER

WINCHESTER

WINCHESTER

WINCHESTER

WINCHESTER

WINCHESTER

WINCHESTER

WINCHESTER

WINCHESTER

WINCHESTER

WINCHESTER

WINCHESTER

WINCHESTER

WINCHESTER

WINCHESTER

WINCHESTER

WINCHESTER

WINCHESTER

WINCHESTER

WINCHESTER

WINCHESTER

WINCHESTER

WINCHESTER

WINCHESTER

WINCHESTER

WINCHESTER

WINCHESTER

WINCHESTER

WINCHESTER

WINCHESTER

WINCHESTER

WINCHESTER

WINCHESTER

WINCHESTER

WINCHESTER

WINCHESTER

WINCHESTER

WINCHESTER

WINCHESTER

WINCHESTER

WINCHESTER

WINCHESTER

WINCHESTER

WINCHESTER

WINCHESTER

WINCHESTER

WINCHESTER

WINCHESTER

WINCHESTER

WINCHESTER

WINCHESTER

WINCHESTER

WINCHESTER

WINCHESTER

WINCHESTER

WINCHESTER

WINCHESTER

WINCHESTER

WINCHESTER

WINCHESTER

WINCHESTER

WINCHESTER

WINCHESTER

WINCHESTER

WINCHESTER

WINCHESTER

WINCHESTER

WINCHESTER

WINCHESTER

WINCHESTER

WINCHESTER

WINCHESTER

WINCHESTER

WINCHESTER

WINCHESTER

WINCHESTER

WINCHESTER

WINCHESTER

WINCHESTER

WINCHESTER

WINCHESTER

WINCHESTER

WINCHESTER

WINCHESTER

WINCHESTER

WINCHESTER

WINCHESTER

WINCHESTER

WINCHESTER

WINCHESTER

WINCHESTER

WINCHESTER

WINCHESTER

WINCHESTER

WINCHESTER

WINCHESTER

WINCHESTER

WINCHESTER

WINCHESTER

WINCHESTER

WINCHESTER

WINCHESTER

WINCHESTER

WINCHESTER

WINCHESTER

WINCHESTER

WINCHESTER

WINCHESTER

WINCHESTER

WINCHESTER

WINCHESTER

WINCHESTER

WINCHESTER

WINCHESTER

WINCHESTER

WINCHESTER

WINCHESTER

WINCHESTER

WINCHESTER

WINCHESTER

WINCHESTER

WINCHESTER

WINCHESTER

WINCHESTER

WINCHESTER

WINCHESTER

WINCHESTER

WINCHESTER

WINCHESTER

WINCHESTER

WINCHESTER

WINCHESTER

WINCHESTER

WINCHESTER

WINCHESTER

WINCHESTER

WINCHESTER

WINCHESTER

WINCHESTER

WINCHESTER

WINCHESTER

WINCHESTER

WINCHESTER

WINCHESTER

WINCHESTER

WINCHESTER

WINCHESTER

WINCHESTER

WINCHESTER

WINCHESTER

WINCHESTER

WINCHESTER

WINCHESTER

WINCHESTER

WINCHESTER

WINCHESTER

WINCHESTER

WINCHESTER

WINCHESTER

WINCHESTER

WINCHESTER

WINCHESTER

WINCHESTER

WINCHESTER

WINCHESTER

WINCHESTER

WINCHESTER

WINCHESTER

WINCHESTER

WINCHESTER

WINCHESTER

WINCHESTER

WINCHESTER

WINCHESTER

WINCHESTER

WINCHESTER

WINCHESTER

WINCHESTER

WINCHESTER

WINCHESTER

WINCHESTER

WINCHESTER

WINCHESTER

WINCHESTER

WINCHESTER

WINCHESTER

WINCHESTER

WINCHESTER

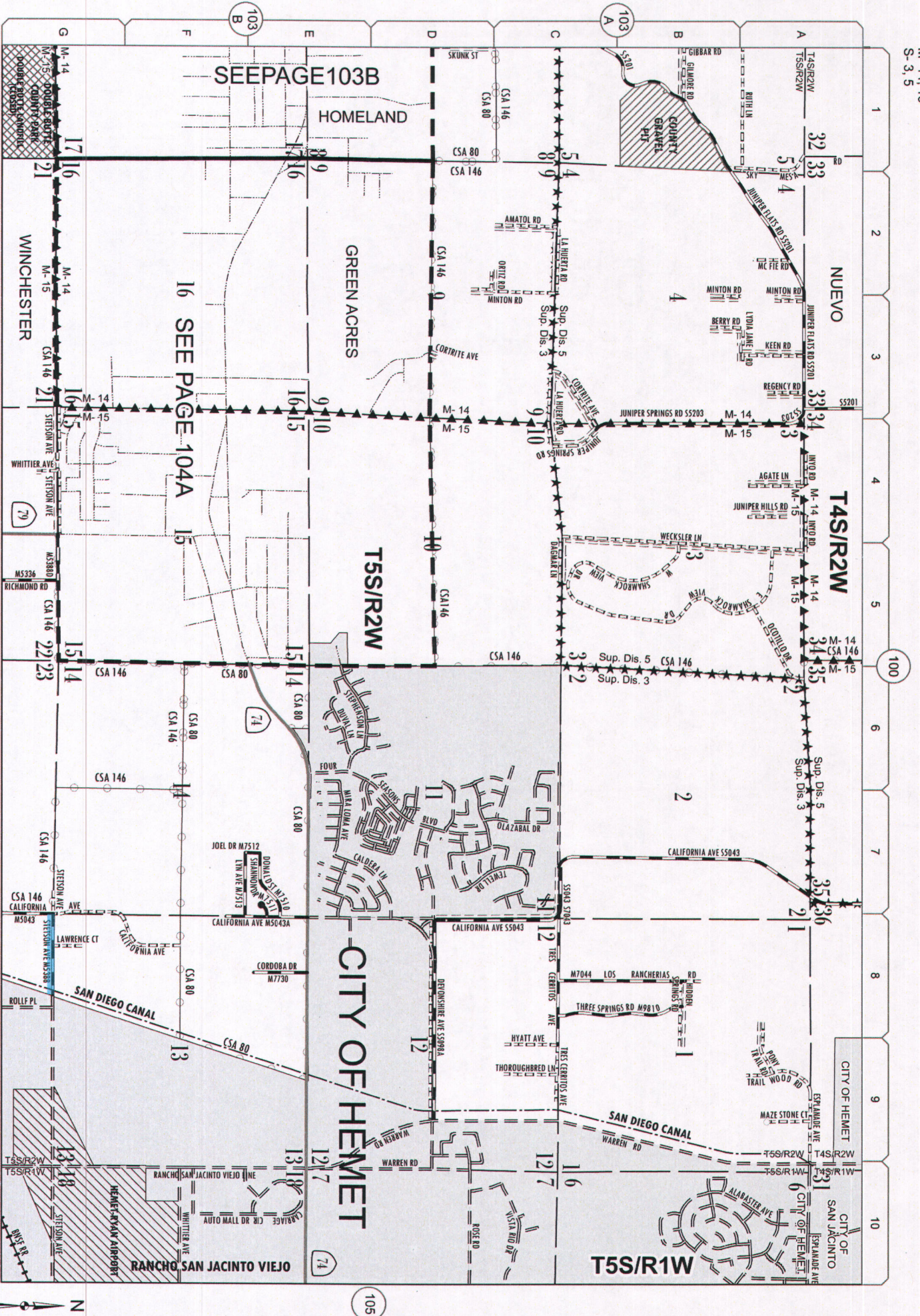
WINCHESTER

WINCHESTER

WINCHESTER

WINCHESTER





114

105

100

**Deletion(s) to County  
Maintained System**

Date: 3/23/2016

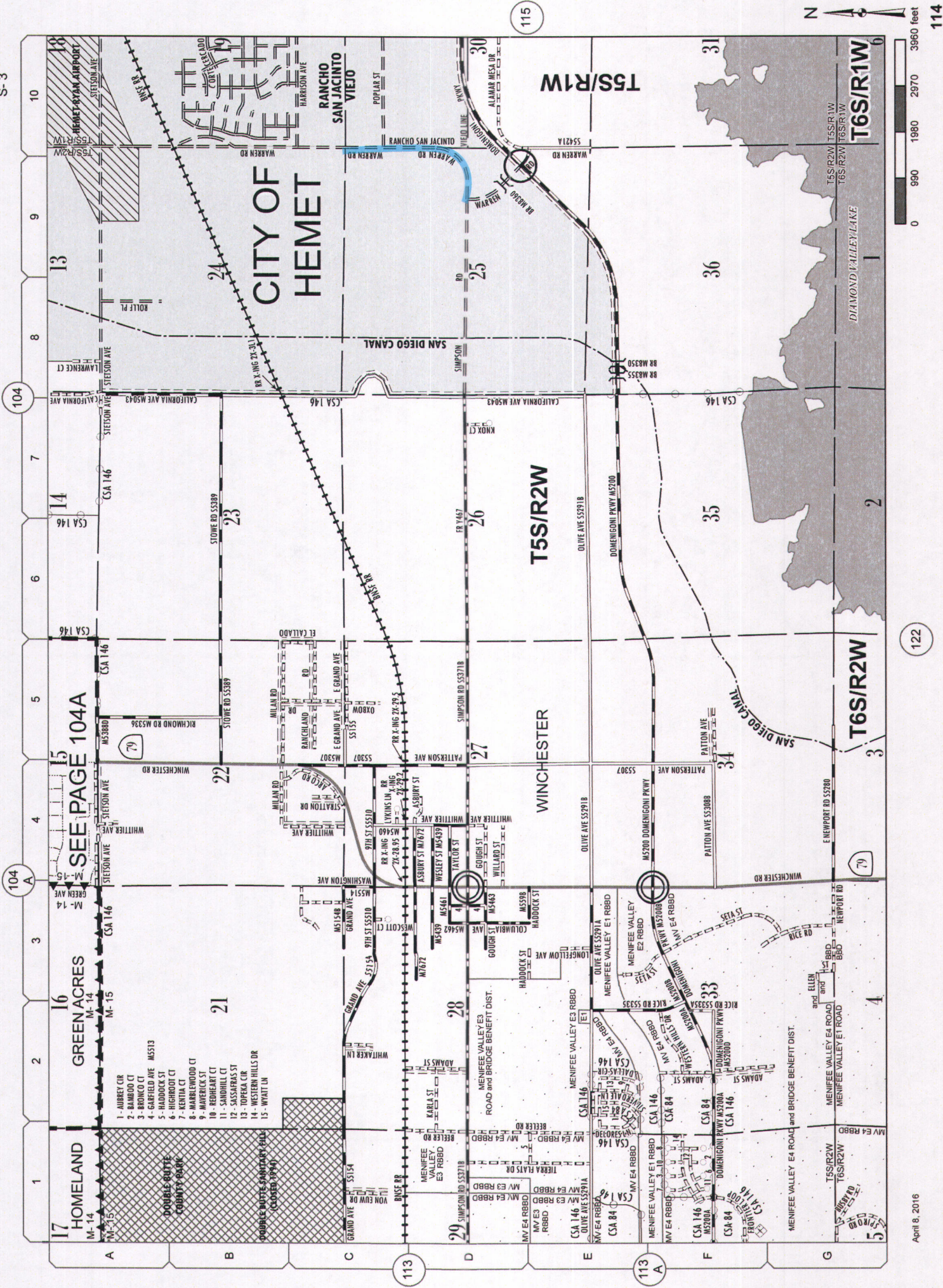
Page No: 15W15

Scale: See Attached

Road Book Page: 104

Item No: 29





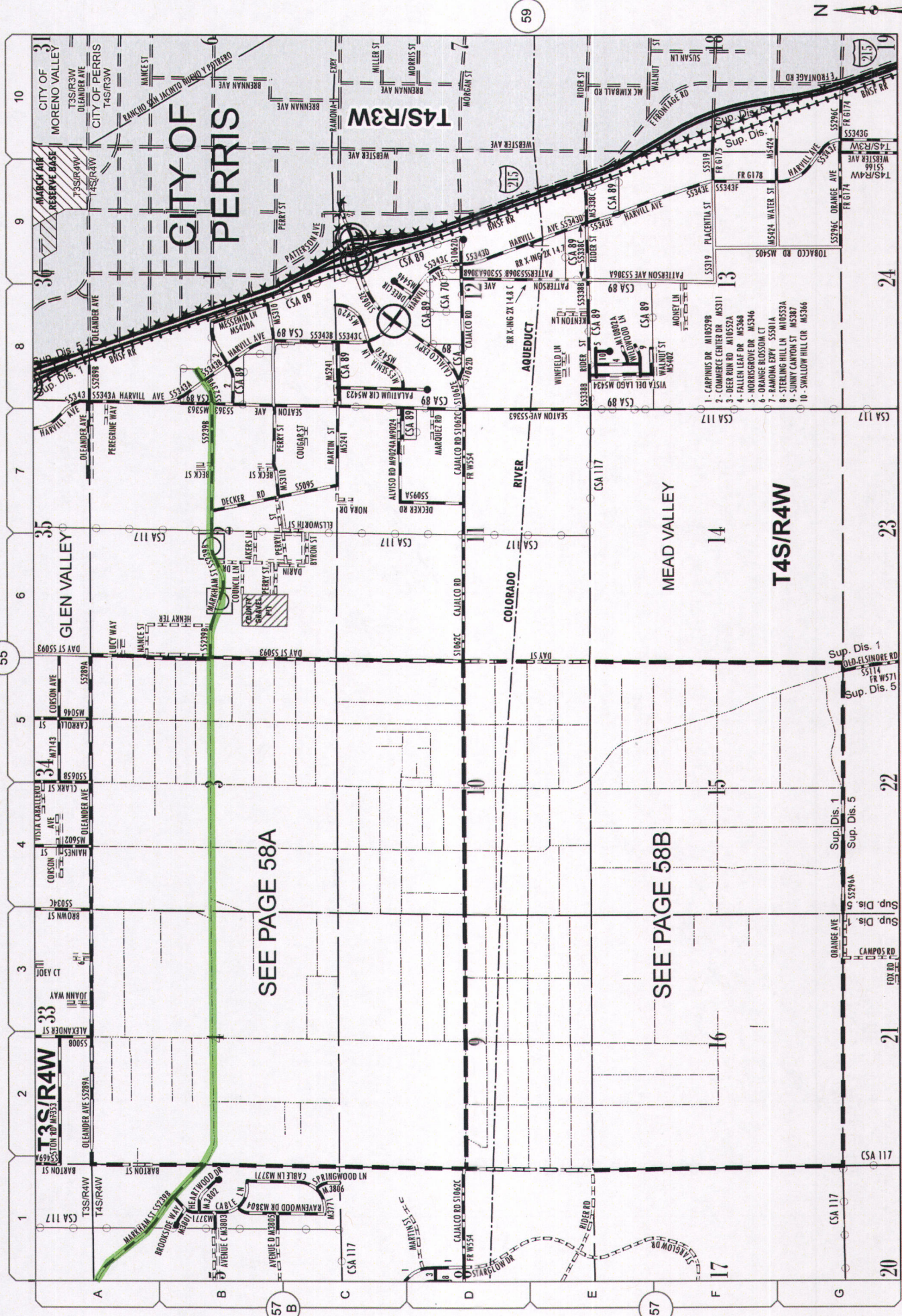
Deletion(s) to County  
Maintained System

Date:	3/23/2016
Page No:	15W15
Scale:	See Attached
Road Book Page:	114
Item No:	29









Change(s) to County  
Maintained System

Date: 4/6/2016

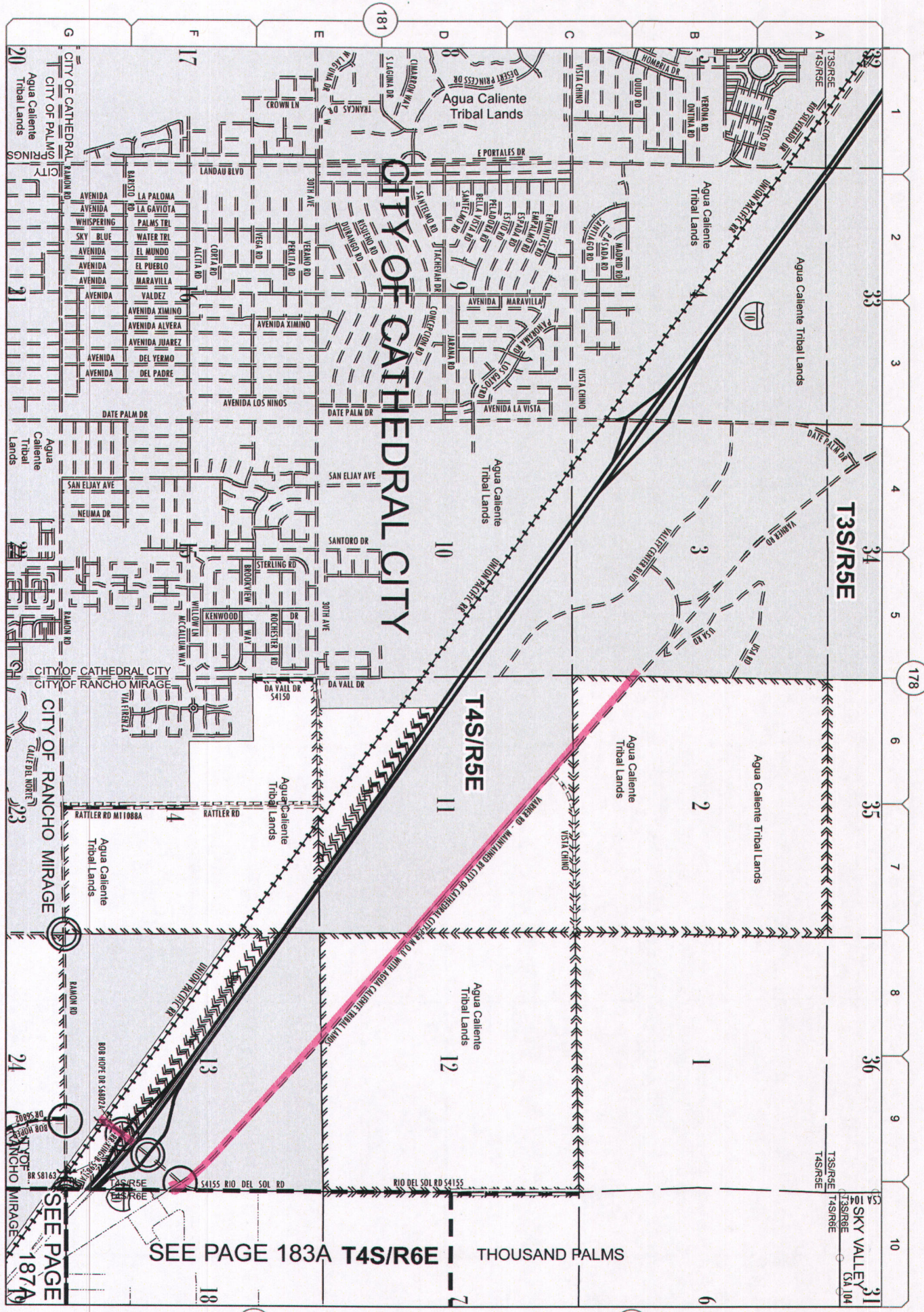
Page No: 15V42

Scale: See Attached

Road Book Page: 058

Item No: 31





SEE PAGE 183A T4S/R6E

SEE PAGE 187A

**Change(s) to County  
Maintained System**

Date: 4/6/2016

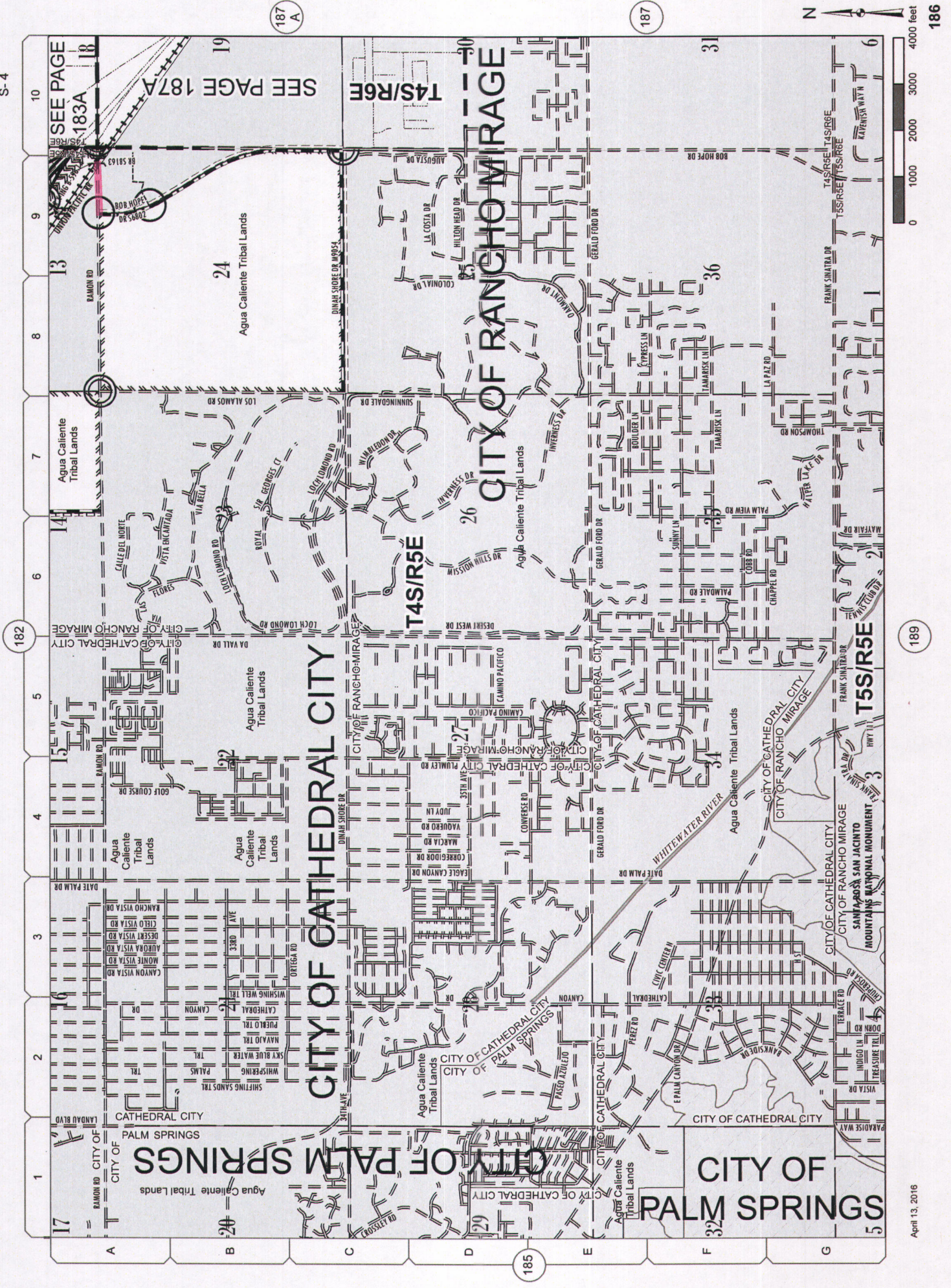
Page No: 17V51

Scale: See Attached

Road Book Page: 182

Item No: 32





April 13, 2016

Change(s) to County  
Maintained System

Date: 4/6/2016


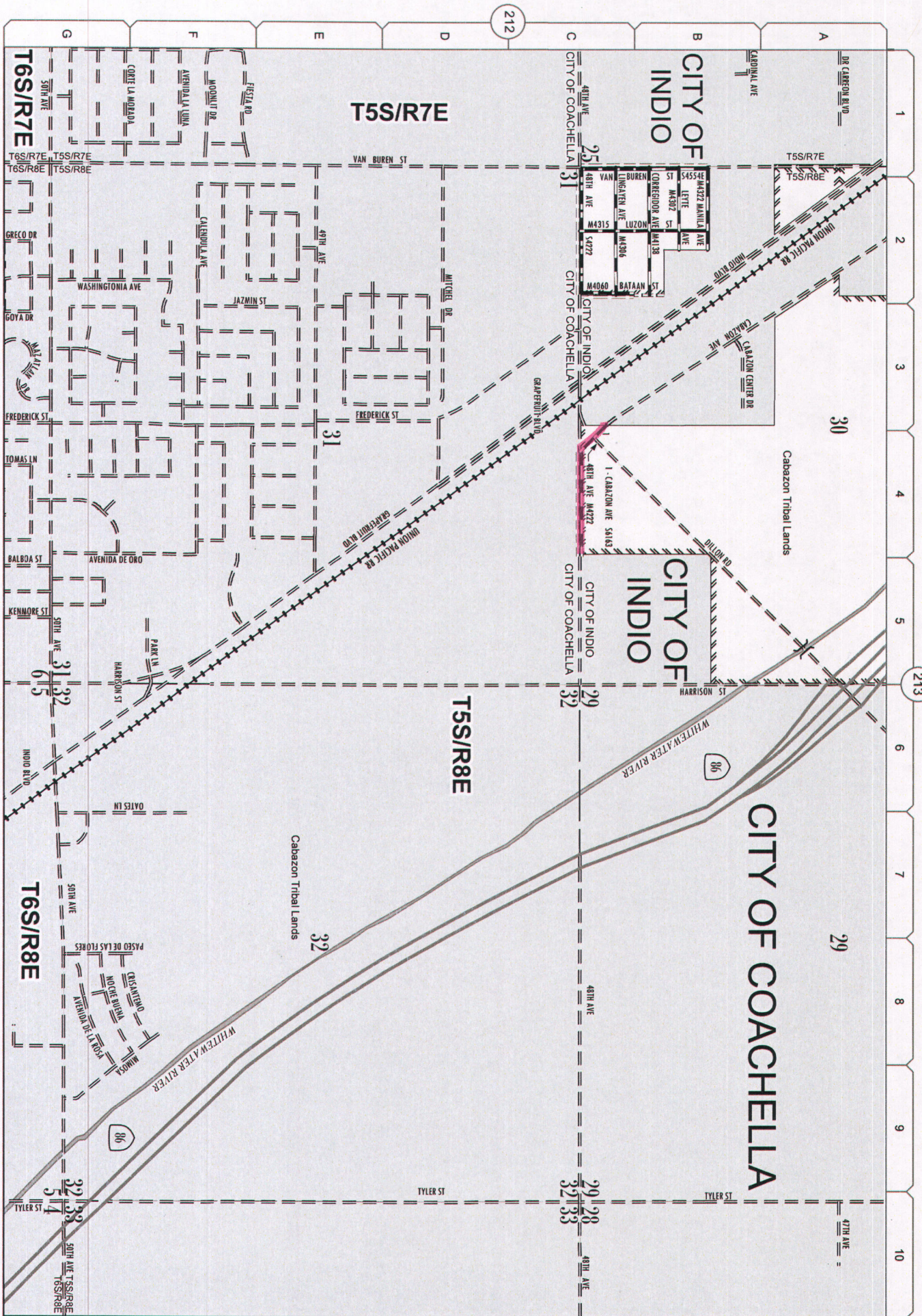
Page No: 17V51

Scale: See Attached

Road Book Page: 186

Item No: 32





213-A

July 30, 2015

**Change(s) to County  
Maintained System**

Date: 4/8/2016

Page No: 17W14

Scale: See Attached

Road Book Page: 213A

Item No: 33



**TABULATION OF  
COUNTY MAINTAINED ROAD SYSTEM  
RIVERSIDE COUNTY**

**APRIL 1, 2016**

**EXHIBIT "B"**



RIVERSIDE COUNTY MAINTAINED ROAD SYSTEM  
Summary of Added, Changed or Deleted Maintained Roads

April 1, 2016

STATUS	ROAD #	NAME	FROM	TO	LENGTH	MAP SHEET	MAP COORD	SUPV DIST	PLUS/MIN
A	M11199A	40TH AVE	ADAMS ST	2073 FT W FIFTIES WAY	0.39	17V53	09B	4	0.39
A	M11223A	AIRPORT FRONTAGE RD	POLK ST	GRAPEFRUIT BLVD	0.33	17W24	04F	4	0.33
A	M11205A	AVOCET WAY	SHADETREE DR	HIGH VISTA DR	0.21	15W34	0K1	3	0.21
A	M11196A	BLANDING WAY	HARLEY KNOX BLVD	NANDINA AVE	0.25	15V43	07D	1	0.25
A	M11207A	BLUE BIRD PL	RIDGE FIELD DR	LAKEPOINTE DR	0.11	15V41	06C	1	0.11
A	M11225A	BRISTLY CT	SKYFLOWER DR	360 FT W TO END	0.07	15W24	07H	3	0.07
A	M11210A	BROKEN ROCK CT	LAKEPOINTE DR	1143 FT SE LAKEPOINTE DR	0.22	15V41	06C	1	0.22
A	M11219A	CATALONIA DR	506 FT NW NANDINA AVE	355 FT E CHELTENHAM RD	0.29	15V42	07D	1	0.29
A	M11189A	CHECKER CT	WILLOWS AVE	777 FT S TO END	0.15	15W34	05H	3	0.15
A	M11200A	CLOVER CIR	254 FT NE HYACINTH ST	777 FT S TO END	0.07	15W11	01D	1	0.07
A	M5086A	DALLAS AVE	TAFT ST	127 FT SW HYACINTH ST	0.25	15V42	07G	1	0.25
A	M11190A	EVAN DR	WILLOWS AVE	SERAPHINA RD	0.1	15W34	05H	3	0.1
A	M11198A	FLORENCE ST	CAJALCO RD	291 FT N TO STUB	0.05	15V43	10A	1	0.05
A	M11204A	FUCHSIA CT	JASMINE WAY	291 FT SE JASMINE WAY	0.05	15W11	01D	1	0.05
A	M11209A	GOLDEN BLUFF LOOP	LAKEPOINTE DR	LAKEPOINTE DR	0.3	15V41	06C	1	0.3
A	M11191A	HALF MOON CIR	417 FT NW SALT POINT CT	565 FT SW SALT POINT CT	0.19	15W34	05H	3	0.19
A	M11201A	HYACINTH ST	CLOVER CIR	663 FT SE JASMINE WAY	0.27	15W11	01D	1	0.27
A	M11203A	JASMINE WAY	HYACINTH ST	TO END	0.17	15W11	01D	1	0.17
A	M11202A	KALMIA CT	HYACINTH ST	399 FT NE HYACINTH ST	0.07	15W11	01D	1	0.07
A	M5468A	KING AVE	PONDEROSA LN	TO END	0.19	15V42	06D	1	0.19
A	M11224A	MCLAUGHLIN RD	BRIGGS RD	281 FT E IRON MOUNTAIN ST	0.25	15W14	03G	3	0.25
A	M11212A	MOON RISE DR	VILLAGE MEADOW DR	ROCKY BEND CT	0.05	15V41	06C	1	0.05
A	M11217A	MORNING MIST CT	VILLAGE MEADOW DR	324 FT SE VILLAGE MEADOW DR	0.06	15V41	06C	1	0.06
A	M11218A	MOROCCO CT	CHELTENHAM RD	342 FT NW CHELTENHAM RD	0.06	15V42	07D	1	0.06
A	M5276D	NANDINA AVE	BLANDING WAY	465 FT E HARVILL AVE	0.22	15V43	07D	1	0.22
A	M11222A	OBSDIAN DR	MARIPOSA AVE	DALLAS AVE	0.25	15V42	06G	1	0.25
A	M11214A	OLD LAKE RD	RIDGE CLIFF DR	LAKEPOINTE DR	0.19	15V41	06C	1	0.19
A	M11197A	OREGON ST	GRAND AVE	800 FT SW TO END	0.15	15W22	01B	1	0.15
A	M11192A	PARK POINT CT	358 FT W SERAPHINA RD	122 FT E SERAPHINA RD	0.09	15W34	05H	3	0.09
A	M11213A	RIDGE CLIFF DR	LAKEPOINTE DR	OLD LAKE RD	0.22	15V41	06C	1	0.22
A	M11216A	RIDGE FIELD DR	LAKEPOINTE DR	473 FT NE BLUE BIRD PL	0.22	15V41	06C	1	0.22
A	M2116A	RIDGE FIELD DR	LAKEPOINTE DR	473 FT NE BLUE BIRD PL	0.22	15V41	06C	1	0.22
A	M11211A	ROCKY BEND CT	BROKEN ROCK CT	1049 FT SW BROKEN ROCK CT	0.19	15V41	06C	1	0.19
A	M11193A	SALT POINT CT	200 FT W HALF MOON CIR	195 FT E HALF MOON CIR	0.07	15W34	05H	3	0.07
A	M11194A	SERAPHINA RD	PARK POINT CT	1158 FT SE PARK POINT CT	0.22	15W34	05H	3	0.22
A	M9822A	SHALLOT CT	ABELIA ST	175 FT SW TO END	0.03	15W	04H	3	0.03
A	M11215A	SILVER MOON CT	LAKEPOINTE DR	460 FT SW LAKEPOINTE DR	0.08	15V41	06C	1	0.08
A	M11208A	SKY LAND CT	LAKEPOINTE DR	288 FT NW LAKEPOINTE DR	0.05	15V41	06C	1	0.05
A	M11228A	SKYFLOWER DR	LEON RD	WINDFLOWER LN	0.13	15W24	07H	3	0.13
A	M11220A	SKYLARK DR	GRAND AVE	1677 FT SW GRAND AVE	0.32	15W22	06J	1	0.32
A	M11195A	SUGARCANE DR	EVAN DR	WILLOWS DR	0.17	15W34	05H	3	0.17
A	M11221A	TAFT ST	MARIPOSA AVE	DALLAS AVE	0.25	15V42	06G	1	0.25
A	M11227A	TWINSPUR DR	BAXTER RD	WINDFLOWER LN	0.04	15W24	07H	3	0.04
A	M11206A	WHIMBREL CT	AVOCET WAY	225 FT SW AVOCET WAY	0.04	15W34	0K1	3	0.04
A	M11226A	WINDFLOWER LN	SKYFLOWER DR	190 FT W TO END	0.11	15W24	7H	3	0.11

Total Added Mileage: 7.41



RIVERSIDE COUNTY MAINTAINED ROAD SYSTEM  
Summary of Added, Changed or Deleted Maintained Roads

April 1, 2016

STATUS	ROAD #	NAME	FROM	TO	LENGTH	MAP SHEET	MAP COORD	SUPV DIST	PLUS/MIN
C	M4222	48TH AVE	DILLON RD	1072 FT E DILLON RD	0.2	17W14	06B	4	0.03
C	S4211C	AIRPORT BLVD	HARRISON ST	POLK ST	1.99	17W24	03E	4	-0.77
C	S4211D	AIRPORT BLVD	GRAPEFRUIT BLVD	ALL AMERICAN CANAL	2.86	17W24	03G	4	0.53
C	S6802A	BOB HOPE DR	I-10 ON/OFF RAMP	RANCHO MIRAGE C/L	0.1	17V51	03D	4	-0.07
C	S6163	CABAZON AVE	DILLON RD	385 FT NW DILLON RD	0.07	17W14	06B	4	0.04
C	M11108A	CAMELLIA ST	CORAL CANYON RD	SANTIAGO CANYON RD	0.13	15W21	01B	1	0.1
C	M11107A	CARAWAY LN	CORAL CANYON RD	120 FT SW HYACINTH ST	0.12	15W21	01B	1	0.1
C	M9053	CHELLENHAM RD	BRETTON WOODS PL	CATALONIA DR	0.36	15V42	07C	1	0.22
C	M5467	GARDNER AVE	SAGE AVE	VIA LOS CABALLEROS	0.68	15V42	04D	1	0.22
C	M9814	HARLEY KNOX BLVD	I-215	1059 FT W BLANDING WAY	0.43	15V43	07E	1	0.3
C	S5343	HARVILL AVE	OLEANDER AVE	NANDINA AVE	0.54	15V43	07D	1	0.01
C	M7351	HUNTER ST	UNA ST	BROWN ST	0.74	15V43	10A	1	0.24
C	S5239B	MARKHAM ST	WOOD RD	270 FT NE HARVILL AVE	4.36	15V42	06G	1	0.08
C	S3054A	MT VERNON AVE	CENTER ST	PIGEON PASS RD	0.59	15V22	09J	2	-0.31
C	M5276C	NANDINA AVE	CATALONIA DR	227 FT E FAIRBREEZE CT	0.9	15V42	07D	1	0.42
C	S5285A	NUevo RD	78 FT W WEBSTER AVE	A STREET	0.52	15V53	04F	1	0.23
C	M3063	PIGEON PASS RD	BOX SPRINGS MOUNTAIN RD	11887 FT NW BOX SPRINGS MOUNTAIN RD	2.25	15V22	09K	2	-1.54
C	S1027	POURROY RD	SRT9/WINCHESTER RD	AULD RD	2.28	15W24	10K	3	0.26
C	M1367	RALEY AVE	WALLS ST	254 FT NW BLACKWELL BLVD	0.28	15W22	04F	1	0.05
C	S4176A	RAMON RD	BOB HOPE DR	RANCHO MIRAGE C/L	0.29	17V51	02K	4	-0.06
C	M10452A	SAN ANSELMO DR	LOS GATOS DR	WILLOWS AVE	0.18	15W34	04H	3	0.08
C	M10889A	SANTIAGO CANYON RD	MAYHEW RANCH RD	CAMPBELL RANCH RD	2.27	15W51	10D	1	1.8
C	M9822	SHALLOT DR	SAFLEOWER ST	ABELLA ST	0.19	15W	04H	3	-0.03
C	S5371B	SIMPSON RD	LEON RD	WARREN RD	4.01	15W15	06B	3	-0.7
C	M1419	SUTHERLAND AVE	WALL ST	254 FT NW BLACKWELL BLVD	0.25	15W22	04F	1	0.02
C	S4890E	WARNER RD	RIO DEL SOL	RAMON RD	0.47	17V51	02K	4	-2.83
C	S5421A	WARREN RD	DOMENCONI PKWY	1773 FT S TO STUB	0.34	15W15	06G	3	-0.3
C	M1483	WILLOWS AVE	SR 79	MURRIETA HOT SPRINGS RD	1.53	15W34	04G	3	0.39
Total Changed Mileage: -1.49									
<b>STATUS</b>	<b>ROAD #</b>	<b>NAME</b>	<b>FROM</b>	<b>TO</b>	<b>LENGTH</b>	<b>MAP SHEET</b>	<b>MAP COORD</b>	<b>SUPV DIST</b>	<b>PLUS/MIN</b>
D	M11177A	KING AVE	PONDEROSA LN	TO END	0	15V42	06D	1	-0.19
D	M11188A	LITTLESTONE LN	GARDNER AVE	347 FT W GARDNER AVE	0	15V42	05D	1	-0.07
D	M5388	STETSON AVE	CALIFORNIA AVE	E. RW S.D. AQUEDUCT	0	15W15	03F	3	-0.32
D	S5421B	WARREN RD	SIMPSON AVE	POPLAR ST	0	15W15	05G	3	-0.34
D	S5421C	WARREN RD	POPLAR ST	HEM CL	0	15W15	05G	3	-0.06
Total Deleted Mileage: -0.98									
Total Increase Mileage: 4.94									