

**LANDSCAPING AND LIGHTING MAINTENANCE DISTRICT NO. 89-1-CONSOLIDATED
ZONE 89
ANNUAL BUDGET
FISCAL YEAR 2016-17**

MAINTENANCE OF IMPROVEMENTS

FUNCTION	PROJECTED ANNUAL COST		NO. OF ACRES	COST PER ACRE
Streetlights LS-1 8000 Lumen LPSV	\$ 484.58 /		46.83	\$ 10.35
Streetlights LS-1 22500 Lumen LPSV	\$ 1,130.67 /		46.83	\$ 24.14
Fossil Filters	\$ 330.04 /		46.83	\$ 7.05
Field Inspection/Management	\$ 33.00 /		46.83	\$ 0.70
Repair and Replacement	\$ 816.00 /		46.83	\$ 17.42
TOTAL MAINTENANCE COSTS	\$ 2,794.28		COST PER ACRE	\$ 59.66

INCIDENTAL COSTS

FUNCTION	PROJECTED ANNUAL COST		NO. OF ACRES	COST PER ACRE
Administrative Costs	\$ 335.31 /		46.83	\$ 7.16
Contingency	\$ 698.57 /		46.83	\$ 14.92
Capital Projects	\$ - /		46.83	\$ -
TOTAL INCIDENTAL COSTS	\$ 1,033.88		COST PER ACRE	\$ 22.08

TOTAL PROJECTED COSTS **\$ 3,828.17** **COST PER ACRE** **\$ 81.74**

MAXIMUM ANNUAL ASSESSMENT FY 16-17 **\$ 4,818.34**
MAXIMUM PER ACRE ASSESSMENT FY 16-17 **\$ 102.89**

ANNUAL ASSESSMENT FY 16-17 **\$ 3,828.17**
PER ACRE ASSESSMENT FY 16-17 **\$ 81.74**

Due to reserves, the zone will be assessed at the minimum amount to record the assessment.

**LANDSCAPING AND LIGHTING MAINTENANCE DISTRICT NO. 89-1-CONSOLIDATED
ZONE 91
ANNUAL BUDGET
FISCAL YEAR 2016-17**

MAINTENANCE OF IMPROVEMENTS

FUNCTION	PROJECTED ANNUAL COST	NO. OF PARCELS	COST PER PARCEL
Landscaping/Trails	\$ 5,775.37 /	25	\$ 231.01
Water	\$ 2,889.03 /	25	\$ 115.56
Backflow Certification	\$ 104.04 /	25	\$ 4.16
Tree Trimming	\$ 884.34 /	25	\$ 35.37
Graffiti Abatement	\$ 468.27 /	25	\$ 18.73
Electricity	\$ 312.18 /	25	\$ 12.49
Field Inspection/Management	\$ 780.46 /	25	\$ 31.22
Repair and Replacement	\$ 1,560.91 /	25	\$ 62.44
TOTAL MAINTENANCE COSTS	\$ 12,774.61	COST PER PARCEL	\$ 510.98

INCIDENTAL COSTS

FUNCTION	PROJECTED ANNUAL COST	NO. OF PARCELS	COST PER PARCEL
Administrative Costs	\$ 1,532.95 /	25	\$ 61.32
Contingency	\$ 1,277.46 /	25	\$ 51.10
Capital Improvements	\$ 2,500.00 /	25	\$ 100.00
TOTAL INCIDENTAL COSTS	\$ 5,310.41	COST PER PARCEL	\$ 212.42

TOTAL PROJECTED COSTS **\$ 18,085.02** **COST PER PARCEL** **\$ 723.40**

MAXIMUM ANNUAL ASSESSMENT FY 16-17 **\$ 15,609.00**
MAXIMUM PER PARCEL ASSESSMENT FY 16-17 **\$ 624.36**

ANNUAL ASSESSMENT FY 16-17 **\$ 15,609.00**
PER PARCEL ASSESSMENT FY 16-17 **\$ 624.36**

**LANDSCAPING AND LIGHTING MAINTENANCE DISTRICT NO. 89-1-CONSOLIDATED
ZONE 92
ANNUAL BUDGET
FISCAL YEAR 2016-17**

MAINTENANCE OF IMPROVEMENTS

FUNCTION	PROJECTED ANNUAL COST	NO. OF PARCELS	COST PER PARCEL
Landscaping/Trails	\$ 4,710.85 /	22	\$ 214.13
Water	\$ 2,743.57 /	22	\$ 124.71
Backflow Certification	\$ 104.04 /	22	\$ 4.73
Tree Trimming	\$ 1,716.66 /	22	\$ 78.03
Graffiti Abatement	\$ 450.79 /	22	\$ 20.49
Electricity	\$ 300.53 /	22	\$ 13.66
Field Inspection/Management	\$ 751.32 /	22	\$ 34.15
Repair and Replacement	\$ 1,502.65 /	22	\$ 68.30
TOTAL MAINTENANCE COSTS	\$ 12,280.42	COST PER PARCEL	\$ 558.20

INCIDENTAL COSTS

FUNCTION	PROJECTED ANNUAL COST	NO. OF PARCELS	COST PER PARCEL
Administrative Costs	\$ 1,473.65 /	22	\$ 66.98
Contingency	\$ 1,228.04 /	22	\$ 55.82
Capital Improvements	\$ 2,000.00 /	22	\$ 90.91
TOTAL INCIDENTAL COSTS	\$ 4,701.69	COST PER PARCEL	\$ 213.71
TOTAL PROJECTED COSTS	\$ 16,982.11	COST PER PARCEL	\$ 771.91

MAXIMUM ANNUAL ASSESSMENT FY 16-17 **\$ 15,026.44**
MAXIMUM PER PARCEL ASSESSMENT FY 16-17 **\$ 683.02**

ANNUAL ASSESSMENT FY 16-17 **\$ 15,026.44**
PER PARCEL ASSESSMENT FY 16-17 **\$ 683.02**

Zone 92 is not yet maintained. Should that status remain the same prior to submission of fixed charges to the County of Riverside Auditor-Controller's Office, the assessment for 22 parcels will not be submitted and therefore not collected.

**LANDSCAPING AND LIGHTING MAINTENANCE DISTRICT NO. 89-1-CONSOLIDATED
ZONE 94
ANNUAL BUDGET
FISCAL YEAR 2016-17**

MAINTENANCE OF IMPROVEMENTS

FUNCTION	PROJECTED ANNUAL COST		NO. OF ACRES	COST PER ACRE
Streetlights LS-1 22000 Lumen HPSV	\$ 1,056.86 /		7.66	\$ 137.97
Fossil Filters	\$ 293.39 /		7.66	\$ 38.30
Field Inspection/Management	\$ - /		7.66	\$ -
Repair and Replacement	\$ - /		7.66	\$ -
TOTAL MAINTENANCE COSTS	\$ 1,350.26			COST PER ACRE \$ 176.27

INCIDENTAL COSTS

FUNCTION	PROJECTED ANNUAL COST		NO. OF ACRES	COST PER ACRE
Administrative Costs	\$ 162.03 /		7.66	\$ 21.15
Maintained Positive Fund Balance	\$ 810.15 /		7.66	\$ 105.76
Contingency	\$ 337.56 /		7.66	\$ 44.07
Capital Projects	\$ 3,634.00 /		7.66	\$ 474.41
TOTAL INCIDENTAL COSTS	\$ 4,943.75			COST PER ACRE \$ 645.39

TOTAL PROJECTED COSTS **\$ 6,294.01** **COST PER ACRE** **\$ 821.66**

MAXIMUM ANNUAL ASSESSMENT FY 16-17 **\$ 6,293.15**
MAXIMUM PER ACRE ASSESSMENT FY16-17 **\$ 821.56**

ANNUAL ASSESSMENT FY 16-17 **\$ 6,293.15**
PER ACRE ASSESSMENT FY 16-17 **\$ 821.56**

**LANDSCAPING AND LIGHTING MAINTENANCE DISTRICT NO. 89-1-CONSOLIDATED
ZONE 97
ANNUAL BUDGET
FISCAL YEAR 2016-17**

MAINTENANCE OF IMPROVEMENTS

FUNCTION	PROJECTED ANNUAL COST	NO. OF PARCELS	COST PER PARCEL
Landscaping	\$ 18,847.05 /	132	\$ 142.78
Water	\$ 4,711.76 /	132	\$ 35.70
Calsense Subscription and Monitoring	\$ 371.42 /	132	\$ 2.81
Backflow Certification	\$ 42.45 /	132	\$ 0.32
Tree Trimming	\$ - /	132	\$ -
Graffiti Abatement	\$ 520.20 /	132	\$ 3.94
Electricity	\$ 719.40 /	132	\$ 5.45
Field Inspection/Management	\$ 3,218.82 /	132	\$ 24.38
Repair and Replacement	\$ 9,927.52 /	132	\$ 75.21
TOTAL MAINTENANCE COSTS	\$ 38,358.63		COST PER PARCEL \$ 290.59

INCIDENTAL COSTS

FUNCTION	PROJECTED ANNUAL COST	NO. OF PARCELS	COST PER PARCEL
Administrative Costs	\$ 4,603.04 /	132	\$ 34.87
Contingency	\$ 3,835.86 /	132	\$ 29.06
Capital Improvements	\$ 5,000.00 /	132	\$ 37.88
TOTAL INCIDENTAL COSTS	\$ 13,438.90		COST PER PARCEL \$ 101.81

TOTAL PROJECTED COSTS **\$ 51,797.53** **COST PER PARCEL \$ 392.40**

MAXIMUM ANNUAL ASSESSMENT FY 16-17 **\$ 47,733.84**
MAXIMUM PER PARCEL ASSESSMENT FY 16-17 **\$ 361.62**

ANNUAL ASSESSMENT FY 16-17 **\$ 47,733.84**
PER PARCEL ASSESSMENT FY 16-17 **\$ 361.62**

Zone 97 includes future median landscaping on Cajalco Rd, which when completed may increase the per parcel assessment by \$45.00, adjusted for inflation. At FY 16-17 this amount would be \$54.95, which when added to the current \$361.62 would be a total of \$416.57.

PART IV – VOLUME 1
ASSESSMENT DIAGRAMS
FISCAL YEAR 2016-17
LANDSCAPING AND LIGHTING MAINTENANCE DISTRICT
NO. 89-1-CONSOLIDATED
COUNTY OF RIVERSIDE, CALIFORNIA

Assessment Diagrams

A reduced copy of the Assessment Diagram is filed herewith and made a part hereof.

If any parcel submitted for collection is identified by the County Auditor-Controller to be an invalid parcel number for the current fiscal year, a corrected parcel number and/or new parcel number will be identified and resubmitted to the County Auditor/Controller. The assessment amount to be levied and collected for the resubmitted parcel or parcels shall be based on the method of apportionment and assessment rate approved in this Report. Therefore, if any parcel has changed subsequent to the date of this Report, the assessment amount applied to each of the new parcels shall be recalculated and applied according to the approved method of apportionment and assessment rate.

Information identified on these maps was received from several sources including the owner/developer, Riverside County Transportation Department, and the Riverside County Assessor.

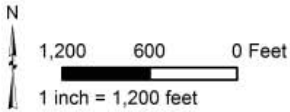
LANDSCAPING AND LIGHTING MAINTENANCE DISTRICT NO. 89-1 CONSOLIDATED

ZONE 1

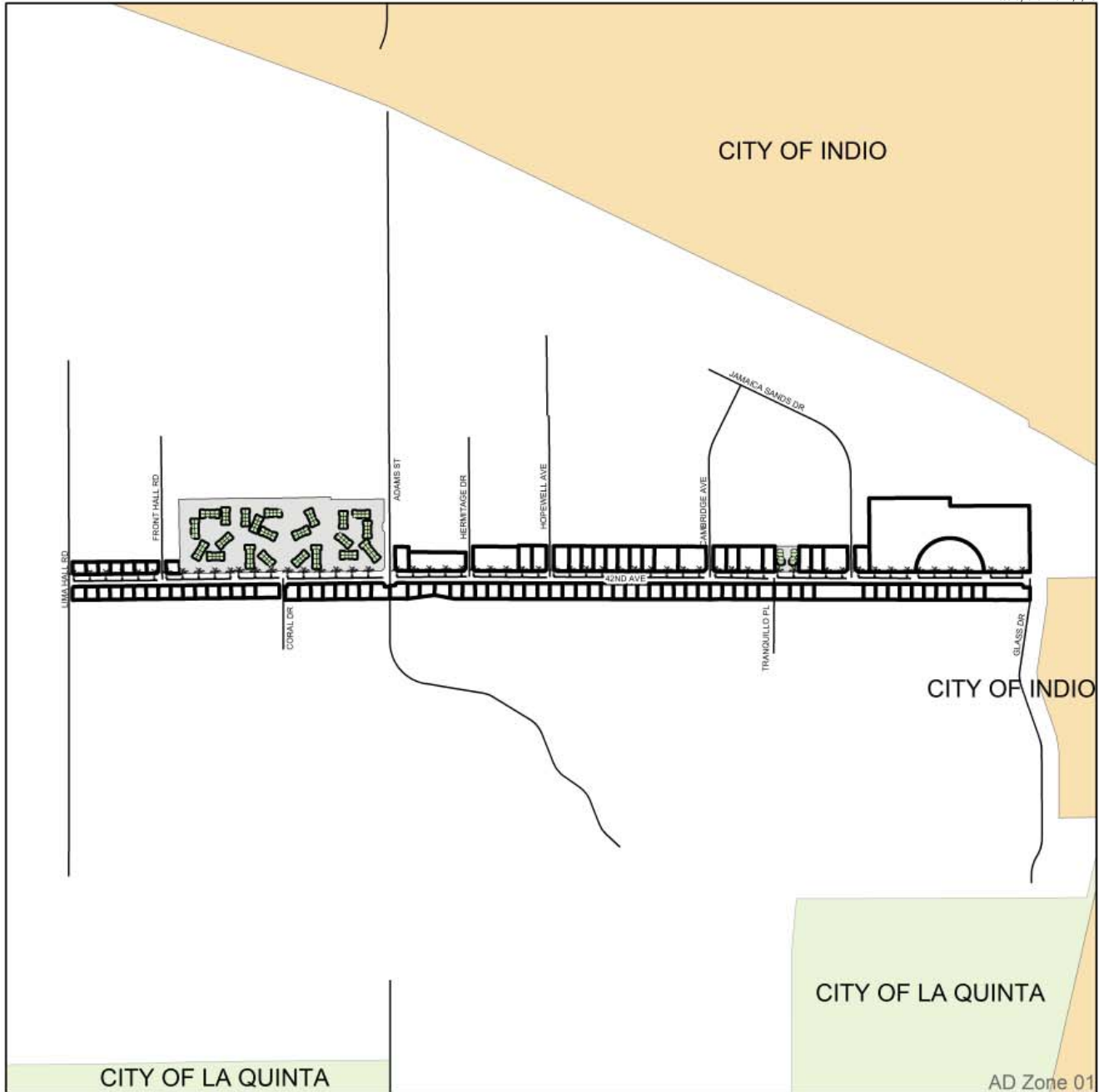
PORTION(S) OF SECTION 7, 8 & 18, T.5S., 4.7E
 TRACT MAP NOS. 02565, 02954, 13178, 14315, 15002, AND 26329
 450 PARCELS (INCLUDES 348 CONDOS) 82.78 ACRES



The County of Riverside assumes no warranty or legal responsibility for the information contained on this map. Data and information represented on this map is subject to updates, modifications and may not be complete or appropriate for all purposes. County GIS and other sources should be queried for the most current information. Do not copy or resell this map. Printed by bhahn on 4/1/16



ASSESSMENT DIAGRAM



- *** DENOTES LANDSCAPED AND MAINTAINED MEDIAN
- ▭ ZONE 1 BOUNDARY
- ▭ DENOTES COMMON LOT PARCEL NOT ASSESSED

LANDSCAPING AND LIGHTING MAINTENANCE DISTRICT NO. 89-1 CONSOLIDATED

ZONE 3, LOCATION 2

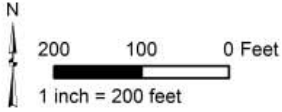
PORTION(S) OF SECTION 29, T.6S., R.4W.

TRACT MAP NO. 22273

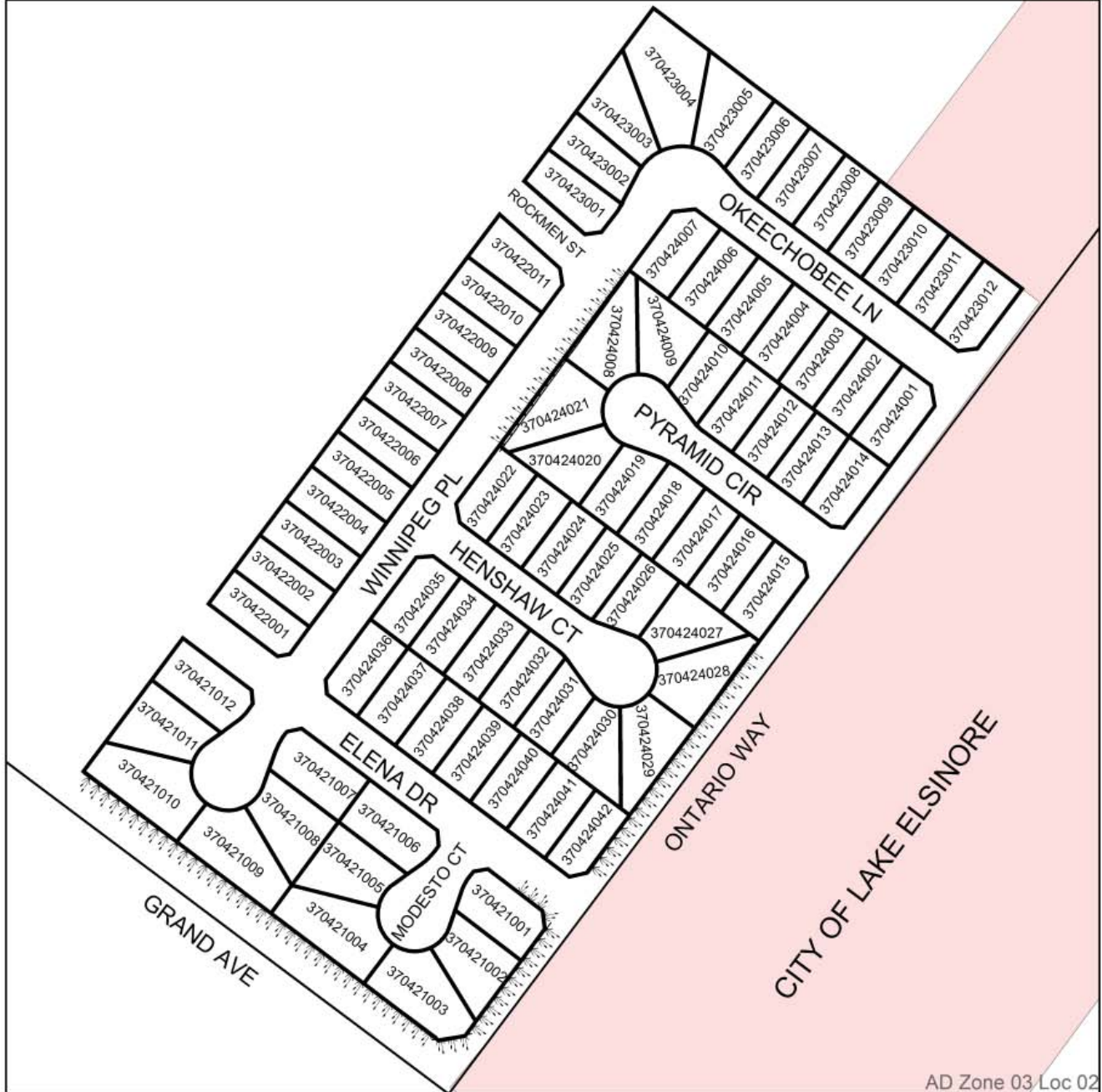
77 PARCELS



The County of Riverside assumes no warranty or legal responsibility for the information contained on this map. Data and information represented on this map is subject to updates, modifications and may not be complete or appropriate for all purposes. County GIS and other sources should be queried for the most current information. Do not copy or resell this map. Printed by bhahn on 4/1/16



ASSESSMENT DIAGRAM



AD Zone 03 Loc 02

DENOTES LANDSCAPED AND MAINTAINED PARKWAY

ZONE 3 LOCATION 2 BOUNDARY

LANDSCAPING AND LIGHTING MAINTENANCE DISTRICT NO. 89-1 CONSOLIDATED

ZONE 3, LOCATION 9

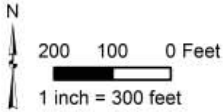
PORTION(S) OF SECTION 25, T.4S., R.3W.

TRACT MAP NOS. 22964 AND 23476

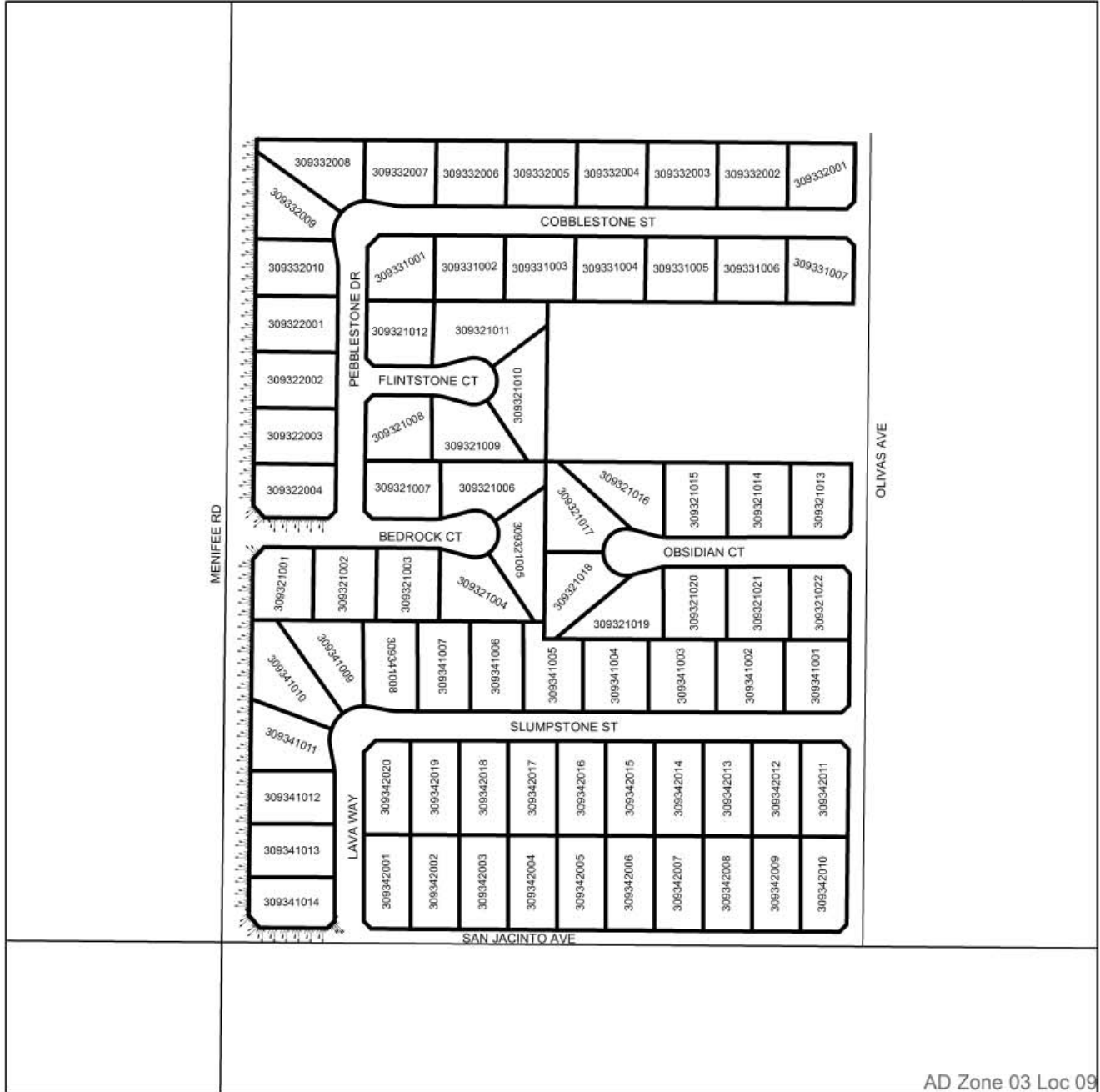
77 PARCELS



The County of Riverside assumes no warranty or legal responsibility for the information contained on this map. Data and information represented on this map is subject to updates, modifications and may not be complete or appropriate for all purposes. County GIS and other sources should be queried for the most current information. Do not copy or resell this map. Printed by bhahn on 4/1/16



ASSESSMENT DIAGRAM



AD Zone 03 Loc 09

DENOTES LANDSCAPED AND MAINTAINED PARKWAY

ZONE 3 LOCATION 9 BOUNDARY

LANDSCAPING AND LIGHTING MAINTENANCE DISTRICT NO. 89-1 CONSOLIDATED

ZONE 3, LOCATION 44

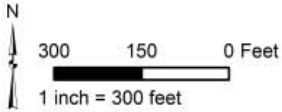
PORTION(S) OF SECTION 3, T.5S., R.3W.

TRACT MAP NO. 25901

127 PARCELS



The County of Riverside assumes no warranty or legal responsibility for the information contained on this map. Data and information represented on this map is subject to updates, modifications and may not be complete or appropriate for all purposes. County GIS and other sources should be queried for the most current information. Do not copy or resell this map. Printed by bhahn on 4/1/16



ASSESSMENT DIAGRAM



AD Zone 03 Loc 44

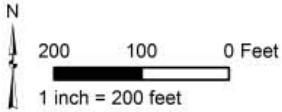
- DENOTES LANDSCAPED AND MAINTAINED PARKWAY
- ZONE 3 LOC 44 BOUNDARY
- DENOTES PARCEL NOT ASSESSED

LANDSCAPING AND LIGHTING MAINTENANCE DISTRICT NO. 89-1 CONSOLIDATED

ZONE 3, LOCATION 48
PORTION(S) OF SECTION 25, T4S., R.3W.
TRACT MAP NO. 29534
33 PARCELS



The County of Riverside assumes no warranty or legal responsibility for the information contained on this map. Data and information represented on this map is subject to updates, modifications and may not be complete or appropriate for all purposes. County GIS and other sources should be queried for the most current information. Do not copy or resell this map. Printed by bhahn on 4/1/16



ASSESSMENT DIAGRAM



DENOTES LANDSCAPED AND MAINTAINED PARKWAY
 ZONE 3 LOC 48 BOUNDARY

AD Zone 03 Loc 48

LANDSCAPING AND LIGHTING MAINTENANCE DISTRICT NO. 89-1 CONSOLIDATED

ZONE 8

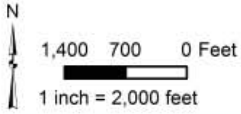
PORTION(S) OF SECTION 27, 28, 29, 32, 33 & 34, T.3S.R.6W.

EDA

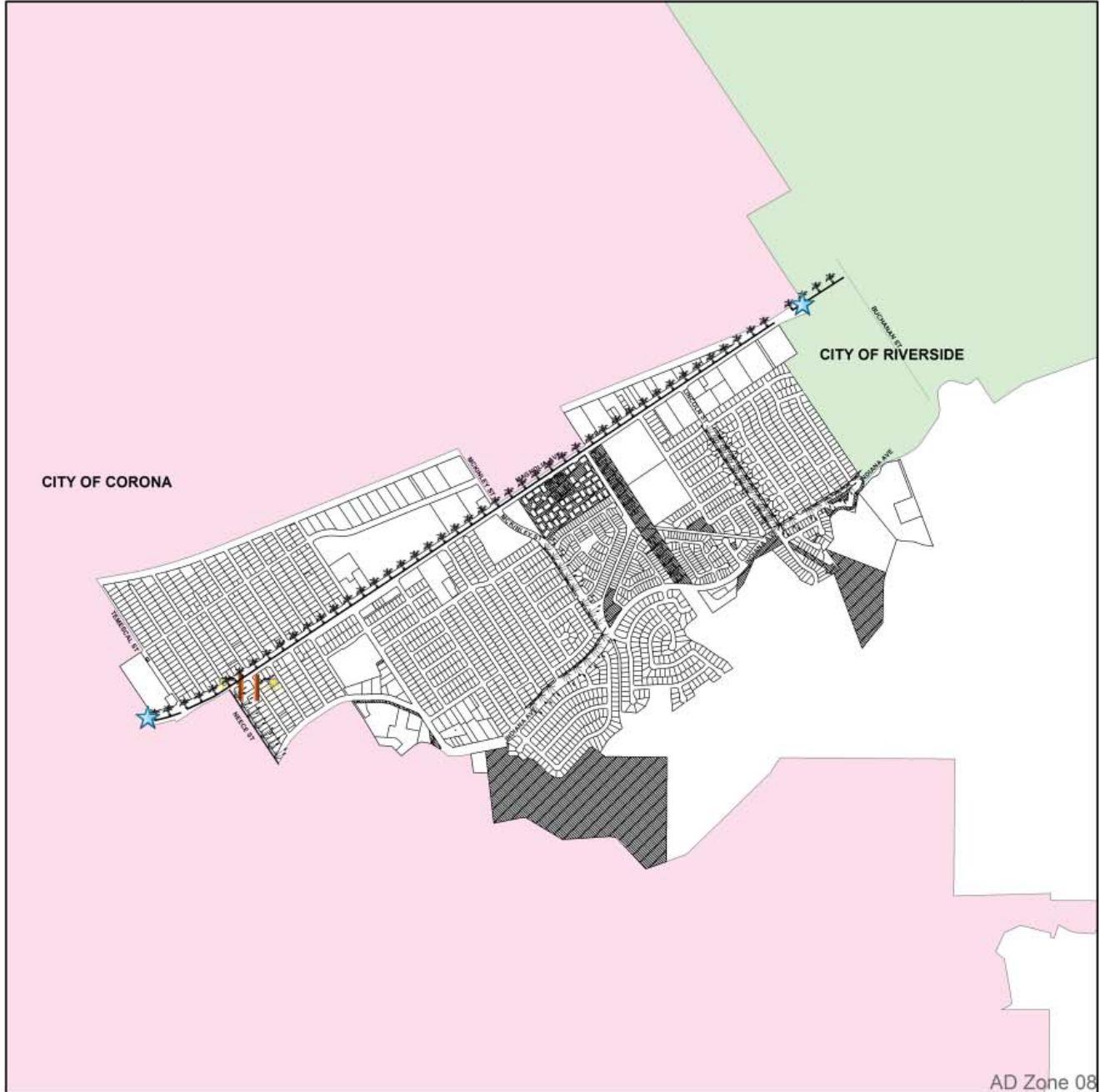
2,462 PARCELS



The County of Riverside assumes no warranty or legal responsibility for the information contained on this map. Data and information represented on this map is subject to updates, modifications and may not be complete or appropriate for all purposes. County GIS and other sources should be queried for the most current information. Do not copy or resell this map. Printed by bhahn on 4/1/16



ASSESSMENT DIAGRAM



AD Zone 08

- DENOTES LANDSCAPED AND MAINTAINED PARKWAY
 - DENOTES MAINTAINED ROW STREETLIGHT
 - DENOTES MAINTAINED MONUMENT
 - DENOTES LANDSCAPED AND MAINTAINED MEDIAN
 - ZONE 8 BOUNDARY
 - DENOTES PARCEL NOT ASSESSED
- 402 internal streetlights not pictured

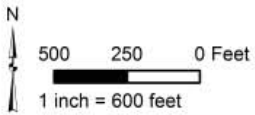
LANDSCAPING AND LIGHTING MAINTENANCE DISTRICT NO. 89-1 CONSOLIDATED

ZONE 10

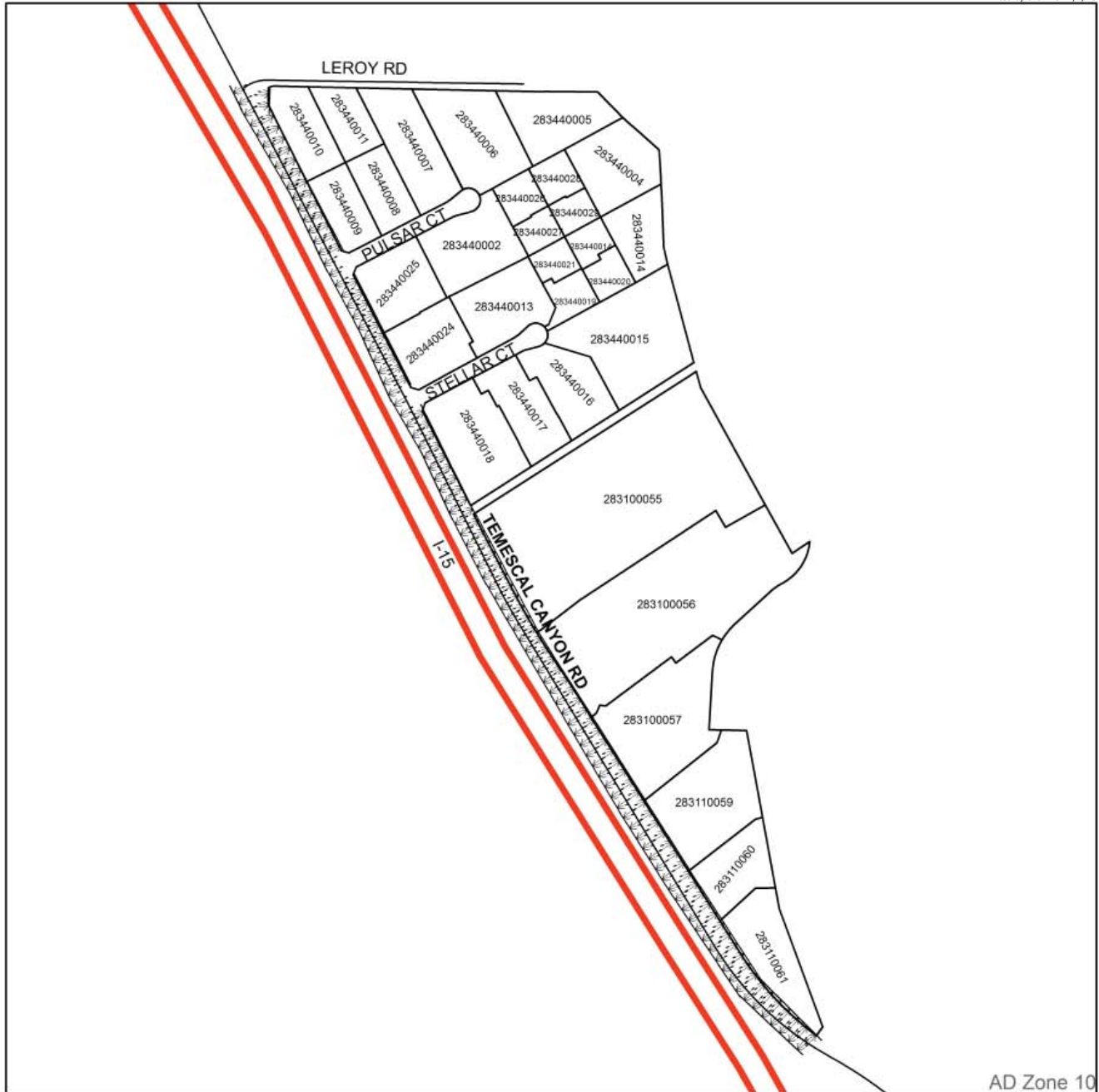
PORTION(S) OF SECTION 27, T.4S., R.6W.
PARCEL MAP NOS. 28834, 28834-1, AND 28834-2
28 PARCELS



The County of Riverside assumes no warranty or legal responsibility for the information contained on this map. Data and information represented on this map is subject to updates, modifications and may not be complete or appropriate for all purposes. County GIS and other sources should be queried for the most current information. Do not copy or resell this map. Printed by bhahn on 4/1/16



ASSESSMENT DIAGRAM



AD Zone 10

DENOTES LANDSCAPED AND MAINTAINED PARKWAY

ZONE 10 BOUNDARY

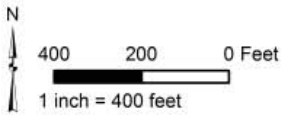
LANDSCAPING AND LIGHTING MAINTENANCE DISTRICT NO. 89-1 CONSOLIDATED

ZONE 11, LOCATION 1

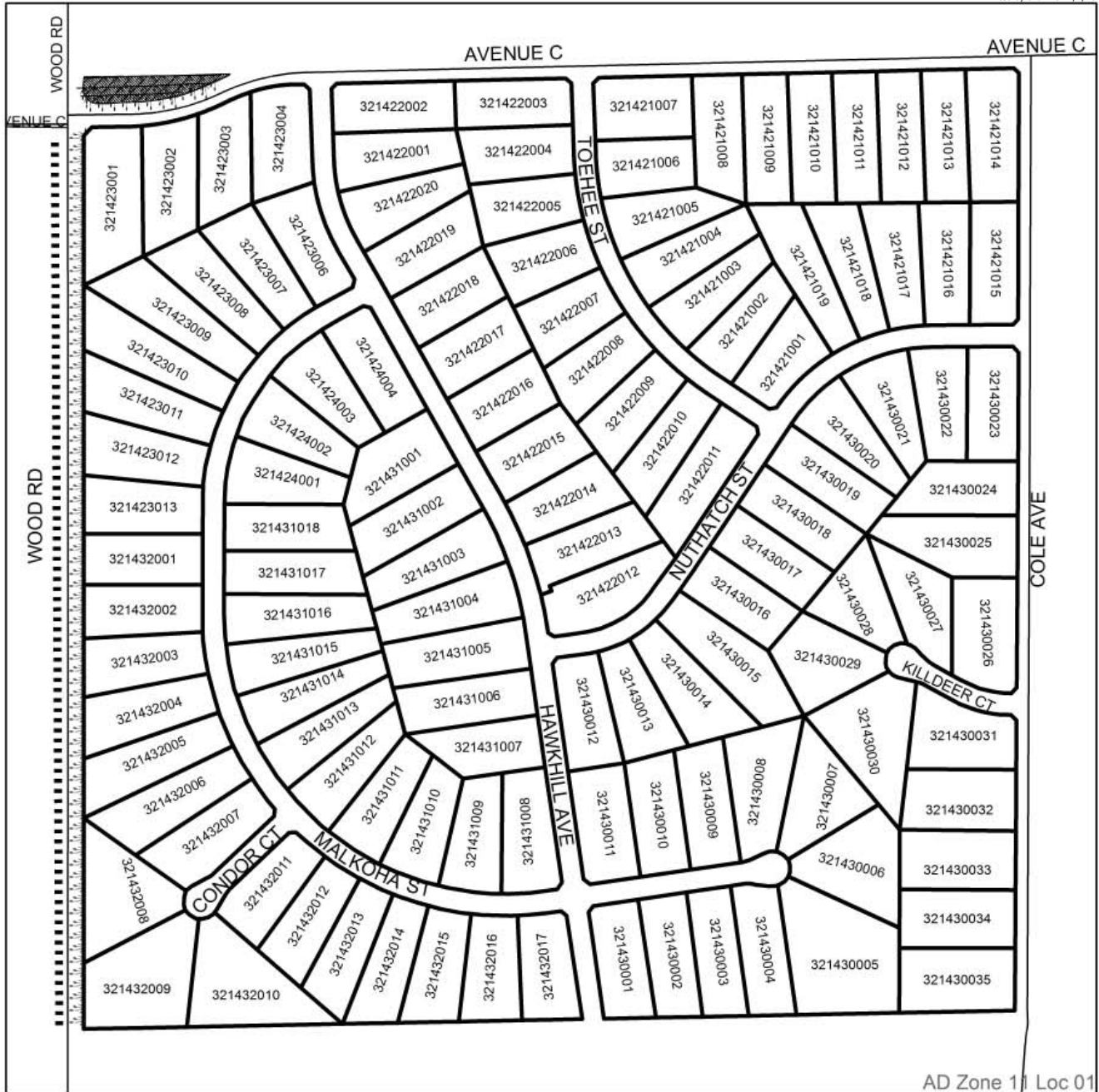
PORTION(S) OF SECTION 5, T.4S., R.4W.
TRACT MAP NOS. 25012 AND 25012-1
125 PARCELS



The County of Riverside assumes no warranty or legal responsibility for the information contained on this map. Data and information represented on this map is subject to updates, modifications and may not be complete or appropriate for all purposes. County GIS and other sources should be queried for the most current information. Do not copy or resell this map. Printed by bhahn on 4/1/16



ASSESSMENT DIAGRAM



AD Zone 11 Loc 01

DENOTES LANDSCAPED AND MAINTAINED PARKWAY
 ZONE 11 LOC 1 BOUNDARY
 DENOTES MAINTAINED MULTI-PURPOSE TRAIL AND FENCE
 DENOTES PARCEL NOT ASSESSED

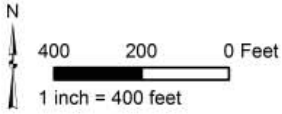
LANDSCAPING AND LIGHTING MAINTENANCE DISTRICT NO. 89-1 CONSOLIDATED

ZONE 11, LOCATION 2

PORTION(S) OF SECTION 5, T.4S., R.4W.
TRACT MAP NOS. 29646 AND 29646-1
118 PARCELS



The County of Riverside assumes no warranty or legal responsibility for the information contained on this map. Data and information represented on this map is subject to updates, modifications and may not be complete or appropriate for all purposes. County GIS and other sources should be queried for the most current information. Do not copy or resell this map. Printed by bhahn on 4/1/16



ASSESSMENT DIAGRAM



AD Zone 11 Loc 02

DENOTES LANDSCAPED AND MAINTAINED PARKWAY
 DENOTES MAINTAINED MULTI-PURPOSE TRAIL

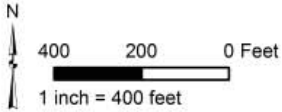
ZONE 11 LOC 2 BOUNDARY
 DENOTES PARCEL NOT ASSESSED

LANDSCAPING AND LIGHTING MAINTENANCE DISTRICT NO. 89-1 CONSOLIDATED

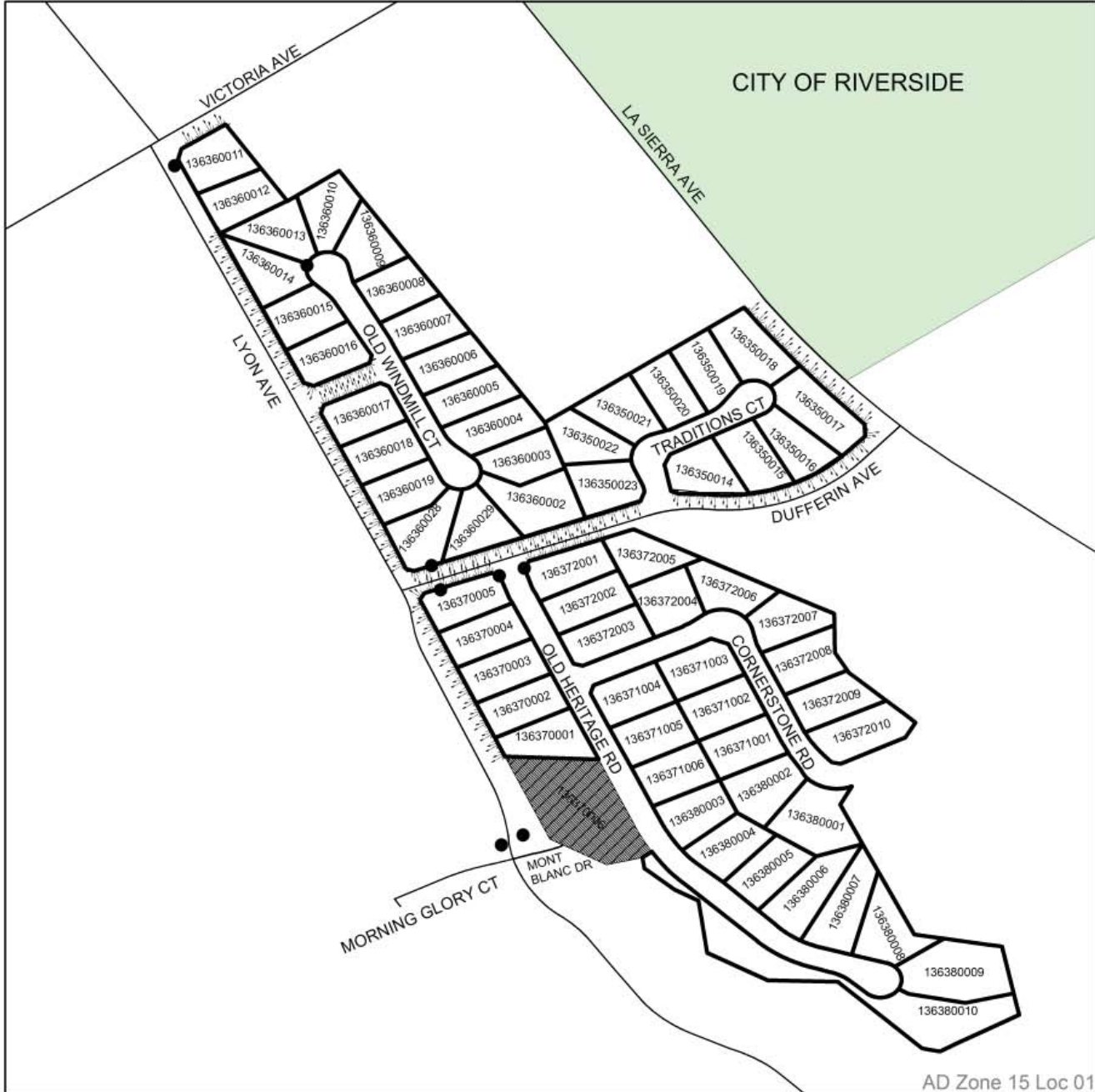
ZONE 15, LOCATION 1
 PORTION(S) OF SECTION 25, T.3S., R.3W.
 TRACT MAP NO. 29420
 61 PARCELS



The County of Riverside assumes no warranty or legal responsibility for the information contained on this map. Data and information represented on this map is subject to updates, modifications and may not be complete or appropriate for all purposes. County GIS and other sources should be queried for the most current information. Do not copy or resell this map. Printed by bhahn on 4/1/16



ASSESSMENT DIAGRAM



AD Zone 15 Loc 01

- DENOTES LANDSCAPED AND MAINTAINED PARKWAY
- ZONE 15 LOC 1 BOUNDARY
- DENOTES MAINTAINED FOSSIL FILTER
- DENOTES PARCEL NOT ASSESSED

LANDSCAPING AND LIGHTING MAINTENANCE DISTRICT NO. 89-1 CONSOLIDATED

ZONE 15, LOCATION 2

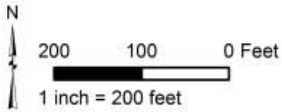
PORTION(S) OF SECTION 25, T.3S., R.6W.

TRACT MAP NO. 28493

28 PARCELS



The County of Riverside assumes no warranty or legal responsibility for the information contained on this map. Data and information represented on this map is subject to updates, modifications and may not be complete or appropriate for all purposes. County GIS and other sources should be queried for the most current information. Do not copy or resell this map. Printed by bhahn on 4/1/16



ASSESSMENT DIAGRAM



AD Zone 15 Loc 02

DENOTES LANDSCAPED AND MAINTAINED PARKWAY

ZONE 15 LOC 2 BOUNDARY

LANDSCAPING AND LIGHTING MAINTENANCE DISTRICT NO. 89-1 CONSOLIDATED

ZONE 15, LOCATION 3

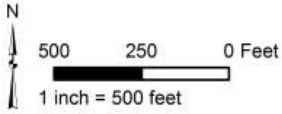
PORTION(S) OF SECTION 25, T.3S., R.6W.

PARCEL MAP NO. 31652

4 PARCELS



The County of Riverside assumes no warranty or legal responsibility for the information contained on this map. Data and information represented on this map is subject to updates, modifications and may not be complete or appropriate for all purposes. County GIS and other sources should be queried for the most current information. Do not copy or resell this map. Printed by bhahn on 4/1/16



ASSESSMENT DIAGRAM



- 1 - APN 136420011
- 2 - APN 136421012
- 3 - APN 136421011
- 4 - APN 136421010

AD Zone 15 Lpc 03

DENOTES LANDSCAPED AND MAINTAINED PARKWAY
 ZONE 15 LOC 3 BOUNDARY

LANDSCAPING AND LIGHTING MAINTENANCE DISTRICT NO. 89-1 CONSOLIDATED

ZONE 15, LOCATION 4

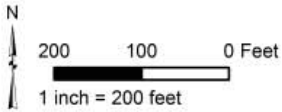
PORTION(S) OF SECTION 25, T.3S., R.6W.

TRACT MAP NO. 32128

28 PARCELS



The County of Riverside assumes no warranty or legal responsibility for the information contained on this map. Data and information represented on this map is subject to updates, modifications and may not be complete or appropriate for all purposes. County GIS and other sources should be queried for the most current information. Do not copy or resell this map. Printed by bhahn on 4/1/16



ASSESSMENT DIAGRAM



AD Zone 15 Loc 04

- DENOTES LANDSCAPED AND MAINTAINED PARKWAY
- DENOTES MAINTAINED FOSSIL FILTER
- ZONE 15 LOC 4 BOUNDARY

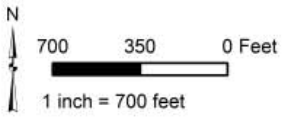
LANDSCAPING AND LIGHTING MAINTENANCE DISTRICT NO. 89-1 CONSOLIDATED

ZONE 19

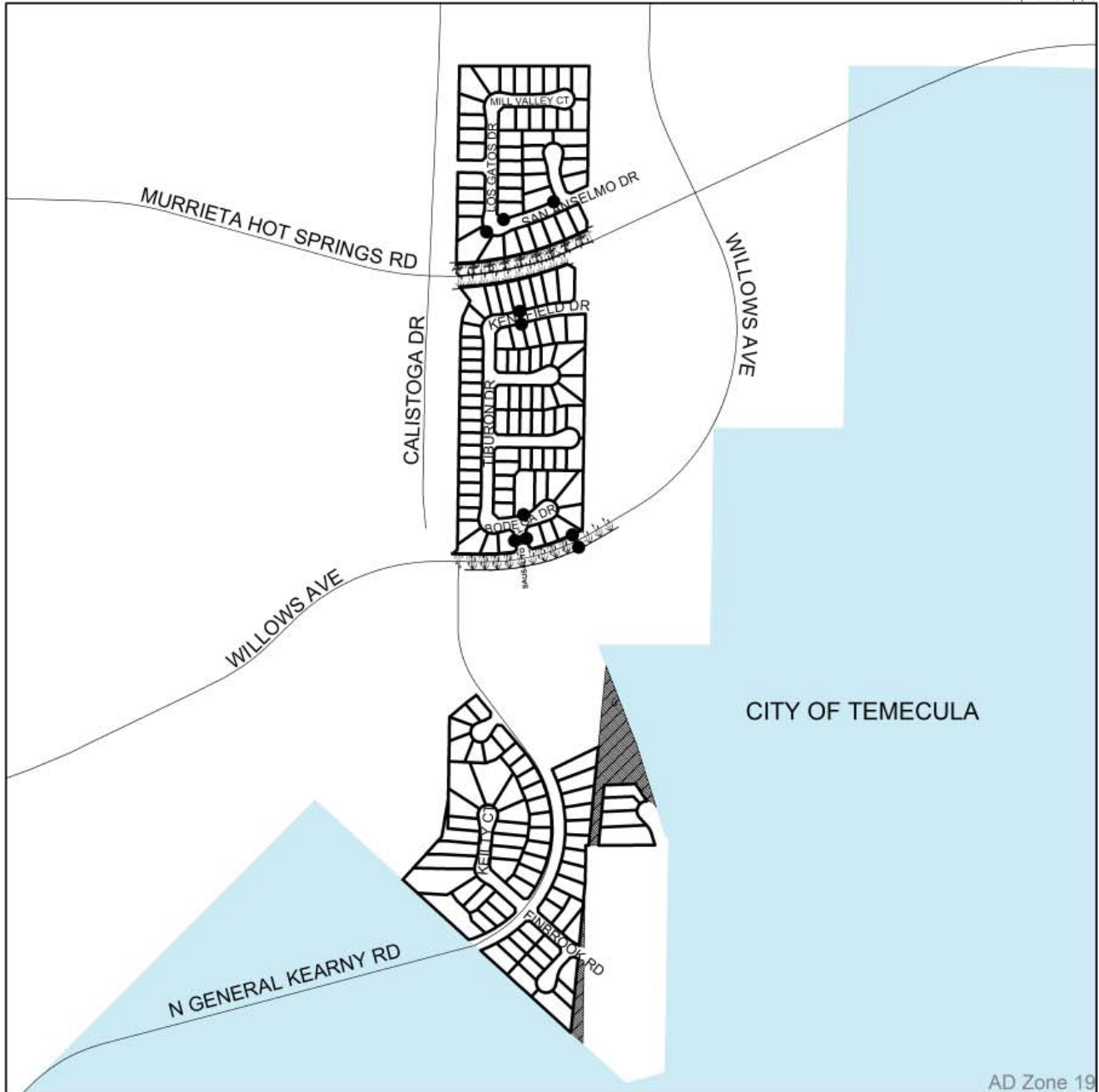
PORTION(S) OF SECTION 19, T.7S., R.2W.
TRACT MAP NOS. 29411, 29412, AND 29245
185 PARCELS



The County of Riverside assumes no warranty or legal responsibility for the information contained on this map. Data and information represented on this map is subject to updates, modifications and may not be complete or appropriate for all purposes. County GIS and other sources should be queried for the most current information. Do not copy or resell this map. Printed by bhahn on 4/1/16



ASSESSMENT DIAGRAM



AD Zone 19

- DENOTES LANDSCAPED AND MAINTAINED PARKWAY
- DENOTES LANDSCAPED AND MAINTAINED MEDIAN
- DENOTES MAINTAINED FOSSIL FILTER
- ZONE 19 BOUNDARY
- DENOTES PARCEL NOT ASSESSED

LANDSCAPING AND LIGHTING MAINTENANCE DISTRICT NO. 89-1 CONSOLIDATED

ZONE 24, LOCATION 1

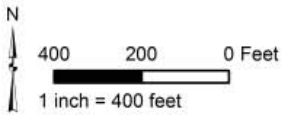
PORTION(S) OF SECTION 14 & 15, T.8S., R.2W.

TRACT MAP NO. 30052

120 PARCELS



The County of Riverside assumes no warranty or legal responsibility for the information contained on this map. Data and information represented on this map is subject to updates, modifications and may not be complete or appropriate for all purposes. County GIS and other sources should be queried for the most current information. Do not copy or resell this map. Printed by bhahn on 4/1/16



ASSESSMENT DIAGRAM



AD Zone 24 Loc 01

- DENOTES LANDSCAPED AND MAINTAINED PARKWAY
- ZONE 24 LOC 1 BOUNDARY
- DENOTES PARCEL NOT ASSESSED

LANDSCAPING AND LIGHTING MAINTENANCE DISTRICT NO. 89-1 CONSOLIDATED

ZONE 24, LOCATION 2

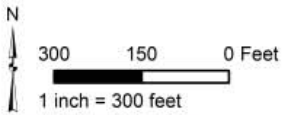
PORTION(S) OF SECTION 14 & 15, T.8S., R.2W.

TRACT MAP NO. 29031

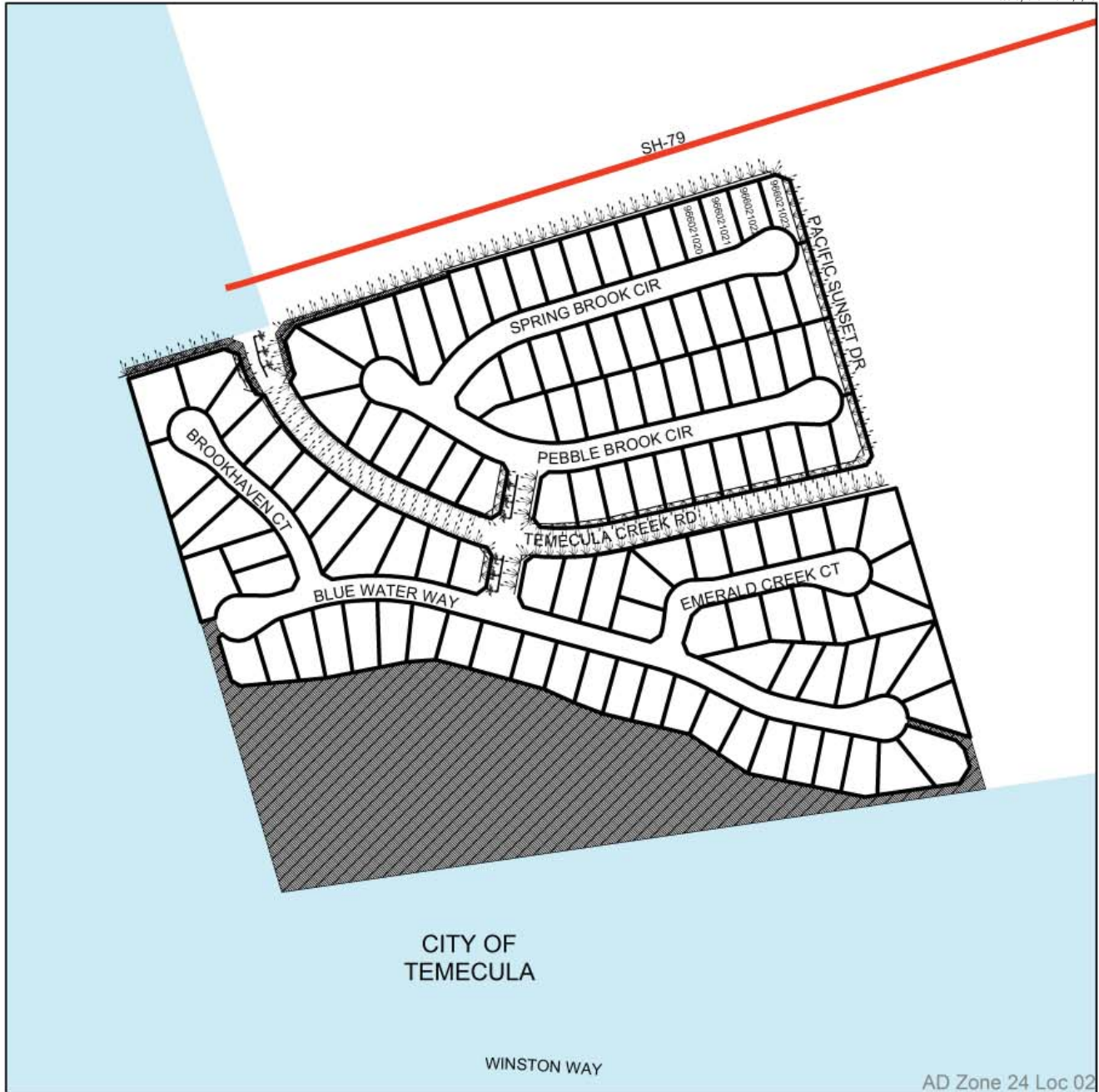
124 PARCELS



The County of Riverside assumes no warranty or legal responsibility for the information contained on this map. Data and information represented on this map is subject to updates, modifications and may not be complete or appropriate for all purposes. County GIS and other sources should be queried for the most current information. Do not copy or resell this map. Printed by bhahn on 4/1/16



ASSESSMENT DIAGRAM



DENOTES LANDSCAPED AND MAINTAINED PARKWAY
 DENOTES LANDSCAPED AND MAINTAINED MEDIAN

ZONE 24 LOC 2 BOUNDARY
 DENOTES PARCEL NOT ASSESSED

LANDSCAPING AND LIGHTING MAINTENANCE DISTRICT NO. 89-1 CONSOLIDATED

ZONE 24, LOCATION 3

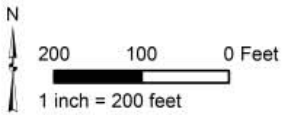
PORTION(S) OF SECTION 14 & 15, T.8S., R.2W.

TRACT MAP NO. 30448

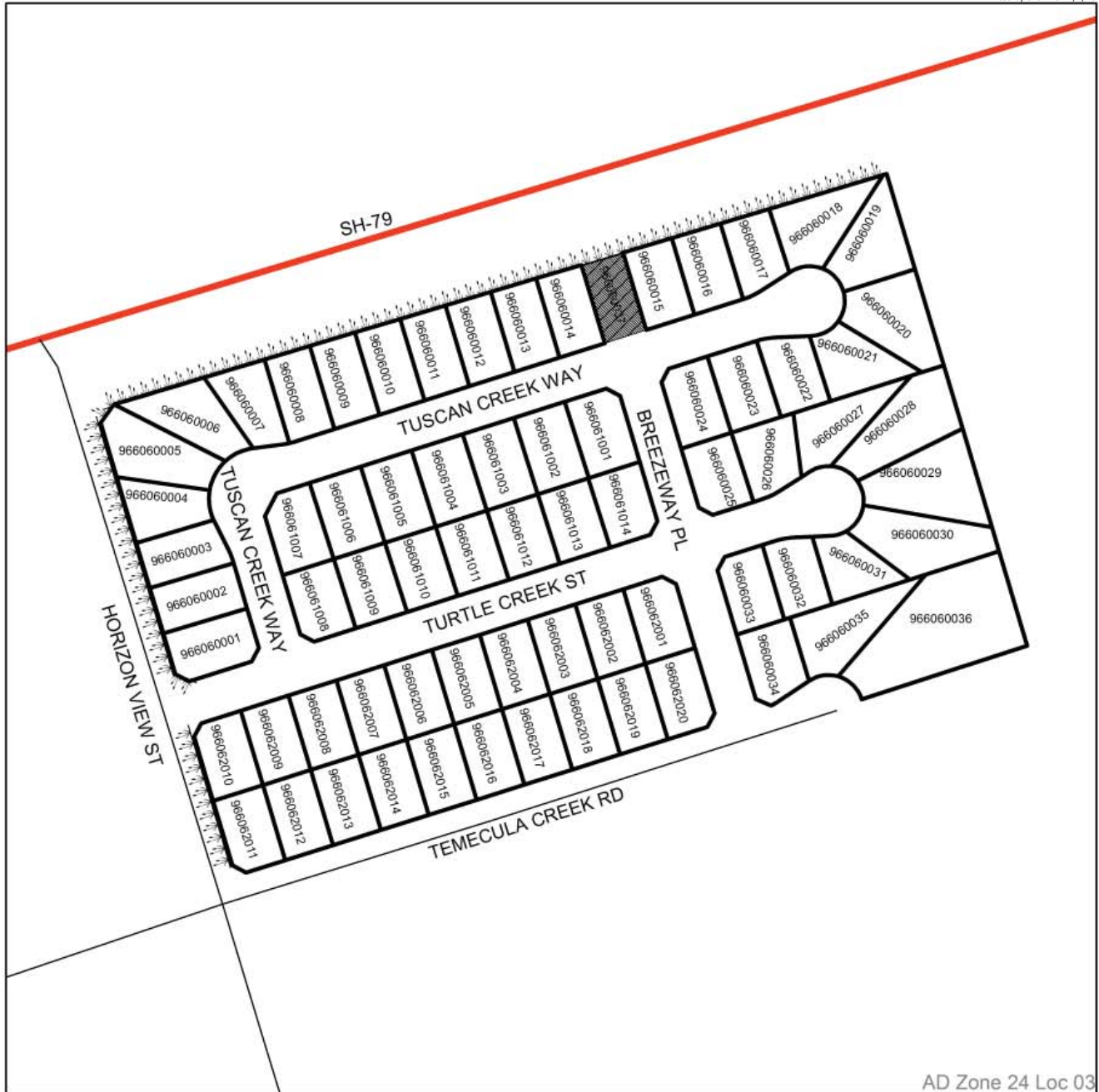
70 PARCELS



The County of Riverside assumes no warranty or legal responsibility for the information contained on this map. Data and information represented on this map is subject to updates, modifications and may not be complete or appropriate for all purposes. County GIS and other sources should be queried for the most current information. Do not copy or resell this map. Printed by bhahn on 4/1/16



ASSESSMENT DIAGRAM



AD Zone 24 Loc 03

- DENOTES LANDSCAPED AND MAINTAINED PARKWAY
- ZONE 24 LOC 3 BOUNDARY
- DENOTES PARCEL NOT ASSESSED

LANDSCAPING AND LIGHTING MAINTENANCE DISTRICT NO. 89-1 CONSOLIDATED

ZONE 26, LOCATION 1

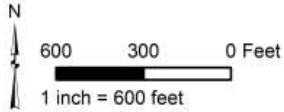
PORTION(S) OF SECTION 35 & 36, T.3S., R.5W.

TRACT MAP NOS. 29622 AND 29622-1

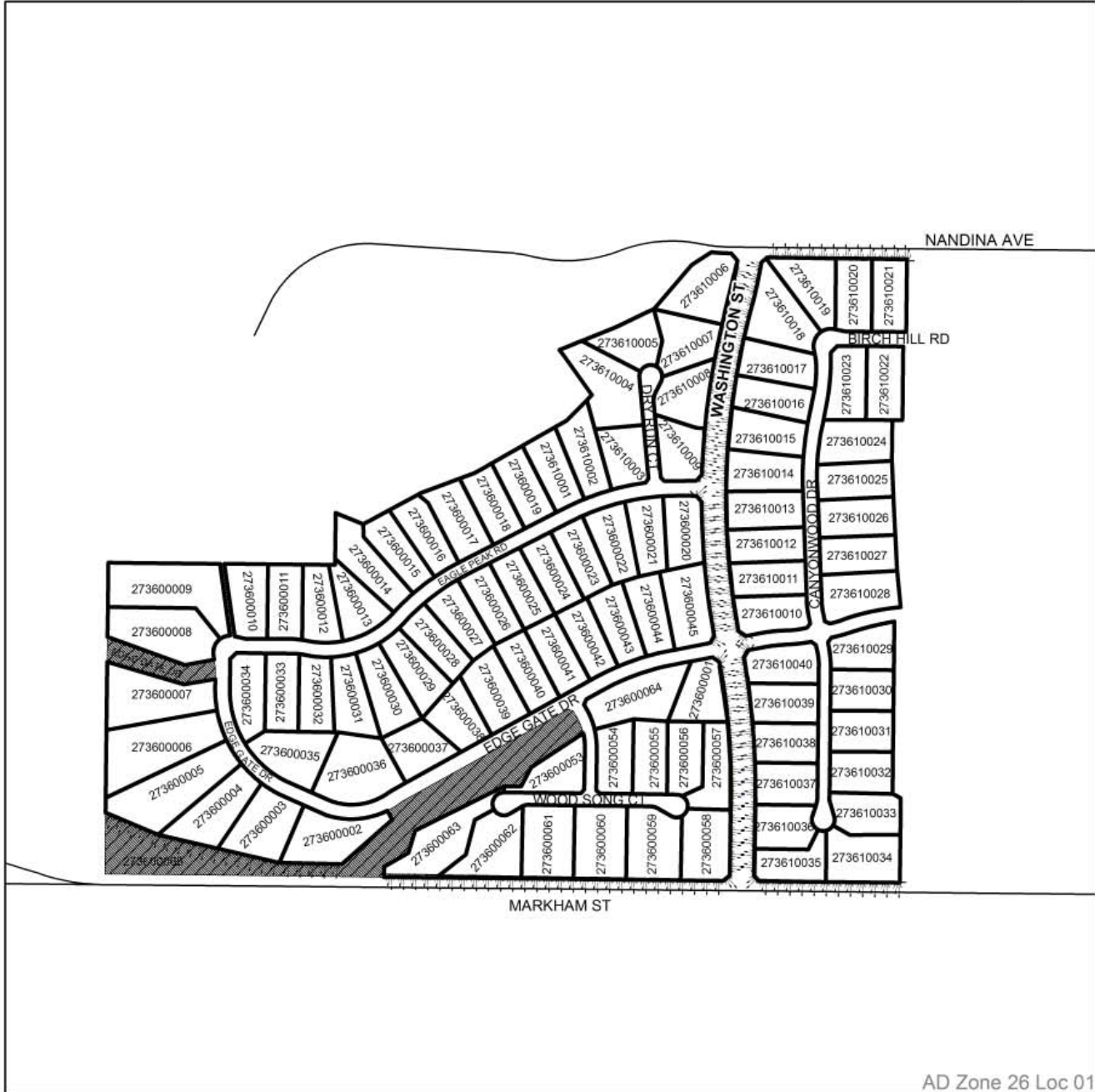
97 PARCELS



The County of Riverside assumes no warranty or legal responsibility for the information contained on this map. Data and information represented on this map is subject to updates, modifications and may not be complete or appropriate for all purposes. County GIS and other sources should be queried for the most current information. Do not copy or resell this map. Printed by bhahn on 4/1/16



ASSESSMENT DIAGRAM



AD Zone 26 Loc 01

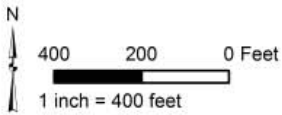
- DENOTES LANDSCAPED AND MAINTAINED PARKWAY
- ZONE 26 LOC 1 BOUNDARY
- DENOTES PARCEL NOT ASSESSED

LANDSCAPING AND LIGHTING MAINTENANCE DISTRICT NO. 89-1 CONSOLIDATED

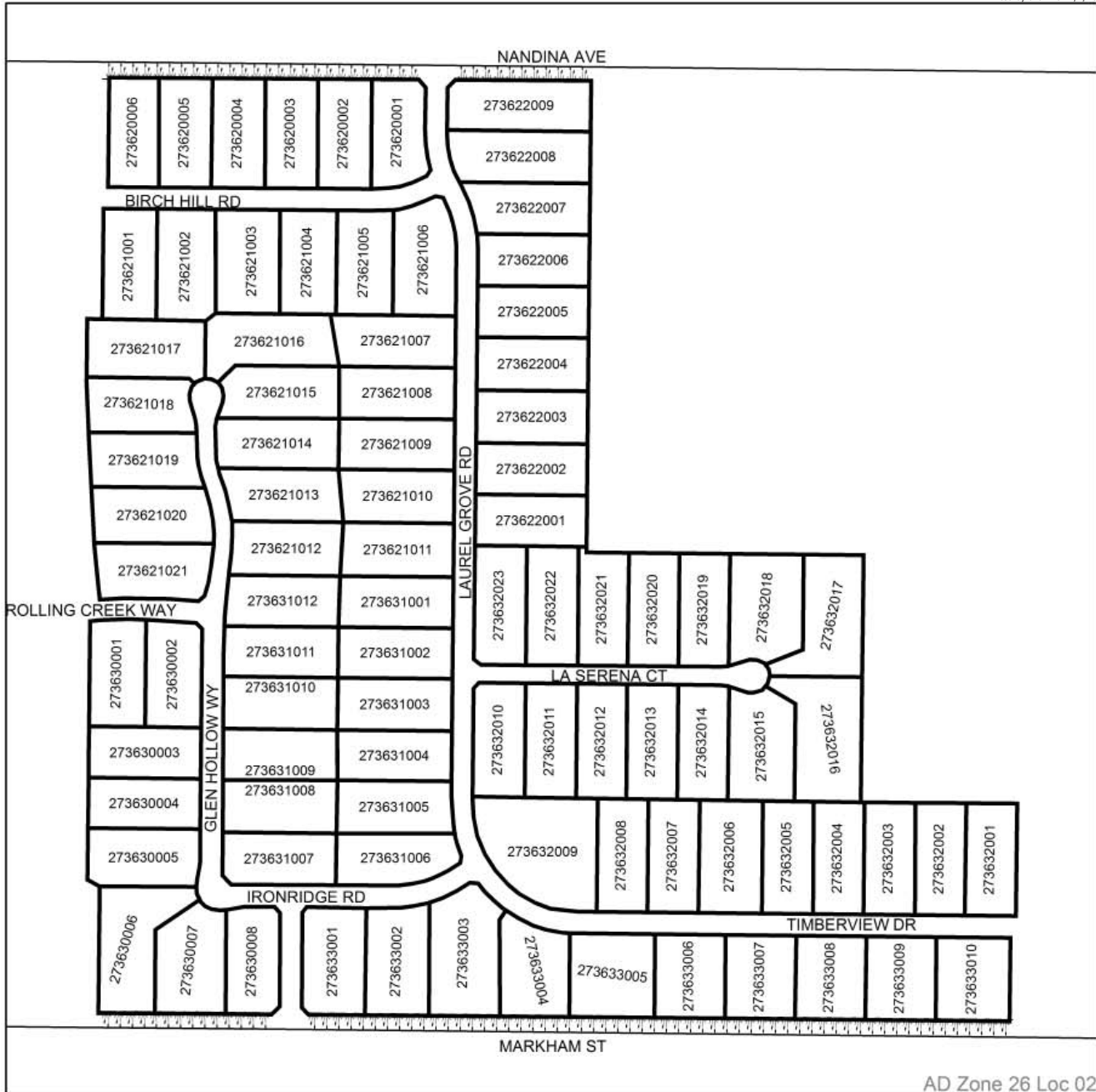
ZONE 26, LOCATION 2
 PORTION(S) OF SECTION 36, T.3S., R.5W.
 TRACT MAP NO. 29622-2
 89 PARCELS



The County of Riverside assumes no warranty or legal responsibility for the information contained on this map. Data and information represented on this map is subject to updates, modifications and may not be complete or appropriate for all purposes. County GIS and other sources should be queried for the most current information. Do not copy or resell this map. Printed by bhahn on 4/1/16



ASSESSMENT DIAGRAM



AD Zone 26 Loc 02

--- DENOTES LANDSCAPED AND MAINTAINED PARKWAY
 [Thick black line] ZONE 26 LOC 2 BOUNDARY

LANDSCAPING AND LIGHTING MAINTENANCE DISTRICT NO. 89-1 CONSOLIDATED

ZONE 26, LOCATION 3

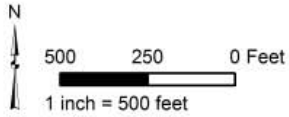
PORTION(S) OF SECTION 36, T.3S., R.5W.

TRACT MAP NO. 29622-3

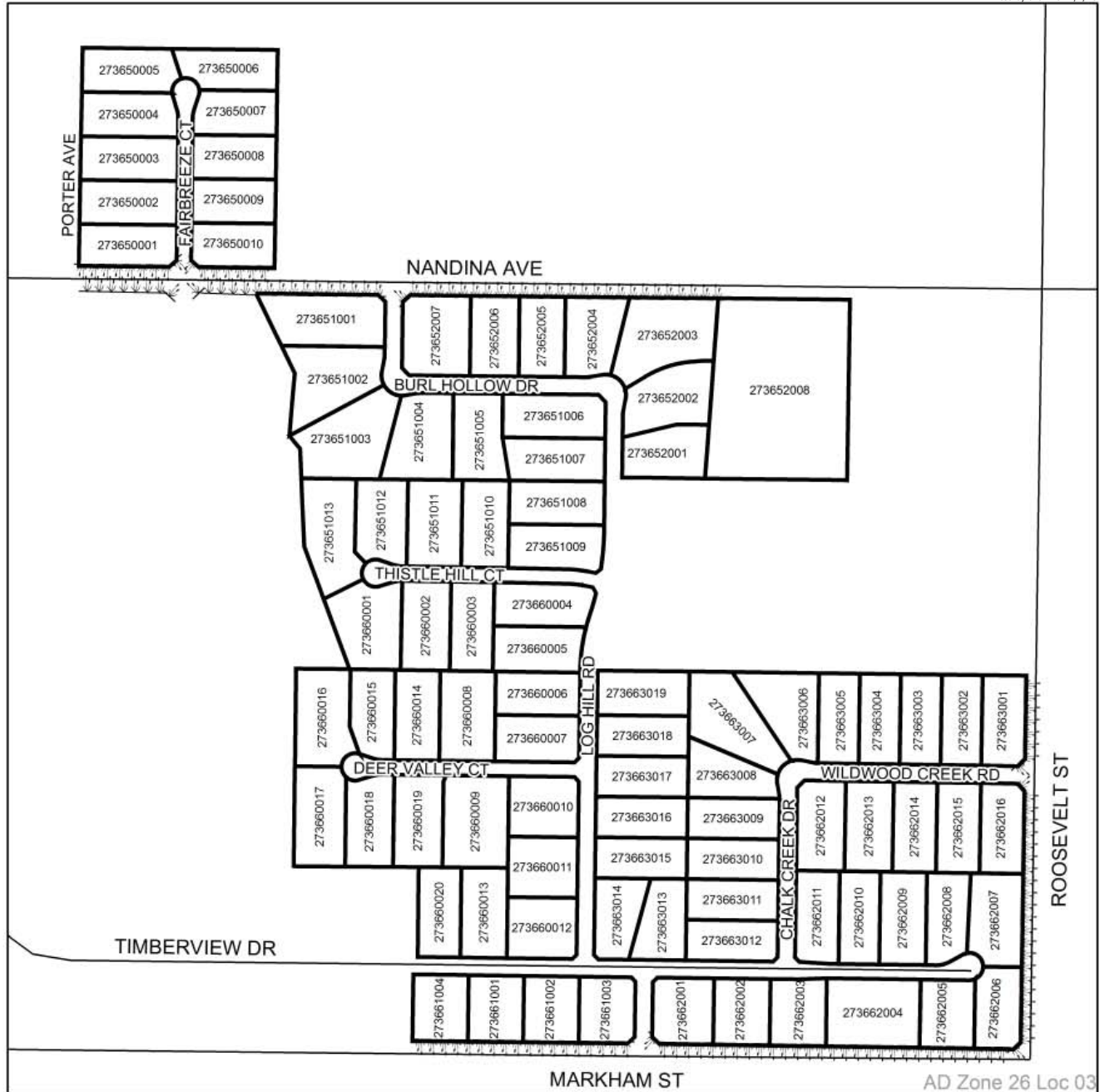
90 PARCELS



The County of Riverside assumes no warranty or legal responsibility for the information contained on this map. Data and information represented on this map is subject to updates, modifications and may not be complete or appropriate for all purposes. County GIS and other sources should be queried for the most current information. Do not copy or resell this map. Printed by bhahn on 4/1/16



ASSESSMENT DIAGRAM



DENOTES LANDSCAPED AND MAINTAINED PARKWAY
 ZONE 26 LOC 3 BOUNDARY

AD Zone 26 Loc 03

LANDSCAPING AND LIGHTING MAINTENANCE DISTRICT NO. 89-1 CONSOLIDATED

ZONE 26, LOCATION 4

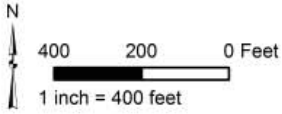
PORTION(S) OF SECTION 35 & 36, T.3S., R.5W.

TRACT MAP NOS. 30011 AND 30011-1

67 PARCELS



The County of Riverside assumes no warranty or legal responsibility for the information contained on this map. Data and information represented on this map is subject to updates, modifications and may not be complete or appropriate for all purposes. County GIS and other sources should be queried for the most current information. Do not copy or resell this map. Printed by bhahn on 4/1/16



ASSESSMENT DIAGRAM



AD Zone 26 Loc 04

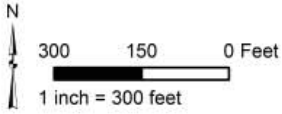
- DENOTES LANDSCAPED AND MAINTAINED PARKWAY
- ZONE 26 LOC 4 BOUNDARY
- DENOTES PARCEL NOT ASSESSED

LANDSCAPING AND LIGHTING MAINTENANCE DISTRICT NO. 89-1 CONSOLIDATED

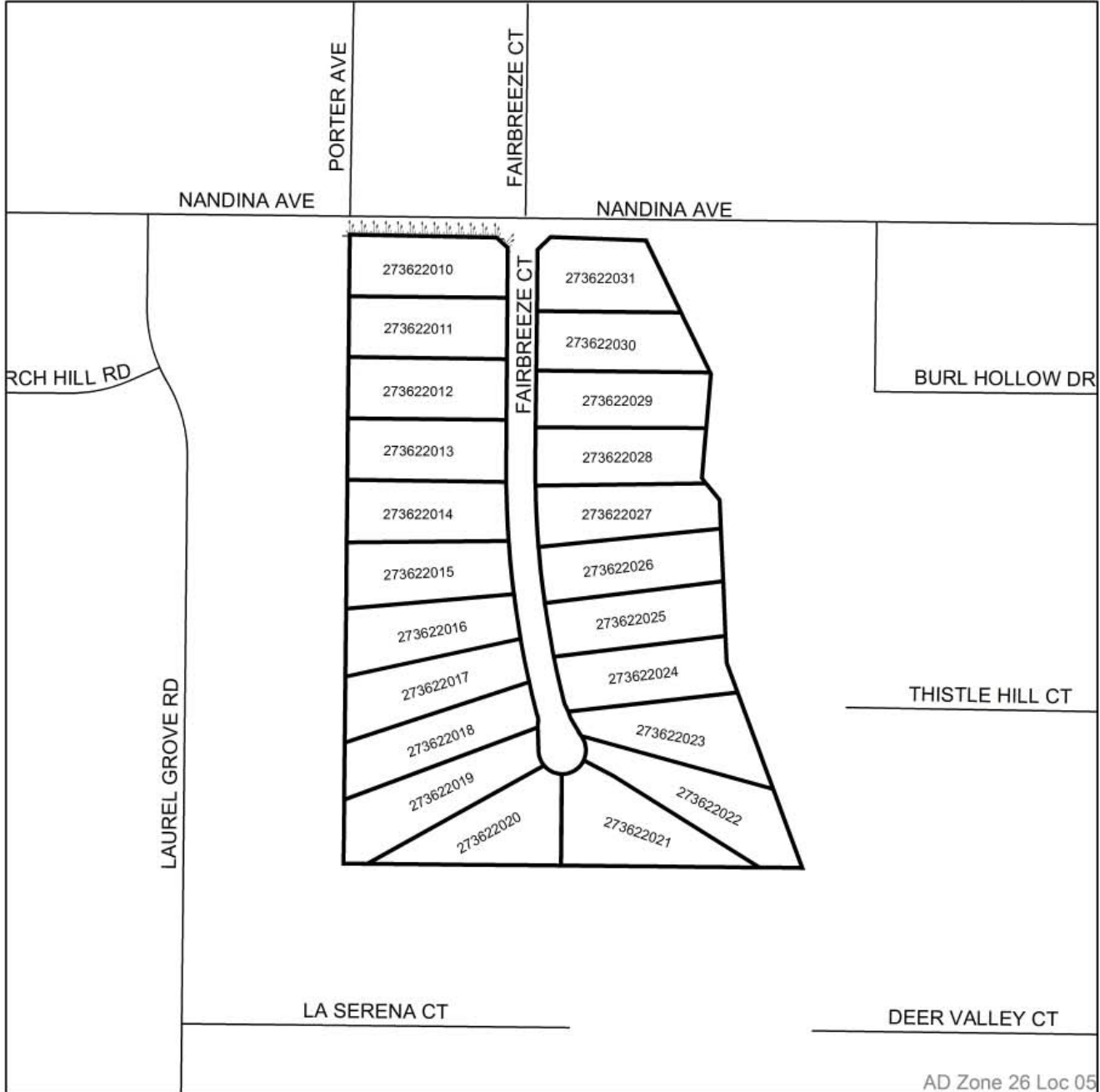
ZONE 26, LOCATION 5
 PORTION(S) OF SECTION 36, T.3S., R.5W.
 TRACT MAP NO. 32172
 22 PARCELS



The County of Riverside assumes no warranty or legal responsibility for the information contained on this map. Data and information represented on this map is subject to updates, modifications and may not be complete or appropriate for all purposes. County GIS and other sources should be queried for the most current information. Do not copy or resell this map. Printed by bhahn on 4/1/16



ASSESSMENT DIAGRAM



AD Zone 26 Loc 05

DENOTES LANDSCAPED AND MAINTAINED PARKWAY
 ZONE 26 LOC 5 BOUNDARY

LANDSCAPING AND LIGHTING MAINTENANCE DISTRICT NO. 89-1 CONSOLIDATED

ZONE 26, LOCATION 6

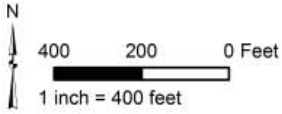
PORTION(S) OF SECTION 36, T.3S., R.5W.

TRACT MAP NO. 31842

52 PARCELS



The County of Riverside assumes no warranty or legal responsibility for the information contained on this map. Data and information represented on this map is subject to updates, modifications and may not be complete or appropriate for all purposes. County GIS and other sources should be queried for the most current information. Do not copy or resell this map. Printed by bhahn on 4/1/16



ASSESSMENT DIAGRAM



AD Zone 26 Loc 06

DENOTES LANDSCAPED AND MAINTAINED PARKWAY

ZONE 26 LOCATION 6 BOUNDARY

LANDSCAPING AND LIGHTING MAINTENANCE DISTRICT NO. 89-1 CONSOLIDATED

ZONE 28

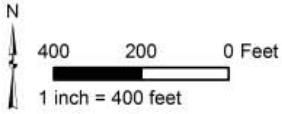
PORTION(S) OF SECTION 3 & 10, T.6S., R.5W.

TRACT MAP NOS. 28748, 28748-1

98 PARCELS



The County of Riverside assumes no warranty or legal responsibility for the information contained on this map. Data and information represented on this map is subject to updates, modifications and may not be complete or appropriate for all purposes. County GIS and other sources should be queried for the most current information. Do not copy or resell this map. Printed by bhahn on 4/1/16



ASSESSMENT DIAGRAM



- DENOTES LANDSCAPED AND MAINTAINED PARKWAY
- DENOTES MAINTAINED MULTI-PURPOSE TRAIL
- ZONE 28 BOUNDARY

LANDSCAPING AND LIGHTING MAINTENANCE DISTRICT NO. 89-1 CONSOLIDATED

ZONE 29, LOCATION 1

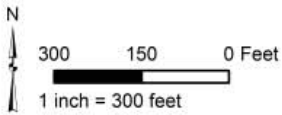
PORTION(S) OF SECTION 19 & 20, T.6S., R.4W.

TRACT MAP NO. 29032

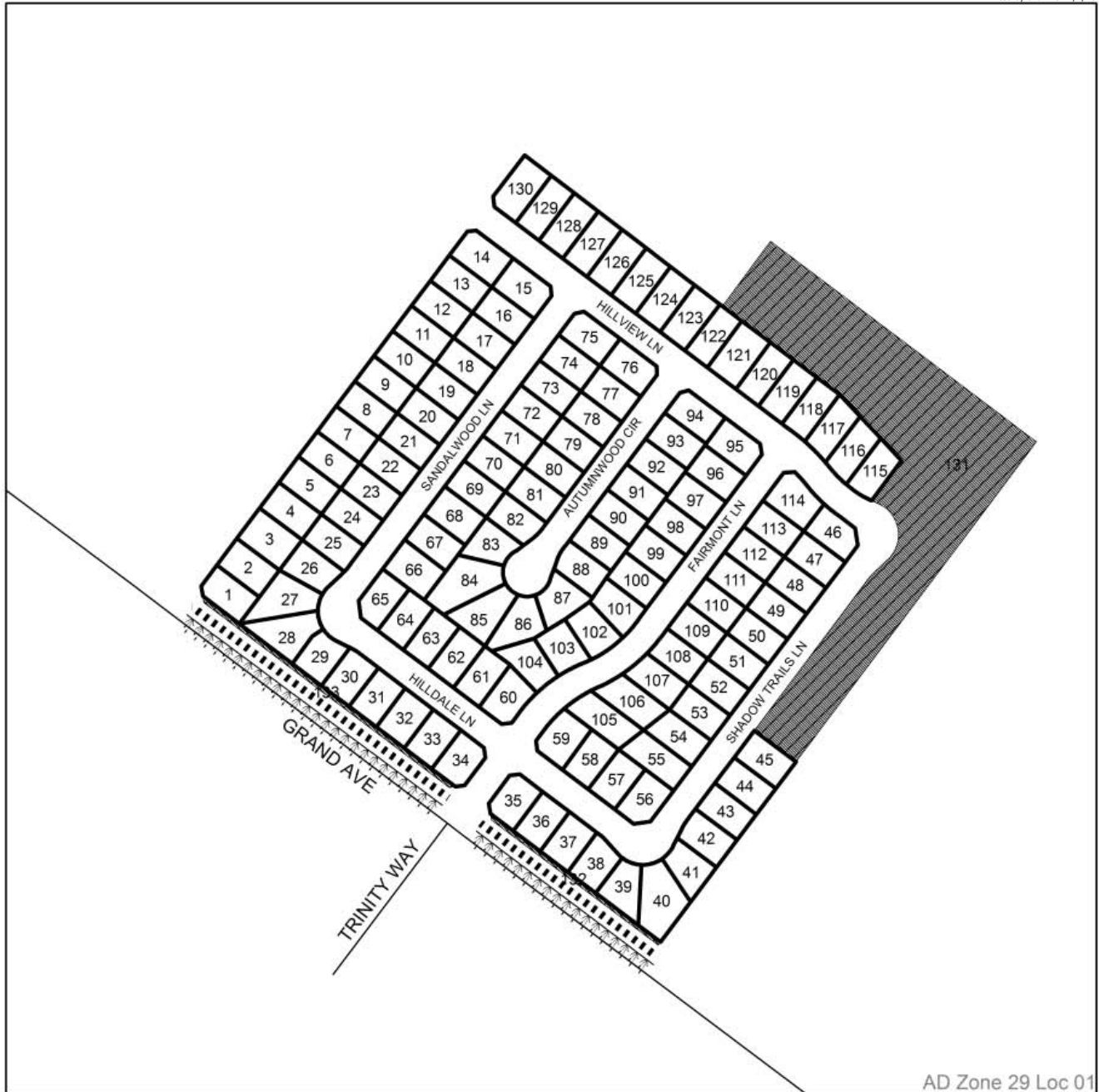
130 PARCELS



The County of Riverside assumes no warranty or legal responsibility for the information contained on this map. Data and information represented on this map is subject to updates, modifications and may not be complete or appropriate for all purposes. County GIS and other sources should be queried for the most current information. Do not copy or resell this map. Printed by bhahn on 4/1/16



ASSESSMENT DIAGRAM



AD Zone 29 Loc 01

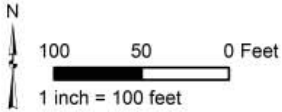
- DENOTES LANDSCAPED AND MAINTAINED PARKWAY
- DENOTES MAINTAINED MULTI-PURPOSE TRAIL
- DENOTES ZONE 29 LOC 1 BOUNDARY
- DENOTES PARCEL NOT ASSESSED

LANDSCAPING AND LIGHTING MAINTENANCE DISTRICT NO. 89-1 CONSOLIDATED

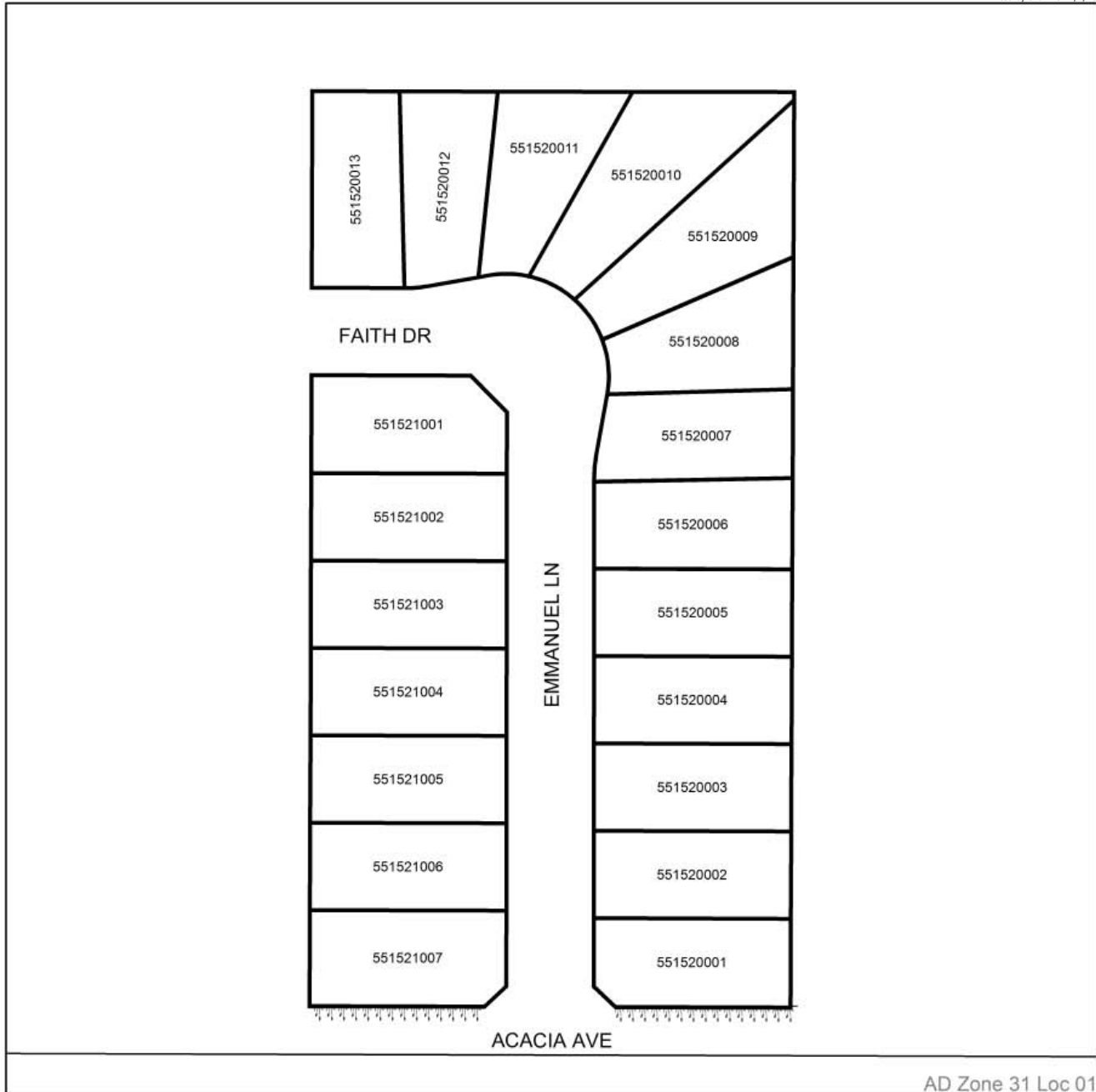
ZONE 31, LOCATION 1
PORTION(S) OF SECTION 7, T.5S., R.1E.
TRACT MAP NO. 26327
20 PARCELS



The County of Riverside assumes no warranty or legal responsibility for the information contained on this map. Data and information represented on this map is subject to updates, modifications and may not be complete or appropriate for all purposes. County GIS and other sources should be queried for the most current information. Do not copy or resell this map. Printed by bhahn on 4/1/16



ASSESSMENT DIAGRAM



AD Zone 31 Loc 01

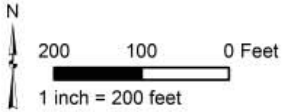
DENOTES LANDSCAPED AND MAINTAINED PARKWAY
 ZONE 31 LOC 1 BOUNDARY

LANDSCAPING AND LIGHTING MAINTENANCE DISTRICT NO. 89-1 CONSOLIDATED

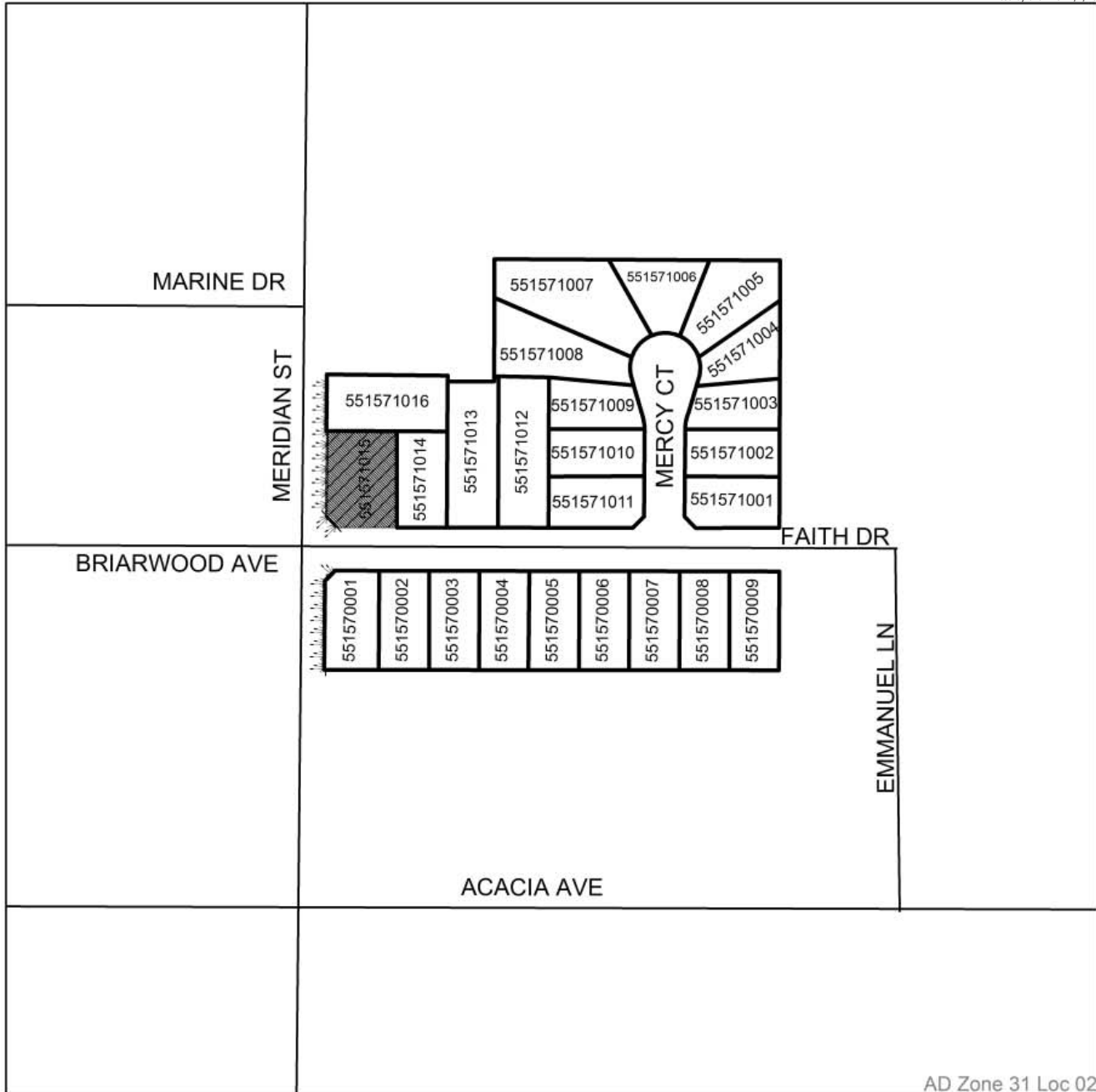
ZONE 31, LOCATION 2
 PORTION(S) OF SECTION 7, T.5S., R.1E.
 TRACT MAP NO. 31625
 24 PARCELS



The County of Riverside assumes no warranty or legal responsibility for the information contained on this map. Data and information represented on this map is subject to updates, modifications and may not be complete or appropriate for all purposes. County GIS and other sources should be queried for the most current information. Do not copy or resell this map. Printed by bhahn on 4/1/16



ASSESSMENT DIAGRAM



AD Zone 31 Loc 02

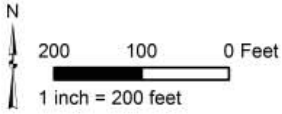
- DENOTES LANDSCAPED AND MAINTAINED PARKWAY
- ZONE 31 LOC 2 BOUNDARY
- DENOTES PARCEL NOT ASSESSED

LANDSCAPING AND LIGHTING MAINTENANCE DISTRICT NO. 89-1 CONSOLIDATED

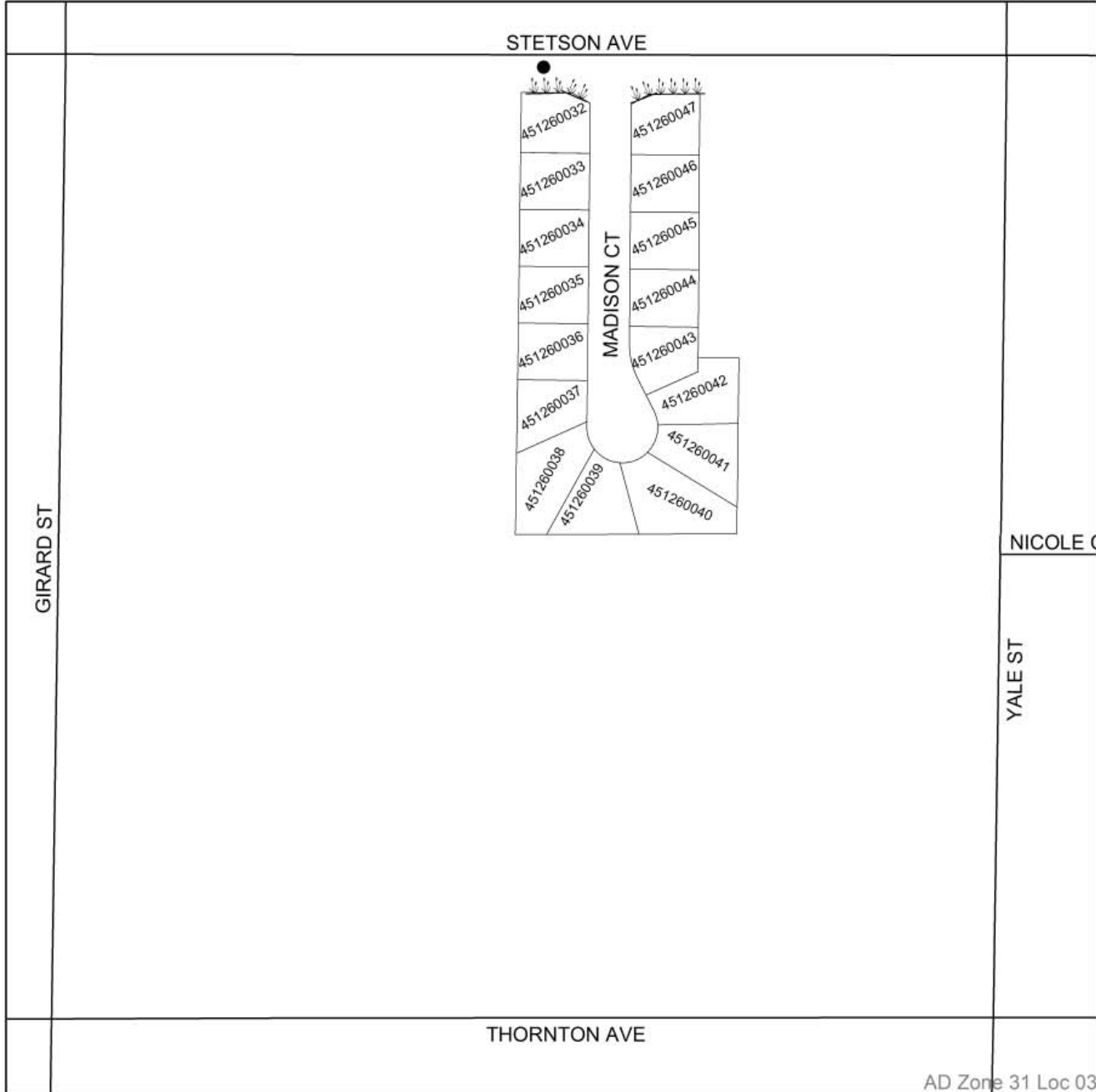
ZONE 31, LOCATION 3
 PORTION(S) OF SECTION 23, T.5S., R.1W.
 TRACT MAP NO. 32285
 16 PARCELS



The County of Riverside assumes no warranty or legal responsibility for the information contained on this map. Data and information represented on this map is subject to updates, modifications and may not be complete or appropriate for all purposes. County GIS and other sources should be queried for the most current information. Do not copy or resell this map. Printed by bhahn on 4/1/16



ASSESSMENT DIAGRAM



- DENOTES LANDSCAPED AND MAINTAINED PARKWAY
- DENOTES MAINTAINED FOSSIL FILTER
- ZONE 31 LOC 3 BOUNDARY

AD Zone 31 Loc 03

LANDSCAPING AND LIGHTING MAINTENANCE DISTRICT NO. 89-1 CONSOLIDATED

ZONE 36, LOCATION 1

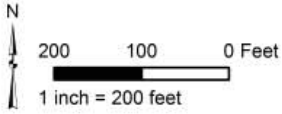
PORTION(S) OF SECTION 13, T.6S., R7E.

TRACT MAP NO. 25145

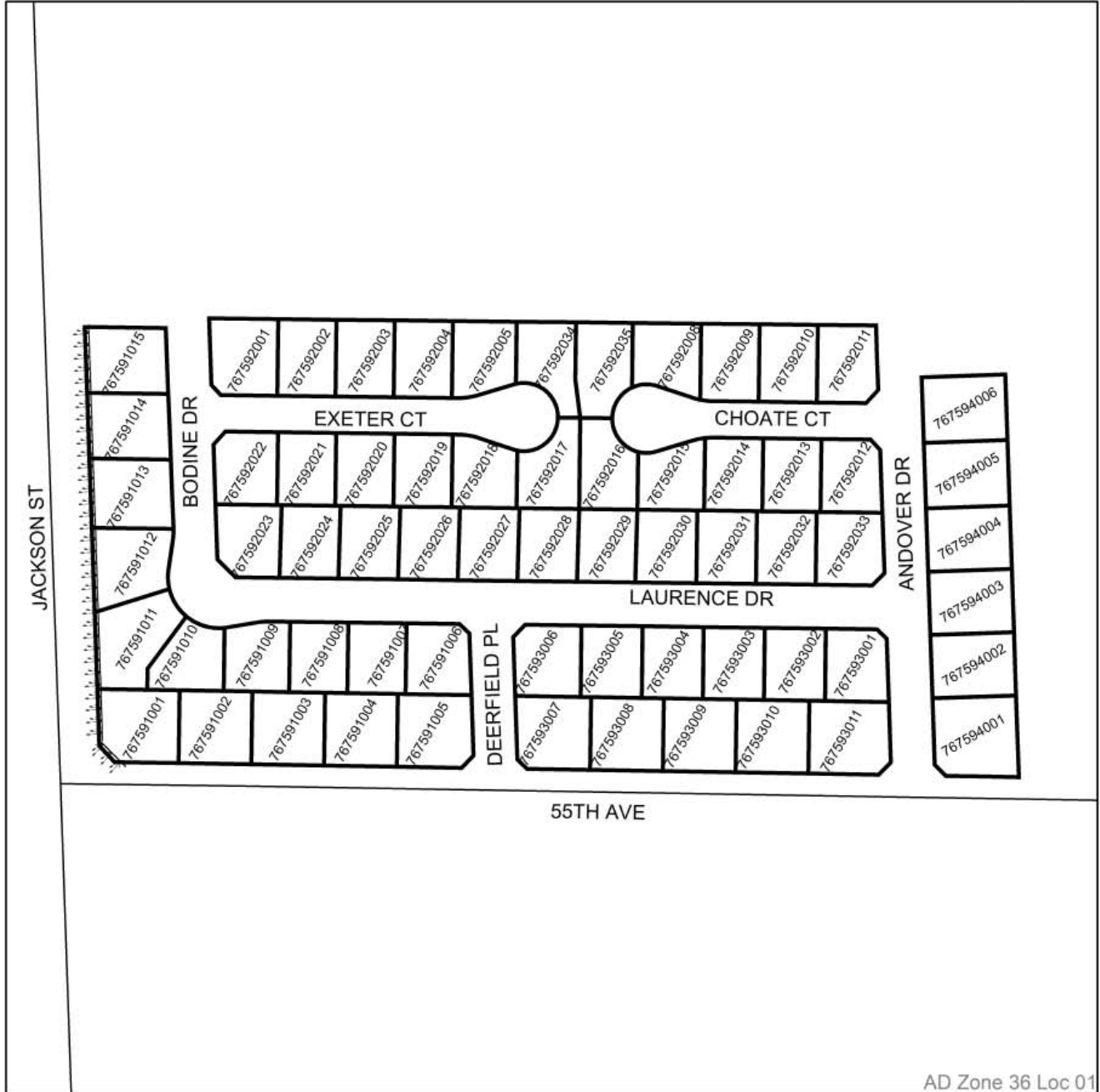
65 PARCELS



The County of Riverside assumes no warranty or legal responsibility for the information contained on this map. Data and information represented on this map is subject to updates, modifications and may not be complete or appropriate for all purposes. County GIS and other sources should be queried for the most current information. Do not copy or resell this map. Printed by bhahn on 4/1/16



ASSESSMENT DIAGRAM



AD Zone 36 Loc 01

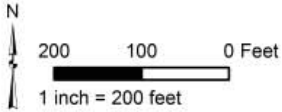
DENOTES LANDSCAPED AND MAINTAINED PARKWAY
 ZONE 36 LOC 1 BOUNDARY

LANDSCAPING AND LIGHTING MAINTENANCE DISTRICT NO. 89-1 CONSOLIDATED

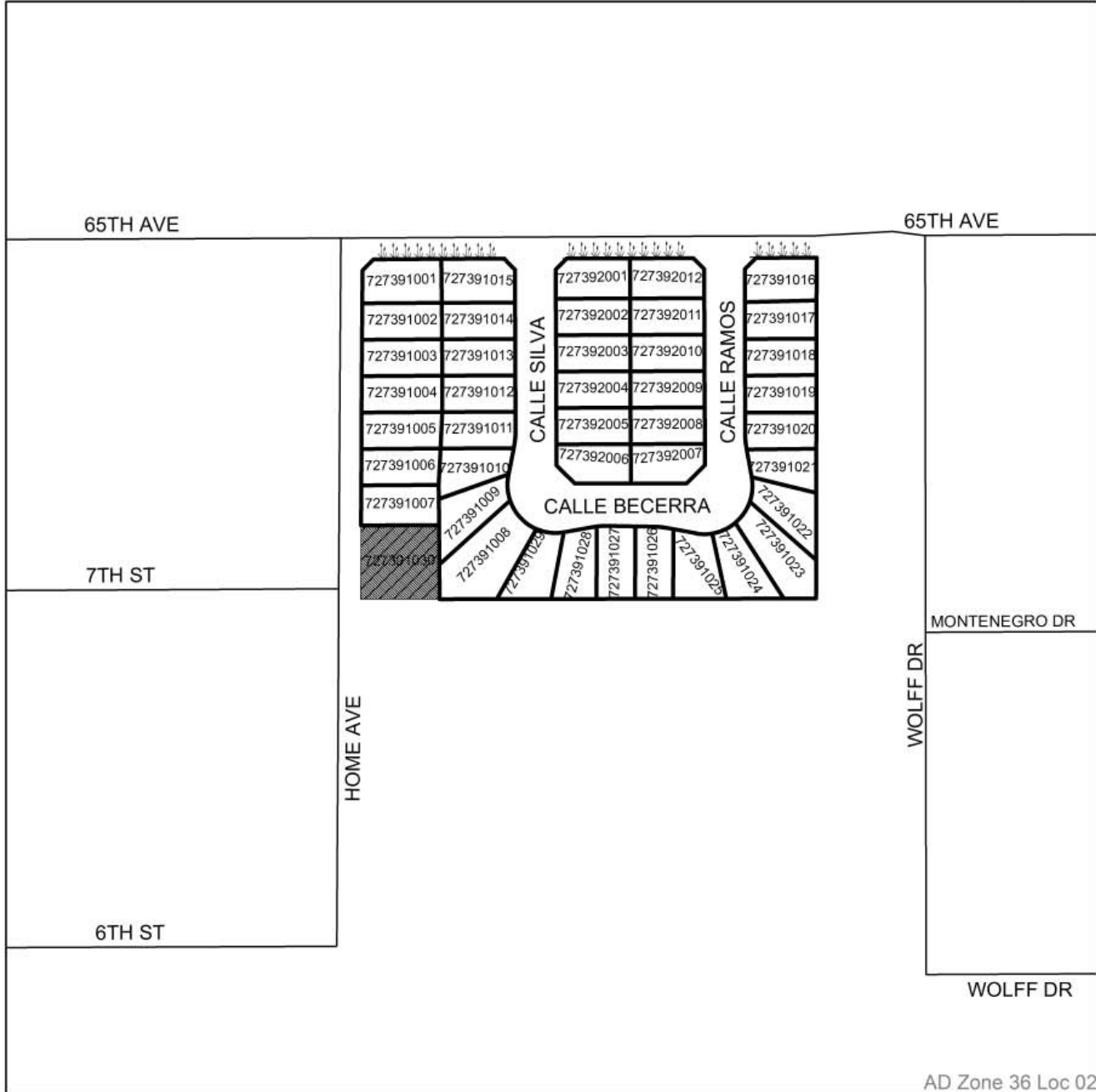
ZONE 36, LOCATION 2
 PORTION(S) OF SECTION 8, T.7S., R.9E.
 TRACT MAP NO. 34120
 41 PARCELS



The County of Riverside assumes no warranty or legal responsibility for the information contained on this map. Data and information represented on this map is subject to updates, modifications and may not be complete or appropriate for all purposes. County GIS and other sources should be queried for the most current information. Do not copy or resell this map. Printed by bhahn on 4/1/16



ASSESSMENT DIAGRAM



AD Zone 36 Loc 02

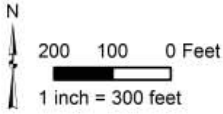
- DENOTES LANDSCAPED AND MAINTAINED PARKWAY
- ZONE 36 LOC 2 BOUNDARY
- DENOTES PARCEL NOT ASSESSED

LANDSCAPING AND LIGHTING MAINTENANCE DISTRICT NO. 89-1 CONSOLIDATED

ZONE 39

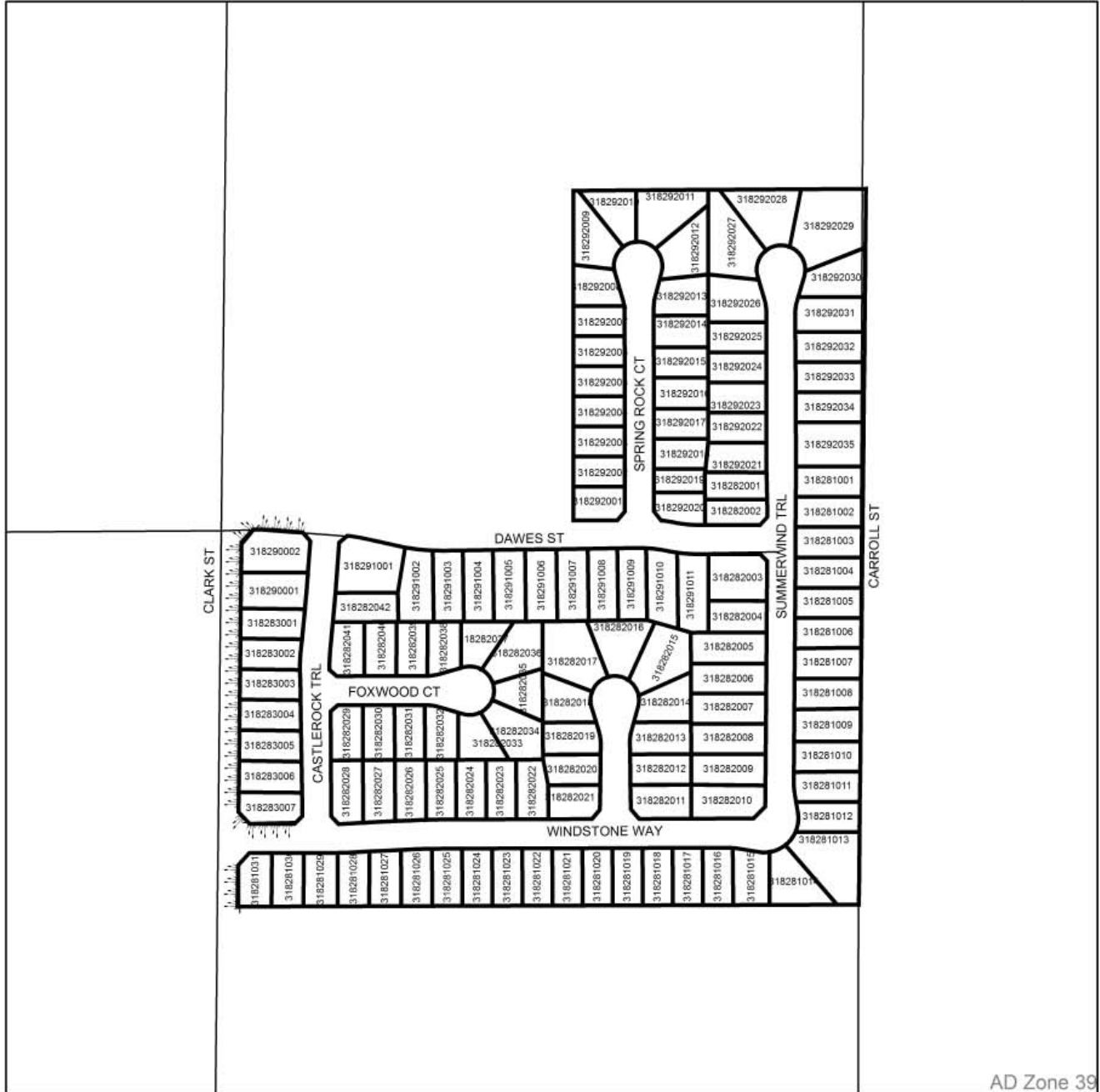
PORTION(S) OF SECTION 10, T.4S., R.4W.

TRACT MAP NOS. 23234, 23234-1, 23234-2, 23234-3, AND 23234-4
128 PARCELS



The County of Riverside assumes no warranty or legal responsibility for the information contained on this map. Data and information represented on this map is subject to updates, modifications and may not be complete or appropriate for all purposes. County GIS and other sources should be queried for the most current information. Do not copy or resell this map. Printed by bhahn on 4/1/16

ASSESSMENT DIAGRAM



AD Zone 39

DENOTES LANDSCAPED AND MAINTAINED PARKWAY

ZONE 39 BOUNDARY

LANDSCAPING AND LIGHTING MAINTENANCE DISTRICT NO. 89-1 CONSOLIDATED

ZONE 43

PORTION(S) OF SECTION 21, 27, 28 & 29, T.4S., R.6W.

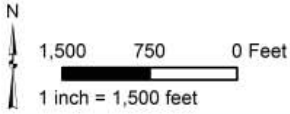
TRACT MAP NOS. 30241, 30241-1 THROUGH 30241-6, 30444 AND

31025

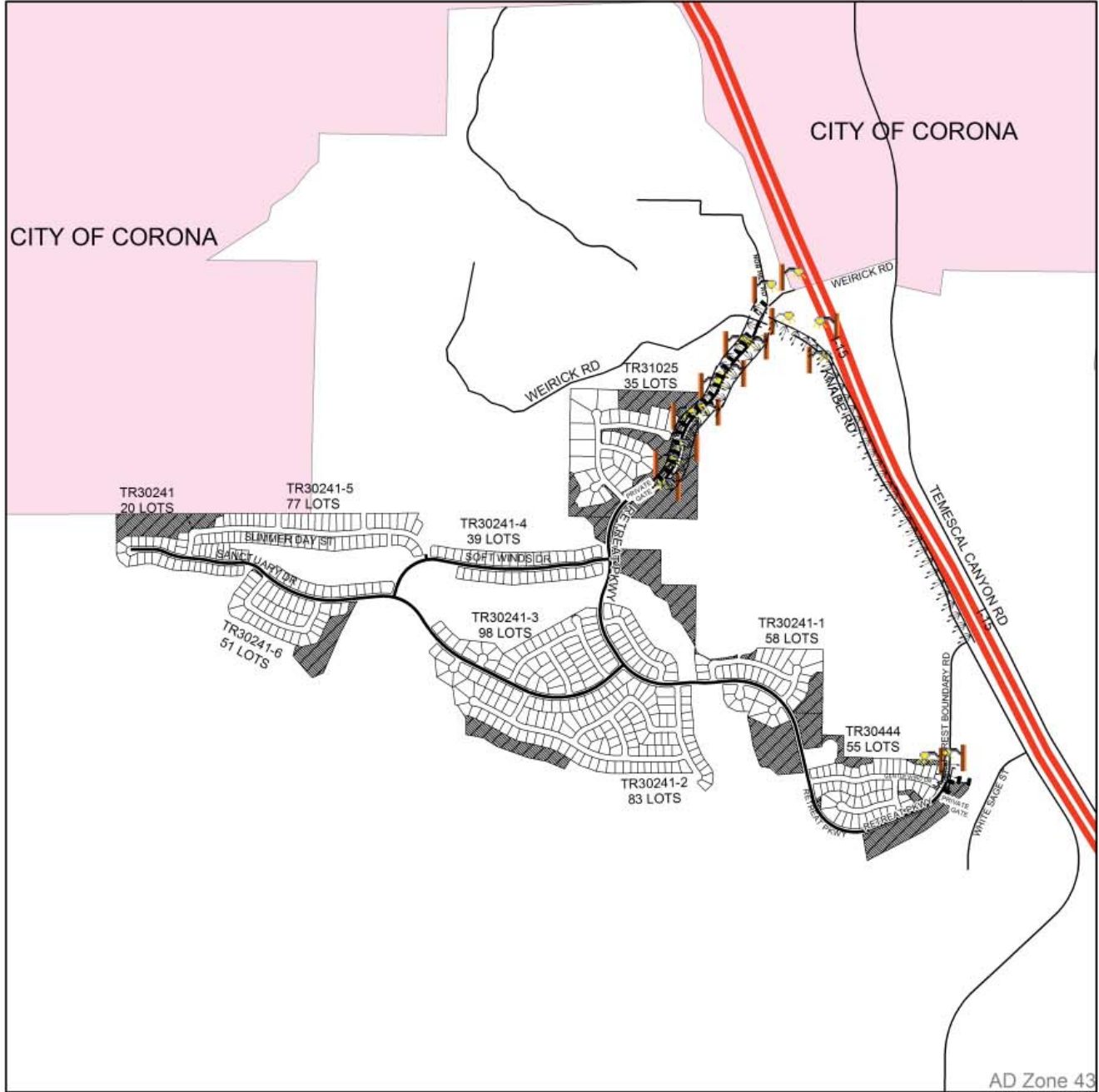
516 PARCELS



The County of Riverside assumes no warranty or legal responsibility for the information contained on this map. Data and information represented on this map is subject to updates, modifications and may not be complete or appropriate for all purposes. County GIS and other sources should be queried for the most current information. Do not copy or resell this map. Printed by bhahn on 4/1/16



ASSESSMENT DIAGRAM



AD Zone 43

DENOTES LANDSCAPED AND MAINTAINED PARKWAY

DENOTES MAINTAINED STREETLIGHT

ZONE 43 BOUNDARY

DENOTES PARCEL NOT ASSESSED

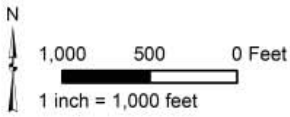
DENOTES MAINTAINED MULTI-PURPOSE TRAIL AND FENCE

LANDSCAPING AND LIGHTING MAINTENANCE DISTRICT NO. 89-1 CONSOLIDATED

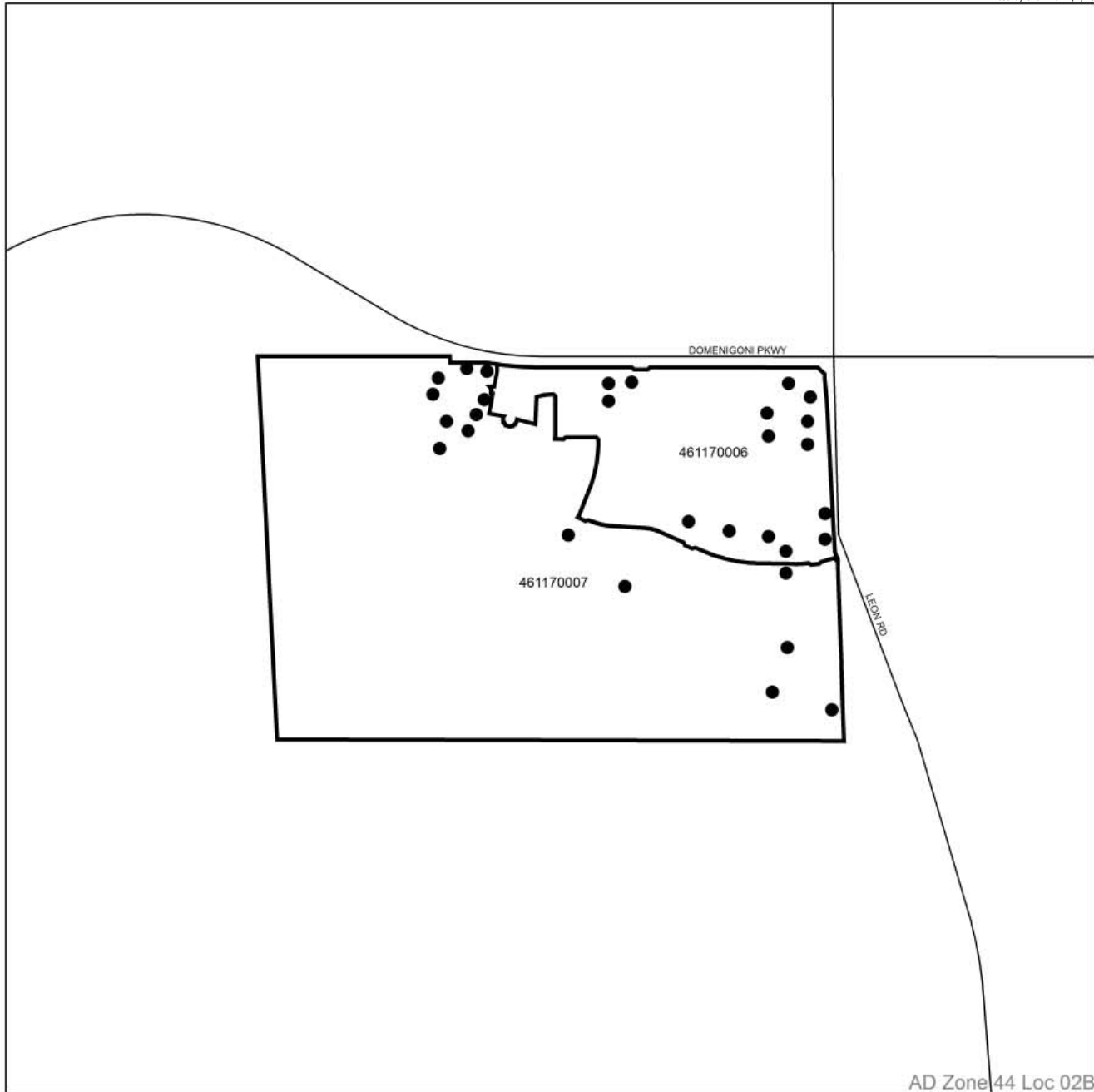
ZONE 44, LOCATION 2B
PORTION(S) OF SECTION 31, T.5S., R.2W.
TRACT MAP NO. 31892
379 PARCELS



The County of Riverside assumes no warranty or legal responsibility for the information contained on this map. Data and information represented on this map is subject to updates, modifications and may not be complete or appropriate for all purposes. County GIS and other sources should be queried for the most current information. Do not copy or resell this map. Printed by bhahn on 4/1/16



ASSESSMENT DIAGRAM



- DENOTES MAINTAINED FOSSIL FILTER
- ▭ ZONE 44 LOC 2B BOUNDARY

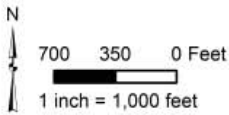
LANDSCAPING AND LIGHTING MAINTENANCE DISTRICT NO. 89-1 CONSOLIDATED

ZONE 44, LOCATION 2C

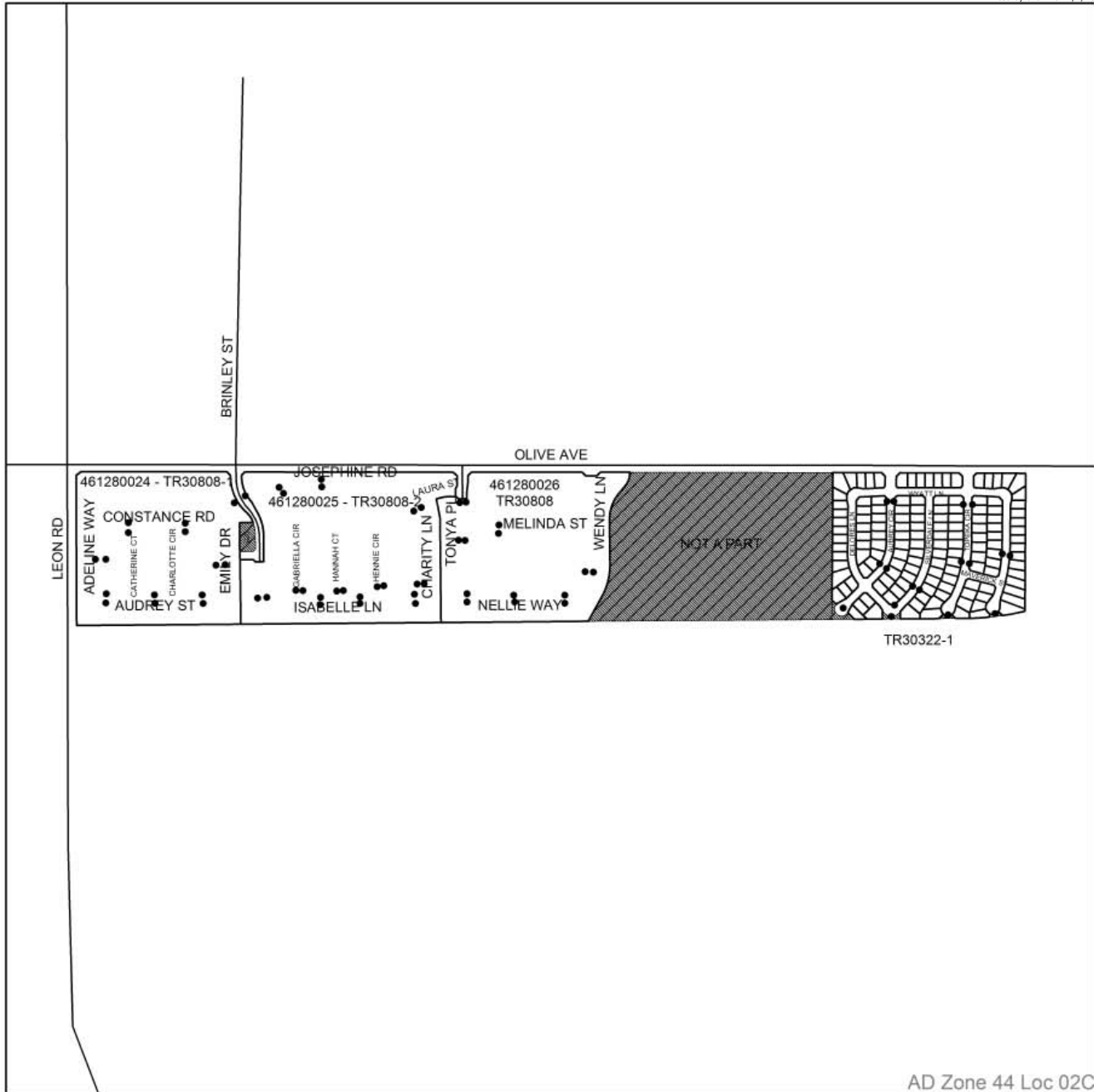
PORTION(S) OF SECTION 32, & 33, T.5S., R.2W.
 TRACT MAP NOS. 30322-1, 30808, 30808-1, AND 30808-2
 487 PARCELS



The County of Riverside assumes no warranty or legal responsibility for the information contained on this map. Data and information represented on this map is subject to updates, modifications and may not be complete or appropriate for all purposes. County GIS and other sources should be queried for the most current information. Do not copy or resell this map. Printed by bhahn on 4/1/16



ASSESSMENT DIAGRAM



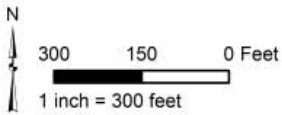
- DENOTES MAINTAINED FOSSIL FILTER
- ▭ ZONE 44 LOC 2C BOUNDARY
- ▨ DENOTES PARCEL NOT ASSESSED

LANDSCAPING AND LIGHTING MAINTENANCE DISTRICT NO. 89-1 CONSOLIDATED

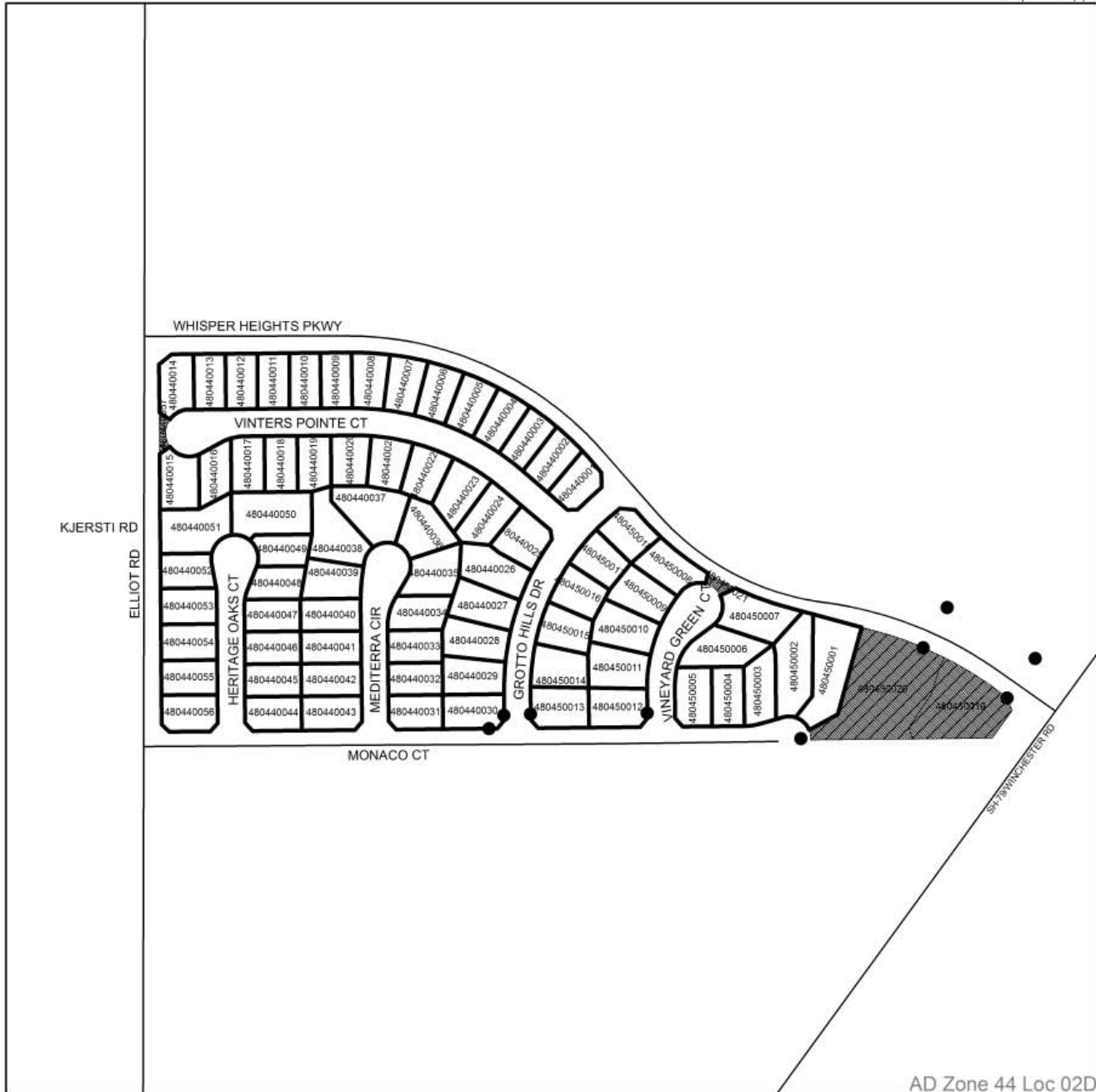
ZONE 44, LOCATION 2D
 PORTION(S) OF SECTION 29, T.6S., R.2W.
 TRACT MAP NO. 30996
 74 PARCELS



The County of Riverside assumes no warranty or legal responsibility for the information contained on this map. Data and information represented on this map is subject to updates, modifications and may not be complete or appropriate for all purposes. County GIS and other sources should be queried for the most current information. Do not copy or resell this map. Printed by bhahn on 4/1/16



ASSESSMENT DIAGRAM



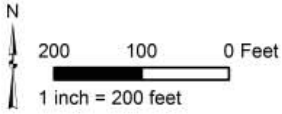
AD Zone 44 Loc 02D

LANDSCAPING AND LIGHTING MAINTENANCE DISTRICT NO. 89-1 CONSOLIDATED

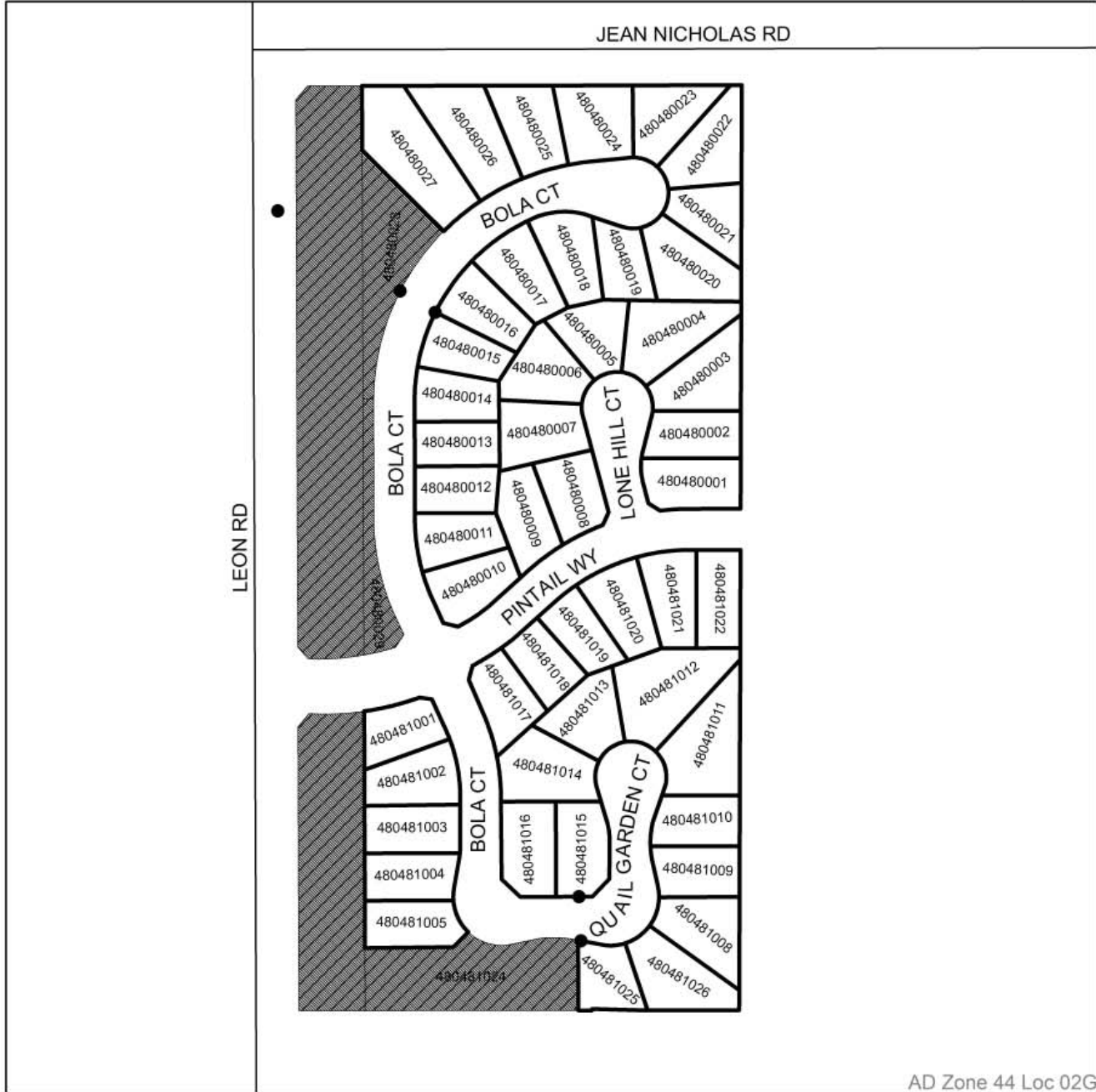
ZONE 44, LOCATION 2G
 PORTION(S) OF SECTION 32, T.6S., R.2W.
 TRACT MAP NO. 30791
 49 PARCELS



The County of Riverside assumes no warranty or legal responsibility for the information contained on this map. Data and information represented on this map is subject to updates, modifications and may not be complete or appropriate for all purposes. County GIS and other sources should be queried for the most current information. Do not copy or resell this map. Printed by bhahn on 4/1/16



ASSESSMENT DIAGRAM

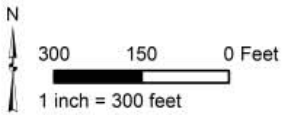


LANDSCAPING AND LIGHTING MAINTENANCE DISTRICT NO. 89-1 CONSOLIDATED

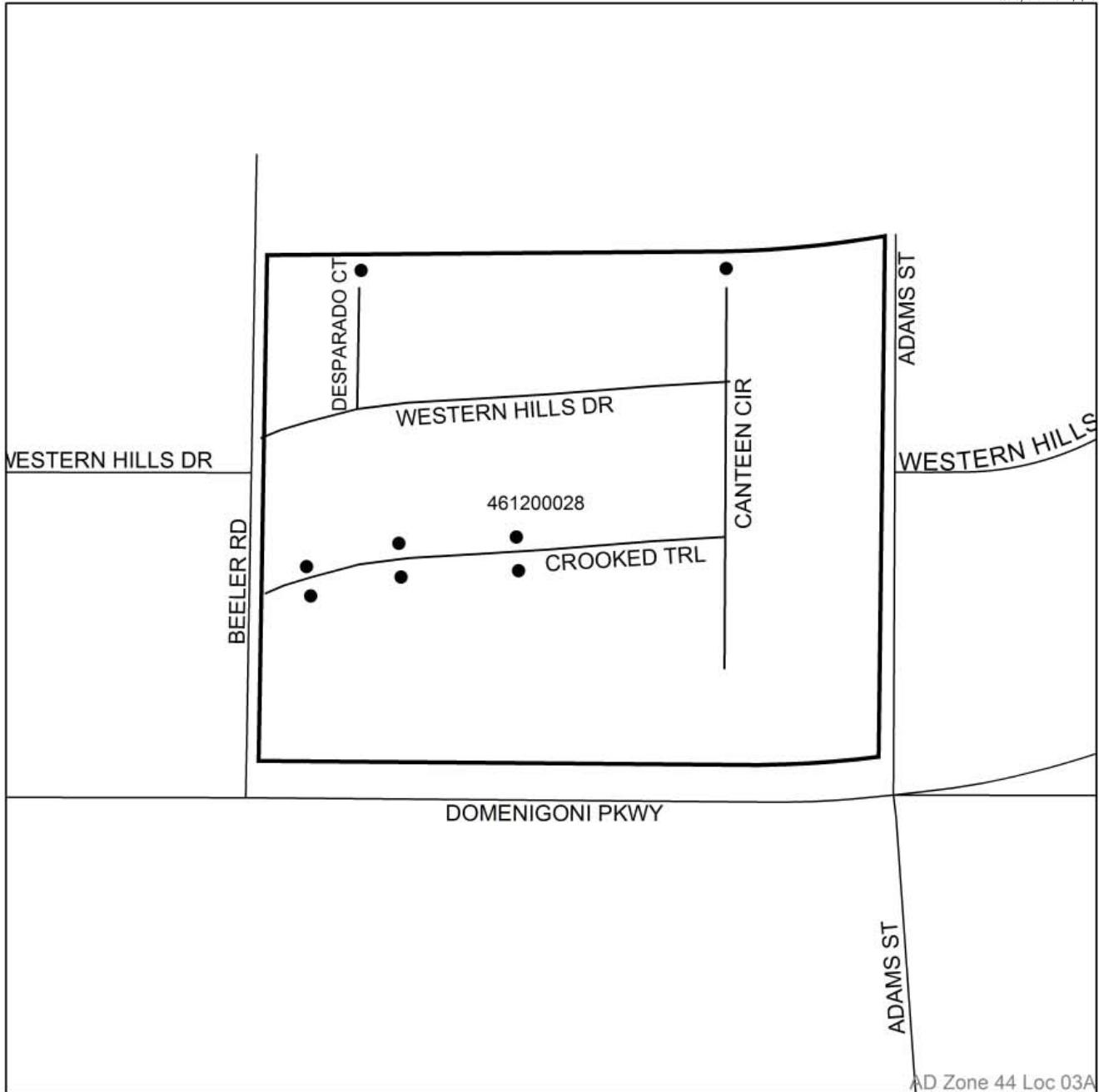
ZONE 44, LOCATION 3A
PORTION(S) OF SECTION 33, T.5S., R.2W.
TRACT MAP NO. 30322
131 PARCELS



The County of Riverside assumes no warranty or legal responsibility for the information contained on this map. Data and information represented on this map is subject to updates, modifications and may not be complete or appropriate for all purposes. County GIS and other sources should be queried for the most current information. Do not copy or resell this map. Printed by bhahn on 4/1/16



ASSESSMENT DIAGRAM



AD Zone 44 Loc 03A

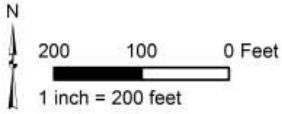
- DENOTES MAINTAINED FOSSIL FILTER
- ▭ ZONE 44 LOC 3A BOUNDARY

LANDSCAPING AND LIGHTING MAINTENANCE DISTRICT NO. 89-1 CONSOLIDATED

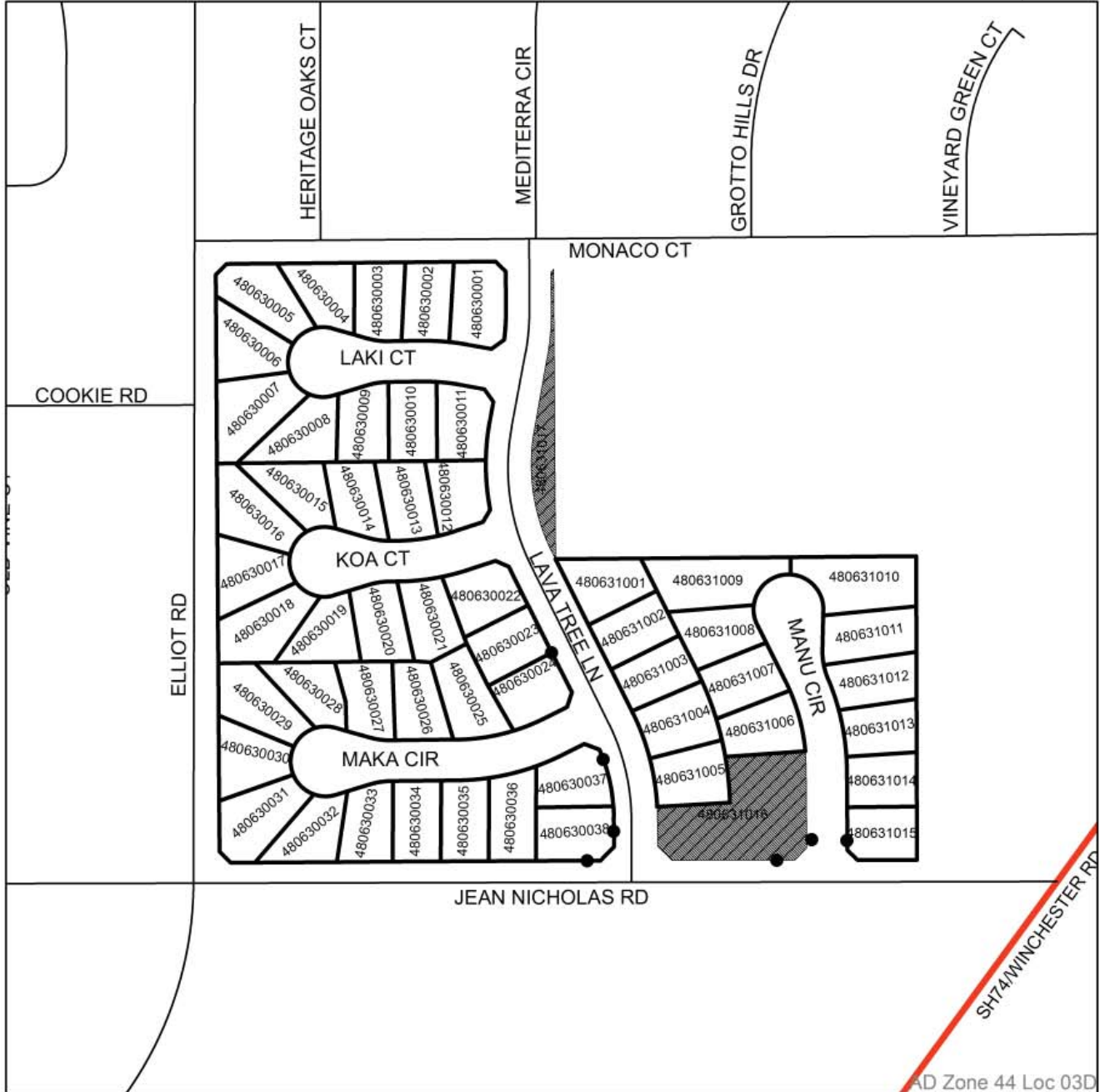
ZONE 44, LOCATION 3D
 PORTION(S) OF SECTION 29, T.6S., R.2W.
 TRACT MAP NO. 32171
 53 PARCELS



The County of Riverside assumes no warranty or legal responsibility for the information contained on this map. Data and information represented on this map is subject to updates, modifications and may not be complete or appropriate for all purposes. County GIS and other sources should be queried for the most current information. Do not copy or resell this map. Printed by bhahn on 4/1/16



ASSESSMENT DIAGRAM



● DENOTES MAINTAINED FOSSIL FILTER

▬ ZONE 44 LOC 3D BOUNDARY

▨ DENOTES PARCEL NOT ASSESSED

LANDSCAPING AND LIGHTING MAINTENANCE DISTRICT NO. 89-1 CONSOLIDATED

ZONE 45

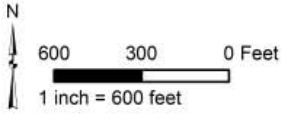
PORTION(S) OF SECTION 30, T.3S., R.6W.

TRACT MAP NO. 30295

209 PARCELS



The County of Riverside assumes no warranty or legal responsibility for the information contained on this map. Data and information represented on this map is subject to updates, modifications and may not be complete or appropriate for all purposes. County GIS and other sources should be queried for the most current information. Do not copy or resell this map. Printed by bhahn on 4/1/16



ASSESSMENT DIAGRAM



- DENOTES LANDSCAPED AND MAINTAINED PARKWAY
- ZONE 45 BOUNDARY
- DENOTES PARCEL NOT ASSESSED

LANDSCAPING AND LIGHTING MAINTENANCE DISTRICT NO. 89-1 CONSOLIDATED

ZONE 53

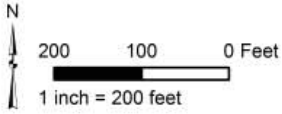
PORTION(S) OF SECTION 5, T.7S., R.2W.

TRACT MAP NO. 31119

32 PARCELS



The County of Riverside assumes no warranty or legal responsibility for the information contained on this map. Data and information represented on this map is subject to updates, modifications and may not be complete or appropriate for all purposes. County GIS and other sources should be queried for the most current information. Do not copy or resell this map. Printed by bhahn on 4/1/16



ASSESSMENT DIAGRAM



AD Zone 53

- DENOTES LANDSCAPED AND MAINTAINED PARKWAY
- DENOTES LANDSCAPED AND MAINTAINED MEDIAN
- DENOTES MAINTAINED FOSSIL FILTER
- ZONE 53 BOUNDARY
- DENOTES PARCEL NOT ASSESSED

LANDSCAPING AND LIGHTING MAINTENANCE DISTRICT NO. 89-1 CONSOLIDATED

ZONE 55

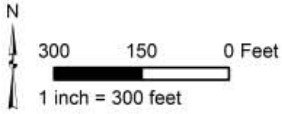
PORTION(S) OF SECTION 32, T.6S., R.2W.

TRACT MAP NO. 31330

86 PARCELS



The County of Riverside assumes no warranty or legal responsibility for the information contained on this map. Data and information represented on this map is subject to updates, modifications and may not be complete or appropriate for all purposes. County GIS and other sources should be queried for the most current information. Do not copy or resell this map. Printed by bhahn on 4/1/16



ASSESSMENT DIAGRAM



- DENOTES MAINTAINED FOSSIL FILTER
- ▭ ZONE 55 BOUNDARY
- ▨ DENOTES PARCEL NOT ASSESSED

LANDSCAPING AND LIGHTING MAINTENANCE DISTRICT NO. 89-1 CONSOLIDATED

ZONE 57

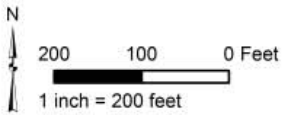
PORTION(S) OF SECTION 10, T.8S., R.2W.

TRACT MAP NO. 31329 AND PLOT PLAN NO. 20096

54 PARCELS



The County of Riverside assumes no warranty or legal responsibility for the information contained on this map. Data and information represented on this map is subject to updates, modifications and may not be complete or appropriate for all purposes. County GIS and other sources should be queried for the most current information. Do not copy or resell this map. Printed by bhahn on 4/1/16



ASSESSMENT DIAGRAM



AD Zone 57

- DENOTES LANDSCAPED AND MAINTAINED PARKWAY
- DENOTES ZONE 57 BOUNDARY
- DENOTES MAINTAINED FOSSIL FILTER
- DENOTES PARCEL NOT ASSESSED

LANDSCAPING AND LIGHTING MAINTENANCE DISTRICT NO. 89-1 CONSOLIDATED

ZONE 58

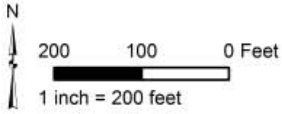
PORTION(S) OF SECTION 29, T.3S., R.5W.

TRACT MAP NO. 31322

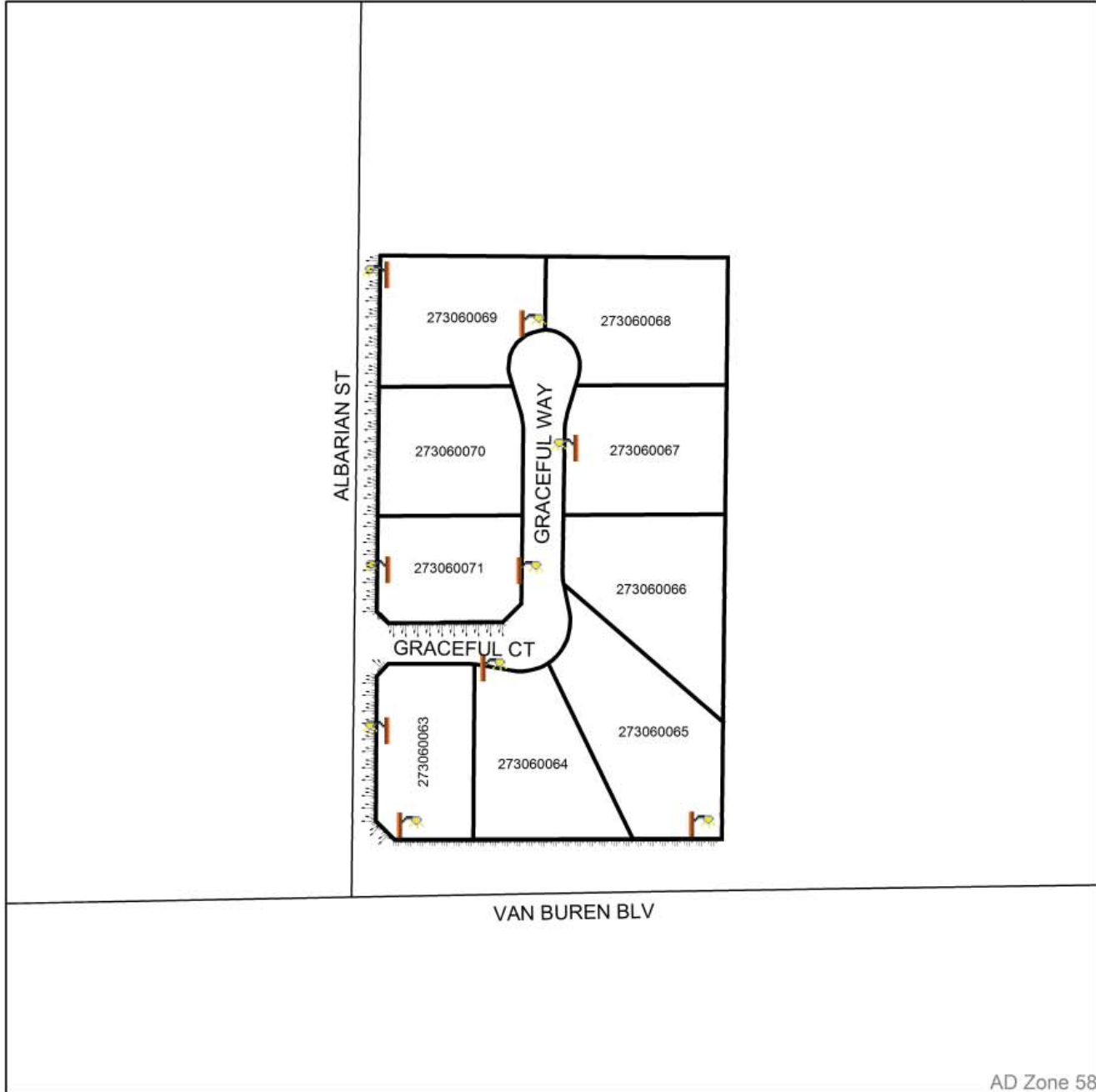
9 PARCELS



The County of Riverside assumes no warranty or legal responsibility for the information contained on this map. Data and information represented on this map is subject to updates, modifications and may not be complete or appropriate for all purposes. County GIS and other sources should be queried for the most current information. Do not copy or resell this map. Printed by bhahn on 4/1/16



ASSESSMENT DIAGRAM



AD Zone 58

DENOTES LANDSCAPED AND MAINTAINED PARKWAY

DENOTES MAINTAINED STREETLIGHT

ZONE 58 BOUNDARY

LANDSCAPING AND LIGHTING MAINTENANCE DISTRICT NO. 89-1 CONSOLIDATED

ZONE 66

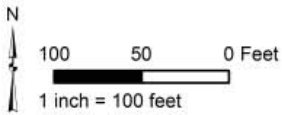
PORTION(S) OF SECTION 8, T.5S., R.2W.

TRACT MAP NO. 28477

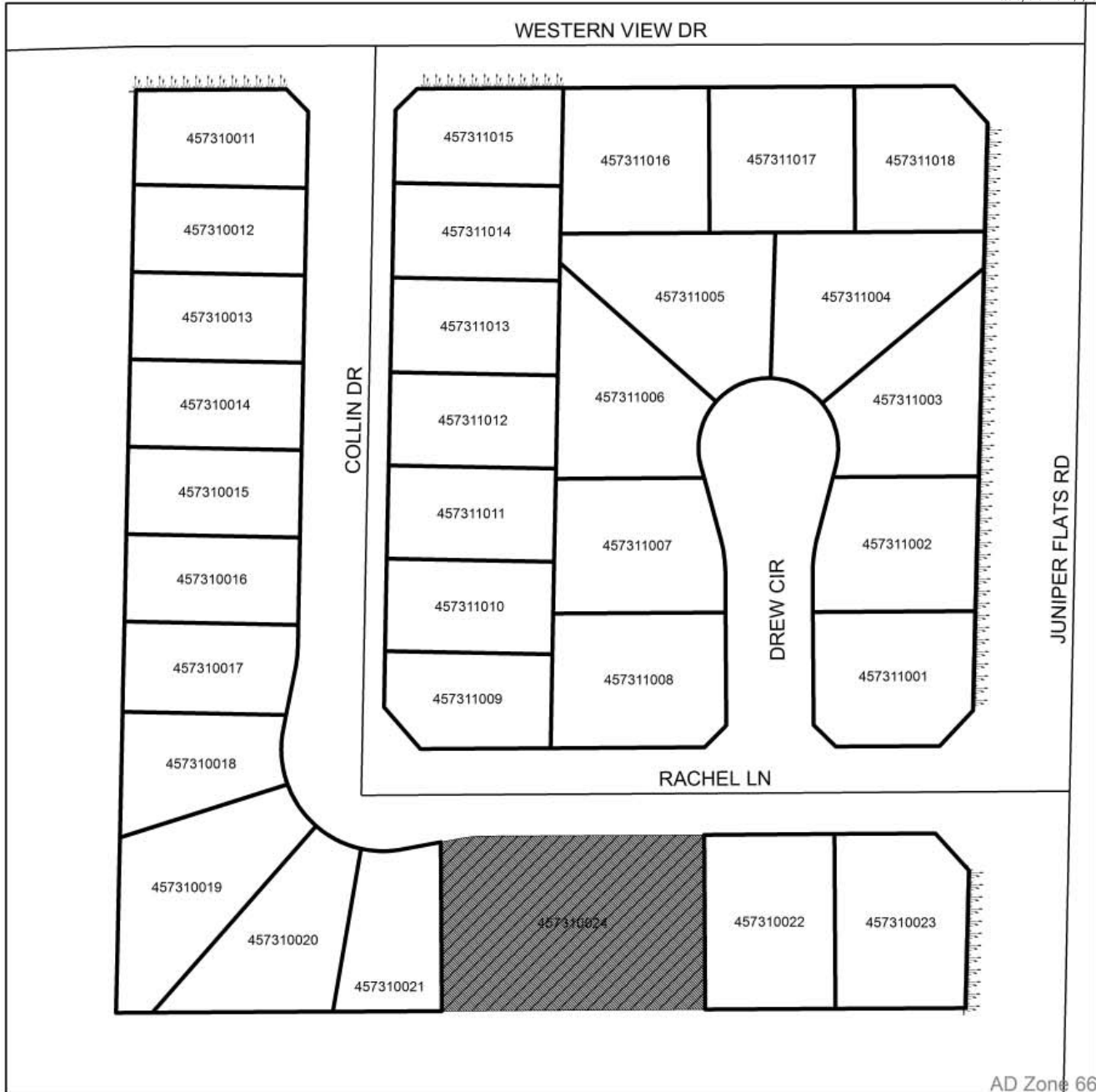
31 PARCELS



The County of Riverside assumes no warranty or legal responsibility for the information contained on this map. Data and information represented on this map is subject to updates, modifications and may not be complete or appropriate for all purposes. County GIS and other sources should be queried for the most current information. Do not copy or resell this map. Printed by bhahn on 4/1/16



ASSESSMENT DIAGRAM



AD Zone 66

DENOTES LANDSCAPED AND MAINTAINED PARKWAY

ZONE 66 BOUNDARY

DENOTES PARCEL NOT ASSESSED

LANDSCAPING AND LIGHTING MAINTENANCE DISTRICT NO. 89-1 CONSOLIDATED

ZONE 68

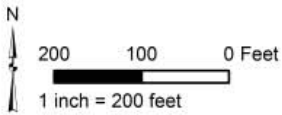
PORTION(S) OF SECTION 26, T.3S., R.5W.

TRACT MAP NO. 28767

23 PARCELS



The County of Riverside assumes no warranty or legal responsibility for the information contained on this map. Data and information represented on this map is subject to updates, modifications and may not be complete or appropriate for all purposes. County GIS and other sources should be queried for the most current information. Do not copy or resell this map. Printed by bhahn on 4/1/16



ASSESSMENT DIAGRAM



AL Zone 68

- DENOTES LANDSCAPED AND MAINTAINED PARKWAY
- DENOTES LANDSCAPED AND MAINTAINED BIO-SWALES
- ZONE 68 BOUNDARY

LANDSCAPING AND LIGHTING MAINTENANCE DISTRICT NO. 89-1 CONSOLIDATED

ZONE 72

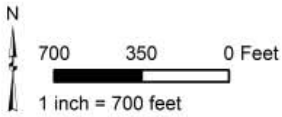
PORTION(S) OF SECTION 9, T.2S., R.4W. & PORTION OF SECTION 16, T.2S., R.4W.

TRACT MAP NOS. 29597, 29597-1, 29597-2 AND 29741

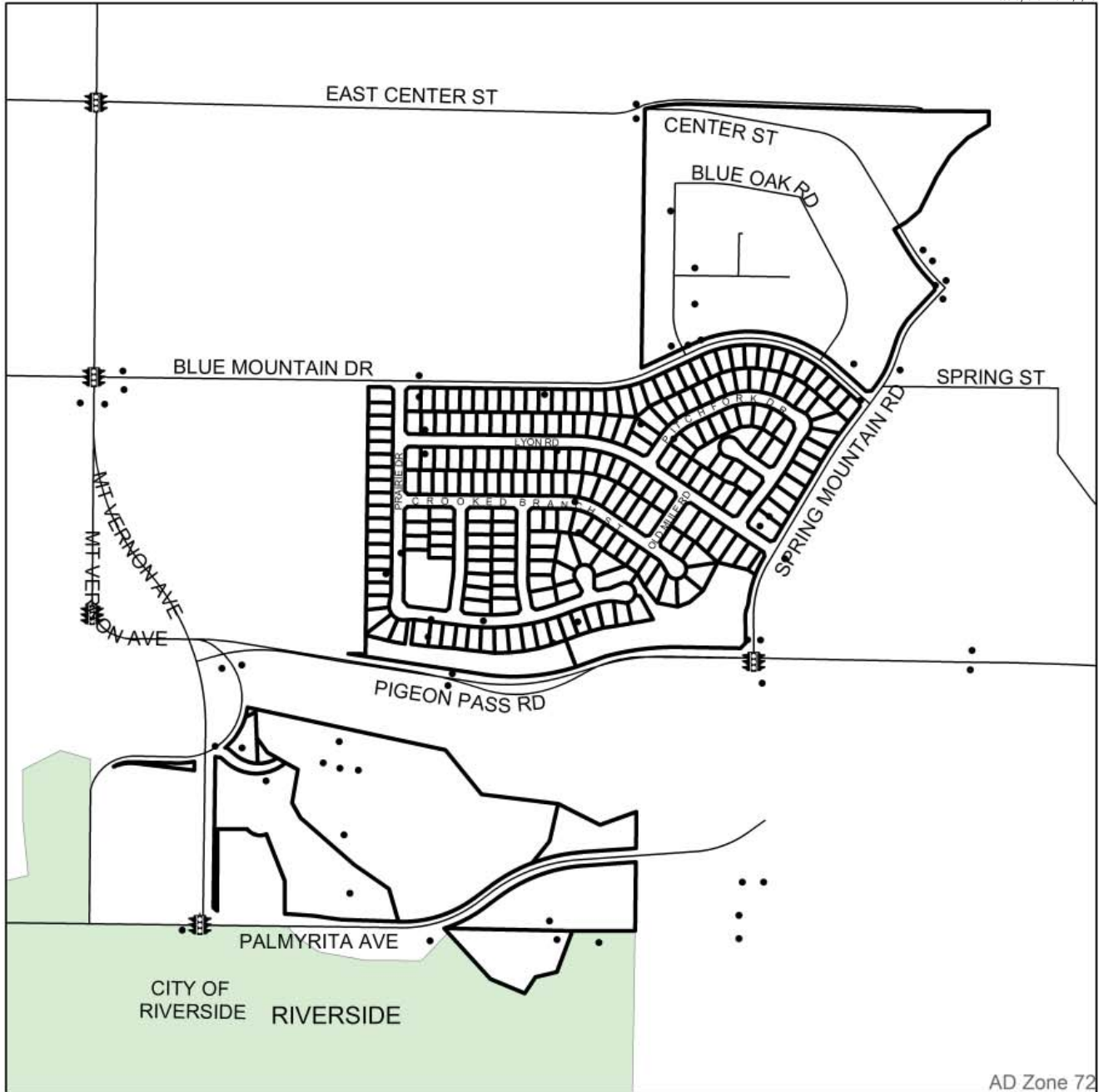
447 PARCELS



The County of Riverside assumes no warranty or legal responsibility for the information contained on this map. Data and information represented on this map is subject to updates, modifications and may not be complete or appropriate for all purposes. County GIS and other sources should be queried for the most current information. Do not copy or resell this map. Printed by bhahn on 4/1/16



ASSESSMENT DIAGRAM



AD Zone 72

- DENOTES MAINTAINED FOSSIL FILTER
- DENOTES MAINTAINED TRAFFIC SIGNAL

ZONE 72 BOUNDARY

LANDSCAPING AND LIGHTING MAINTENANCE DISTRICT NO. 89-1 CONSOLIDATED

ZONE 74

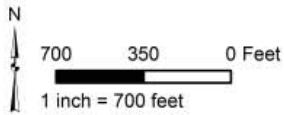
PORTION(S) OF SECTION 20, 29 & 30, T.3S., R.5W.

TRACT MAP NO. 30337

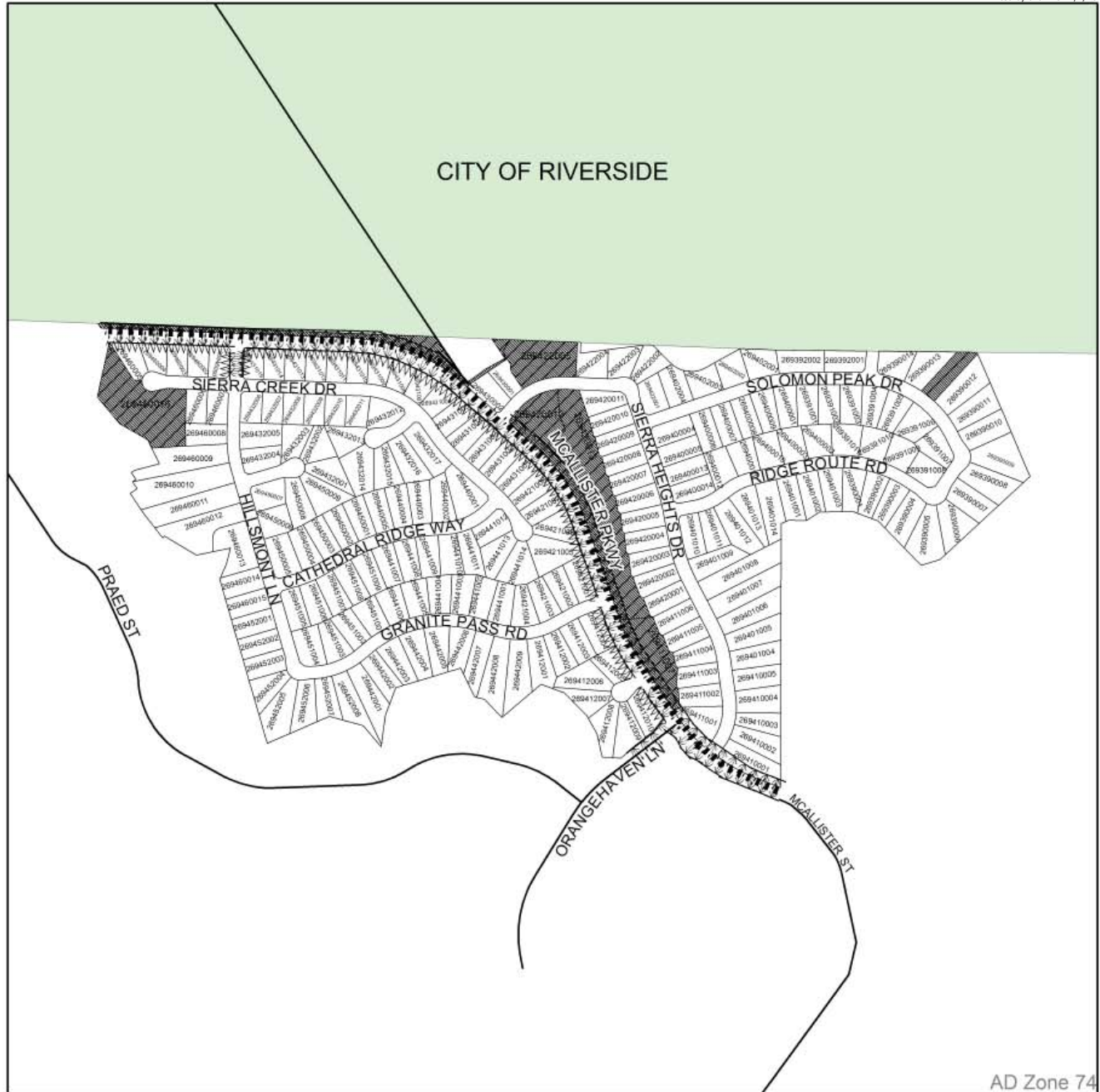
209 PARCELS



The County of Riverside assumes no warranty or legal responsibility for the information contained on this map. Data and information represented on this map is subject to updates, modifications and may not be complete or appropriate for all purposes. County GIS and other sources should be queried for the most current information. Do not copy or resell this map. Printed by bhahn on 4/1/16



ASSESSMENT DIAGRAM



AD Zone 74

- ▬▬▬▬ DENOTES LANDSCAPED AND MAINTAINED PARKWAY
- ▬▬▬▬ DENOTES MAINTAINED MULTI-PURPOSE TRAIL
- ▬▬▬▬ DENOTES MAINTAINED GRAFFITI ABATEMENT
- ▬▬▬▬ DENOTES ZONE 74 BOUNDARY
- ▬▬▬▬ DENOTES PARCEL NOT ASSESSED

LANDSCAPING AND LIGHTING MAINTENANCE DISTRICT NO. 89-1 CONSOLIDATED

ZONE 83

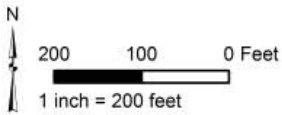
PORTION(S) OF SECTION 6, T.5S. R.7E.

PLOT PLAN NO. 18791

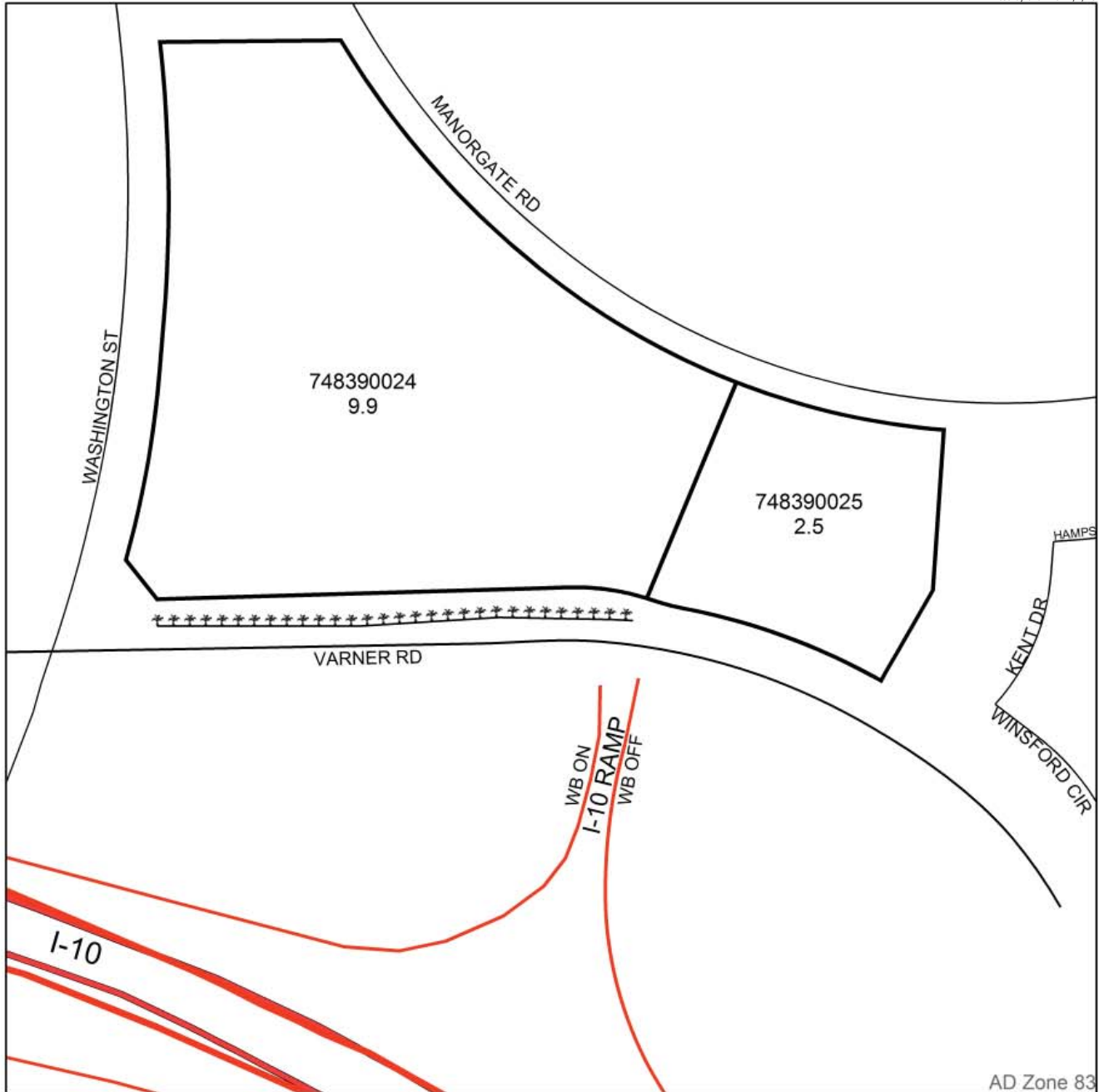
2 PARCELS



The County of Riverside assumes no warranty or legal responsibility for the information contained on this map. Data and information represented on this map is subject to updates, modifications and may not be complete or appropriate for all purposes. County GIS and other sources should be queried for the most current information. Do not copy or resell this map. Printed by bhahn on 4/1/16



ASSESSMENT DIAGRAM



***** DENOTES LANDSCAPED AND MAINTAINED MEDIAN

▭ ZONE 83 BOUNDARY

LANDSCAPING AND LIGHTING MAINTENANCE DISTRICT NO. 89-1 CONSOLIDATED

ZONE 84

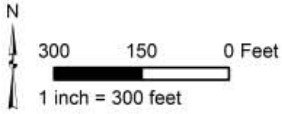
PORTION(S) OF SECTION 13, T.4S., R.4W.

TRACT MAP NO. 30592

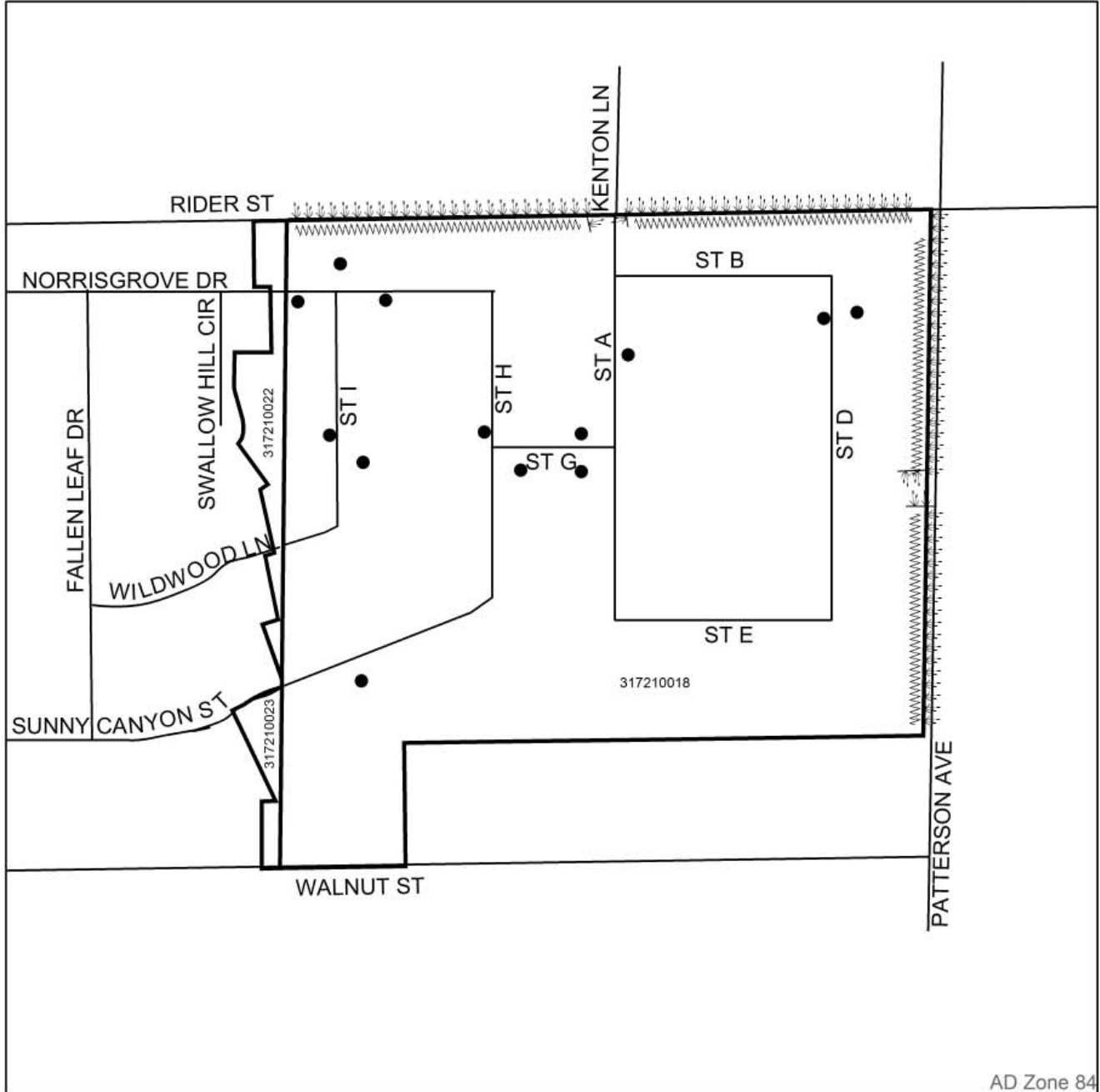
128 PARCELS



The County of Riverside assumes no warranty or legal responsibility for the information contained on this map. Data and information represented on this map is subject to updates, modifications and may not be complete or appropriate for all purposes. County GIS and other sources should be queried for the most current information. Do not copy or resell this map. Printed by bhahn on 4/1/16



ASSESSMENT DIAGRAM



AD Zone 84

- DENOTES LANDSCAPED AND MAINTAINED PARKWAY
- ZONE 84 BOUNDARY
- DENOTES MAINTAINED FOSSIL FILTER
- DENOTES MAINTAINED GRAFFITI ABATEMENT

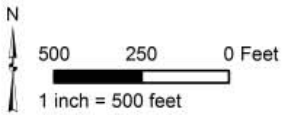
LANDSCAPING AND LIGHTING MAINTENANCE DISTRICT NO. 89-1 CONSOLIDATED

ZONE 86

PORTION(S) OF SECTION 31, T.5S., R.2W.
TRACT MAP NOS. 30266-1 AND 30266-2
68 PARCELS



The County of Riverside assumes no warranty or legal responsibility for the information contained on this map. Data and information represented on this map is subject to updates, modifications and may not be complete or appropriate for all purposes. County GIS and other sources should be queried for the most current information. Do not copy or resell this map. Printed by bhahn on 4/1/16



ASSESSMENT DIAGRAM



- DENOTES MAINTAINED FOSSIL FILTER
- ◆ DENOTES MAINTAINED BRIDGE LIGHT
- ⚡ DENOTES MAINTAINED TRAFFIC SIGNAL
- ▭ DENOTES PARCEL NOT ASSESSED
- ▭ ZONE 86 BOUNDARY

LANDSCAPING AND LIGHTING MAINTENANCE DISTRICT NO. 89-1 CONSOLIDATED

ZONE 87

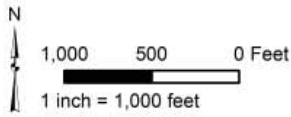
PORTION(S) OF SECTION 13, T.4S., R.5E.

PARCEL MAP NO. 30491

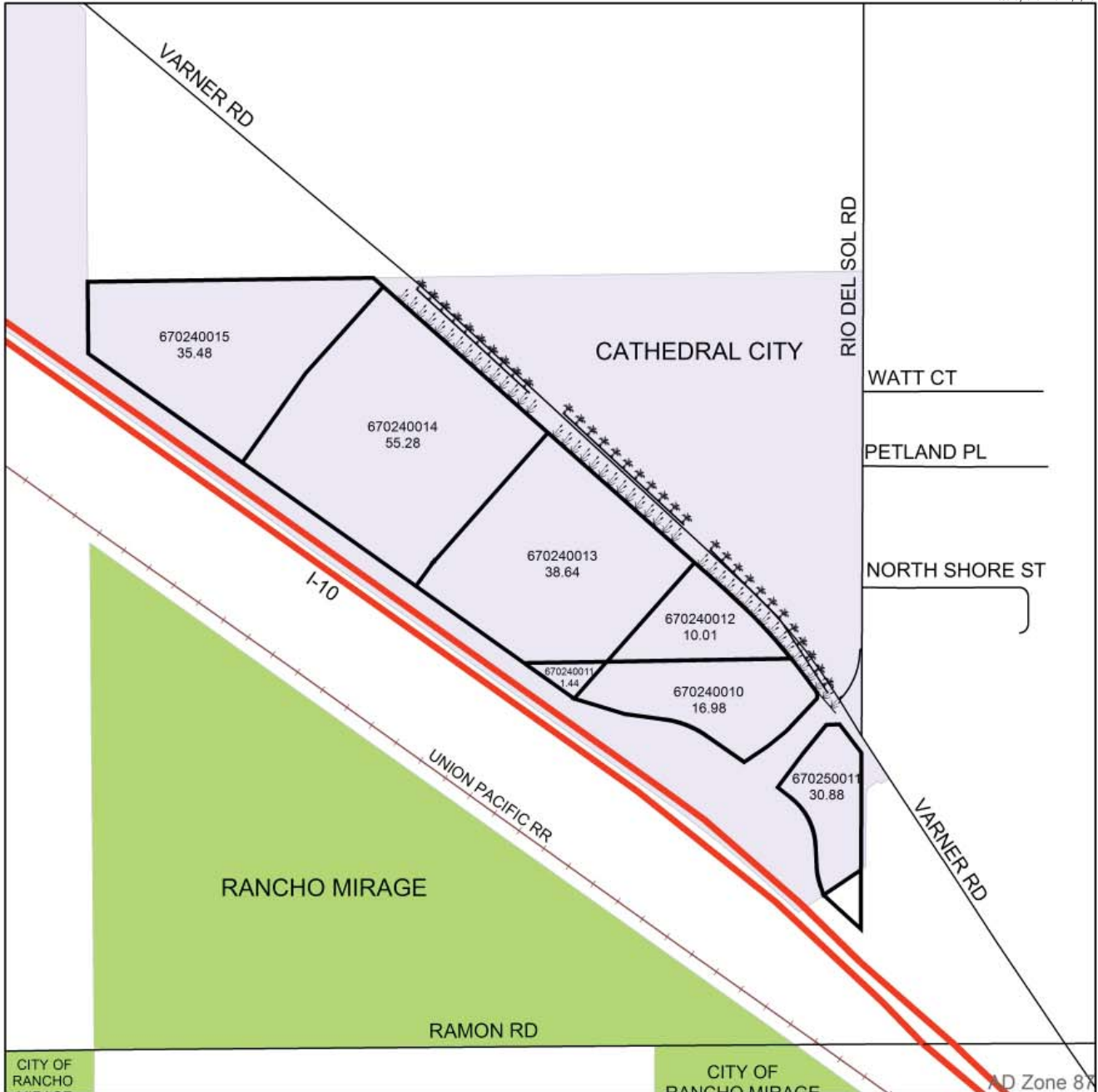
7 PARCELS



The County of Riverside assumes no warranty or legal responsibility for the information contained on this map. Data and information represented on this map is subject to updates, modifications and may not be complete or appropriate for all purposes. County GIS and other sources should be queried for the most current information. Do not copy or resell this map. Printed by bhahn on 4/1/16



ASSESSMENT DIAGRAM



- DENOTES LANDSCAPED AND MAINTAINED PARKWAY
- DENOTES LANDSCAPED AND MAINTAINED MEDIAN
- ZONE 87 BOUNDARY

LANDSCAPING AND LIGHTING MAINTENANCE DISTRICT NO. 89-1 CONSOLIDATED

ZONE 89

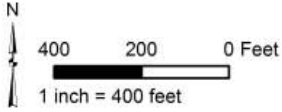
PORTION(S) OF SECTION 19, T.4S., R.3W.

PLOT PLAN NO. 20103

17 PARCELS



The County of Riverside assumes no warranty or legal responsibility for the information contained on this map. Data and information represented on this map is subject to updates, modifications and may not be complete or appropriate for all purposes. County GIS and other sources should be queried for the most current information. Do not copy or resell this map. Printed by bhahn on 4/1/16



ASSESSMENT DIAGRAM



- DENOTES MAINTAINED FOSSIL FILTER
- ▭ ZONE 89 BOUNDARY
- 🌳 DENOTES MAINTAINED STREETLIGHT

LANDSCAPING AND LIGHTING MAINTENANCE DISTRICT NO. 89-1 CONSOLIDATED

ZONE 91

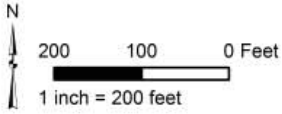
PORTION(S) OF SECTION 18, T.5S., R.1E.

TRACT MAP NO. 32458

25 PARCELS



The County of Riverside assumes no warranty or legal responsibility for the information contained on this map. Data and information represented on this map is subject to updates, modifications and may not be complete or appropriate for all purposes. County GIS and other sources should be queried for the most current information. Do not copy or resell this map. Printed by bhahn on 4/1/16



ASSESSMENT DIAGRAM



AD Zone 91

- DENOTES LANDSCAPED AND MAINTAINED PARKWAY
- DENOTES MAINTAINED MULTI-PURPOSE TRAIL
- DENOTES MAINTAINED GRAFFITI ABATEMENT
- ZONE 91 BOUNDARY
- DENOTES PARCEL NOT ASSESSED

LANDSCAPING AND LIGHTING MAINTENANCE DISTRICT NO. 89-1 CONSOLIDATED

ZONE 92

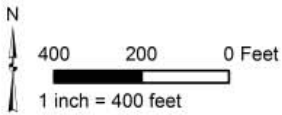
PORTION(S) OF SECTION 13, T.6S., R.7E.

TRACT MAP NO. 29423

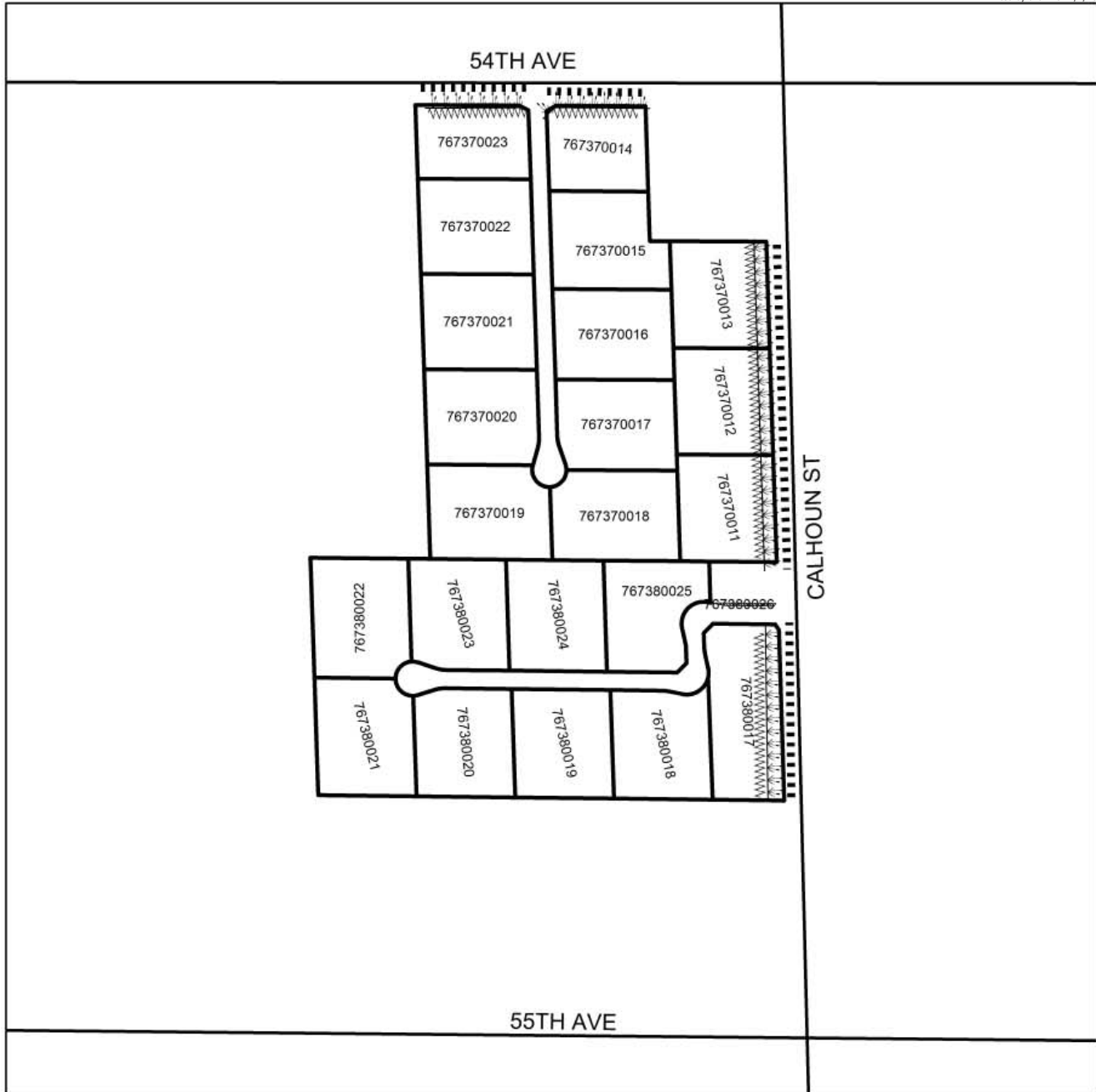
22 PARCELS



The County of Riverside assumes no warranty or legal responsibility for the information contained on this map. Data and information represented on this map is subject to updates, modifications and may not be complete or appropriate for all purposes. County GIS and other sources should be queried for the most current information. Do not copy or resell this map. Printed by bhahn on 4/1/16



ASSESSMENT DIAGRAM



- DENOTES LANDSCAPED AND MAINTAINED PARKWAY
- DENOTES MAINTAINED MULTI-PURPOSE TRAIL
- DENOTES MAINTAINED GRAFFITI ABATEMENT
- ZONE 92 BOUNDARY
- DENOTES PARCEL NOT ASSESSED

LANDSCAPING AND LIGHTING MAINTENANCE DISTRICT NO. 89-1 CONSOLIDATED

ZONE 94

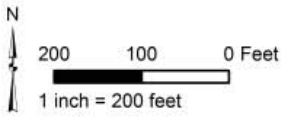
PORTION(S) OF SECTION 19, T.4S., R.3W.

PARCEL MAP NO. 30328

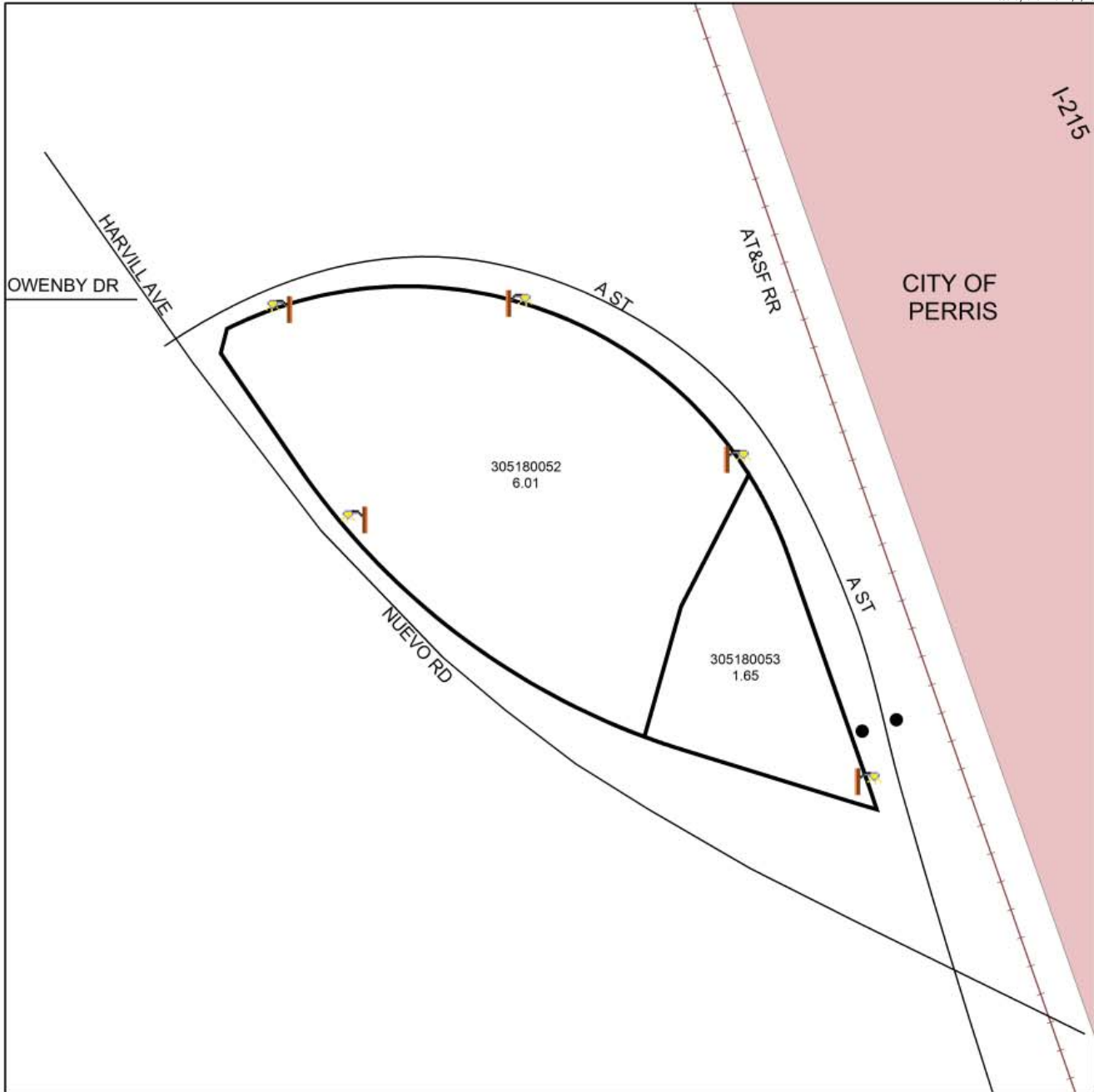
2 PARCELS



The County of Riverside assumes no warranty or legal responsibility for the information contained on this map. Data and information represented on this map is subject to updates, modifications and may not be complete or appropriate for all purposes. County GIS and other sources should be queried for the most current information. Do not copy or resell this map. Printed by bhahn on 4/1/16



ASSESSMENT DIAGRAM



- DENOTES MAINTAINED FOSSIL FILTER
- ▭ ZONE 94 BOUNDARY
- ☛ DENOTES MAINTAINED STREETLIGHT

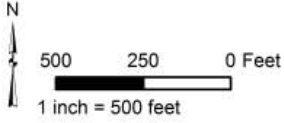
LANDSCAPING AND LIGHTING MAINTENANCE DISTRICT NO. 89-1 CONSOLIDATED

ZONE 97

PORTION(S) OF SECTION 8, T.4S., R.4W.
 TRACT MAP NOS. 29648, 29648-1, AND 33465
 2 PARCELS



The County of Riverside assumes no warranty or legal responsibility for the information contained on this map. Data and information represented on this map is subject to updates, modifications and may not be complete or appropriate for all purposes. County GIS and other sources should be queried for the most current information. Do not copy or resell this map. Printed by bhahn on 4/1/16



ASSESSMENT DIAGRAM



DENOTES LANDSCAPED AND MAINTAINED PARKWAY

DENOTES MAINTAINED GRAFFITI ABATEMENT

DENOTES FUTURE LANDSCAPED AND MAINTAINED MEDIAN

ZONE 97 BOUNDARY

DENOTES PARCEL NOT ASSESSED

PART V - VOLUME 1
ASSESSMENT ROLLS
FISCAL YEAR 2016-17
LANDSCAPING AND LIGHTING MAINTENANCE DISTRICT
NO. 89-1-CONSOLIDATED
COUNTY OF RIVERSIDE, CALIFORNIA

Zone 1 FY 2016-2017 Assessments

APN	Assessment	APN	Assessment	APN	Assessment
607214008-4	\$49.99	607224007-4	\$12.50	607224045-8	\$12.50
607215025-2	\$41.06	607224008-5	\$12.50	607224046-9	\$12.50
607215026-3	\$41.06	607224009-6	\$12.50	607224047-0	\$12.50
607215027-4	\$41.06	607224010-6	\$12.50	607224048-1	\$12.50
607215028-5	\$44.61	607224011-7	\$12.50	607224049-2	\$12.50
607215029-6	\$44.61	607224012-8	\$12.50	607224050-2	\$12.50
607215030-6	\$41.06	607224013-9	\$12.50	607224051-3	\$12.50
607215032-8	\$41.06	607224014-0	\$12.50	607224052-4	\$12.50
607216015-6	\$51.75	607224015-1	\$12.50	607224053-5	\$12.50
607216016-7	\$44.61	607224016-2	\$12.50	607224054-6	\$12.50
607216017-8	\$44.61	607224017-3	\$12.50	607224055-7	\$12.50
607216018-9	\$53.56	607224018-4	\$12.50	607224056-8	\$12.50
607216019-0	\$44.61	607224019-5	\$12.50	607224057-9	\$12.50
607216020-0	\$44.61	607224020-5	\$12.50	607224058-0	\$12.50
607216021-1	\$53.56	607224021-6	\$12.50	607224059-1	\$12.50
607216022-2	\$53.56	607224022-7	\$12.50	607224060-1	\$12.50
607216023-3	\$44.61	607224023-8	\$12.50	607224061-2	\$12.50
607216024-4	\$44.61	607224024-9	\$12.50	607224062-3	\$12.50
607216025-5	\$44.61	607224025-0	\$12.50	607224063-4	\$12.50
607216026-6	\$44.61	607224026-1	\$12.50	607224064-5	\$12.50
607216027-7	\$44.61	607224027-2	\$12.50	607224065-6	\$12.50
607222006-7	\$44.61	607224028-3	\$12.50	607224066-7	\$12.50
607222007-8	\$44.61	607224029-4	\$12.50	607224067-8	\$12.50
607222010-0	\$89.26	607224030-4	\$12.50	607224068-9	\$12.50
607223020-2	\$55.34	607224031-5	\$12.50	607225001-1	\$12.50
607223021-3	\$55.34	607224032-6	\$12.50	607225002-2	\$12.50
607223022-4	\$55.34	607224033-7	\$12.50	607225003-3	\$12.50
607223023-5	\$55.34	607224034-8	\$12.50	607225004-4	\$12.50
607223024-6	\$55.34	607224035-9	\$12.50	607225005-5	\$12.50
607223025-7	\$55.34	607224036-0	\$12.50	607225006-6	\$12.50
607223026-8	\$71.41	607224037-1	\$12.50	607225007-7	\$12.50
607223028-0	\$60.70	607224038-2	\$12.50	607225008-8	\$12.50
607224001-8	\$12.50	607224039-3	\$12.50	607225009-9	\$12.50
607224002-9	\$12.50	607224040-3	\$12.50	607225010-9	\$12.50
607224003-0	\$12.50	607224041-4	\$12.50	607225011-0	\$12.50
607224004-1	\$12.50	607224042-5	\$12.50	607225012-1	\$12.50
607224005-2	\$12.50	607224043-6	\$12.50	607225013-2	\$12.50
607224006-3	\$12.50	607224044-7	\$12.50	607225014-3	\$12.50

Zone 1 FY 2016-2017 Assessments

APN	Assessment	APN	Assessment	APN	Assessment
607225015-4	\$12.50	607225053-8	\$12.50	607225091-2	\$12.50
607225016-5	\$12.50	607225054-9	\$12.50	607225092-3	\$12.50
607225017-6	\$12.50	607225055-0	\$12.50	607225093-4	\$12.50
607225018-7	\$12.50	607225056-1	\$12.50	607225094-5	\$12.50
607225019-8	\$12.50	607225057-2	\$12.50	607225095-6	\$12.50
607225020-8	\$12.50	607225058-3	\$12.50	607225096-7	\$12.50
607225021-9	\$12.50	607225059-4	\$12.50	607225097-8	\$12.50
607225022-0	\$12.50	607225060-4	\$12.50	607225098-9	\$12.50
607225023-1	\$12.50	607225061-5	\$12.50	607225099-0	\$12.50
607225024-2	\$12.50	607225062-6	\$12.50	607225100-7	\$12.50
607225025-3	\$12.50	607225063-7	\$12.50	607226001-4	\$12.50
607225026-4	\$12.50	607225064-8	\$12.50	607226002-5	\$12.50
607225027-5	\$12.50	607225065-9	\$12.50	607226003-6	\$12.50
607225028-6	\$12.50	607225066-0	\$12.50	607226004-7	\$12.50
607225029-7	\$12.50	607225067-1	\$12.50	607226005-8	\$12.50
607225030-7	\$12.50	607225068-2	\$12.50	607226006-9	\$12.50
607225031-8	\$12.50	607225069-3	\$12.50	607226007-0	\$12.50
607225032-9	\$12.50	607225070-3	\$12.50	607226008-1	\$12.50
607225033-0	\$12.50	607225071-4	\$12.50	607226009-2	\$12.50
607225034-1	\$12.50	607225072-5	\$12.50	607226010-2	\$12.50
607225035-2	\$12.50	607225073-6	\$12.50	607226011-3	\$12.50
607225036-3	\$12.50	607225074-7	\$12.50	607226012-4	\$12.50
607225037-4	\$12.50	607225075-8	\$12.50	607226013-5	\$12.50
607225038-5	\$12.50	607225076-9	\$12.50	607226014-6	\$12.50
607225039-6	\$12.50	607225077-0	\$12.50	607226015-7	\$12.50
607225040-6	\$12.50	607225078-1	\$12.50	607226016-8	\$12.50
607225041-7	\$12.50	607225079-2	\$12.50	607226017-9	\$12.50
607225042-8	\$12.50	607225080-2	\$12.50	607226018-0	\$12.50
607225043-9	\$12.50	607225081-3	\$12.50	607226019-1	\$12.50
607225044-0	\$12.50	607225082-4	\$12.50	607226020-1	\$12.50
607225045-1	\$12.50	607225083-5	\$12.50	607226021-2	\$12.50
607225046-2	\$12.50	607225084-6	\$12.50	607226022-3	\$12.50
607225047-3	\$12.50	607225085-7	\$12.50	607226023-4	\$12.50
607225048-4	\$12.50	607225086-8	\$12.50	607226024-5	\$12.50
607225049-5	\$12.50	607225087-9	\$12.50	607226025-6	\$12.50
607225050-5	\$12.50	607225088-0	\$12.50	607226026-7	\$12.50
607225051-6	\$12.50	607225089-1	\$12.50	607226027-8	\$12.50
607225052-7	\$12.50	607225090-1	\$12.50	607226028-9	\$12.50

Zone 1 FY 2016-2017 Assessments

APN	Assessment	APN	Assessment	APN	Assessment
607226029-0	\$12.50	607226067-4	\$12.50	607227013-8	\$12.50
607226030-0	\$12.50	607226068-5	\$12.50	607227014-9	\$12.50
607226031-1	\$12.50	607226069-6	\$12.50	607227015-0	\$12.50
607226032-2	\$12.50	607226070-6	\$12.50	607227016-1	\$12.50
607226033-3	\$12.50	607226071-7	\$12.50	607227017-2	\$12.50
607226034-4	\$12.50	607226072-8	\$12.50	607227018-3	\$12.50
607226035-5	\$12.50	607226073-9	\$12.50	607227019-4	\$12.50
607226036-6	\$12.50	607226074-0	\$12.50	607227020-4	\$12.50
607226037-7	\$12.50	607226075-1	\$12.50	607227021-5	\$12.50
607226038-8	\$12.50	607226076-2	\$12.50	607227022-6	\$12.50
607226039-9	\$12.50	607226077-3	\$12.50	607227023-7	\$12.50
607226040-9	\$12.50	607226078-4	\$12.50	607227024-8	\$12.50
607226041-0	\$12.50	607226079-5	\$12.50	607227025-9	\$12.50
607226042-1	\$12.50	607226080-5	\$12.50	607227026-0	\$12.50
607226043-2	\$12.50	607226081-6	\$12.50	607227027-1	\$12.50
607226044-3	\$12.50	607226082-7	\$12.50	607227028-2	\$12.50
607226045-4	\$12.50	607226083-8	\$12.50	607227029-3	\$12.50
607226046-5	\$12.50	607226084-9	\$12.50	607227030-3	\$12.50
607226047-6	\$12.50	607226085-0	\$12.50	607227031-4	\$12.50
607226048-7	\$12.50	607226086-1	\$12.50	607227032-5	\$12.50
607226049-8	\$12.50	607226087-2	\$12.50	607227033-6	\$12.50
607226050-8	\$12.50	607226088-3	\$12.50	607227034-7	\$12.50
607226051-9	\$12.50	607226089-4	\$12.50	607227035-8	\$12.50
607226052-0	\$12.50	607226090-4	\$12.50	607227036-9	\$12.50
607226053-1	\$12.50	607226091-5	\$12.50	607227037-0	\$12.50
607226054-2	\$12.50	607226092-6	\$12.50	607227038-1	\$12.50
607226055-3	\$12.50	607227001-7	\$12.50	607227039-2	\$12.50
607226056-4	\$12.50	607227002-8	\$12.50	607227040-2	\$12.50
607226057-5	\$12.50	607227003-9	\$12.50	607227041-3	\$12.50
607226058-6	\$12.50	607227004-0	\$12.50	607227042-4	\$12.50
607226059-7	\$12.50	607227005-1	\$12.50	607227043-5	\$12.50
607226060-7	\$12.50	607227006-2	\$12.50	607227044-6	\$12.50
607226061-8	\$12.50	607227007-3	\$12.50	607227045-7	\$12.50
607226062-9	\$12.50	607227008-4	\$12.50	607227046-8	\$12.50
607226063-0	\$12.50	607227009-5	\$12.50	607227047-9	\$12.50
607226064-1	\$12.50	607227010-5	\$12.50	607227048-0	\$12.50
607226065-2	\$12.50	607227011-6	\$12.50	607227049-1	\$12.50
607226066-3	\$12.50	607227012-7	\$12.50	607227050-1	\$12.50

Zone 1 FY 2016-2017 Assessments

APN	Assessment	APN	Assessment	APN	Assessment
607227051-2	\$12.50	607342053-0	\$83.90	609181003-2	\$57.13
607227052-3	\$12.50	607342054-1	\$85.67	609181004-3	\$58.89
607227053-4	\$12.50	607342055-2	\$82.12	609181005-4	\$53.56
607227054-5	\$12.50	607342056-3	\$85.67	609181006-5	\$53.56
607227055-6	\$12.50	607342061-7	\$162.44	609181007-6	\$53.56
607227056-7	\$12.50	607342063-9	\$153.53	609181008-7	\$53.56
607227057-8	\$12.50	607342064-0	\$187.45	609181009-8	\$53.56
607227058-9	\$12.50	607413042-9	\$91.05	609181010-8	\$53.56
607227059-0	\$12.50	607413043-0	\$82.12	609181011-9	\$53.56
607227060-0	\$12.50	607413046-3	\$87.46	609181012-0	\$53.56
607227061-1	\$12.50	607413049-6	\$82.12	609181013-1	\$53.56
607227062-2	\$12.50	607413050-6	\$87.46	609181014-2	\$53.56
607227063-3	\$12.50	607413054-0	\$21.42	609191001-1	\$53.56
607227064-4	\$12.50	607413055-1	\$21.42	609191002-2	\$53.56
607227065-5	\$12.50	607413056-2	\$21.42	609191003-3	\$53.56
607227066-6	\$12.50	607413057-3	\$21.42	609191004-4	\$53.56
607227067-7	\$12.50	607413058-4	\$21.42	609191011-0	\$69.62
607227068-8	\$12.50	607413059-5	\$21.42	609191012-1	\$69.62
607227069-9	\$12.50	607413060-5	\$21.42	609191013-2	\$53.56
607227070-9	\$12.50	607413061-6	\$21.42	609191014-3	\$53.56
607227071-0	\$12.50	607413063-8	\$171.38	609191015-4	\$217.78
607227072-1	\$12.50	607413068-3	\$176.72	609201001-1	\$53.56
607227073-2	\$12.50	607414008-2	\$98.19	609201002-2	\$53.56
607227074-3	\$12.50	607420002-5	\$505.19	609201003-3	\$53.56
607227075-4	\$12.50	607420003-6	\$2,620.66	609201004-4	\$53.56
607227076-5	\$12.50	609171002-0	\$49.99	609201005-5	\$53.56
607227077-6	\$12.50	609171003-1	\$53.56	609201006-6	\$53.56
607227078-7	\$12.50	609171004-2	\$58.89	609201007-7	\$53.56
607227079-8	\$12.50	609171005-3	\$51.75	609201008-8	\$53.56
607227080-8	\$12.50	609171006-4	\$53.56	609201009-9	\$53.56
607331017-4	\$89.26	609171007-5	\$53.56	609201010-9	\$53.56
607331019-6	\$298.13	609171008-6	\$53.56	609201028-6	\$189.21
607333017-0	\$94.62	609171009-7	\$53.56		
607333018-1	\$103.54	609171010-7	\$53.56		
607333019-2	\$303.48	609171011-8	\$58.89		
607342050-7	\$82.12	609171034-9	\$73.18		
607342051-8	\$82.12	609181001-0	\$53.56		
607342052-9	\$82.12	609181002-1	\$55.34		

Zone 3 FY 2016-2017 Assessments

APN	Assessment	APN	Assessment	APN	Assessment
309110019-4	\$77.68	309321006-4	\$77.68	309341001-1	\$77.68
309110020-4	\$77.68	309321007-5	\$77.68	309341002-2	\$77.68
309110021-5	\$77.68	309321008-6	\$77.68	309341003-3	\$77.68
309110022-6	\$77.68	309321009-7	\$77.68	309341004-4	\$77.68
309110023-7	\$77.68	309321010-7	\$77.68	309341005-5	\$77.68
309110024-8	\$77.68	309321011-8	\$77.68	309341006-6	\$77.68
309110025-9	\$77.68	309321012-9	\$77.68	309341007-7	\$77.68
309110026-0	\$77.68	309321013-0	\$77.68	309341008-8	\$77.68
309110027-1	\$77.68	309321014-1	\$77.68	309341009-9	\$77.68
309110028-2	\$77.68	309321015-2	\$77.68	309341010-9	\$77.68
309110029-3	\$77.68	309321016-3	\$77.68	309341011-0	\$77.68
309110030-3	\$77.68	309321017-4	\$77.68	309341012-1	\$77.68
309110031-4	\$77.68	309321018-5	\$77.68	309341013-2	\$77.68
309111001-0	\$77.68	309321019-6	\$77.68	309341014-3	\$77.68
309112001-3	\$77.68	309321020-6	\$77.68	309342001-4	\$77.68
309112002-4	\$77.68	309321021-7	\$77.68	309342002-5	\$77.68
309120036-0	\$77.68	309321022-8	\$77.68	309342003-6	\$77.68
309120037-1	\$77.68	309322001-2	\$77.68	309342004-7	\$77.68
309120038-2	\$77.68	309322002-3	\$77.68	309342005-8	\$77.68
309120039-3	\$77.68	309322003-4	\$77.68	309342006-9	\$77.68
309120040-3	\$77.68	309322004-5	\$77.68	309342007-0	\$77.68
309120041-4	\$77.68	309331001-0	\$77.68	309342008-1	\$77.68
309120042-5	\$77.68	309331002-1	\$77.68	309342009-2	\$77.68
309120043-6	\$77.68	309331003-2	\$77.68	309342010-2	\$77.68
309120044-7	\$77.68	309331004-3	\$77.68	309342011-3	\$77.68
309120045-8	\$77.68	309331005-4	\$77.68	309342012-4	\$77.68
309120046-9	\$77.68	309331006-5	\$77.68	309342013-5	\$77.68
309120047-0	\$77.68	309331007-6	\$77.68	309342014-6	\$77.68
309120048-1	\$77.68	309332001-3	\$77.68	309342015-7	\$77.68
309120049-2	\$77.68	309332002-4	\$77.68	309342016-8	\$77.68
309120050-2	\$77.68	309332003-5	\$77.68	309342017-9	\$77.68
309120051-3	\$77.68	309332004-6	\$77.68	309342018-0	\$77.68
309120052-4	\$77.68	309332005-7	\$77.68	309342019-1	\$77.68
309321001-9	\$77.68	309332006-8	\$77.68	309342020-1	\$77.68
309321002-0	\$77.68	309332007-9	\$77.68	327450001-0	\$77.68
309321003-1	\$77.68	309332008-0	\$77.68	327450002-1	\$77.68
309321004-2	\$77.68	309332009-1	\$77.68	327450003-2	\$77.68
309321005-3	\$77.68	309332010-1	\$77.68	327450004-3	\$77.68

Zone 3 FY 2016-2017 Assessments

APN	Assessment	APN	Assessment	APN	Assessment
327450005-4	\$77.68	327451038-7	\$77.68	327460002-2	\$77.68
327451001-3	\$77.68	327451039-8	\$77.68	327460003-3	\$77.68
327451002-4	\$77.68	327451040-8	\$77.68	327460004-4	\$77.68
327451003-5	\$77.68	327451041-9	\$77.68	327461001-4	\$77.68
327451004-6	\$77.68	327451042-0	\$77.68	327461002-5	\$77.68
327451005-7	\$77.68	327451043-1	\$77.68	327461003-6	\$77.68
327451006-8	\$77.68	327451044-2	\$77.68	327461004-7	\$77.68
327451007-9	\$77.68	327451045-3	\$77.68	327461005-8	\$77.68
327451008-0	\$77.68	327451046-4	\$77.68	327461006-9	\$77.68
327451009-1	\$77.68	327451047-5	\$77.68	327461007-0	\$77.68
327451010-1	\$77.68	327451048-6	\$77.68	327461008-1	\$77.68
327451011-2	\$77.68	327451049-7	\$77.68	327462001-7	\$77.68
327451012-3	\$77.68	327451050-7	\$77.68	327462002-8	\$77.68
327451013-4	\$77.68	327451051-8	\$77.68	327462003-9	\$77.68
327451014-5	\$77.68	327451052-9	\$77.68	327462004-0	\$77.68
327451015-6	\$77.68	327451053-0	\$77.68	327462005-1	\$77.68
327451016-7	\$77.68	327451054-1	\$77.68	327462006-2	\$77.68
327451017-8	\$77.68	327451055-2	\$77.68	327462007-3	\$77.68
327451018-9	\$77.68	327451056-3	\$77.68	327462008-4	\$77.68
327451019-0	\$77.68	327451057-4	\$77.68	327462009-5	\$77.68
327451020-0	\$77.68	327451058-5	\$77.68	327462010-5	\$77.68
327451021-1	\$77.68	327452001-6	\$77.68	327462011-6	\$77.68
327451022-2	\$77.68	327452002-7	\$77.68	327462012-7	\$77.68
327451023-3	\$77.68	327452003-8	\$77.68	327462013-8	\$77.68
327451024-4	\$77.68	327452004-9	\$77.68	327462014-9	\$77.68
327451025-5	\$77.68	327452005-0	\$77.68	327462015-0	\$77.68
327451026-6	\$77.68	327452006-1	\$77.68	327462016-1	\$77.68
327451027-7	\$77.68	327452007-2	\$77.68	327462017-2	\$77.68
327451028-8	\$77.68	327452008-3	\$77.68	327462018-3	\$77.68
327451029-9	\$77.68	327452009-4	\$77.68	327462019-4	\$77.68
327451030-9	\$77.68	327452010-4	\$77.68	327462020-4	\$77.68
327451031-0	\$77.68	327452011-5	\$77.68	327462021-5	\$77.68
327451032-1	\$77.68	327452012-6	\$77.68	327462022-6	\$77.68
327451033-2	\$77.68	327452013-7	\$77.68	327462023-7	\$77.68
327451034-3	\$77.68	327452014-8	\$77.68	327462024-8	\$77.68
327451035-4	\$77.68	327452015-9	\$77.68	327462025-9	\$77.68
327451036-5	\$77.68	327452016-0	\$77.68	327462026-0	\$77.68
327451037-6	\$77.68	327460001-1	\$77.68	327462027-1	\$77.68

Zone 3 FY 2016-2017 Assessments

APN	Assessment	APN	Assessment	APN	Assessment
327463001-0	\$77.68	370423007-8	\$77.68	370424033-4	\$77.68
327463002-1	\$77.68	370423008-9	\$77.68	370424034-5	\$77.68
327463003-2	\$77.68	370423009-0	\$77.68	370424035-6	\$77.68
327463004-3	\$77.68	370423010-0	\$77.68	370424036-7	\$77.68
327463005-4	\$77.68	370423011-1	\$77.68	370424037-8	\$77.68
327463006-5	\$77.68	370423012-2	\$77.68	370424038-9	\$77.68
327463007-6	\$77.68	370424001-5	\$77.68	370424039-0	\$77.68
327463008-7	\$77.68	370424002-6	\$77.68	370424040-0	\$77.68
327463009-8	\$77.68	370424003-7	\$77.68	370424041-1	\$77.68
370421001-6	\$77.68	370424004-8	\$77.68	370424042-2	\$77.68
370421002-7	\$77.68	370424005-9	\$77.68		
370421003-8	\$77.68	370424006-0	\$77.68		
370421004-9	\$77.68	370424007-1	\$77.68		
370421005-0	\$77.68	370424008-2	\$77.68		
370421006-1	\$77.68	370424009-3	\$77.68		
370421007-2	\$77.68	370424010-3	\$77.68		
370421008-3	\$77.68	370424011-4	\$77.68		
370421009-4	\$77.68	370424012-5	\$77.68		
370421010-4	\$77.68	370424013-6	\$77.68		
370421011-5	\$77.68	370424014-7	\$77.68		
370421012-6	\$77.68	370424015-8	\$77.68		
370422001-9	\$77.68	370424016-9	\$77.68		
370422002-0	\$77.68	370424017-0	\$77.68		
370422003-1	\$77.68	370424018-1	\$77.68		
370422004-2	\$77.68	370424019-2	\$77.68		
370422005-3	\$77.68	370424020-2	\$77.68		
370422006-4	\$77.68	370424021-3	\$77.68		
370422007-5	\$77.68	370424022-4	\$77.68		
370422008-6	\$77.68	370424023-5	\$77.68		
370422009-7	\$77.68	370424024-6	\$77.68		
370422010-7	\$77.68	370424025-7	\$77.68		
370422011-8	\$77.68	370424026-8	\$77.68		
370423001-2	\$77.68	370424027-9	\$77.68		
370423002-3	\$77.68	370424028-0	\$77.68		
370423003-4	\$77.68	370424029-1	\$77.68		
370423004-5	\$77.68	370424030-1	\$77.68		
370423005-6	\$77.68	370424031-2	\$77.68		
370423006-7	\$77.68	370424032-3	\$77.68		

Zone 8 FY 2016-2017 Assessments

APN	Assessment	APN	Assessment	APN	Assessment
115210007-5	\$1,350.07	115222008-3	\$48.22	115231029-0	\$48.22
115210033-8	\$48.22	115222009-4	\$48.22	115231030-0	\$48.22
115221002-4	\$48.22	115222010-4	\$48.22	115232005-1	\$48.22
115221003-5	\$48.22	115222011-5	\$48.22	115232006-2	\$48.22
115221004-6	\$48.22	115222012-6	\$48.22	115232007-3	\$48.22
115221005-7	\$48.22	115222013-7	\$48.22	115232008-4	\$48.22
115221006-8	\$48.22	115222014-8	\$48.22	115232009-5	\$48.22
115221007-9	\$48.22	115222015-9	\$48.22	115232010-5	\$48.22
115221008-0	\$48.22	115222016-0	\$48.22	115232011-6	\$48.22
115221009-1	\$48.22	115222017-1	\$48.22	115232012-7	\$48.22
115221010-1	\$48.22	115222018-2	\$48.22	115232013-8	\$48.22
115221011-2	\$48.22	115222019-3	\$48.22	115232014-9	\$48.22
115221012-3	\$48.22	115222020-3	\$48.22	115232015-0	\$48.22
115221013-4	\$48.22	115222021-4	\$48.22	115232017-2	\$48.22
115221014-5	\$48.22	115222022-5	\$48.22	115232018-3	\$48.22
115221015-6	\$48.22	115222025-8	\$24.11	115232019-4	\$48.22
115221016-7	\$48.22	115222026-9	\$48.22	115232020-4	\$48.22
115221017-8	\$48.22	115231002-5	\$48.22	115232021-5	\$48.22
115221018-9	\$168.76	115231003-6	\$24.11	115232022-6	\$48.22
115221019-0	\$48.22	115231004-7	\$48.22	115232023-7	\$48.22
115221020-0	\$48.22	115231005-8	\$48.22	115232024-8	\$48.22
115221021-1	\$48.22	115231006-9	\$48.22	115233001-0	\$48.22
115221022-2	\$48.22	115231007-0	\$48.22	115233002-1	\$48.22
115221026-6	\$48.22	115231008-1	\$48.22	115233003-2	\$48.22
115221027-7	\$48.22	115231009-2	\$48.22	115233004-3	\$48.22
115221029-9	\$24.11	115231010-2	\$48.22	115233005-4	\$48.22
115221030-9	\$24.11	115231011-3	\$48.22	115233006-5	\$48.22
115221031-0	\$24.11	115231012-4	\$48.22	115233007-6	\$48.22
115221032-1	\$24.11	115231013-5	\$48.22	115233008-7	\$48.22
115221033-2	\$24.11	115231014-6	\$48.22	115233009-8	\$48.22
115221034-3	\$24.11	115231015-7	\$48.22	115233010-8	\$48.22
115222001-6	\$48.22	115231016-8	\$48.22	115233011-9	\$48.22
115222002-7	\$48.22	115231017-9	\$48.22	115233012-0	\$48.22
115222003-8	\$48.22	115231023-4	\$24.11	115233013-1	\$48.22
115222004-9	\$48.22	115231024-5	\$48.22	115233014-2	\$48.22
115222005-0	\$48.22	115231025-6	\$24.11	115233015-3	\$48.22
115222006-1	\$48.22	115231026-7	\$48.22	115233016-4	\$48.22
115222007-2	\$48.22	115231027-8	\$48.22	115234001-3	\$48.22

Zone 8 FY 2016-2017 Assessments

APN	Assessment	APN	Assessment	APN	Assessment
115234002-4	\$48.22	115241028-0	\$48.22	115251007-2	\$48.22
115234003-5	\$48.22	115241029-1	\$30.86	115251008-3	\$48.22
115234004-6	\$48.22	115241030-1	\$25.07	115251009-4	\$48.22
115234005-7	\$48.22	115242001-8	\$48.22	115251010-4	\$48.22
115234007-9	\$48.22	115242002-9	\$48.22	115251012-6	\$48.22
115234008-0	\$48.22	115242003-0	\$48.22	115251013-7	\$48.22
115234009-1	\$48.22	115242004-1	\$48.22	115251014-8	\$48.22
115234010-1	\$48.22	115242005-2	\$48.22	115251015-9	\$48.22
115234011-2	\$48.22	115242006-3	\$48.22	115251016-0	\$48.22
115234012-3	\$48.22	115242007-4	\$48.22	115251018-2	\$48.22
115234013-4	\$24.11	115242008-5	\$48.22	115251019-3	\$48.22
115234014-5	\$48.22	115242009-6	\$48.22	115251020-3	\$48.22
115234015-6	\$48.22	115242010-6	\$48.22	115251021-4	\$48.22
115241001-5	\$48.22	115242011-7	\$48.22	115251022-5	\$48.22
115241002-6	\$48.22	115242012-8	\$48.22	115251023-6	\$48.22
115241003-7	\$48.22	115242017-3	\$48.22	115251024-7	\$48.22
115241004-8	\$48.22	115242018-4	\$48.22	115251025-8	\$48.22
115241005-9	\$48.22	115242019-5	\$48.22	115251026-9	\$48.22
115241006-0	\$48.22	115242020-5	\$48.22	115251027-0	\$48.22
115241007-1	\$48.22	115242021-6	\$48.22	115251028-1	\$48.22
115241008-2	\$48.22	115242022-7	\$48.22	115251029-2	\$48.22
115241009-3	\$48.22	115242023-8	\$48.22	115251030-2	\$48.22
115241010-3	\$48.22	115242024-9	\$48.22	115251031-3	\$48.22
115241011-4	\$48.22	115242025-0	\$48.22	115251032-4	\$48.22
115241012-5	\$42.44	115242026-1	\$48.22	115251033-5	\$48.22
115241014-7	\$32.78	115242027-2	\$48.22	115251034-6	\$36.64
115241015-8	\$36.64	115242028-3	\$48.22	115252001-9	\$48.22
115241017-0	\$40.51	115242029-4	\$48.22	115252002-0	\$48.22
115241018-1	\$48.22	115242030-4	\$48.22	115252003-1	\$48.22
115241019-2	\$48.22	115242031-5	\$48.22	115252004-2	\$48.22
115241020-2	\$48.22	115242032-6	\$48.22	115252005-3	\$48.22
115241021-3	\$48.22	115242033-7	\$48.22	115252006-4	\$48.22
115241022-4	\$48.22	115251001-6	\$48.22	115252007-5	\$48.22
115241023-5	\$48.22	115251002-7	\$48.22	115252008-6	\$48.22
115241024-6	\$48.22	115251003-8	\$48.22	115252009-7	\$48.22
115241025-7	\$48.22	115251004-9	\$48.22	115252010-7	\$48.22
115241026-8	\$48.22	115251005-0	\$48.22	115252011-8	\$48.22
115241027-9	\$48.22	115251006-1	\$48.22	115252012-9	\$48.22

Zone 8 FY 2016-2017 Assessments

APN	Assessment	APN	Assessment	APN	Assessment
115252013-0	\$48.22	115261023-7	\$40.51	115262029-6	\$48.22
115252014-1	\$48.22	115261024-8	\$32.78	115262030-6	\$48.22
115252016-3	\$48.22	115261025-9	\$48.22	115262031-7	\$48.22
115252017-4	\$48.22	115261026-0	\$48.22	115262032-8	\$27.00
115252019-6	\$48.22	115261027-1	\$48.22	115262033-9	\$40.51
115252020-6	\$48.22	115261028-2	\$48.22	115271001-8	\$48.22
115252021-7	\$48.22	115261029-3	\$48.22	115271002-9	\$48.22
115252022-8	\$48.22	115261030-3	\$48.22	115271003-0	\$48.22
115252023-9	\$48.22	115261031-4	\$48.22	115271004-1	\$48.22
115252024-0	\$48.22	115261032-5	\$48.22	115271005-2	\$48.22
115252025-1	\$48.22	115261033-6	\$79.08	115271006-3	\$48.22
115252026-2	\$48.22	115261034-7	\$36.64	115271007-4	\$48.22
115252027-3	\$48.22	115262001-0	\$48.22	115271008-5	\$48.22
115252028-4	\$48.22	115262002-1	\$48.22	115271009-6	\$48.22
115252029-5	\$48.22	115262003-2	\$48.22	115271010-6	\$48.22
115252030-5	\$48.22	115262004-3	\$48.22	115271011-7	\$48.22
115252031-6	\$48.22	115262005-4	\$48.22	115271012-8	\$48.22
115252032-7	\$48.22	115262006-5	\$48.22	115271013-9	\$24.11
115252033-8	\$40.51	115262007-6	\$48.22	115272001-1	\$48.22
115261001-7	\$24.11	115262008-7	\$48.22	115272002-2	\$48.22
115261002-8	\$48.22	115262009-8	\$48.22	115272003-3	\$48.22
115261003-9	\$48.22	115262010-8	\$48.22	115272004-4	\$48.22
115261004-0	\$48.22	115262011-9	\$48.22	115272005-5	\$48.22
115261005-1	\$48.22	115262012-0	\$48.22	115272006-6	\$48.22
115261006-2	\$48.22	115262013-1	\$48.22	115272007-7	\$48.22
115261007-3	\$48.22	115262014-2	\$48.22	115272008-8	\$48.22
115261008-4	\$48.22	115262016-4	\$40.51	115272009-9	\$96.43
115261009-5	\$48.22	115262017-5	\$40.51	115272010-9	\$24.11
115261010-5	\$48.22	115262019-7	\$48.22	115272011-0	\$48.22
115261011-6	\$48.22	115262020-7	\$48.22	115273001-4	\$48.22
115261012-7	\$48.22	115262021-8	\$48.22	115273002-5	\$48.22
115261013-8	\$48.22	115262022-9	\$48.22	115273003-6	\$48.22
115261014-9	\$48.22	115262023-0	\$48.22	115273004-7	\$48.22
115261017-2	\$28.93	115262024-1	\$48.22	115273005-8	\$48.22
115261019-4	\$15.44	115262025-2	\$48.22	115273006-9	\$48.22
115261020-4	\$48.22	115262026-3	\$48.22	115273007-0	\$48.22
115261021-5	\$48.22	115262027-4	\$48.22	115273008-1	\$48.22
115261022-6	\$48.22	115262028-5	\$48.22	115273009-2	\$48.22

Zone 8 FY 2016-2017 Assessments

APN	Assessment	APN	Assessment	APN	Assessment
115273010-2	\$48.22	115274016-1	\$40.51	135021010-9	\$48.22
115273011-3	\$48.22	115274018-3	\$48.22	135021011-0	\$48.22
115273012-4	\$48.22	115274019-4	\$48.22	135021012-1	\$48.22
115273013-5	\$48.22	115274020-4	\$48.22	135021015-4	\$48.22
115273014-6	\$48.22	115274021-5	\$48.22	135021016-5	\$48.22
115273015-7	\$48.22	115274022-6	\$48.22	135021017-6	\$48.22
115273017-9	\$48.22	115274023-7	\$48.22	135021018-7	\$48.22
115273018-0	\$47.25	115274024-8	\$48.22	135021019-8	\$48.22
115273020-1	\$47.25	115274025-9	\$48.22	135021020-8	\$48.22
115273021-2	\$48.22	115274026-0	\$48.22	135021021-9	\$48.22
115273022-3	\$48.22	115274027-1	\$48.22	135021022-0	\$48.22
115273023-4	\$48.22	115274028-2	\$48.22	135021023-1	\$48.22
115273024-5	\$48.22	115274029-3	\$48.22	135021024-2	\$48.22
115273025-6	\$48.22	115274030-3	\$48.22	135021025-3	\$48.22
115273026-7	\$48.22	115274032-5	\$40.51	135021026-4	\$48.22
115273027-8	\$48.22	115274033-6	\$44.35	135021036-3	\$47.25
115273028-9	\$48.22	115300023-7	\$3,664.47	135021038-5	\$47.25
115273029-0	\$48.22	115300024-8	\$675.04	135021039-6	\$47.25
115273030-0	\$48.22	115300026-0	\$611.39	135021040-6	\$48.22
115273031-1	\$48.22	115300027-1	\$325.95	135021041-7	\$48.22
115273032-2	\$48.22	115300028-2	\$227.57	135021042-8	\$48.22
115273033-3	\$48.22	115300029-3	\$98.36	135021043-9	\$48.22
115273035-5	\$47.25	115300030-3	\$325.95	135022002-5	\$48.22
115273036-6	\$38.57	115300035-8	\$306.65	135022003-6	\$47.25
115274001-7	\$48.22	115300038-1	\$198.65	135022005-8	\$48.22
115274002-8	\$48.22	115300039-2	\$216.01	135022006-9	\$48.22
115274003-9	\$48.22	115300040-2	\$237.22	135022007-0	\$48.22
115274004-0	\$48.22	115300041-3	\$198.65	135022008-1	\$48.22
115274005-1	\$48.22	115300042-4	\$216.01	135022009-2	\$48.22
115274006-2	\$48.22	115300043-5	\$239.16	135022010-2	\$48.22
115274007-3	\$48.22	115300044-6	\$127.30	135022011-3	\$48.22
115274008-4	\$48.22	115300045-7	\$131.14	135022012-4	\$48.22
115274009-5	\$48.22	115300046-8	\$158.16	135022013-5	\$48.22
115274010-5	\$48.22	115300047-9	\$48.22	135022014-6	\$48.22
115274011-6	\$48.22	115300049-1	\$333.65	135022015-7	\$48.22
115274012-7	\$48.22	115300050-1	\$435.88	135022016-8	\$48.22
115274013-8	\$48.22	115300051-2	\$138.86	135022017-9	\$48.22
115274015-0	\$40.51	115300052-3	\$72.33	135022018-0	\$48.22

Zone 8 FY 2016-2017 Assessments

APN	Assessment	APN	Assessment	APN	Assessment
135022019-1	\$48.22	135032003-7	\$40.51	135041016-7	\$48.22
135022020-1	\$48.22	135032005-9	\$34.71	135041017-8	\$48.22
135022021-2	\$48.22	135032006-0	\$48.22	135041018-9	\$48.22
135022022-3	\$48.22	135032007-1	\$48.22	135041019-0	\$48.22
135022023-4	\$48.22	135032008-2	\$48.22	135041020-0	\$48.22
135022024-5	\$48.22	135032009-3	\$48.22	135041022-2	\$32.78
135022025-6	\$48.22	135032010-3	\$48.22	135041023-3	\$48.22
135022026-7	\$48.22	135032011-4	\$96.43	135042002-7	\$48.22
135022029-0	\$48.22	135032012-5	\$48.22	135042003-8	\$48.22
135022030-0	\$48.22	135032013-6	\$48.22	135042004-9	\$48.22
135022031-1	\$71.36	135032014-7	\$48.22	135042006-1	\$48.22
135031001-2	\$48.22	135032015-8	\$48.22	135042007-2	\$48.22
135031002-3	\$44.35	135032016-9	\$48.22	135042008-3	\$48.22
135031006-7	\$144.65	135032017-0	\$48.22	135042009-4	\$48.22
135031007-8	\$48.22	135032018-1	\$48.22	135042010-4	\$48.22
135031008-9	\$48.22	135032019-2	\$48.22	135042012-6	\$48.22
135031009-0	\$48.22	135032020-2	\$48.22	135050004-4	\$48.22
135031010-0	\$48.22	135032021-3	\$48.22	135050007-7	\$192.87
135031011-1	\$48.22	135032022-4	\$24.11	135050026-4	\$48.22
135031012-2	\$48.22	135032023-5	\$48.22	135050031-8	\$327.87
135031013-3	\$48.22	135032024-6	\$48.22	135050032-9	\$48.22
135031014-4	\$48.22	135032025-7	\$48.22	135050039-6	\$48.22
135031015-5	\$48.22	135032026-8	\$48.22	135050040-6	\$48.22
135031016-6	\$48.22	135032027-9	\$48.22	135061002-6	\$21.22
135031017-7	\$48.22	135032028-0	\$48.22	135061003-7	\$23.14
135031018-8	\$48.22	135032029-1	\$19.29	135061004-8	\$23.14
135031019-9	\$48.22	135041002-4	\$48.22	135061008-2	\$48.22
135031020-9	\$48.22	135041003-5	\$48.22	135061009-3	\$48.22
135031021-0	\$48.22	135041004-6	\$48.22	135061010-3	\$48.22
135031022-1	\$48.22	135041005-7	\$36.64	135061011-4	\$48.22
135031023-2	\$48.22	135041008-0	\$48.22	135061012-5	\$48.22
135031024-3	\$48.22	135041009-1	\$48.22	135061013-6	\$48.22
135031025-4	\$48.22	135041010-1	\$48.22	135061014-7	\$48.22
135031026-5	\$96.43	135041011-2	\$48.22	135061015-8	\$48.22
135031027-6	\$48.22	135041012-3	\$48.22	135061016-9	\$48.22
135031031-9	\$84.86	135041013-4	\$48.22	135061017-0	\$48.22
135031032-0	\$17.35	135041014-5	\$48.22	135061018-1	\$48.22
135032002-6	\$40.51	135041015-6	\$48.22	135061020-2	\$123.43

Zone 8 FY 2016-2017 Assessments

APN	Assessment	APN	Assessment	APN	Assessment
135061022-4	\$100.30	135063020-8	\$1,036.66	135072016-3	\$48.22
135062001-8	\$48.22	135071001-6	\$48.22	135072017-4	\$48.22
135062002-9	\$48.22	135071002-7	\$48.22	135072018-5	\$48.22
135062003-0	\$48.22	135071003-8	\$48.22	135073001-2	\$48.22
135062004-1	\$48.22	135071004-9	\$48.22	135073002-3	\$48.22
135062005-2	\$48.22	135071005-0	\$48.22	135073003-4	\$48.22
135062006-3	\$48.22	135071006-1	\$48.22	135073004-5	\$48.22
135062007-4	\$48.22	135071007-2	\$48.22	135073005-6	\$48.22
135062008-5	\$48.22	135071008-3	\$48.22	135073006-7	\$48.22
135062009-6	\$48.22	135071009-4	\$48.22	135073007-8	\$48.22
135062010-6	\$48.22	135071010-4	\$48.22	135073008-9	\$48.22
135062011-7	\$48.22	135071011-5	\$48.22	135073009-0	\$48.22
135062012-8	\$48.22	135071012-6	\$48.22	135073010-0	\$48.22
135062013-9	\$48.22	135071013-7	\$48.22	135073011-1	\$48.22
135062014-0	\$48.22	135071014-8	\$48.22	135073012-2	\$48.22
135062015-1	\$48.22	135071015-9	\$48.22	135073013-3	\$48.22
135062016-2	\$24.11	135071016-0	\$48.22	135073014-4	\$48.22
135062017-3	\$48.22	135071017-1	\$48.22	135073015-5	\$48.22
135062018-4	\$48.22	135071018-2	\$48.22	135073016-6	\$48.22
135062019-5	\$48.22	135071019-3	\$48.22	135073017-7	\$48.22
135062020-5	\$48.22	135071020-3	\$48.22	135073018-8	\$48.22
135063001-1	\$48.22	135071021-4	\$48.22	135074001-5	\$48.22
135063002-2	\$48.22	135071022-5	\$48.22	135074002-6	\$48.22
135063003-3	\$48.22	135072001-9	\$48.22	135074003-7	\$48.22
135063004-4	\$48.22	135072002-0	\$48.22	135074004-8	\$48.22
135063005-5	\$48.22	135072003-1	\$48.22	135074005-9	\$48.22
135063006-6	\$48.22	135072004-2	\$48.22	135074006-0	\$48.22
135063007-7	\$48.22	135072005-3	\$48.22	135074007-1	\$48.22
135063008-8	\$48.22	135072006-4	\$48.22	135074008-2	\$48.22
135063009-9	\$48.22	135072007-5	\$48.22	135074009-3	\$48.22
135063010-9	\$48.22	135072008-6	\$48.22	135075001-8	\$48.22
135063011-0	\$48.22	135072009-7	\$48.22	135075002-9	\$48.22
135063012-1	\$48.22	135072010-7	\$48.22	135075003-0	\$48.22
135063013-2	\$48.22	135072011-8	\$48.22	135075004-1	\$48.22
135063014-3	\$48.22	135072012-9	\$48.22	135075005-2	\$48.22
135063015-4	\$48.22	135072013-0	\$48.22	135075006-3	\$48.22
135063016-5	\$48.22	135072014-1	\$48.22	135075007-4	\$48.22
135063019-8	\$867.90	135072015-2	\$48.22	135075008-5	\$48.22

Zone 8 FY 2016-2017 Assessments

APN	Assessment	APN	Assessment	APN	Assessment
135075009-6	\$48.22	135082001-0	\$48.22	135084026-9	\$96.43
135075010-6	\$48.22	135082002-1	\$48.22	135091001-8	\$48.22
135075011-7	\$48.22	135082003-2	\$48.22	135091002-9	\$48.22
135075012-8	\$48.22	135082004-3	\$48.22	135092001-1	\$48.22
135075013-9	\$48.22	135082005-4	\$48.22	135092002-2	\$48.22
135075014-0	\$48.22	135082006-5	\$48.22	135092003-3	\$48.22
135075015-1	\$48.22	135082007-6	\$48.22	135092004-4	\$48.22
135075016-2	\$48.22	135083001-3	\$48.22	135093001-4	\$48.22
135075017-3	\$48.22	135083002-4	\$48.22	135093002-5	\$48.22
135075018-4	\$48.22	135083003-5	\$48.22	135093003-6	\$48.22
135075019-5	\$48.22	135083004-6	\$48.22	135093004-7	\$48.22
135075020-5	\$48.22	135083005-7	\$48.22	135093005-8	\$48.22
135075021-6	\$48.22	135083006-8	\$48.22	135093006-9	\$48.22
135075022-7	\$48.22	135083007-9	\$48.22	135093007-0	\$48.22
135076001-1	\$48.22	135083008-0	\$48.22	135093008-1	\$48.22
135076002-2	\$48.22	135083009-1	\$48.22	135093009-2	\$48.22
135076003-3	\$48.22	135083010-1	\$48.22	135093010-2	\$48.22
135076004-4	\$48.22	135083011-2	\$48.22	135093011-3	\$48.22
135076005-5	\$48.22	135083012-3	\$48.22	135093012-4	\$48.22
135076006-6	\$48.22	135083013-4	\$48.22	135093013-5	\$48.22
135076007-7	\$48.22	135083014-5	\$48.22	135093014-6	\$48.22
135076008-8	\$48.22	135084001-6	\$48.22	135094001-7	\$48.22
135076009-9	\$48.22	135084002-7	\$48.22	135094002-8	\$48.22
135076010-9	\$48.22	135084003-8	\$48.22	135094003-9	\$48.22
135076011-0	\$48.22	135084004-9	\$48.22	135094004-0	\$48.22
135081001-7	\$48.22	135084005-0	\$48.22	135094005-1	\$48.22
135081002-8	\$48.22	135084006-1	\$48.22	135094006-2	\$48.22
135081003-9	\$48.22	135084009-4	\$48.22	135094007-3	\$48.22
135081004-0	\$48.22	135084010-4	\$48.22	135094008-4	\$48.22
135081005-1	\$48.22	135084012-6	\$24.11	135094009-5	\$48.22
135081006-2	\$48.22	135084013-7	\$48.22	135094010-5	\$48.22
135081007-3	\$48.22	135084014-8	\$48.22	135094011-6	\$48.22
135081008-4	\$48.22	135084015-9	\$48.22	135094012-7	\$48.22
135081009-5	\$48.22	135084016-0	\$48.22	135094013-8	\$48.22
135081010-5	\$48.22	135084017-1	\$48.22	135094014-9	\$48.22
135081011-6	\$48.22	135084020-3	\$48.22	135094015-0	\$48.22
135081012-7	\$48.22	135084023-6	\$48.22	135094016-1	\$48.22
135081013-8	\$48.22	135084024-7	\$48.22	135094017-2	\$48.22

Zone 8 FY 2016-2017 Assessments

APN	Assessment	APN	Assessment	APN	Assessment
135094018-3	\$48.22	135097005-0	\$48.22	135102024-2	\$48.22
135094019-4	\$48.22	135097006-1	\$48.22	135102025-3	\$48.22
135094020-4	\$48.22	135097007-2	\$48.22	135102026-4	\$48.22
135094021-5	\$48.22	135097008-3	\$48.22	135102027-5	\$48.22
135094022-6	\$48.22	135097009-4	\$48.22	135102028-6	\$48.22
135094023-7	\$48.22	135097010-4	\$48.22	135102029-7	\$48.22
135094024-8	\$48.22	135097011-5	\$48.22	135102030-7	\$48.22
135095001-0	\$48.22	135101002-9	\$48.22	135102031-8	\$48.22
135095002-1	\$48.22	135101003-0	\$48.22	135102032-9	\$48.22
135095003-2	\$48.22	135101004-1	\$48.22	135102033-0	\$48.22
135095004-3	\$48.22	135101005-2	\$48.22	135102034-1	\$48.22
135095005-4	\$48.22	135101006-3	\$48.22	135102035-2	\$48.22
135095006-5	\$48.22	135101007-4	\$48.22	135102036-3	\$48.22
135095007-6	\$48.22	135101008-5	\$48.22	135102037-4	\$48.22
135096001-3	\$48.22	135101009-6	\$48.22	135102038-5	\$48.22
135096002-4	\$48.22	135102001-1	\$1,253.64	135102039-6	\$48.22
135096003-5	\$48.22	135102002-2	\$48.22	135102040-6	\$48.22
135096004-6	\$48.22	135102003-3	\$48.22	135102041-7	\$48.22
135096005-7	\$48.22	135102004-4	\$48.22	135102042-8	\$48.22
135096006-8	\$48.22	135102005-5	\$48.22	135102043-9	\$48.22
135096007-9	\$48.22	135102006-6	\$48.22	135102044-0	\$48.22
135096008-0	\$48.22	135102007-7	\$48.22	135103005-8	\$451.30
135096009-1	\$48.22	135102008-8	\$48.22	135111001-9	\$48.22
135096010-1	\$48.22	135102009-9	\$48.22	135111002-0	\$48.22
135096011-2	\$48.22	135102010-9	\$48.22	135111003-1	\$48.22
135096012-3	\$48.22	135102011-0	\$48.22	135111004-2	\$48.22
135096013-4	\$48.22	135102012-1	\$48.22	135111005-3	\$48.22
135096014-5	\$48.22	135102013-2	\$48.22	135111006-4	\$48.22
135096015-6	\$48.22	135102014-3	\$48.22	135111007-5	\$48.22
135096016-7	\$48.22	135102015-4	\$48.22	135111008-6	\$48.22
135096017-8	\$48.22	135102016-5	\$48.22	135111009-7	\$48.22
135096018-9	\$48.22	135102017-6	\$48.22	135111010-7	\$48.22
135096019-0	\$48.22	135102018-7	\$48.22	135111011-8	\$48.22
135096020-0	\$48.22	135102019-8	\$48.22	135111012-9	\$48.22
135097001-6	\$48.22	135102020-8	\$48.22	135112001-2	\$48.22
135097002-7	\$48.22	135102021-9	\$48.22	135112002-3	\$48.22
135097003-8	\$48.22	135102022-0	\$48.22	135112003-4	\$48.22
135097004-9	\$48.22	135102023-1	\$48.22	135112004-5	\$48.22

Zone 8 FY 2016-2017 Assessments

APN	Assessment	APN	Assessment	APN	Assessment
135112005-6	\$48.22	135113020-2	\$48.22	135114036-0	\$48.22
135112006-7	\$48.22	135113021-3	\$48.22	135114037-1	\$48.22
135112007-8	\$48.22	135113022-4	\$48.22	135114038-2	\$48.22
135112008-9	\$48.22	135114001-8	\$48.22	135114039-3	\$48.22
135112009-0	\$48.22	135114002-9	\$48.22	135114040-3	\$48.22
135112010-0	\$48.22	135114003-0	\$48.22	135114041-4	\$48.22
135112011-1	\$48.22	135114004-1	\$48.22	135114042-5	\$48.22
135112012-2	\$48.22	135114005-2	\$48.22	135114043-6	\$48.22
135112013-3	\$48.22	135114006-3	\$48.22	135114044-7	\$48.22
135112014-4	\$48.22	135114007-4	\$48.22	135114045-8	\$48.22
135112015-5	\$48.22	135114008-5	\$48.22	135121001-0	\$48.22
135112016-6	\$48.22	135114009-6	\$48.22	135121002-1	\$48.22
135112017-7	\$48.22	135114010-6	\$48.22	135121003-2	\$48.22
135112018-8	\$48.22	135114011-7	\$48.22	135121004-3	\$48.22
135112019-9	\$48.22	135114012-8	\$48.22	135121005-4	\$48.22
135112020-9	\$48.22	135114013-9	\$48.22	135121006-5	\$48.22
135112021-0	\$48.22	135114014-0	\$48.22	135121007-6	\$48.22
135112022-1	\$48.22	135114015-1	\$48.22	135121008-7	\$48.22
135112023-2	\$48.22	135114016-2	\$48.22	135121009-8	\$48.22
135113001-5	\$48.22	135114017-3	\$48.22	135121010-8	\$48.22
135113002-6	\$48.22	135114018-4	\$48.22	135121011-9	\$48.22
135113003-7	\$48.22	135114019-5	\$48.22	135121012-0	\$48.22
135113004-8	\$48.22	135114020-5	\$48.22	135121013-1	\$48.22
135113005-9	\$48.22	135114021-6	\$48.22	135121014-2	\$48.22
135113006-0	\$48.22	135114022-7	\$48.22	135121015-3	\$48.22
135113007-1	\$48.22	135114023-8	\$48.22	135121016-4	\$48.22
135113008-2	\$48.22	135114024-9	\$48.22	135121017-5	\$48.22
135113009-3	\$48.22	135114025-0	\$48.22	135121018-6	\$48.22
135113010-3	\$48.22	135114026-1	\$48.22	135121019-7	\$48.22
135113011-4	\$48.22	135114027-2	\$48.22	135121020-7	\$48.22
135113012-5	\$48.22	135114028-3	\$48.22	135121021-8	\$48.22
135113013-6	\$48.22	135114029-4	\$48.22	135121022-9	\$48.22
135113014-7	\$48.22	135114030-4	\$48.22	135121023-0	\$48.22
135113015-8	\$48.22	135114031-5	\$48.22	135121024-1	\$48.22
135113016-9	\$48.22	135114032-6	\$48.22	135121025-2	\$48.22
135113017-0	\$48.22	135114033-7	\$48.22	135121026-3	\$48.22
135113018-1	\$48.22	135114034-8	\$48.22	135121027-4	\$48.22
135113019-2	\$48.22	135114035-9	\$48.22	135121028-5	\$48.22

Zone 8 FY 2016-2017 Assessments

APN	Assessment	APN	Assessment	APN	Assessment
135121029-6	\$48.22	135131009-9	\$48.22	135133022-6	\$48.22
135121030-6	\$48.22	135131010-9	\$48.22	135133023-7	\$48.22
135122001-3	\$48.22	135131011-0	\$48.22	135140008-6	\$48.22
135122002-4	\$48.22	135131012-1	\$48.22	135140026-2	\$48.22
135122003-5	\$48.22	135131013-2	\$48.22	135141001-2	\$24.11
135122004-6	\$48.22	135131014-3	\$48.22	135141002-3	\$24.11
135122005-7	\$48.22	135131015-4	\$48.22	135141003-4	\$24.11
135122006-8	\$48.22	135131016-5	\$48.22	135141004-5	\$24.11
135122007-9	\$48.22	135132001-4	\$48.22	135141005-6	\$24.11
135122008-0	\$48.22	135132002-5	\$48.22	135141006-7	\$24.11
135122009-1	\$48.22	135132003-6	\$48.22	135141007-8	\$24.11
135122010-1	\$48.22	135132004-7	\$48.22	135141008-9	\$24.11
135122011-2	\$48.22	135132005-8	\$48.22	135141009-0	\$24.11
135122012-3	\$48.22	135132006-9	\$48.22	135141010-0	\$24.11
135122013-4	\$48.22	135132007-0	\$48.22	135141011-1	\$24.11
135122014-5	\$48.22	135132008-1	\$48.22	135141012-2	\$24.11
135122015-6	\$48.22	135132009-2	\$48.22	135141014-4	\$24.11
135122016-7	\$48.22	135133001-7	\$48.22	135141015-5	\$24.11
135122017-8	\$48.22	135133002-8	\$48.22	135141016-6	\$24.11
135122018-9	\$48.22	135133003-9	\$48.22	135141017-7	\$24.11
135122019-0	\$48.22	135133004-0	\$48.22	135141018-8	\$24.11
135122020-0	\$48.22	135133005-1	\$48.22	135141019-9	\$24.11
135122021-1	\$48.22	135133006-2	\$48.22	135141020-9	\$24.11
135122022-2	\$48.22	135133007-3	\$48.22	135141021-0	\$24.11
135122023-3	\$48.22	135133008-4	\$48.22	135141022-1	\$24.11
135123001-6	\$48.22	135133009-5	\$48.22	135141023-2	\$24.11
135123002-7	\$48.22	135133010-5	\$48.22	135141024-3	\$24.11
135123003-8	\$48.22	135133011-6	\$48.22	135141025-4	\$24.11
135123004-9	\$48.22	135133012-7	\$48.22	135141026-5	\$24.11
135123005-0	\$48.22	135133013-8	\$48.22	135151001-3	\$192.87
135131001-1	\$48.22	135133014-9	\$48.22	135151002-4	\$192.87
135131002-2	\$48.22	135133015-0	\$48.22	135151003-5	\$192.87
135131003-3	\$48.22	135133016-1	\$48.22	135151004-6	\$192.87
135131004-4	\$48.22	135133017-2	\$48.22	135151005-7	\$192.87
135131005-5	\$48.22	135133018-3	\$48.22	135151006-8	\$192.87
135131006-6	\$48.22	135133019-4	\$48.22	135151007-9	\$120.55
135131007-7	\$48.22	135133020-4	\$48.22	135151008-0	\$48.22
135131008-8	\$48.22	135133021-5	\$48.22	135151009-1	\$48.22

Zone 8 FY 2016-2017 Assessments

APN	Assessment	APN	Assessment	APN	Assessment
135151010-1	\$48.22	135152029-2	\$48.22	135181010-4	\$48.22
135151011-2	\$48.22	135152030-2	\$48.22	135181011-5	\$48.22
135151012-3	\$48.22	135152031-3	\$48.22	135181012-6	\$48.22
135151013-4	\$48.22	135152032-4	\$48.22	135181013-7	\$48.22
135151014-5	\$48.22	135152033-5	\$48.22	135181014-8	\$48.22
135151015-6	\$48.22	135152034-6	\$48.22	135181015-9	\$48.22
135151016-7	\$48.22	135152035-7	\$48.22	135181016-0	\$48.22
135151017-8	\$48.22	135152036-8	\$48.22	135181017-1	\$48.22
135151021-1	\$505.31	135152037-9	\$48.22	135182001-9	\$48.22
135151023-3	\$387.66	135152038-0	\$48.22	135182002-0	\$48.22
135152001-6	\$48.22	135152039-1	\$48.22	135182003-1	\$48.22
135152002-7	\$48.22	135152040-1	\$48.22	135182004-2	\$48.22
135152003-8	\$48.22	135152041-2	\$48.22	135182005-3	\$48.22
135152004-9	\$48.22	135152042-3	\$48.22	135182006-4	\$48.22
135152005-0	\$48.22	135152043-4	\$48.22	135182007-5	\$48.22
135152006-1	\$48.22	135152044-5	\$48.22	135182008-6	\$48.22
135152007-2	\$48.22	135152045-6	\$48.22	135182009-7	\$48.22
135152008-3	\$48.22	135152046-7	\$48.22	135182010-7	\$48.22
135152009-4	\$48.22	135152047-8	\$48.22	135183001-2	\$48.22
135152010-4	\$48.22	135152048-9	\$48.22	135183002-3	\$48.22
135152011-5	\$48.22	135170020-9	\$75.22	135183003-4	\$48.22
135152012-6	\$48.22	135170029-8	\$615.25	135183004-5	\$48.22
135152013-7	\$48.22	135170030-8	\$692.39	135183005-6	\$48.22
135152014-8	\$48.22	135170031-9	\$717.47	135183006-7	\$48.22
135152015-9	\$48.22	135170036-4	\$281.59	135183007-8	\$48.22
135152016-0	\$48.22	135170037-5	\$295.08	135183008-9	\$48.22
135152017-1	\$48.22	135170038-6	\$243.01	135183009-0	\$48.22
135152018-2	\$48.22	135170039-7	\$175.51	135183010-0	\$48.22
135152019-3	\$48.22	135170041-8	\$44.35	135183011-1	\$48.22
135152020-3	\$48.22	135181001-6	\$48.22	135184001-5	\$48.22
135152021-4	\$48.22	135181002-7	\$48.22	135184002-6	\$48.22
135152022-5	\$48.22	135181003-8	\$48.22	135184003-7	\$48.22
135152023-6	\$48.22	135181004-9	\$48.22	135184004-8	\$48.22
135152024-7	\$48.22	135181005-0	\$48.22	135184005-9	\$48.22
135152025-8	\$48.22	135181006-1	\$48.22	135184006-0	\$48.22
135152026-9	\$48.22	135181007-2	\$48.22	135184007-1	\$48.22
135152027-0	\$48.22	135181008-3	\$48.22	135184008-2	\$48.22
135152028-1	\$48.22	135181009-4	\$48.22	135184009-3	\$48.22

Zone 8 FY 2016-2017 Assessments

APN	Assessment	APN	Assessment	APN	Assessment
135184010-3	\$48.22	135186011-0	\$48.22	135192011-9	\$48.22
135184011-4	\$48.22	135186012-1	\$48.22	135192012-0	\$48.22
135184012-5	\$48.22	135186013-2	\$48.22	135192013-1	\$48.22
135184013-6	\$48.22	135186014-3	\$48.22	135192014-2	\$48.22
135184014-7	\$48.22	135186015-4	\$48.22	135192015-3	\$48.22
135184015-8	\$48.22	135186016-5	\$48.22	135192016-4	\$48.22
135184016-9	\$48.22	135186017-6	\$48.22	135192017-5	\$48.22
135184017-0	\$48.22	135186018-7	\$48.22	135192018-6	\$48.22
135184018-1	\$48.22	135186019-8	\$48.22	135192019-7	\$48.22
135185001-8	\$48.22	135186020-8	\$48.22	135192020-7	\$48.22
135185002-9	\$48.22	135191001-7	\$48.22	135192021-8	\$48.22
135185003-0	\$48.22	135191002-8	\$48.22	135193001-3	\$48.22
135185004-1	\$48.22	135191003-9	\$48.22	135193002-4	\$48.22
135185005-2	\$48.22	135191004-0	\$48.22	135193003-5	\$48.22
135185006-3	\$48.22	135191005-1	\$48.22	135193004-6	\$48.22
135185007-4	\$48.22	135191006-2	\$48.22	135193005-7	\$48.22
135185008-5	\$48.22	135191007-3	\$48.22	135193006-8	\$48.22
135185009-6	\$48.22	135191008-4	\$48.22	135193007-9	\$48.22
135185010-6	\$48.22	135191009-5	\$48.22	135193008-0	\$48.22
135185011-7	\$48.22	135191010-5	\$48.22	135193009-1	\$48.22
135185012-8	\$48.22	135191011-6	\$48.22	135193010-1	\$48.22
135185013-9	\$48.22	135191012-7	\$48.22	135193011-2	\$48.22
135185014-0	\$48.22	135191013-8	\$48.22	135193012-3	\$48.22
135185015-1	\$48.22	135191014-9	\$48.22	135193013-4	\$48.22
135185016-2	\$48.22	135191015-0	\$48.22	135193014-5	\$48.22
135185017-3	\$48.22	135191016-1	\$48.22	135194001-6	\$48.22
135185018-4	\$48.22	135191017-2	\$48.22	135194002-7	\$48.22
135185019-5	\$48.22	135191018-3	\$48.22	135194003-8	\$48.22
135186001-1	\$48.22	135192001-0	\$48.22	135194004-9	\$48.22
135186002-2	\$48.22	135192002-1	\$48.22	135194005-0	\$48.22
135186003-3	\$48.22	135192003-2	\$48.22	135194006-1	\$48.22
135186004-4	\$48.22	135192004-3	\$48.22	135194007-2	\$48.22
135186005-5	\$48.22	135192005-4	\$48.22	135195001-9	\$48.22
135186006-6	\$48.22	135192006-5	\$48.22	135195002-0	\$48.22
135186007-7	\$48.22	135192007-6	\$48.22	135195003-1	\$48.22
135186008-8	\$48.22	135192008-7	\$48.22	135195004-2	\$48.22
135186009-9	\$48.22	135192009-8	\$48.22	135195005-3	\$48.22
135186010-9	\$48.22	135192010-8	\$48.22	135195006-4	\$48.22

Zone 8 FY 2016-2017 Assessments

APN	Assessment	APN	Assessment	APN	Assessment
135195007-5	\$48.22	135202002-1	\$48.22	135203001-3	\$48.22
135195008-6	\$48.22	135202003-2	\$48.22	135203002-4	\$48.22
135195009-7	\$48.22	135202004-3	\$48.22	135203003-5	\$48.22
135195010-7	\$48.22	135202005-4	\$48.22	135203004-6	\$48.22
135195011-8	\$48.22	135202006-5	\$48.22	135203005-7	\$48.22
135195012-9	\$48.22	135202007-6	\$48.22	135203006-8	\$48.22
135195013-0	\$48.22	135202008-7	\$48.22	135203007-9	\$48.22
135195014-1	\$48.22	135202009-8	\$48.22	135260003-2	\$48.22
135195015-2	\$48.22	135202010-8	\$48.22	135280001-2	\$241.08
135195016-3	\$48.22	135202011-9	\$48.22	135280038-6	\$80.04
135195017-4	\$48.22	135202012-0	\$48.22	135280039-7	\$392.48
135195018-5	\$48.22	135202013-1	\$48.22	135331001-9	\$48.22
135195019-6	\$48.22	135202014-2	\$48.22	135331002-0	\$48.22
135195020-6	\$48.22	135202015-3	\$48.22	135331003-1	\$48.22
135195021-7	\$48.22	135202016-4	\$48.22	135331004-2	\$48.22
135195022-8	\$48.22	135202017-5	\$48.22	135331005-3	\$48.22
135196001-2	\$48.22	135202018-6	\$48.22	135331006-4	\$48.22
135196002-3	\$48.22	135202019-7	\$48.22	135331007-5	\$48.22
135196003-4	\$48.22	135202020-7	\$48.22	135331008-6	\$48.22
135196004-5	\$48.22	135202021-8	\$48.22	135331009-7	\$48.22
135196005-6	\$48.22	135202022-9	\$48.22	135331010-7	\$48.22
135196006-7	\$48.22	135202023-0	\$48.22	135331011-8	\$48.22
135196007-8	\$48.22	135202024-1	\$48.22	135331012-9	\$48.22
135196008-9	\$48.22	135202025-2	\$48.22	135331013-0	\$48.22
135196009-0	\$48.22	135202026-3	\$48.22	135331014-1	\$48.22
135196010-0	\$48.22	135202027-4	\$48.22	135331015-2	\$48.22
135196011-1	\$48.22	135202028-5	\$48.22	135331016-3	\$48.22
135201001-7	\$48.22	135202029-6	\$48.22	135331017-4	\$48.22
135201002-8	\$48.22	135202030-6	\$48.22	135331018-5	\$48.22
135201003-9	\$48.22	135202031-7	\$48.22	135331019-6	\$48.22
135201004-0	\$48.22	135202032-8	\$48.22	135331020-6	\$48.22
135201005-1	\$48.22	135202033-9	\$48.22	135331021-7	\$48.22
135201006-2	\$48.22	135202034-0	\$48.22	135331022-8	\$48.22
135201007-3	\$48.22	135202035-1	\$48.22	135331023-9	\$48.22
135201008-4	\$48.22	135202036-2	\$48.22	135331024-0	\$48.22
135201009-5	\$48.22	135202037-3	\$48.22	135331025-1	\$48.22
135201010-5	\$48.22	135202038-4	\$48.22	135331026-2	\$48.22
135202001-0	\$48.22	135202039-5	\$48.22	135331027-3	\$48.22

Zone 8 FY 2016-2017 Assessments

APN	Assessment	APN	Assessment	APN	Assessment
135331028-4	\$48.22	135332013-3	\$48.22	135341015-3	\$48.22
135331029-5	\$48.22	135332014-4	\$48.22	135341016-4	\$48.22
135331030-5	\$48.22	135332015-5	\$48.22	135341017-5	\$48.22
135331031-6	\$48.22	135332016-6	\$48.22	135341018-6	\$48.22
135331032-7	\$48.22	135332017-7	\$48.22	135341019-7	\$48.22
135331033-8	\$48.22	135332018-8	\$48.22	135341020-7	\$48.22
135331034-9	\$48.22	135332019-9	\$48.22	135341021-8	\$48.22
135331035-0	\$48.22	135332020-9	\$48.22	135342001-3	\$48.22
135331036-1	\$48.22	135332021-0	\$48.22	135342002-4	\$48.22
135331037-2	\$48.22	135332022-1	\$48.22	135342003-5	\$48.22
135331038-3	\$48.22	135332023-2	\$48.22	135342004-6	\$48.22
135331039-4	\$48.22	135332024-3	\$48.22	135342005-7	\$48.22
135331040-4	\$48.22	135332025-4	\$48.22	135342006-8	\$48.22
135331041-5	\$48.22	135332026-5	\$48.22	135342007-9	\$48.22
135331042-6	\$48.22	135332027-6	\$48.22	135342008-0	\$48.22
135331043-7	\$48.22	135332028-7	\$48.22	135342009-1	\$48.22
135331044-8	\$48.22	135332029-8	\$48.22	135342010-1	\$48.22
135331045-9	\$48.22	135332030-8	\$48.22	135342011-2	\$48.22
135331046-0	\$48.22	135332031-9	\$48.22	135342012-3	\$48.22
135331047-1	\$48.22	135332032-0	\$48.22	135342013-4	\$48.22
135331048-2	\$48.22	135332033-1	\$48.22	135342014-5	\$48.22
135331049-3	\$48.22	135332034-2	\$48.22	135342015-6	\$48.22
135331050-3	\$48.22	135332035-3	\$48.22	135342016-7	\$48.22
135331051-4	\$48.22	135332036-4	\$48.22	135342017-8	\$48.22
135331052-5	\$48.22	135341001-0	\$48.22	135342018-9	\$48.22
135331053-6	\$48.22	135341002-1	\$48.22	135342019-0	\$48.22
135332001-2	\$48.22	135341003-2	\$48.22	135342020-0	\$48.22
135332002-3	\$48.22	135341004-3	\$48.22	135342021-1	\$48.22
135332003-4	\$48.22	135341005-4	\$48.22	135342022-2	\$48.22
135332004-5	\$48.22	135341006-5	\$48.22	135342023-3	\$48.22
135332005-6	\$48.22	135341007-6	\$48.22	135342024-4	\$48.22
135332006-7	\$48.22	135341008-7	\$48.22	135342025-5	\$48.22
135332007-8	\$48.22	135341009-8	\$48.22	135342026-6	\$48.22
135332008-9	\$48.22	135341010-8	\$48.22	135342027-7	\$48.22
135332009-0	\$48.22	135341011-9	\$48.22	135342028-8	\$48.22
135332010-0	\$48.22	135341012-0	\$48.22	135342029-9	\$48.22
135332011-1	\$48.22	135341013-1	\$48.22	135342030-9	\$48.22
135332012-2	\$48.22	135341014-2	\$48.22	135343001-6	\$48.22

Zone 8 FY 2016-2017 Assessments

APN	Assessment	APN	Assessment	APN	Assessment
135343002-7	\$48.22	135352001-4	\$48.22	135354013-1	\$48.22
135343003-8	\$48.22	135352002-5	\$48.22	135354014-2	\$48.22
135343004-9	\$48.22	135352003-6	\$48.22	135354015-3	\$48.22
135343005-0	\$48.22	135352004-7	\$48.22	135354016-4	\$48.22
135343006-1	\$48.22	135352005-8	\$48.22	135354017-5	\$48.22
135343007-2	\$48.22	135352006-9	\$48.22	135354018-6	\$48.22
135343008-3	\$48.22	135352007-0	\$48.22	135354019-7	\$48.22
135343009-4	\$48.22	135352008-1	\$48.22	135354020-7	\$48.22
135343010-4	\$48.22	135352009-2	\$48.22	135354021-8	\$48.22
135343011-5	\$48.22	135352010-2	\$48.22	135354022-9	\$48.22
135343012-6	\$48.22	135352011-3	\$48.22	135355001-3	\$48.22
135343013-7	\$48.22	135352012-4	\$48.22	135355002-4	\$48.22
135344001-9	\$48.22	135352013-5	\$48.22	135355003-5	\$48.22
135344002-0	\$48.22	135352014-6	\$48.22	135355004-6	\$48.22
135344003-1	\$48.22	135352015-7	\$48.22	135355005-7	\$48.22
135344004-2	\$48.22	135352016-8	\$48.22	135355006-8	\$48.22
135344005-3	\$48.22	135352017-9	\$48.22	135361001-2	\$48.22
135344006-4	\$48.22	135353001-7	\$48.22	135361002-3	\$48.22
135344007-5	\$48.22	135353002-8	\$48.22	135361003-4	\$48.22
135344008-6	\$48.22	135353003-9	\$48.22	135361004-5	\$48.22
135344009-7	\$48.22	135353004-0	\$48.22	135361005-6	\$48.22
135344010-7	\$48.22	135353005-1	\$48.22	135361006-7	\$48.22
135344011-8	\$48.22	135353006-2	\$48.22	135361007-8	\$48.22
135344012-9	\$48.22	135353007-3	\$48.22	135361008-9	\$48.22
135344013-0	\$48.22	135353008-4	\$48.22	135361009-0	\$48.22
135344014-1	\$48.22	135353009-5	\$48.22	135361010-0	\$48.22
135351001-1	\$48.22	135354001-0	\$48.22	135361011-1	\$48.22
135351002-2	\$48.22	135354002-1	\$48.22	135361012-2	\$48.22
135351003-3	\$48.22	135354003-2	\$48.22	135361013-3	\$48.22
135351004-4	\$48.22	135354004-3	\$48.22	135361014-4	\$48.22
135351005-5	\$48.22	135354005-4	\$48.22	135361015-5	\$48.22
135351006-6	\$48.22	135354006-5	\$48.22	135361016-6	\$48.22
135351007-7	\$48.22	135354007-6	\$48.22	135361017-7	\$48.22
135351008-8	\$48.22	135354008-7	\$48.22	135361018-8	\$48.22
135351009-9	\$48.22	135354009-8	\$48.22	135361019-9	\$48.22
135351010-9	\$48.22	135354010-8	\$48.22	135361020-9	\$48.22
135351011-0	\$48.22	135354011-9	\$48.22	135361021-0	\$48.22
135351012-1	\$48.22	135354012-0	\$48.22	135361022-1	\$48.22

Zone 8 FY 2016-2017 Assessments

APN	Assessment	APN	Assessment	APN	Assessment
135361023-2	\$48.22	135371002-4	\$48.22	135373017-4	\$48.22
135362001-5	\$48.22	135371003-5	\$48.22	135373018-5	\$48.22
135362002-6	\$48.22	135371004-6	\$48.22	135373019-6	\$48.22
135362003-7	\$48.22	135371005-7	\$48.22	135373020-6	\$48.22
135362004-8	\$48.22	135372001-6	\$48.22	135373021-7	\$48.22
135362005-9	\$48.22	135372002-7	\$48.22	135373022-8	\$48.22
135362006-0	\$48.22	135372003-8	\$48.22	135373023-9	\$48.22
135362007-1	\$48.22	135372004-9	\$48.22	135373024-0	\$48.22
135362008-2	\$48.22	135372005-0	\$48.22	135373025-1	\$48.22
135362009-3	\$48.22	135372006-1	\$48.22	135373026-2	\$48.22
135362010-3	\$48.22	135372007-2	\$48.22	135373027-3	\$48.22
135362011-4	\$48.22	135372008-3	\$48.22	135373028-4	\$48.22
135362012-5	\$48.22	135372009-4	\$48.22	135373029-5	\$48.22
135362013-6	\$48.22	135372010-4	\$48.22	135373030-5	\$48.22
135362014-7	\$48.22	135372011-5	\$48.22	135373031-6	\$48.22
135363001-8	\$48.22	135372012-6	\$48.22	135373032-7	\$48.22
135363002-9	\$48.22	135372013-7	\$48.22	135373033-8	\$48.22
135363003-0	\$48.22	135372014-8	\$48.22	135374001-2	\$48.22
135363004-1	\$48.22	135372015-9	\$48.22	135374002-3	\$48.22
135363005-2	\$48.22	135372016-0	\$48.22	135374003-4	\$48.22
135363006-3	\$48.22	135372017-1	\$48.22	135374004-5	\$48.22
135363007-4	\$48.22	135372018-2	\$48.22	135374005-6	\$48.22
135363008-5	\$48.22	135373001-9	\$48.22	135374006-7	\$48.22
135363009-6	\$48.22	135373002-0	\$48.22	135374007-8	\$48.22
135363010-6	\$48.22	135373003-1	\$48.22	135374008-9	\$48.22
135363011-7	\$48.22	135373004-2	\$48.22	135374009-0	\$48.22
135363012-8	\$48.22	135373005-3	\$48.22	135374010-0	\$48.22
135363013-9	\$48.22	135373006-4	\$48.22	135374011-1	\$48.22
135363014-0	\$48.22	135373007-5	\$48.22	135374012-2	\$48.22
135363015-1	\$48.22	135373008-6	\$48.22	135374013-3	\$48.22
135363016-2	\$48.22	135373009-7	\$48.22	135374014-4	\$48.22
135363017-3	\$48.22	135373010-7	\$48.22	135374015-5	\$48.22
135363018-4	\$48.22	135373011-8	\$48.22	135374016-6	\$48.22
135363019-5	\$48.22	135373012-9	\$48.22	135374017-7	\$48.22
135363020-5	\$48.22	135373013-0	\$48.22	135374018-8	\$48.22
135363021-6	\$48.22	135373014-1	\$48.22	135374019-9	\$48.22
135363022-7	\$48.22	135373015-2	\$48.22	135374020-9	\$48.22
135371001-3	\$48.22	135373016-3	\$48.22	135374021-0	\$48.22

Zone 8 FY 2016-2017 Assessments

APN	Assessment	APN	Assessment	APN	Assessment
135374022-1	\$48.22	135380027-5	\$48.22	135380065-9	\$48.22
135374023-2	\$48.22	135380028-6	\$48.22	135380066-0	\$48.22
135374024-3	\$48.22	135380029-7	\$48.22	135380067-1	\$48.22
135374025-4	\$48.22	135380030-7	\$48.22	135380068-2	\$48.22
135374026-5	\$48.22	135380031-8	\$48.22	135380069-3	\$48.22
135374027-6	\$48.22	135380032-9	\$48.22	135380070-3	\$48.22
135374028-7	\$48.22	135380033-0	\$48.22	135380071-4	\$48.22
135374029-8	\$48.22	135380034-1	\$48.22	135380072-5	\$48.22
135374030-8	\$48.22	135380035-2	\$48.22	135380073-6	\$48.22
135374031-9	\$48.22	135380036-3	\$48.22	135380074-7	\$48.22
135374032-0	\$48.22	135380037-4	\$48.22	135380080-2	\$48.22
135374033-1	\$48.22	135380038-5	\$48.22	135380081-3	\$48.22
135380001-1	\$48.22	135380039-6	\$48.22	135380082-4	\$48.22
135380002-2	\$48.22	135380040-6	\$48.22	135381001-4	\$24.11
135380003-3	\$48.22	135380041-7	\$48.22	135381002-5	\$24.11
135380004-4	\$48.22	135380042-8	\$48.22	135381003-6	\$24.11
135380005-5	\$48.22	135380043-9	\$48.22	135381004-7	\$24.11
135380006-6	\$48.22	135380044-0	\$48.22	135381005-8	\$24.11
135380007-7	\$48.22	135380045-1	\$48.22	135381006-9	\$24.11
135380008-8	\$48.22	135380046-2	\$48.22	135381007-0	\$24.11
135380009-9	\$48.22	135380047-3	\$48.22	135381008-1	\$24.11
135380010-9	\$48.22	135380048-4	\$48.22	135381009-2	\$24.11
135380011-0	\$48.22	135380049-5	\$48.22	135381010-2	\$24.11
135380012-1	\$48.22	135380050-5	\$48.22	135381011-3	\$24.11
135380013-2	\$48.22	135380051-6	\$48.22	135381012-4	\$24.11
135380014-3	\$48.22	135380052-7	\$48.22	135381013-5	\$24.11
135380015-4	\$48.22	135380053-8	\$48.22	135381014-6	\$24.11
135380016-5	\$48.22	135380054-9	\$48.22	135381015-7	\$24.11
135380017-6	\$48.22	135380055-0	\$48.22	135381016-8	\$24.11
135380018-7	\$48.22	135380056-1	\$48.22	135381017-9	\$24.11
135380019-8	\$48.22	135380057-2	\$48.22	135390002-3	\$48.22
135380020-8	\$48.22	135380058-3	\$48.22	135390003-4	\$48.22
135380021-9	\$48.22	135380059-4	\$48.22	135390004-5	\$48.22
135380022-0	\$48.22	135380060-4	\$48.22	135390005-6	\$48.22
135380023-1	\$48.22	135380061-5	\$48.22	135390006-7	\$48.22
135380024-2	\$48.22	135380062-6	\$48.22	135390007-8	\$48.22
135380025-3	\$48.22	135380063-7	\$48.22	135390008-9	\$48.22
135380026-4	\$48.22	135380064-8	\$48.22	135390009-0	\$48.22

Zone 8 FY 2016-2017 Assessments

APN	Assessment	APN	Assessment	APN	Assessment
135390010-0	\$48.22	135390049-6	\$48.22	135411010-4	\$48.22
135390011-1	\$48.22	135390050-6	\$48.22	135412001-9	\$48.22
135390012-2	\$48.22	135390051-7	\$48.22	135412002-0	\$48.22
135390013-3	\$48.22	135390052-8	\$48.22	135412003-1	\$48.22
135390014-4	\$48.22	135390053-9	\$48.22	135412004-2	\$48.22
135390015-5	\$48.22	135390054-0	\$48.22	135412005-3	\$48.22
135390016-6	\$48.22	135390055-1	\$48.22	135412006-4	\$48.22
135390017-7	\$48.22	135390056-2	\$48.22	135412007-5	\$48.22
135390018-8	\$48.22	135390057-3	\$48.22	135412008-6	\$48.22
135390019-9	\$48.22	135390058-4	\$48.22	135412009-7	\$48.22
135390020-9	\$48.22	135390059-5	\$48.22	135412010-7	\$48.22
135390021-0	\$48.22	135390060-5	\$48.22	135412011-8	\$48.22
135390022-1	\$48.22	135390061-6	\$48.22	135412012-9	\$48.22
135390023-2	\$48.22	135390062-7	\$48.22	135412013-0	\$48.22
135390024-3	\$48.22	135390063-8	\$48.22	135412014-1	\$48.22
135390025-4	\$48.22	135390064-9	\$48.22	135412015-2	\$48.22
135390026-5	\$48.22	135390065-0	\$48.22	135412016-3	\$48.22
135390028-7	\$48.22	135390066-1	\$48.22	135412017-4	\$48.22
135390029-8	\$48.22	135390067-2	\$48.22	135412018-5	\$48.22
135390030-8	\$48.22	135390068-3	\$48.22	135412019-6	\$48.22
135390031-9	\$48.22	135390069-4	\$48.22	135412020-6	\$48.22
135390032-0	\$48.22	135390070-4	\$48.22	135412021-7	\$48.22
135390033-1	\$48.22	135390071-5	\$48.22	135412022-8	\$48.22
135390034-2	\$48.22	135390072-6	\$48.22	135412023-9	\$48.22
135390035-3	\$48.22	135390073-7	\$48.22	135412024-0	\$48.22
135390036-4	\$48.22	135390074-8	\$48.22	135412025-1	\$48.22
135390037-5	\$48.22	135390075-9	\$48.22	135412027-3	\$48.22
135390038-6	\$48.22	135390076-0	\$48.22	135412028-4	\$48.22
135390039-7	\$48.22	135390077-1	\$48.22	135412029-5	\$48.22
135390040-7	\$48.22	135411001-6	\$48.22	135412030-5	\$48.22
135390041-8	\$48.22	135411002-7	\$48.22	135412031-6	\$48.22
135390042-9	\$48.22	135411003-8	\$48.22	135412032-7	\$48.22
135390043-0	\$48.22	135411004-9	\$48.22	135412033-8	\$48.22
135390044-1	\$48.22	135411005-0	\$48.22	135412034-9	\$48.22
135390045-2	\$48.22	135411006-1	\$48.22	135412035-0	\$48.22
135390046-3	\$48.22	135411007-2	\$48.22	135412037-2	\$48.22
135390047-4	\$48.22	135411008-3	\$48.22	135413001-2	\$48.22
135390048-5	\$48.22	135411009-4	\$48.22	135413002-3	\$48.22

Zone 8 FY 2016-2017 Assessments

APN	Assessment	APN	Assessment	APN	Assessment
135413003-4	\$48.22	135431011-7	\$48.22	135431049-2	\$48.22
135413004-5	\$48.22	135431012-8	\$48.22	135431050-2	\$48.22
135413005-6	\$48.22	135431013-9	\$48.22	135431051-3	\$48.22
135413006-7	\$48.22	135431014-0	\$48.22	135431052-4	\$48.22
135413007-8	\$48.22	135431015-1	\$48.22	135431053-5	\$48.22
135413008-9	\$48.22	135431016-2	\$48.22	135431054-6	\$48.22
135413009-0	\$48.22	135431017-3	\$48.22	135431055-7	\$48.22
135413010-0	\$48.22	135431018-4	\$48.22	135431056-8	\$48.22
135413011-1	\$48.22	135431019-5	\$48.22	135431057-9	\$48.22
135413012-2	\$48.22	135431020-5	\$48.22	135431058-0	\$48.22
135413013-3	\$48.22	135431021-6	\$48.22	135431059-1	\$48.22
135421001-7	\$48.22	135431022-7	\$48.22	135431060-1	\$48.22
135421002-8	\$48.22	135431023-8	\$48.22	135431061-2	\$48.22
135421003-9	\$48.22	135431024-9	\$48.22	135431062-3	\$48.22
135421004-0	\$48.22	135431025-0	\$48.22	135431063-4	\$48.22
135421005-1	\$48.22	135431026-1	\$48.22	135431065-6	\$48.22
135421006-2	\$48.22	135431027-2	\$48.22	135431066-7	\$48.22
135421007-3	\$48.22	135431028-3	\$48.22	135431067-8	\$48.22
135421008-4	\$48.22	135431029-4	\$48.22	135431068-9	\$48.22
135421009-5	\$48.22	135431030-4	\$48.22	135431069-0	\$48.22
135421010-5	\$48.22	135431031-5	\$48.22	135431070-0	\$48.22
135421011-6	\$48.22	135431032-6	\$48.22	135431071-1	\$48.22
135421012-7	\$48.22	135431033-7	\$48.22	135431072-2	\$48.22
135421013-8	\$48.22	135431034-8	\$48.22	135431073-3	\$48.22
135421014-9	\$48.22	135431035-9	\$48.22	135431074-4	\$48.22
135421015-0	\$48.22	135431036-0	\$48.22	135431075-5	\$48.22
135421016-1	\$48.22	135431037-1	\$48.22	135431076-6	\$48.22
135421017-2	\$48.22	135431038-2	\$48.22	135431077-7	\$48.22
135421018-3	\$48.22	135431039-3	\$48.22	135431078-8	\$48.22
135431002-9	\$48.22	135431040-3	\$48.22	135431079-9	\$48.22
135431003-0	\$48.22	135431041-4	\$48.22	135431080-9	\$48.22
135431004-1	\$48.22	135431042-5	\$48.22	135431081-0	\$48.22
135431005-2	\$48.22	135431043-6	\$48.22	135431082-1	\$48.22
135431006-3	\$48.22	135431044-7	\$48.22	135431083-2	\$48.22
135431007-4	\$48.22	135431045-8	\$48.22	135431084-3	\$48.22
135431008-5	\$48.22	135431046-9	\$48.22	135431085-4	\$48.22
135431009-6	\$48.22	135431047-0	\$48.22	135431086-5	\$48.22
135431010-6	\$48.22	135431048-1	\$48.22	135431087-6	\$48.22

Zone 8 FY 2016-2017 Assessments

APN	Assessment	APN	Assessment	APN	Assessment
135431088-7	\$48.22	135440017-1	\$48.22	135481028-8	\$24.11
135431089-8	\$48.22	135440018-2	\$48.22	135481029-9	\$24.11
135431090-8	\$48.22	135440019-3	\$48.22	135481030-9	\$24.11
135431091-9	\$48.22	135440020-3	\$48.22	135481031-0	\$24.11
135431092-0	\$48.22	135440021-4	\$48.22	135481032-1	\$24.11
135431093-1	\$48.22	135440022-5	\$48.22	135481033-2	\$24.11
135431094-2	\$48.22	135440023-6	\$48.22	135481034-3	\$24.11
135431095-3	\$48.22	135440024-7	\$48.22	135481035-4	\$24.11
135432001-1	\$48.22	135440025-8	\$48.22	135481036-5	\$24.11
135432002-2	\$48.22	135440026-9	\$48.22	135481037-6	\$24.11
135432003-3	\$48.22	135440027-0	\$48.22	135481038-7	\$24.11
135432004-4	\$48.22	135481001-3	\$24.11	135481039-8	\$24.11
135432005-5	\$48.22	135481002-4	\$24.11	135481040-8	\$24.11
135432006-6	\$48.22	135481003-5	\$24.11	135481041-9	\$24.11
135432007-7	\$48.22	135481004-6	\$24.11	135481042-0	\$24.11
135432008-8	\$48.22	135481005-7	\$24.11	135481043-1	\$24.11
135432009-9	\$48.22	135481006-8	\$24.11	135481044-2	\$24.11
135432010-9	\$48.22	135481007-9	\$24.11	135481045-3	\$24.11
135432011-0	\$48.22	135481008-0	\$24.11	135481046-4	\$24.11
135432012-1	\$48.22	135481009-1	\$24.11	135481047-5	\$24.11
135432013-2	\$48.22	135481010-1	\$24.11	135481048-6	\$24.11
135432014-3	\$48.22	135481011-2	\$24.11	135481049-7	\$24.11
135432015-4	\$48.22	135481012-3	\$24.11	135481050-7	\$24.11
135440002-7	\$48.22	135481013-4	\$24.11	135481051-8	\$24.11
135440003-8	\$48.22	135481014-5	\$24.11	135481052-9	\$24.11
135440004-9	\$48.22	135481015-6	\$24.11	135481053-0	\$24.11
135440005-0	\$48.22	135481016-7	\$24.11	135481054-1	\$24.11
135440006-1	\$48.22	135481017-8	\$24.11	135481055-2	\$24.11
135440007-2	\$48.22	135481018-9	\$24.11	135481056-3	\$24.11
135440008-3	\$48.22	135481019-0	\$24.11	135481057-4	\$24.11
135440009-4	\$48.22	135481020-0	\$24.11	135481058-5	\$24.11
135440010-4	\$48.22	135481021-1	\$24.11	135481059-6	\$24.11
135440011-5	\$48.22	135481022-2	\$24.11	135481060-6	\$24.11
135440012-6	\$48.22	135481023-3	\$24.11	135481061-7	\$24.11
135440013-7	\$48.22	135481024-4	\$24.11	135481062-8	\$24.11
135440014-8	\$48.22	135481025-5	\$24.11	135481063-9	\$24.11
135440015-9	\$48.22	135481026-6	\$24.11	135481064-0	\$24.11
135440016-0	\$48.22	135481027-7	\$24.11	135481065-1	\$24.11

Zone 8 FY 2016-2017 Assessments

APN	Assessment	APN	Assessment	APN	Assessment
135481066-2	\$24.11	135482005-0	\$24.11	135482043-4	\$24.11
135481067-3	\$24.11	135482006-1	\$24.11	135482044-5	\$24.11
135481068-4	\$24.11	135482007-2	\$24.11	135482045-6	\$24.11
135481069-5	\$24.11	135482008-3	\$24.11	135482046-7	\$24.11
135481070-5	\$24.11	135482009-4	\$24.11	135482047-8	\$24.11
135481071-6	\$24.11	135482010-4	\$24.11	135482048-9	\$24.11
135481072-7	\$24.11	135482011-5	\$24.11	135482049-0	\$24.11
135481073-8	\$24.11	135482012-6	\$24.11	135482050-0	\$24.11
135481074-9	\$24.11	135482013-7	\$24.11	135482051-1	\$24.11
135481075-0	\$24.11	135482014-8	\$24.11	135482052-2	\$24.11
135481076-1	\$24.11	135482015-9	\$24.11	135482053-3	\$24.11
135481077-2	\$24.11	135482016-0	\$24.11	135482054-4	\$24.11
135481078-3	\$24.11	135482017-1	\$24.11	135482055-5	\$24.11
135481079-4	\$24.11	135482018-2	\$24.11	135482056-6	\$24.11
135481080-4	\$24.11	135482019-3	\$24.11	135482057-7	\$24.11
135481081-5	\$24.11	135482020-3	\$24.11	135482058-8	\$24.11
135481082-6	\$24.11	135482021-4	\$24.11	135482059-9	\$24.11
135481083-7	\$24.11	135482022-5	\$24.11	135482060-9	\$24.11
135481084-8	\$24.11	135482023-6	\$24.11	135482061-0	\$24.11
135481085-9	\$24.11	135482024-7	\$24.11	135482062-1	\$24.11
135481086-0	\$24.11	135482025-8	\$24.11	135482063-2	\$24.11
135481087-1	\$24.11	135482026-9	\$24.11	135482064-3	\$24.11
135481088-2	\$24.11	135482027-0	\$24.11	135482065-4	\$24.11
135481089-3	\$24.11	135482028-1	\$24.11	135482066-5	\$24.11
135481090-3	\$24.11	135482029-2	\$24.11	135482067-6	\$24.11
135481091-4	\$24.11	135482030-2	\$24.11	135482068-7	\$24.11
135481092-5	\$24.11	135482031-3	\$24.11	135482069-8	\$24.11
135481093-6	\$24.11	135482032-4	\$24.11	135482070-8	\$24.11
135481094-7	\$24.11	135482033-5	\$24.11	135482071-9	\$24.11
135481095-8	\$24.11	135482034-6	\$24.11	135482072-0	\$24.11
135481096-9	\$24.11	135482035-7	\$24.11	135482073-1	\$24.11
135481097-0	\$24.11	135482036-8	\$24.11	135482074-2	\$24.11
135481098-1	\$24.11	135482037-9	\$24.11	135482075-3	\$24.11
135481099-2	\$24.11	135482038-0	\$24.11	135482076-4	\$24.11
135482001-6	\$24.11	135482039-1	\$24.11	135482077-5	\$24.11
135482002-7	\$24.11	135482040-1	\$24.11	135482078-6	\$24.11
135482003-8	\$24.11	135482041-2	\$24.11	135482079-7	\$24.11
135482004-9	\$24.11	135482042-3	\$24.11	135482080-7	\$24.11

Zone 8 FY 2016-2017 Assessments

APN	Assessment
135482081-8	\$24.11
135483001-9	\$24.11
135483002-0	\$24.11
135483003-1	\$24.11
135483004-2	\$24.11
135483005-3	\$24.11
135483006-4	\$24.11
135483007-5	\$24.11
135483008-6	\$24.11
135483010-7	\$24.11
135483011-8	\$24.11
135483012-9	\$24.11
135483013-0	\$24.11
135483014-1	\$24.11
135483015-2	\$24.11
135483016-3	\$24.11
135483017-4	\$24.11
135483018-5	\$24.11
135483019-6	\$24.11
135483020-6	\$24.11
135483021-7	\$24.11
135483022-8	\$24.11
135483023-9	\$24.11
135483024-0	\$24.11
135483025-1	\$24.11
135483026-2	\$24.11
172050010-0	\$462.88
172110002-8	\$459.03
172110003-9	\$52.08
172110004-0	\$52.08
172110005-1	\$279.66
172110007-3	\$98.36
172110008-4	\$94.51
172110009-5	\$206.38
172110010-5	\$129.22
172110011-6	\$293.17
172111001-0	\$24.11
172111002-1	\$24.11

APN	Assessment
172111003-2	\$24.11
172111004-3	\$121.51
172390052-9	\$171.65
172390054-1	\$123.43
172390055-2	\$96.43

Zone 10 FY 2016-2017 Assessments

APN	Assessment
283100055-6	\$5,425.79
283100056-7	\$3,920.80
283100057-8	\$1,758.42
283110059-1	\$1,382.18
283110060-1	\$716.83
283110061-2	\$891.09
283440002-9	\$978.22
283440004-1	\$895.05
283440005-2	\$863.37
283440006-3	\$1,144.56
283440007-4	\$950.50
283440008-5	\$538.61
283440009-6	\$542.57
283440010-6	\$617.82
283440011-7	\$471.29
283440013-9	\$950.50
283440014-0	\$601.98
283440015-1	\$1,639.61
283440016-2	\$800.00
283440017-3	\$736.63
283440018-4	\$1,156.44
283440019-5	\$281.19
283440020-5	\$253.47
283440021-6	\$221.78
283440022-7	\$217.82
283440024-9	\$788.12
283440025-0	\$788.12
283440026-1	\$270.42
283440027-2	\$218.69
283440028-3	\$270.42
283440029-4	\$214.69

Zone 11 FY 2016-2017 Assessments

APN	Assessment	APN	Assessment	APN	Assessment
321421001-8	\$133.17	321422020-8	\$133.17	321430022-5	\$133.17
321421002-9	\$133.17	321423001-4	\$133.17	321430023-6	\$133.17
321421003-0	\$133.17	321423002-5	\$133.17	321430024-7	\$133.17
321421004-1	\$133.17	321423003-6	\$133.17	321430025-8	\$133.17
321421005-2	\$133.17	321423004-7	\$133.17	321430026-9	\$133.17
321421006-3	\$133.17	321423006-9	\$133.17	321430027-0	\$133.17
321421007-4	\$133.17	321423007-0	\$133.17	321430028-1	\$133.17
321421008-5	\$133.17	321423008-1	\$133.17	321430029-2	\$133.17
321421009-6	\$133.17	321423009-2	\$133.17	321430030-2	\$133.17
321421010-6	\$133.17	321423010-2	\$133.17	321430031-3	\$133.17
321421011-7	\$133.17	321423011-3	\$133.17	321430032-4	\$133.17
321421012-8	\$133.17	321423012-4	\$133.17	321430033-5	\$133.17
321421013-9	\$133.17	321423013-5	\$133.17	321430034-6	\$133.17
321421014-0	\$133.17	321424001-7	\$133.17	321430035-7	\$133.17
321421015-1	\$133.17	321424002-8	\$133.17	321431001-9	\$133.17
321421016-2	\$133.17	321424003-9	\$133.17	321431002-0	\$133.17
321421017-3	\$133.17	321424004-0	\$133.17	321431003-1	\$133.17
321421018-4	\$133.17	321430001-6	\$133.17	321431004-2	\$133.17
321421019-5	\$133.17	321430002-7	\$133.17	321431005-3	\$133.17
321422001-1	\$133.17	321430003-8	\$133.17	321431006-4	\$133.17
321422002-2	\$133.17	321430004-9	\$133.17	321431007-5	\$133.17
321422003-3	\$133.17	321430005-0	\$133.17	321431008-6	\$133.17
321422004-4	\$133.17	321430006-1	\$133.17	321431009-7	\$133.17
321422005-5	\$133.17	321430007-2	\$133.17	321431010-7	\$133.17
321422006-6	\$133.17	321430008-3	\$133.17	321431011-8	\$133.17
321422007-7	\$133.17	321430009-4	\$133.17	321431012-9	\$133.17
321422008-8	\$133.17	321430010-4	\$133.17	321431013-0	\$133.17
321422009-9	\$133.17	321430011-5	\$133.17	321431014-1	\$133.17
321422010-9	\$133.17	321430012-6	\$133.17	321431015-2	\$133.17
321422011-0	\$133.17	321430013-7	\$133.17	321431016-3	\$133.17
321422012-1	\$133.17	321430014-8	\$133.17	321431017-4	\$133.17
321422013-2	\$133.17	321430015-9	\$133.17	321431018-5	\$133.17
321422014-3	\$133.17	321430016-0	\$133.17	321432001-2	\$133.17
321422015-4	\$133.17	321430017-1	\$133.17	321432002-3	\$133.17
321422016-5	\$133.17	321430018-2	\$133.17	321432003-4	\$133.17
321422017-6	\$133.17	321430019-3	\$133.17	321432004-5	\$133.17
321422018-7	\$133.17	321430020-3	\$133.17	321432005-6	\$133.17
321422019-8	\$133.17	321430021-4	\$133.17	321432006-7	\$133.17

Zone 11 FY 2016-2017 Assessments

APN	Assessment	APN	Assessment	APN	Assessment
321432007-8	\$133.17	321450003-0	\$133.17	321461007-8	\$133.17
321432008-9	\$133.17	321450004-1	\$133.17	321461008-9	\$133.17
321432009-0	\$133.17	321450005-2	\$133.17	321461009-0	\$133.17
321432010-0	\$133.17	321450006-3	\$133.17	321461010-0	\$133.17
321432011-1	\$133.17	321450007-4	\$133.17	321461011-1	\$133.17
321432012-2	\$133.17	321451001-1	\$133.17	321461012-2	\$133.17
321432013-3	\$133.17	321451002-2	\$133.17	321461013-3	\$133.17
321432014-4	\$133.17	321451003-3	\$133.17	321461014-4	\$133.17
321432015-5	\$133.17	321451004-4	\$133.17	321461015-5	\$133.17
321432016-6	\$133.17	321451005-5	\$133.17	321461016-6	\$133.17
321432017-7	\$133.17	321451006-6	\$133.17	321461017-7	\$133.17
321440001-7	\$133.17	321451007-7	\$133.17	321461018-8	\$133.17
321440002-8	\$133.17	321451008-8	\$133.17	321461019-9	\$133.17
321440003-9	\$133.17	321451009-9	\$133.17	321462001-5	\$133.17
321440004-0	\$133.17	321451010-9	\$133.17	321462002-6	\$133.17
321440005-1	\$133.17	321451011-0	\$133.17	321462003-7	\$133.17
321440006-2	\$133.17	321451012-1	\$133.17	321462004-8	\$133.17
321440007-3	\$133.17	321451013-2	\$133.17	321462005-9	\$133.17
321440008-4	\$133.17	321452001-4	\$133.17	321462006-0	\$133.17
321440009-5	\$133.17	321452002-5	\$133.17	321462007-1	\$133.17
321440010-5	\$133.17	321452003-6	\$133.17	321470001-0	\$133.17
321440011-6	\$133.17	321452004-7	\$133.17	321470002-1	\$133.17
321440012-7	\$133.17	321452005-8	\$133.17	321470003-2	\$133.17
321440013-8	\$133.17	321452006-9	\$133.17	321470004-3	\$133.17
321441001-0	\$133.17	321452007-0	\$133.17	321470005-4	\$133.17
321441002-1	\$133.17	321452008-1	\$133.17	321471001-3	\$133.17
321441003-2	\$133.17	321460001-9	\$133.17	321471002-4	\$133.17
321441004-3	\$133.17	321460002-0	\$133.17	321471003-5	\$133.17
321441005-4	\$133.17	321460003-1	\$133.17	321471004-6	\$133.17
321441006-5	\$133.17	321460004-2	\$133.17	321471005-7	\$133.17
321441007-6	\$133.17	321460005-3	\$133.17	321471006-8	\$133.17
321441008-7	\$133.17	321460006-4	\$133.17	321471007-9	\$133.17
321442001-3	\$133.17	321461001-2	\$133.17	321471008-0	\$133.17
321442002-4	\$133.17	321461002-3	\$133.17	321471009-1	\$133.17
321442003-5	\$133.17	321461003-4	\$133.17	321471010-1	\$133.17
321442004-6	\$133.17	321461004-5	\$133.17	321471011-2	\$133.17
321450001-8	\$133.17	321461005-6	\$133.17	321472001-6	\$133.17
321450002-9	\$133.17	321461006-7	\$133.17	321472002-7	\$133.17

Zone 11
FY 2016-2017 Assessments

APN	Assessment
321472003-8	\$133.17
321472004-9	\$133.17
321472005-0	\$133.17
321472006-1	\$133.17
321472007-2	\$133.17
321472008-3	\$133.17
321472009-4	\$133.17
321472010-4	\$133.17
321472011-5	\$133.17
321472012-6	\$133.17
321472013-7	\$133.17
321473001-9	\$133.17
321473002-0	\$133.17
321473003-1	\$133.17
321473004-2	\$133.17

Zone 15 FY 2016-2017 Assessments

APN	Assessment	APN	Assessment	APN	Assessment
136030016-0	\$408.75	136360002-7	\$408.75	136372008-0	\$408.75
136030017-1	\$408.75	136360003-8	\$408.75	136372009-1	\$408.75
136030018-2	\$408.75	136360004-9	\$408.75	136372010-1	\$408.75
136030019-3	\$408.75	136360005-0	\$408.75	136380001-8	\$408.75
136030020-3	\$408.75	136360006-1	\$408.75	136380002-9	\$408.75
136030021-4	\$408.75	136360007-2	\$408.75	136380003-0	\$408.75
136030022-5	\$408.75	136360008-3	\$408.75	136380004-1	\$408.75
136030023-6	\$408.75	136360009-4	\$408.75	136380005-2	\$408.75
136030024-7	\$408.75	136360010-4	\$408.75	136380006-3	\$408.75
136030025-8	\$408.75	136360011-5	\$408.75	136380007-4	\$408.75
136030026-9	\$408.75	136360012-6	\$408.75	136380008-5	\$408.75
136030027-0	\$408.75	136360013-7	\$408.75	136380009-6	\$408.75
136030028-1	\$408.75	136360014-8	\$408.75	136380010-6	\$408.75
136030029-2	\$408.75	136360015-9	\$408.75	136420001-1	\$408.75
136030030-2	\$408.75	136360016-0	\$408.75	136420002-2	\$408.75
136030031-3	\$408.75	136360017-1	\$408.75	136420003-3	\$408.75
136030032-4	\$408.75	136360018-2	\$408.75	136420004-4	\$408.75
136030033-5	\$408.75	136360019-3	\$408.75	136420005-5	\$408.75
136030034-6	\$408.75	136360028-1	\$408.75	136420006-6	\$408.75
136030035-7	\$408.75	136360029-2	\$408.75	136420007-7	\$408.75
136030036-8	\$408.75	136370001-7	\$408.75	136420011-0	\$408.75
136030037-9	\$408.75	136370002-8	\$408.75	136421001-4	\$408.75
136030038-0	\$408.75	136370003-9	\$408.75	136421002-5	\$408.75
136030039-1	\$408.75	136370004-0	\$408.75	136421003-6	\$408.75
136030040-1	\$408.75	136370005-1	\$408.75	136421004-7	\$408.75
136030041-2	\$408.75	136371001-0	\$408.75	136421005-8	\$408.75
136030042-3	\$408.75	136371002-1	\$408.75	136421006-9	\$408.75
136030043-4	\$408.75	136371003-2	\$408.75	136421010-2	\$408.75
136350014-7	\$408.75	136371004-3	\$408.75	136421011-3	\$408.75
136350015-8	\$408.75	136371005-4	\$408.75	136421012-4	\$408.75
136350016-9	\$408.75	136371006-5	\$408.75	136430001-2	\$408.75
136350017-0	\$408.75	136372001-3	\$408.75	136430002-3	\$408.75
136350018-1	\$408.75	136372002-4	\$408.75	136430003-4	\$408.75
136350019-2	\$408.75	136372003-5	\$408.75	136430004-5	\$408.75
136350020-2	\$408.75	136372004-6	\$408.75	136430005-6	\$408.75
136350021-3	\$408.75	136372005-7	\$408.75	136430006-7	\$408.75
136350022-4	\$408.75	136372006-8	\$408.75	136430007-8	\$408.75
136350023-5	\$408.75	136372007-9	\$408.75	136430008-9	\$408.75

Zone 15
FY 2016-2017 Assessments

APN	Assessment
136430009-0	\$408.75
136430010-0	\$408.75
136430011-1	\$408.75
136430012-2	\$408.75
136430013-3	\$408.75
136430014-4	\$408.75
136430015-5	\$408.75

Zone 19 FY 2016-2017 Assessments

APN	Assessment	APN	Assessment	APN	Assessment
957113006-8	\$208.70	957450032-3	\$208.70	957460025-8	\$208.70
957113007-9	\$208.70	957450033-4	\$208.70	957460026-9	\$208.70
957113008-0	\$208.70	957451002-9	\$208.70	957460027-0	\$208.70
957113009-1	\$208.70	957451003-0	\$208.70	957460028-1	\$208.70
957113010-1	\$208.70	957451004-1	\$208.70	957460029-2	\$208.70
957113011-2	\$208.70	957451005-2	\$208.70	957460030-2	\$208.70
957113012-3	\$208.70	957451006-3	\$208.70	957460031-3	\$208.70
957450001-5	\$208.70	957451007-4	\$208.70	957460032-4	\$208.70
957450002-6	\$208.70	957451008-5	\$208.70	957460033-5	\$208.70
957450003-7	\$208.70	957451009-6	\$208.70	957460034-6	\$208.70
957450004-8	\$208.70	957451010-6	\$208.70	957460035-7	\$208.70
957450005-9	\$208.70	957451011-7	\$208.70	957460036-8	\$208.70
957450006-0	\$208.70	957451012-8	\$208.70	957460037-9	\$208.70
957450007-1	\$208.70	957451013-9	\$208.70	957460038-0	\$208.70
957450008-2	\$208.70	957460001-6	\$208.70	957460039-1	\$208.70
957450009-3	\$208.70	957460002-7	\$208.70	957460040-1	\$208.70
957450010-3	\$208.70	957460003-8	\$208.70	957460041-2	\$208.70
957450011-4	\$208.70	957460004-9	\$208.70	957460042-3	\$208.70
957450012-5	\$208.70	957460005-0	\$208.70	957460043-4	\$208.70
957450013-6	\$208.70	957460006-1	\$208.70	957460044-5	\$208.70
957450014-7	\$208.70	957460007-2	\$208.70	957460045-6	\$208.70
957450015-8	\$208.70	957460008-3	\$208.70	957461001-9	\$208.70
957450016-9	\$208.70	957460009-4	\$208.70	957461002-0	\$208.70
957450017-0	\$208.70	957460010-4	\$208.70	957461003-1	\$208.70
957450018-1	\$208.70	957460011-5	\$208.70	957461004-2	\$208.70
957450019-2	\$208.70	957460012-6	\$208.70	957461005-3	\$208.70
957450020-2	\$208.70	957460013-7	\$208.70	957461006-4	\$208.70
957450021-3	\$208.70	957460014-8	\$208.70	957461007-5	\$208.70
957450022-4	\$208.70	957460015-9	\$208.70	957461008-6	\$208.70
957450023-5	\$208.70	957460016-0	\$208.70	957461009-7	\$208.70
957450024-6	\$208.70	957460017-1	\$208.70	957461010-7	\$208.70
957450025-7	\$208.70	957460018-2	\$208.70	957461011-8	\$208.70
957450026-8	\$208.70	957460019-3	\$208.70	957461012-9	\$208.70
957450027-9	\$208.70	957460020-3	\$208.70	957461013-0	\$208.70
957450028-0	\$208.70	957460021-4	\$208.70	957461014-1	\$208.70
957450029-1	\$208.70	957460022-5	\$208.70	957461015-2	\$208.70
957450030-1	\$208.70	957460023-6	\$208.70	957461016-3	\$208.70
957450031-2	\$208.70	957460024-7	\$208.70	957461017-4	\$208.70

Zone 19 FY 2016-2017 Assessments

APN	Assessment	APN	Assessment
957461018-5	\$208.70	957600024-9	\$208.70
957461019-6	\$208.70	957600025-0	\$208.70
957461020-6	\$208.70	957600026-1	\$208.70
957461021-7	\$208.70	957600027-2	\$208.70
957461022-8	\$208.70	957600028-3	\$208.70
957461023-9	\$208.70	957600029-4	\$208.70
957461024-0	\$208.70	957600030-4	\$208.70
957461025-1	\$208.70	957600031-5	\$208.70
957461026-2	\$208.70	957600033-7	\$208.70
957461027-3	\$208.70	957600034-8	\$208.70
957461028-4	\$208.70	957600037-1	\$208.70
957461029-5	\$208.70	957600041-4	\$208.70
957541013-7	\$208.70	957600042-5	\$208.70
957541014-8	\$208.70	957600043-6	\$208.70
957541015-9	\$208.70	957600044-7	\$208.70
957541016-0	\$208.70	957601001-1	\$208.70
957541017-1	\$208.70	957601002-2	\$208.70
957541018-2	\$208.70	957601003-3	\$208.70
957541019-3	\$208.70	957601004-4	\$208.70
957541020-3	\$208.70	957601005-5	\$208.70
957541021-4	\$208.70	957601006-6	\$208.70
957541022-5	\$208.70	957601007-7	\$208.70
957600002-9	\$208.70	957601008-8	\$208.70
957600003-0	\$208.70	957601009-9	\$208.70
957600004-1	\$208.70	957601010-9	\$208.70
957600005-2	\$208.70	957601011-0	\$208.70
957600006-3	\$208.70	957602001-4	\$208.70
957600011-7	\$208.70	957602002-5	\$208.70
957600012-8	\$208.70	957602003-6	\$208.70
957600013-9	\$208.70	957602004-7	\$208.70
957600014-0	\$208.70	957602005-8	\$208.70
957600015-1	\$208.70	957602006-9	\$208.70
957600016-2	\$208.70	957602007-0	\$208.70
957600017-3	\$208.70		
957600018-4	\$208.70		
957600019-5	\$208.70		
957600020-5	\$208.70		
957600023-8	\$208.70		