

**LANDSCAPING AND LIGHTING MAINTENANCE DISTRICT NO. 89-1-CONSOLIDATED
STREET LIGHTING ZONE 110
ANNUAL BUDGET
FISCAL YEAR 2016-17**

MAINTENANCE OF IMPROVEMENTS

FUNCTION	PROJECTED ANNUAL COST	NO. OF PARCELS	COST PER ACRE
Streetlights LS-1 16500 Lumen LPSV	\$ 542.80 /	1	\$ 542.80
Streetlights LS-1 22500 Lumen LPSV	\$ 296.70 /	1	\$ 296.70
TOTAL MAINTENANCE COSTS	\$ 839.50		COST PER ACRE \$ 839.50

INCIDENTAL COSTS

FUNCTION	PROJECTED ANNUAL COST	NO. OF PARCELS	COST PER ACRE
Administrative Costs	\$ 83.95 /	1	\$ 83.95
Maintained Positive Fund Balance	\$ - /	1	\$ -
Contingency	\$ 41.98 /	1	\$ 41.98
TOTAL INCIDENTAL COSTS	\$ 125.93		COST PER ACRE \$ 125.93
TOTAL PROJECTED COSTS	\$ 965.43		COST PER ACRE \$ 965.43

MAXIMUM ANNUAL ASSESSMENT FY 16-17	\$ 856.80
MAXIMUM PER ACRE ASSESSMENT FY 16-17	\$ 856.80
ANNUAL ASSESSMENT FY 16-17	\$ 856.80
PER ACRE ASSESSMENT FY 16-17	\$ 856.80

Utility Provider: SCE

Street Lighting Zone 110 is not yet maintained. Should that status remain the same prior to submission of fixed charges to the County of Riverside Auditor-Controller's Office, the assessment will not be submitted and therefore not collected.

PART IV – VOLUME 3
ASSESSMENT DIAGRAMS
FISCAL YEAR 2016–17
LANDSCAPING AND LIGHTING MAINTENANCE DISTRICT
NO. 89-1-CONSOLIDATED
COUNTY OF RIVERSIDE, CALIFORNIA

Assessment Diagram

A reduced copy of the Assessment Diagram is filed herewith and made a part hereof.

If any parcel submitted for collection is identified by the County Auditor-Controller to be an invalid parcel number for the current fiscal year, a corrected parcel number and/or new parcel number will be identified and resubmitted to the County Auditor/Controller. The assessment amount to be levied and collected for the resubmitted parcel or parcels shall be based on the method of apportionment and assessment rate approved in this Report. Therefore, if any parcel has changed subsequent to the date of this Report, the assessment amount applied to each of the new parcels shall be recalculated and applied according to the approved method of apportionment and assessment rate.

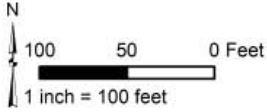
Information identified on these maps was received from several sources including the owner/developer, Riverside County Transportation Department, and the Riverside County Assessor.

LANDSCAPING AND LIGHTING MAINTENANCE DISTRICT NO. 89-1 CONSOLIDATED

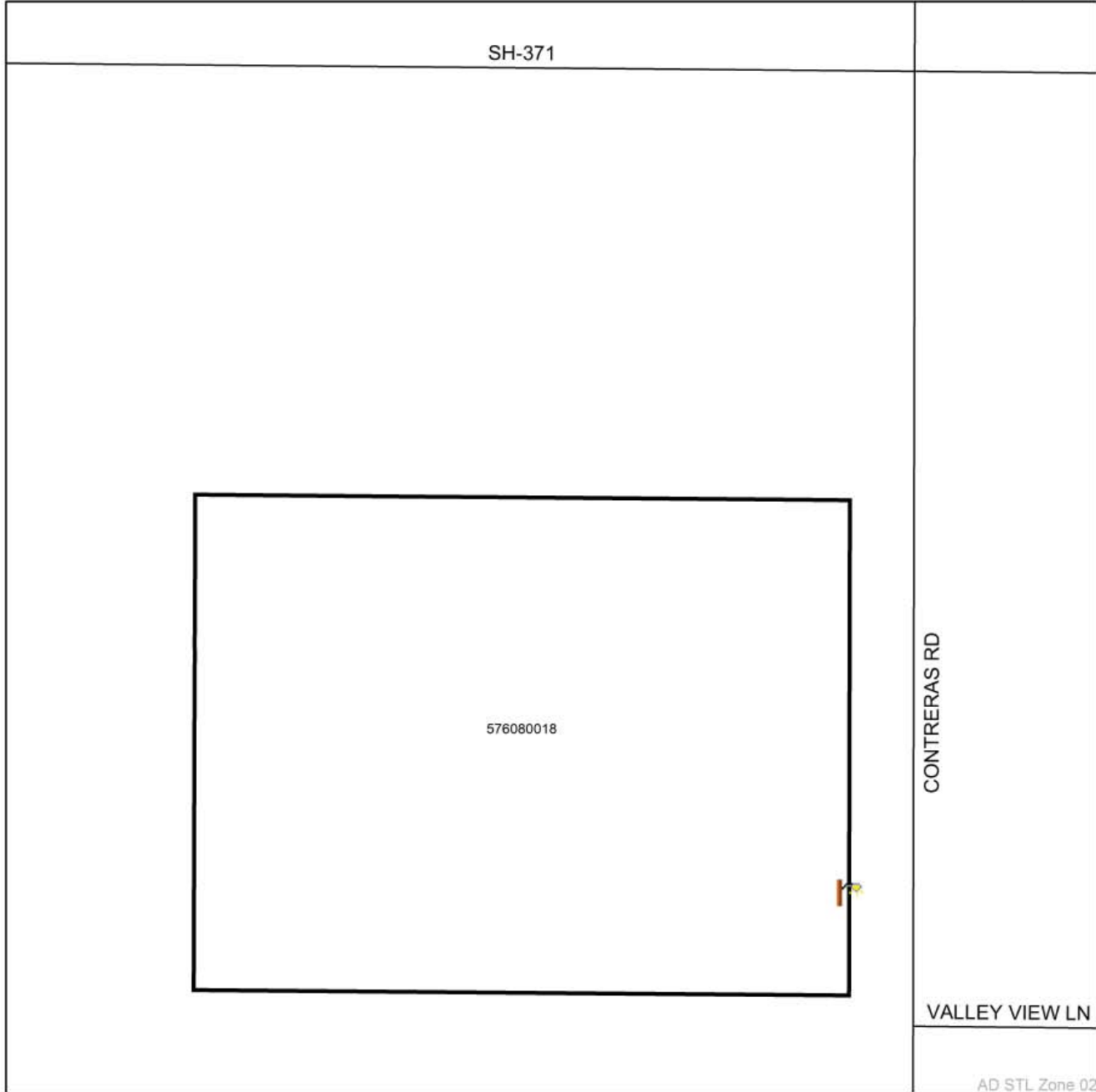
STREET LIGHT ZONE 2
PORTION(S) OF SECTION 8, T.5S., R.7E.
PLOT PLAN NO. 16949
1 PARCEL



The County of Riverside assumes no warranty or legal responsibility for the information contained on this map. Data and information represented on this map is subject to updates, modifications and may not be complete or appropriate for all purposes. County GIS and other sources should be queried for the most current information. Do not copy or resell this map. Printed by bhahn on 4/1/16



ASSESSMENT DIAGRAM



 DENOTES MAINTAINED STREETLIGHT

 STREET LIGHTING ZONE 2 BOUNDARY

LANDSCAPING AND LIGHTING MAINTENANCE DISTRICT NO. 89-1 CONSOLIDATED

STREET LIGHT ZONE 3

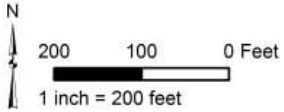
PORTION(S) OF SECTION 13, T.4S., R.4W.

PM30133 & PP16978

3 PARCELS





The County of Riverside assumes no warranty or legal responsibility for the information contained on this map. Data and information represented on this map is subject to updates, modifications and may not be complete or appropriate for all purposes. County GIS and other sources should be queried for the most current information. Do not copy or resell this map. Printed by bhahn on 4/1/16



ASSESSMENT DIAGRAM



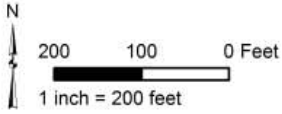
-  DENOTES MAINTAINED STREETLIGHT
-  STREET LIGHTING ZONE 3 BOUNDARY

LANDSCAPING AND LIGHTING MAINTENANCE DISTRICT NO. 89-1 CONSOLIDATED

STREET LIGHT ZONE 4
PORTION(S) OF SECTION 6, T.5S., R.7E.
PLOT PLAN NO. 17611
10 PARCELS





The County of Riverside assumes no warranty or legal responsibility for the information contained on this map. Data and information represented on this map is subject to updates, modifications and may not be complete or appropriate for all purposes. County GIS and other sources should be queried for the most current information. Do not copy or resell this map. Printed by bhahn on 4/1/16



ASSESSMENT DIAGRAM



AD STL Zone 04

-  DENOTES MAINTAINED STREETLIGHT
-  STREET LIGHTING ZONE 4 BOUNDARY

LANDSCAPING AND LIGHTING MAINTENANCE DISTRICT NO. 89-1 CONSOLIDATED

STREET LIGHT ZONE 9

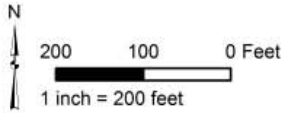
PORTION(S) OF SECTION 24, T.7S., R.3W.

CONDITIONAL USE PERMIT NO. 03323

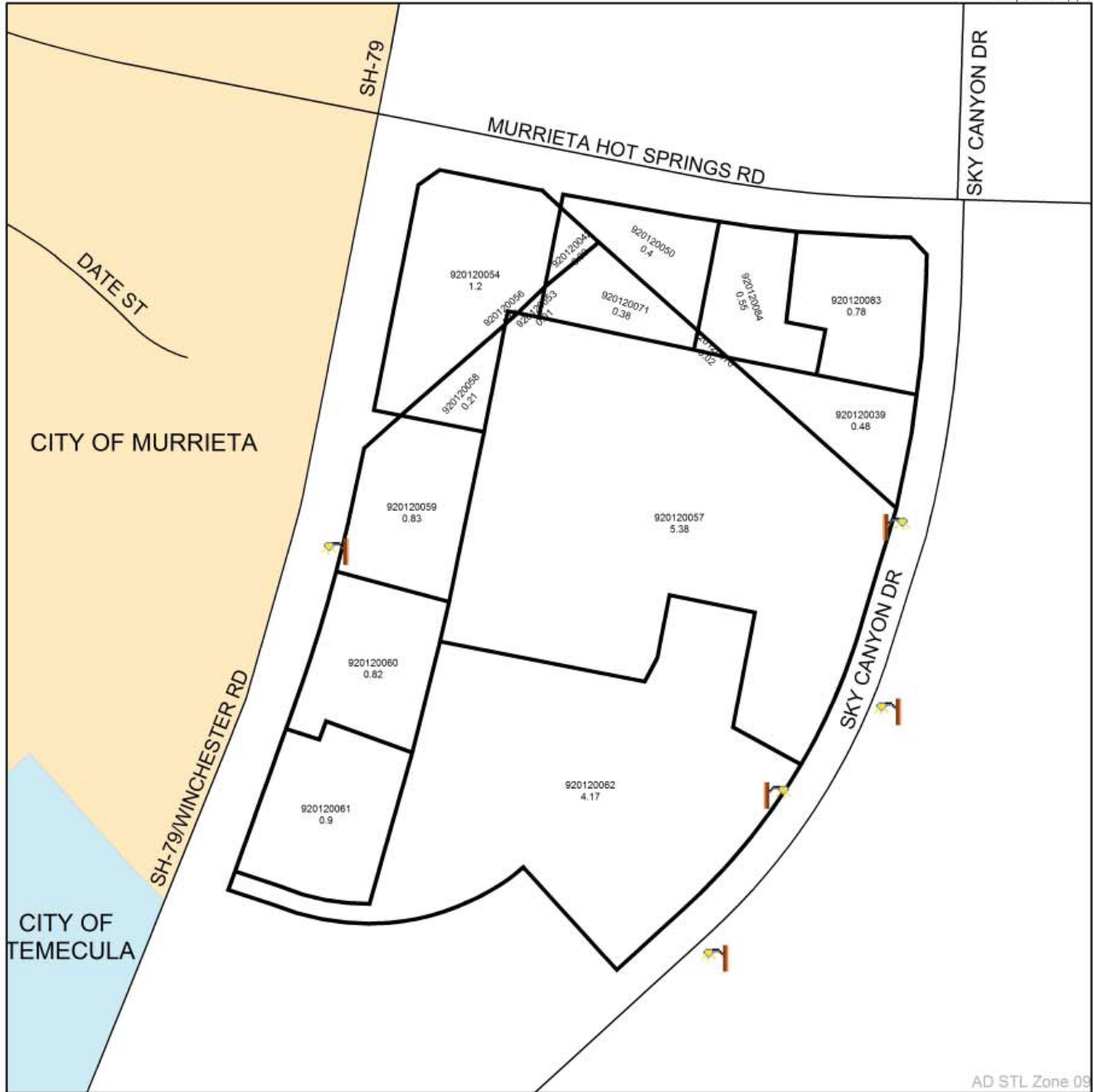
16 PARCELS



The County of Riverside assumes no warranty or legal responsibility for the information contained on this map. Data and information represented on this map is subject to updates, modifications and may not be complete or appropriate for all purposes. County GIS and other sources should be queried for the most current information. Do not copy or resell this map. Printed by bhahn on 4/1/16



ASSESSMENT DIAGRAM



AD STL Zone 09

DENOTES MAINTAINED STREETLIGHT

STREET LIGHTING ZONE 9 BOUNDARY

LANDSCAPING AND LIGHTING MAINTENANCE DISTRICT NO. 89-1 CONSOLIDATED

STREET LIGHT ZONE 11

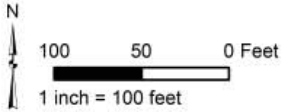
PORTION(S) OF SECTION 7, T.5S., R.2W.

PLOT PLAN NO. 16103

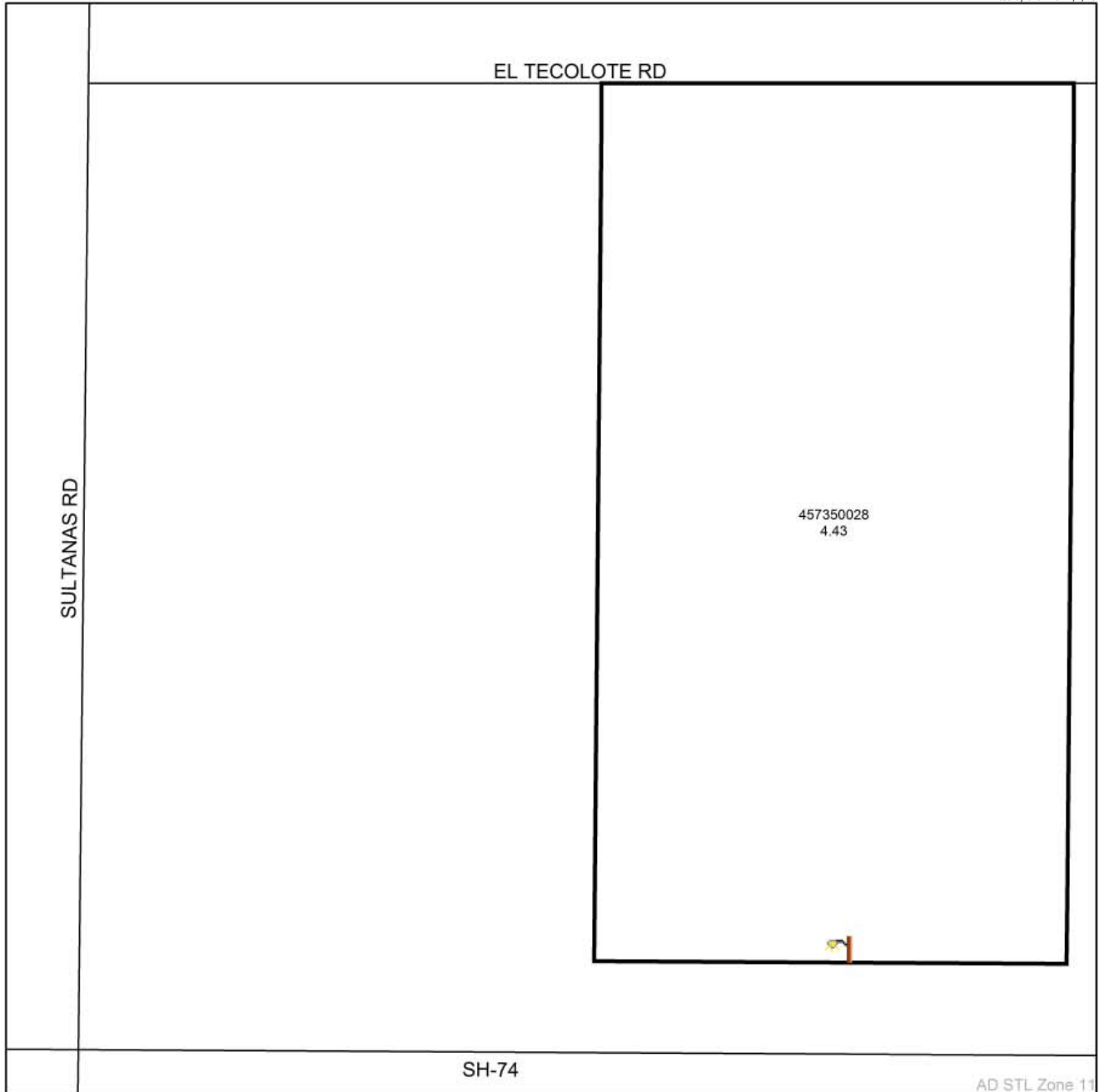
1 PARCEL



The County of Riverside assumes no warranty or legal responsibility for the information contained on this map. Data and information represented on this map is subject to updates, modifications and may not be complete or appropriate for all purposes. County GIS and other sources should be queried for the most current information. Do not copy or resell this map. Printed by bhahn on 4/1/16



ASSESSMENT DIAGRAM



 DENOTES MAINTAINED STREETLIGHT

 STREET LIGHTING ZONE 11 BOUNDARY

LANDSCAPING AND LIGHTING MAINTENANCE DISTRICT NO. 89-1 CONSOLIDATED

STREET LIGHT ZONE 12

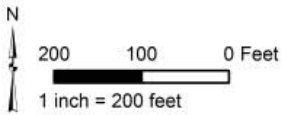
PORTION(S) OF SECTION 24, T.7S., R.3W.

PLOT PLAN NO. 17984

4 PARCELS



The County of Riverside assumes no warranty or legal responsibility for the information contained on this map. Data and information represented on this map is subject to updates, modifications and may not be complete or appropriate for all purposes. County GIS and other sources should be queried for the most current information. Do not copy or resell this map. Printed by bhahn on 4/1/16



ASSESSMENT DIAGRAM



AD STL Zone 12

DENOTES MAINTAINED STREETLIGHT

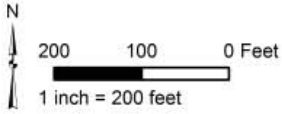
STREET LIGHTING ZONE 12 BOUNDARY

LANDSCAPING AND LIGHTING MAINTENANCE DISTRICT NO. 89-1 CONSOLIDATED

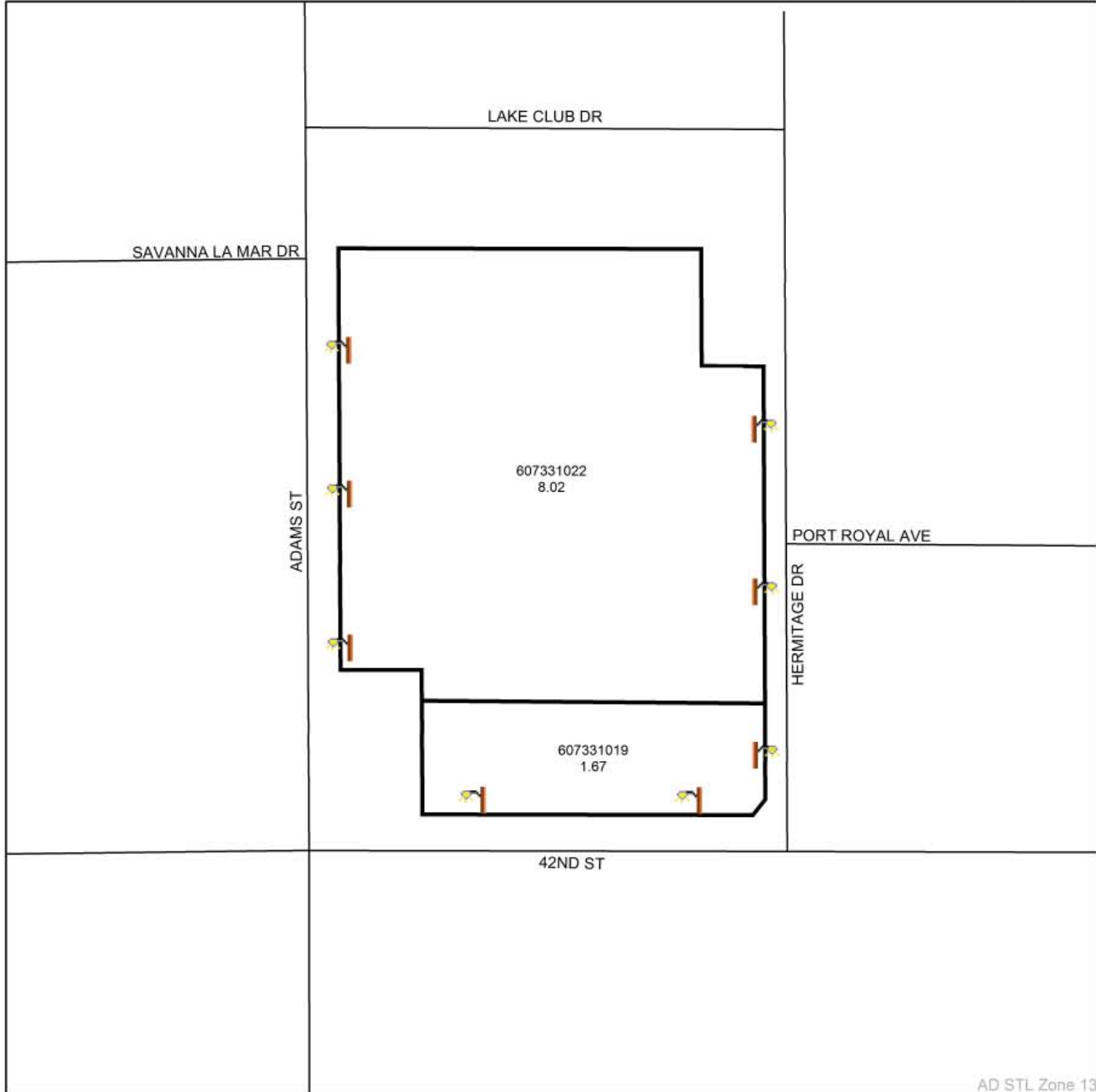
STREET LIGHT ZONE 13
PORTION(S) OF SECTION 8, T.5S., R.7E.
PLOT PLAN NO. 17266
2 PARCELS



The County of Riverside assumes no warranty or legal responsibility for the information contained on this map. Data and information represented on this map is subject to updates, modifications and may not be complete or appropriate for all purposes. County GIS and other sources should be queried for the most current information. Do not copy or resell this map. Printed by bhahn on 4/1/16



ASSESSMENT DIAGRAM



AD STL Zone 13

- DENOTES MAINTAINED STREETLIGHT
- STREET LIGHTING ZONE 13 BOUNDARY

LANDSCAPING AND LIGHTING MAINTENANCE DISTRICT NO. 89-1 CONSOLIDATED

STREET LIGHT ZONE 14

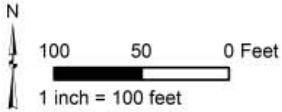
PORTION(S) OF SECTION 30, T.2S., R.4W.

CONDITIONAL USE PERMIT NO. 03322

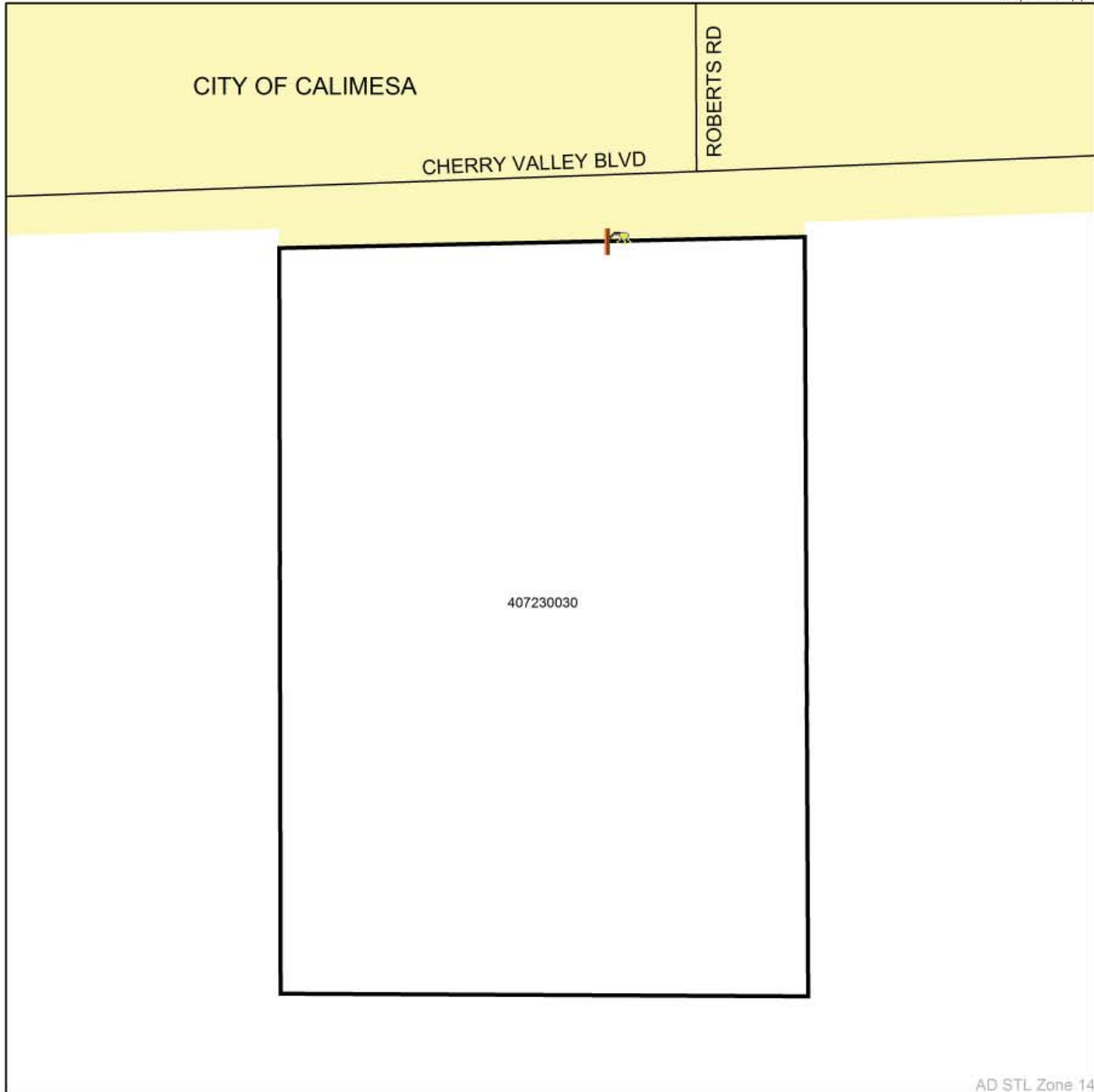
1 PARCEL



The County of Riverside assumes no warranty or legal responsibility for the information contained on this map. Data and information represented on this map is subject to updates, modifications and may not be complete or appropriate for all purposes. County GIS and other sources should be queried for the most current information. Do not copy or resell this map. Printed by bhahn on 4/1/16



ASSESSMENT DIAGRAM



AD STL Zone 14



DENOTES MAINTAINED STREETLIGHT



STREET LIGHTING ZONE 14 BOUNDARY

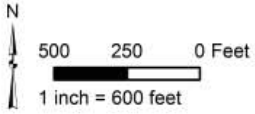
LANDSCAPING AND LIGHTING MAINTENANCE DISTRICT NO. 89-1 CONSOLIDATED

STREET LIGHT ZONE 16

PORTION(S) OF SECTION 27, T.4S., R.6W.
 PARCEL MAP NOS. 28834, 28834-1, AND 28834-2
 28 PARCELS



The County of Riverside assumes no warranty or legal responsibility for the information contained on this map. Data and information represented on this map is subject to updates, modifications and may not be complete or appropriate for all purposes. County GIS and other sources should be queried for the most current information. Do not copy or resell this map. Printed by bhahn on 4/1/16




ASSESSMENT DIAGRAM



AD STL Zone 16



DENOTES MAINTAINED STREETLIGHT



STREET LIGHTING ZONE 16 BOUNDARY

LANDSCAPING AND LIGHTING MAINTENANCE DISTRICT NO. 89-1 CONSOLIDATED

STREET LIGHT ZONE 20

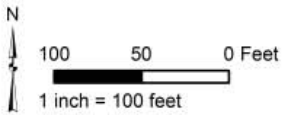
PORTION(S) OF SECTION 27, T.2S., R.1W.

TRACT MAP NO. 04454

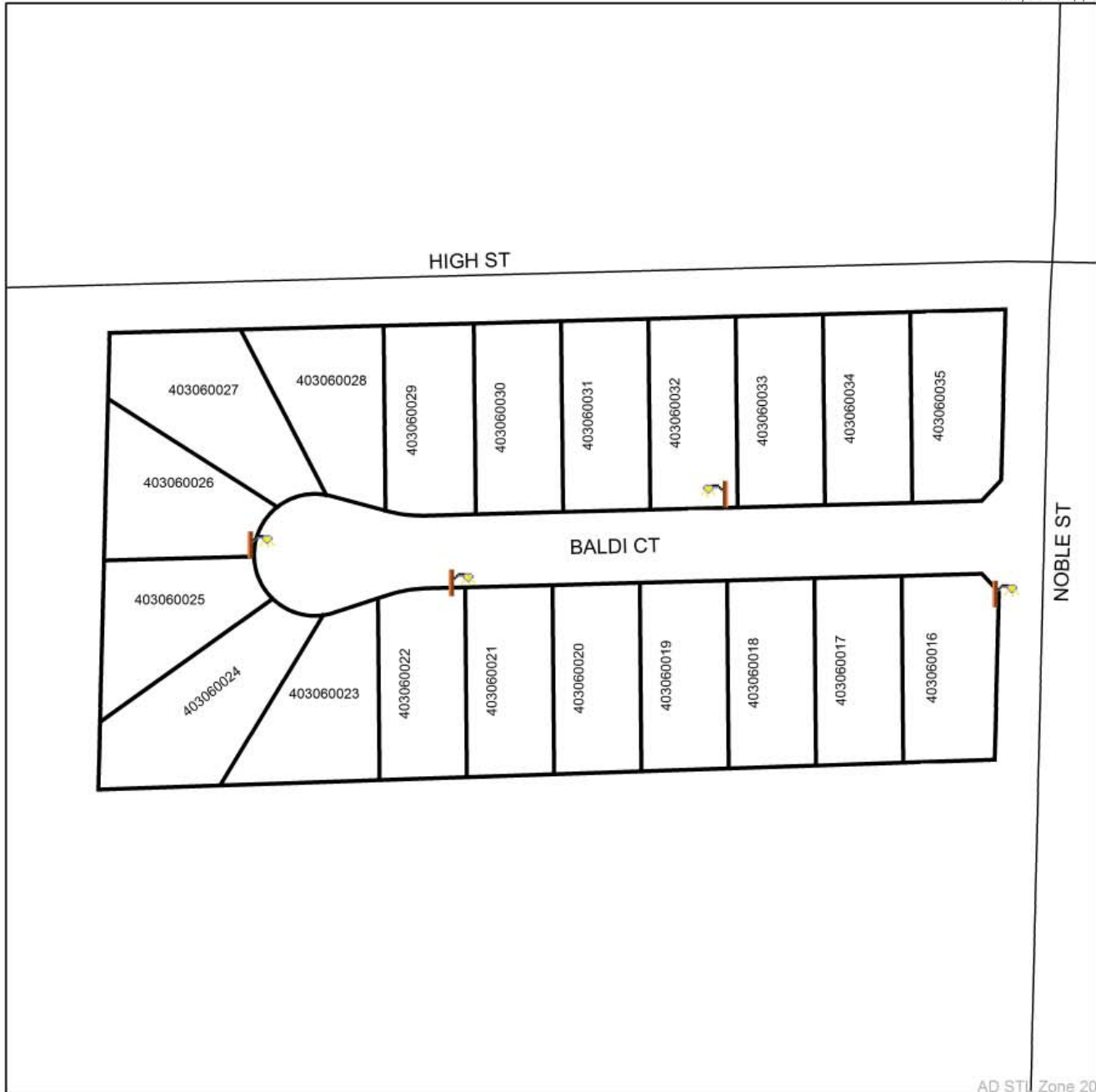
20 PARCELS



The County of Riverside assumes no warranty or legal responsibility for the information contained on this map. Data and information represented on this map is subject to updates, modifications and may not be complete or appropriate for all purposes. County GIS and other sources should be queried for the most current information. Do not copy or resell this map. Printed by bhahn on 4/1/16



ASSESSMENT DIAGRAM



AD STU Zone 20



DENOTES MAINTAINED STREETLIGHT



STREET LIGHTING ZONE 20 BOUNDARY

LANDSCAPING AND LIGHTING MAINTENANCE DISTRICT NO. 89-1 CONSOLIDATED

STREET LIGHT ZONE 21

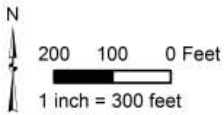
PORTION(S) OF SECTION 34, T.4S., R.6W.

PARCEL MAP NO. 31196 AND PLOT PLAN NO. 18511

5 PARCELS



The County of Riverside assumes no warranty or legal responsibility for the information contained on this map. Data and information represented on this map is subject to updates, modifications and may not be complete or appropriate for all purposes. County GIS and other sources should be queried for the most current information. Do not copy or resell this map. Printed by bhahn on 4/1/16



ASSESSMENT DIAGRAM



AD STL Zone 21

- DENOTES MAINTAINED STREETLIGHT
- STREET LIGHTING ZONE 21 BOUNDARY

LANDSCAPING AND LIGHTING MAINTENANCE DISTRICT NO. 89-1 CONSOLIDATED

STREET LIGHT ZONE 22

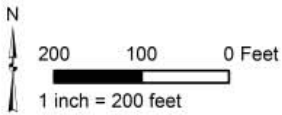
PORTION(S) OF SECTION 12, T.4S., R.4W.

PLOT PLAN NO. 18961

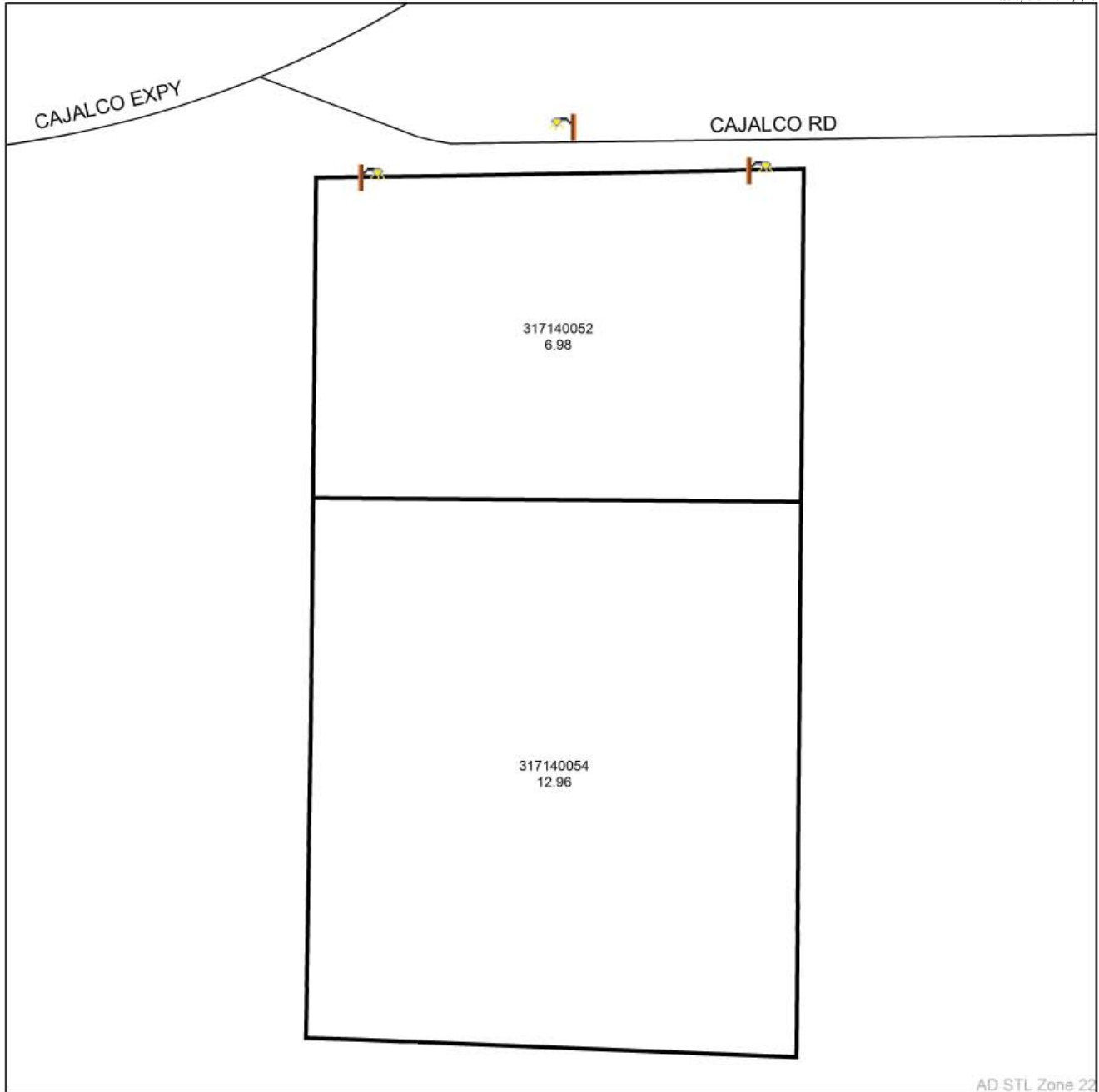
2 PARCELS



The County of Riverside assumes no warranty or legal responsibility for the information contained on this map. Data and information represented on this map is subject to updates, modifications and may not be complete or appropriate for all purposes. County GIS and other sources should be queried for the most current information. Do not copy or resell this map. Printed by bhahn on 4/1/16



ASSESSMENT DIAGRAM



AD STL Zone 22



DENOTES MAINTAINED STREETLIGHT



STREET LIGHTING ZONE 22 BOUNDARY

LANDSCAPING AND LIGHTING MAINTENANCE DISTRICT NO. 89-1 CONSOLIDATED

STREET LIGHT ZONE 25

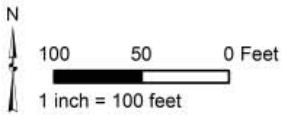
PORTION(S) OF SECTION 38, T.3S., R.6W.

PLOT PLAN NO. 17995

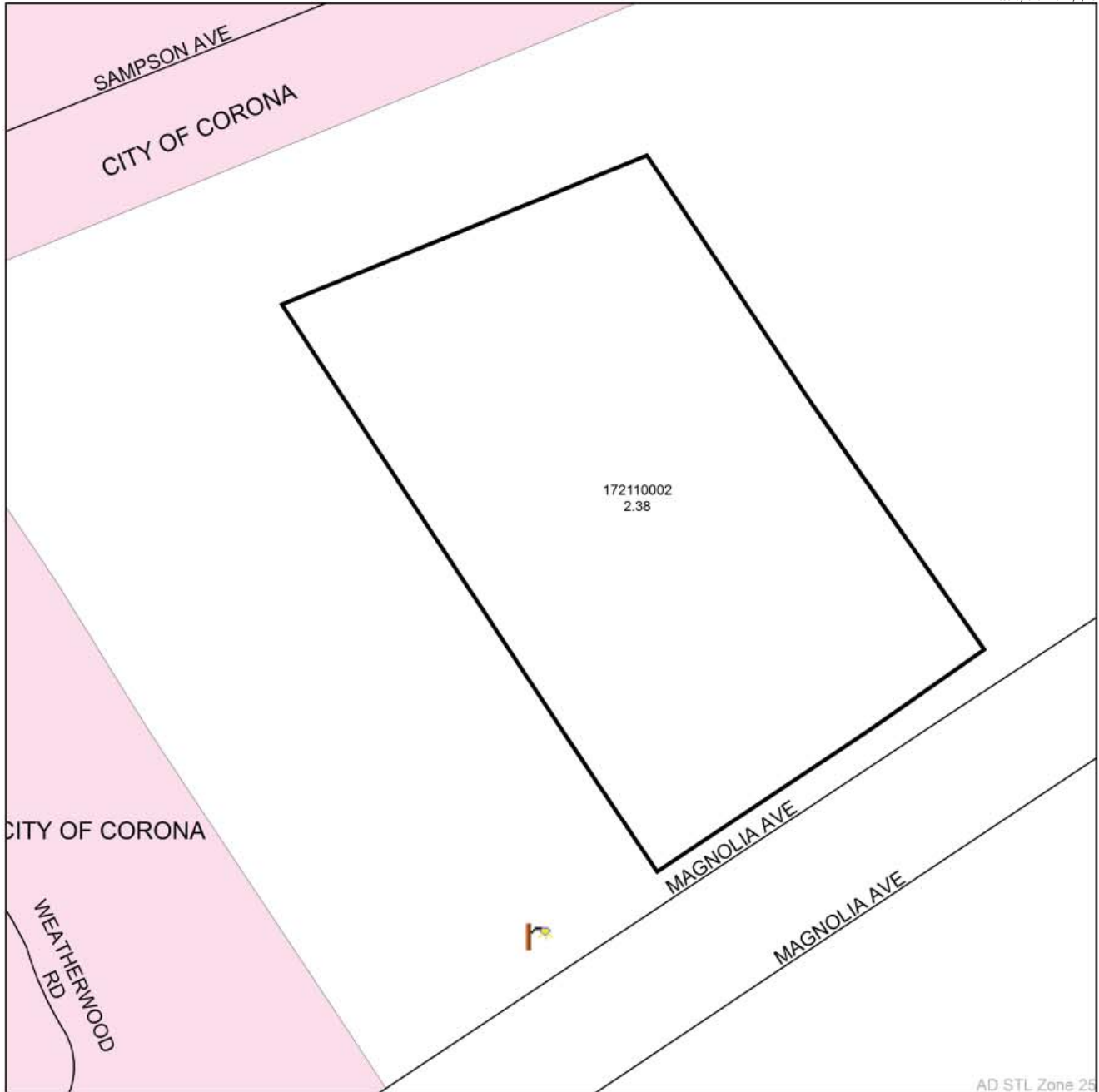
1 PARCEL



The County of Riverside assumes no warranty or legal responsibility for the information contained on this map. Data and information represented on this map is subject to updates, modifications and may not be complete or appropriate for all purposes. County GIS and other sources should be queried for the most current information. Do not copy or resell this map. Printed by bhahn on 4/1/16



ASSESSMENT DIAGRAM



AD STL Zone 25



DENOTES MAINTAINED STREETLIGHT



STREET LIGHTING ZONE 25 BOUNDARY

LANDSCAPING AND LIGHTING MAINTENANCE DISTRICT NO. 89-1 CONSOLIDATED

STREET LIGHT ZONE 29

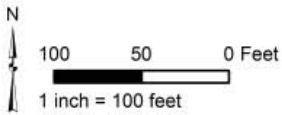
PORTION(S) OF SECTION 18, T.4S., R.6E.

PARCEL MAP NO. 30439

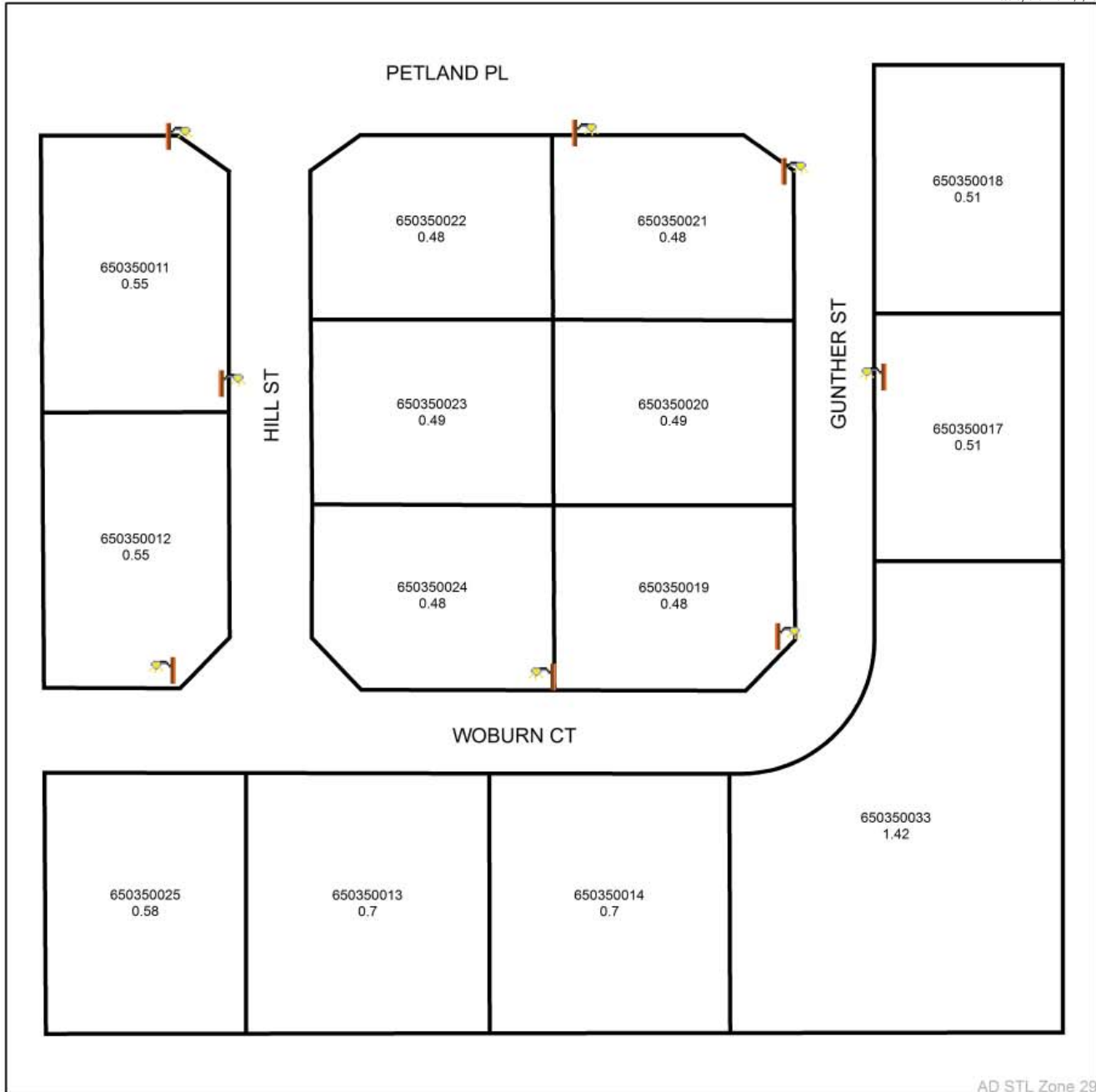
14 PARCELS



The County of Riverside assumes no warranty or legal responsibility for the information contained on this map. Data and information represented on this map is subject to updates, modifications and may not be complete or appropriate for all purposes. County GIS and other sources should be queried for the most current information. Do not copy or resell this map. Printed by bhahn on 4/1/16



ASSESSMENT DIAGRAM



AD STL Zone 29



DENOTES MAINTAINED STREETLIGHT



STREET LIGHTING ZONE 29 BOUNDARY

LANDSCAPING AND LIGHTING MAINTENANCE DISTRICT NO. 89-1 CONSOLIDATED

STREET LIGHT ZONE 30

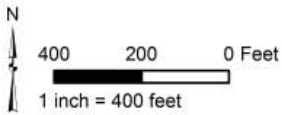
PORTION(S) OF SECTION 31, T.6S., R.8E.

TRACT MAP NO. 29980

10 PARCELS



The County of Riverside assumes no warranty or legal responsibility for the information contained on this map. Data and information represented on this map is subject to updates, modifications and may not be complete or appropriate for all purposes. County GIS and other sources should be queried for the most current information. Do not copy or resell this map. Printed by bhahn on 4/1/16



ASSESSMENT DIAGRAM



AD STL Zone 30



DENOTES MAINTAINED STREETLIGHT



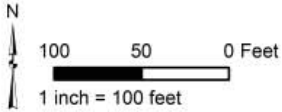
STREET LIGHTING ZONE 30 BOUNDARY

LANDSCAPING AND LIGHTING MAINTENANCE DISTRICT NO. 89-1 CONSOLIDATED

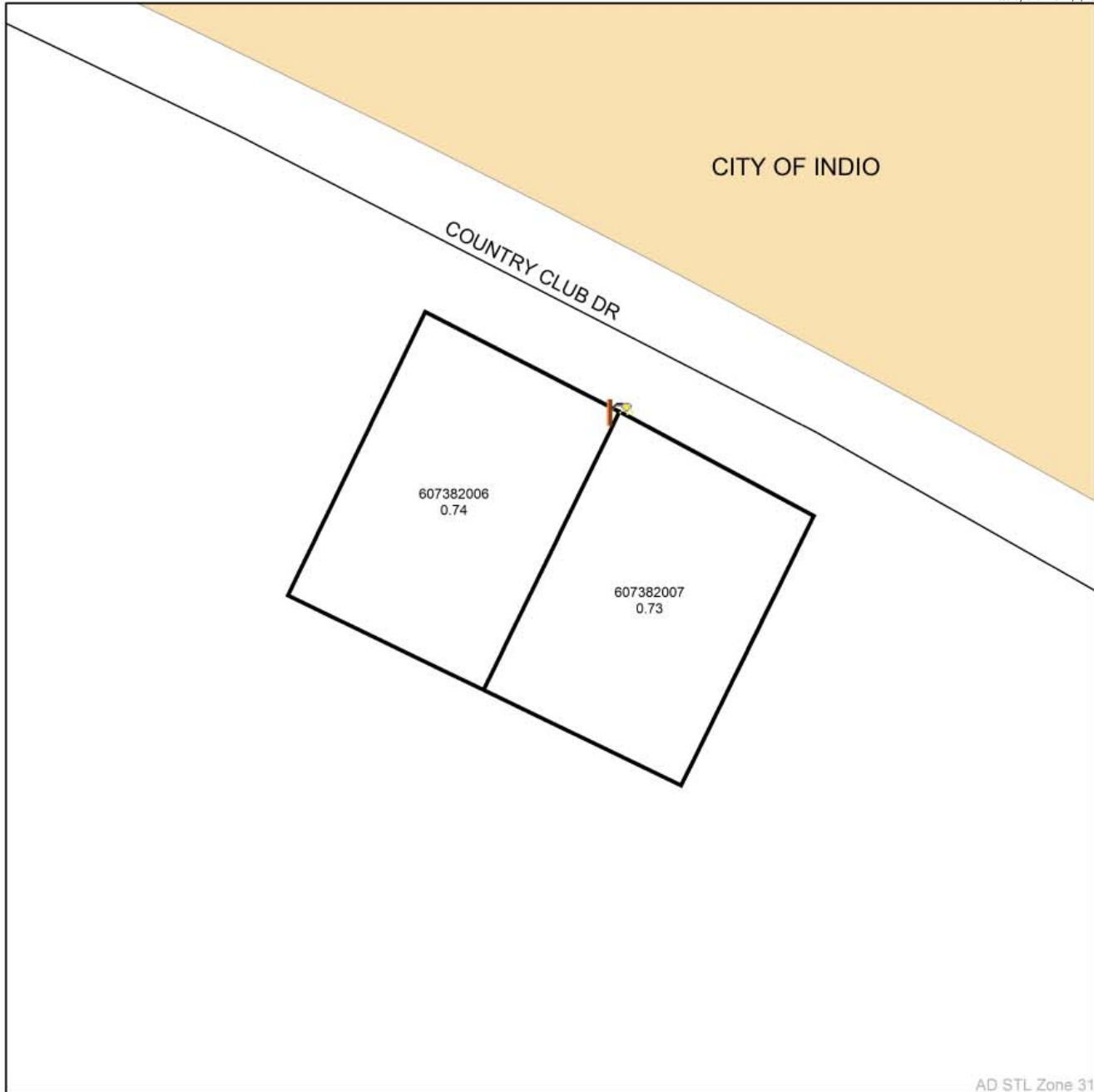
STREET LIGHT ZONE 31
PORTION(S) OF SECTION 8, T.5S., R.7E.
PLOT PLAN NO. 18616
2 PARCELS



The County of Riverside assumes no warranty or legal responsibility for the information contained on this map. Data and information represented on this map is subject to updates, modifications and may not be complete or appropriate for all purposes. County GIS and other sources should be queried for the most current information. Do not copy or resell this map. Printed by bhahn on 4/1/16



ASSESSMENT DIAGRAM



AD STL Zone 31



DENOTES MAINTAINED STREETLIGHT



STREET LIGHTING ZONE 31 BOUNDARY

LANDSCAPING AND LIGHTING MAINTENANCE DISTRICT NO. 89-1 CONSOLIDATED

STREET LIGHT ZONE 36

PORTION(S) OF SECTION 20, T.4S., R.6E.

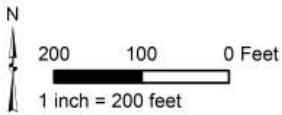
CONDITIONAL USE PERMIT NO. 03371 AND PARCEL MAP NO.

30612

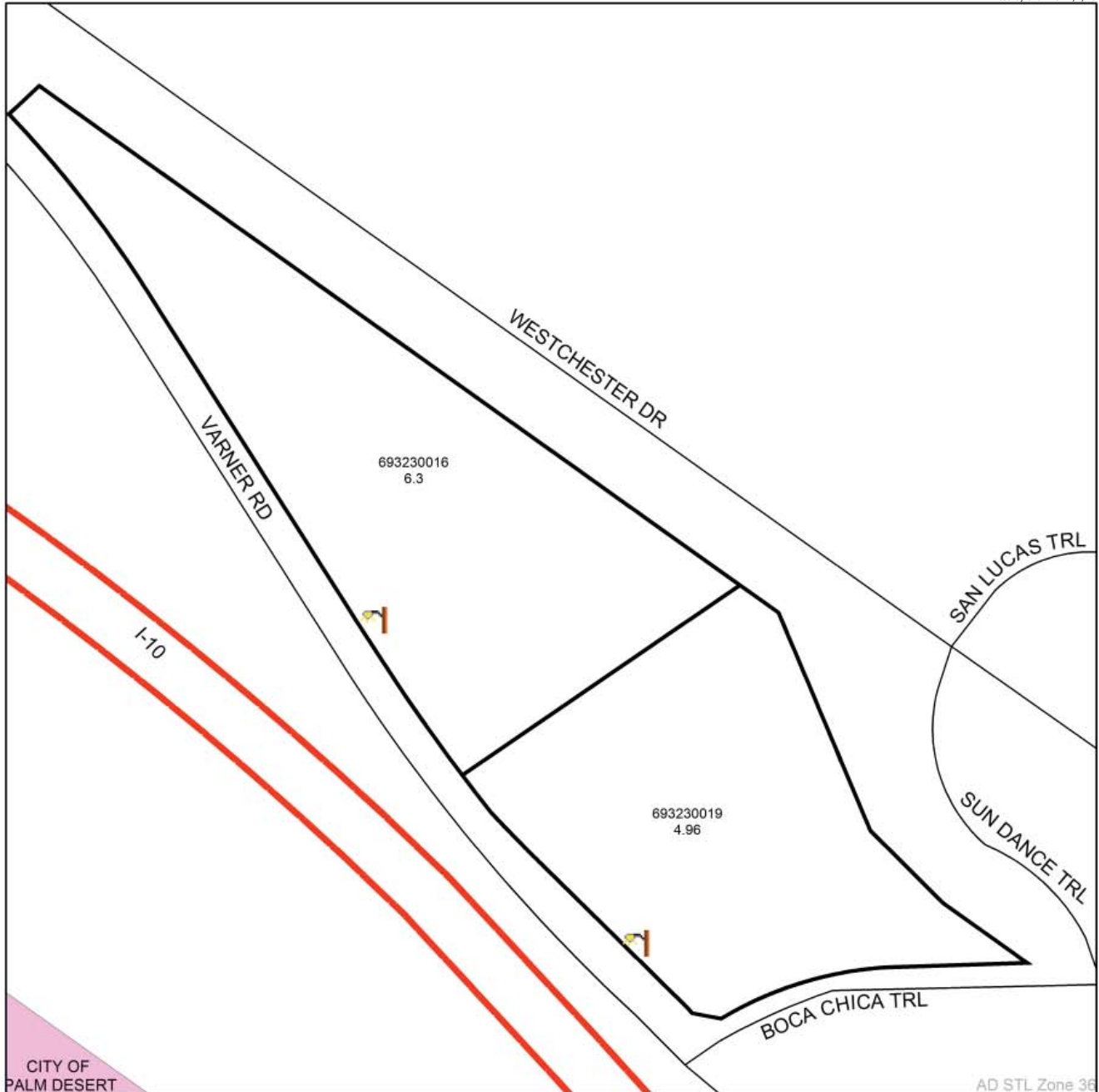
2 PARCELS




The County of Riverside assumes no warranty or legal responsibility for the information contained on this map. Data and information represented on this map is subject to updates, modifications and may not be complete or appropriate for all purposes. County GIS and other sources should be queried for the most current information. Do not copy or resell this map. Printed by bhahn on 4/1/16



ASSESSMENT DIAGRAM



DENOTES MAINTAINED STREETLIGHT



STREET LIGHTING 36 ZONE BOUNDARY

LANDSCAPING AND LIGHTING MAINTENANCE DISTRICT NO. 89-1 CONSOLIDATED

STREET LIGHT ZONE 37

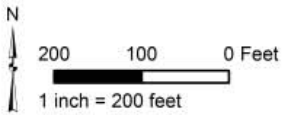
PORTION(S) OF SECTION 5, T.7S., R.2W.

PLOT PLAN NO. 16117

1 PARCEL



The County of Riverside assumes no warranty or legal responsibility for the information contained on this map. Data and information represented on this map is subject to updates, modifications and may not be complete or appropriate for all purposes. County GIS and other sources should be queried for the most current information. Do not copy or resell this map. Printed by bhahn on 4/1/16



ASSESSMENT DIAGRAM



AD STL Zone 37



DENOTES MAINTAINED STREETLIGHT



STREET LIGHTING ZONE 37 BOUNDARY

LANDSCAPING AND LIGHTING MAINTENANCE DISTRICT NO. 89-1 CONSOLIDATED

STREET LIGHT ZONE 38

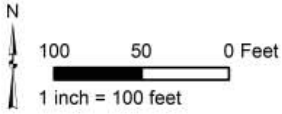
PORTION(S) OF SECTION 19, T.4S., R.6E.

CONDITIONAL USE PERMIT NO. 03377

1 PARCEL



The County of Riverside assumes no warranty or legal responsibility for the information contained on this map. Data and information represented on this map is subject to updates, modifications and may not be complete or appropriate for all purposes. County GIS and other sources should be queried for the most current information. Do not copy or resell this map. Printed by bhahn on 4/1/16



ASSESSMENT DIAGRAM



A0 STL Zone 38

 DENOTES MAINTAINED STREETLIGHT

 STREET LIGHTING ZONE 38 BOUNDARY

LANDSCAPING AND LIGHTING MAINTENANCE DISTRICT NO. 89-1 CONSOLIDATED

STREET LIGHT ZONE 42

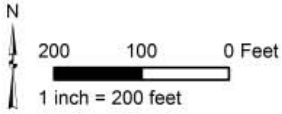
PORTION(S) OF SECTION 34, T.4S., R.6W.

CONDITIONAL USE PERMIT NO. 03391

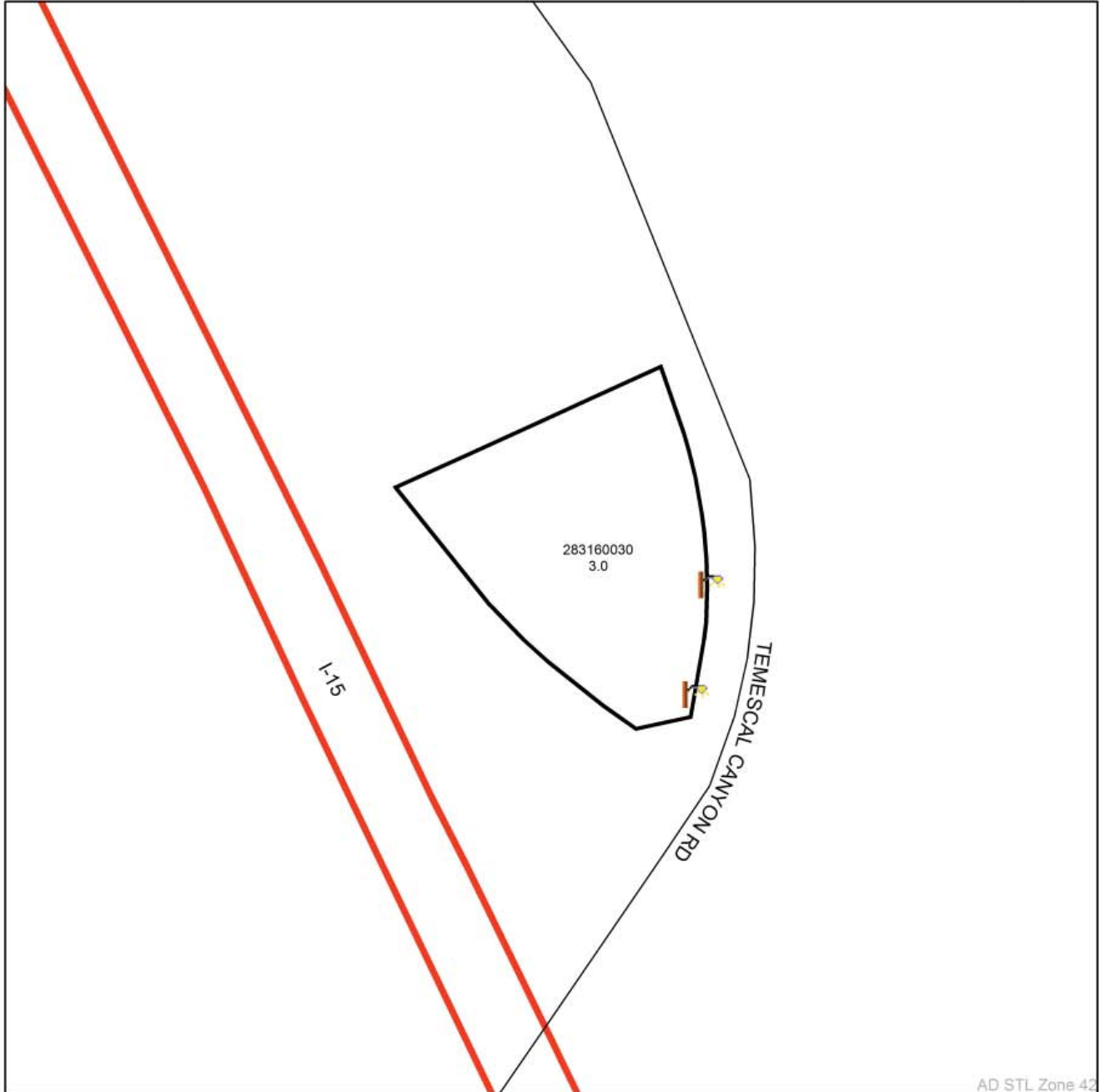
1 PARCEL



The County of Riverside assumes no warranty or legal responsibility for the information contained on this map. Data and information represented on this map is subject to updates, modifications and may not be complete or appropriate for all purposes. County GIS and other sources should be queried for the most current information. Do not copy or resell this map. Printed by bhahn on 4/1/16



ASSESSMENT DIAGRAM



AD STL Zone 42



DENOTES MAINTAINED STREETLIGHT



STREET LIGHTING ZONE 42 BOUNDARY

LANDSCAPING AND LIGHTING MAINTENANCE DISTRICT NO. 89-1 CONSOLIDATED

STREET LIGHT ZONE 43

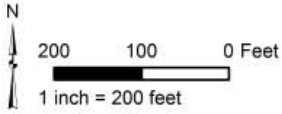
PORTION(S) OF SECTION 5, T.2S., R.1W.

TRACT MAP NO. 27856-1

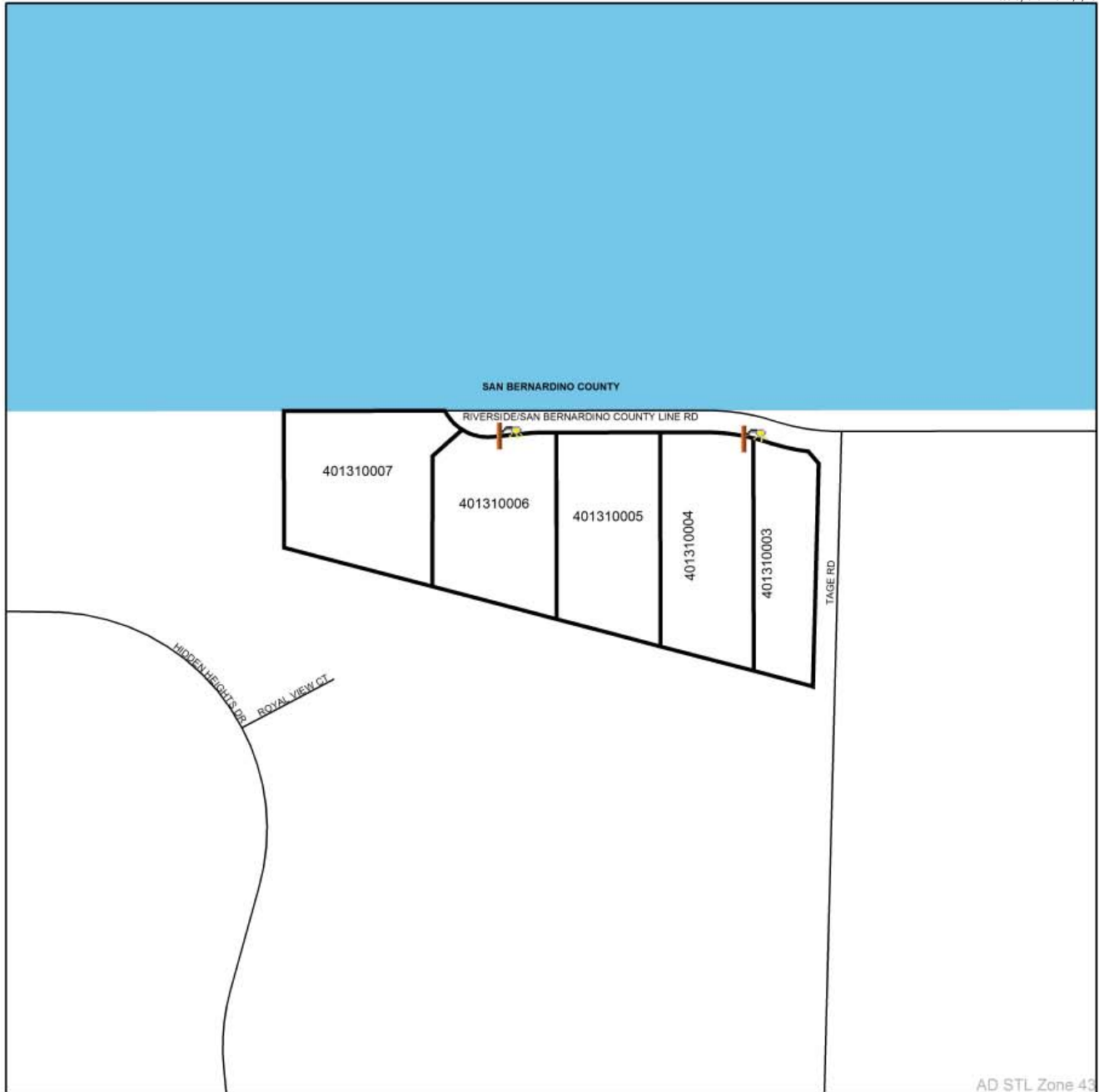
5 PARCELS



The County of Riverside assumes no warranty or legal responsibility for the information contained on this map. Data and information represented on this map is subject to updates, modifications and may not be complete or appropriate for all purposes. County GIS and other sources should be queried for the most current information. Do not copy or resell this map. Printed by bhahn on 4/1/16



ASSESSMENT DIAGRAM



AD STL Zone 43



DENOTES MAINTAINED STREETLIGHT



STREET LIGHTING ZONE 43 BOUNDARY

LANDSCAPING AND LIGHTING MAINTENANCE DISTRICT NO. 89-1 CONSOLIDATED

STREET LIGHT ZONE 44

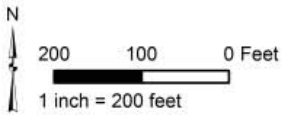
PORTION(S) OF SECTION 11, T.8S., R.2W.

PLOT PLAN NO. 17731

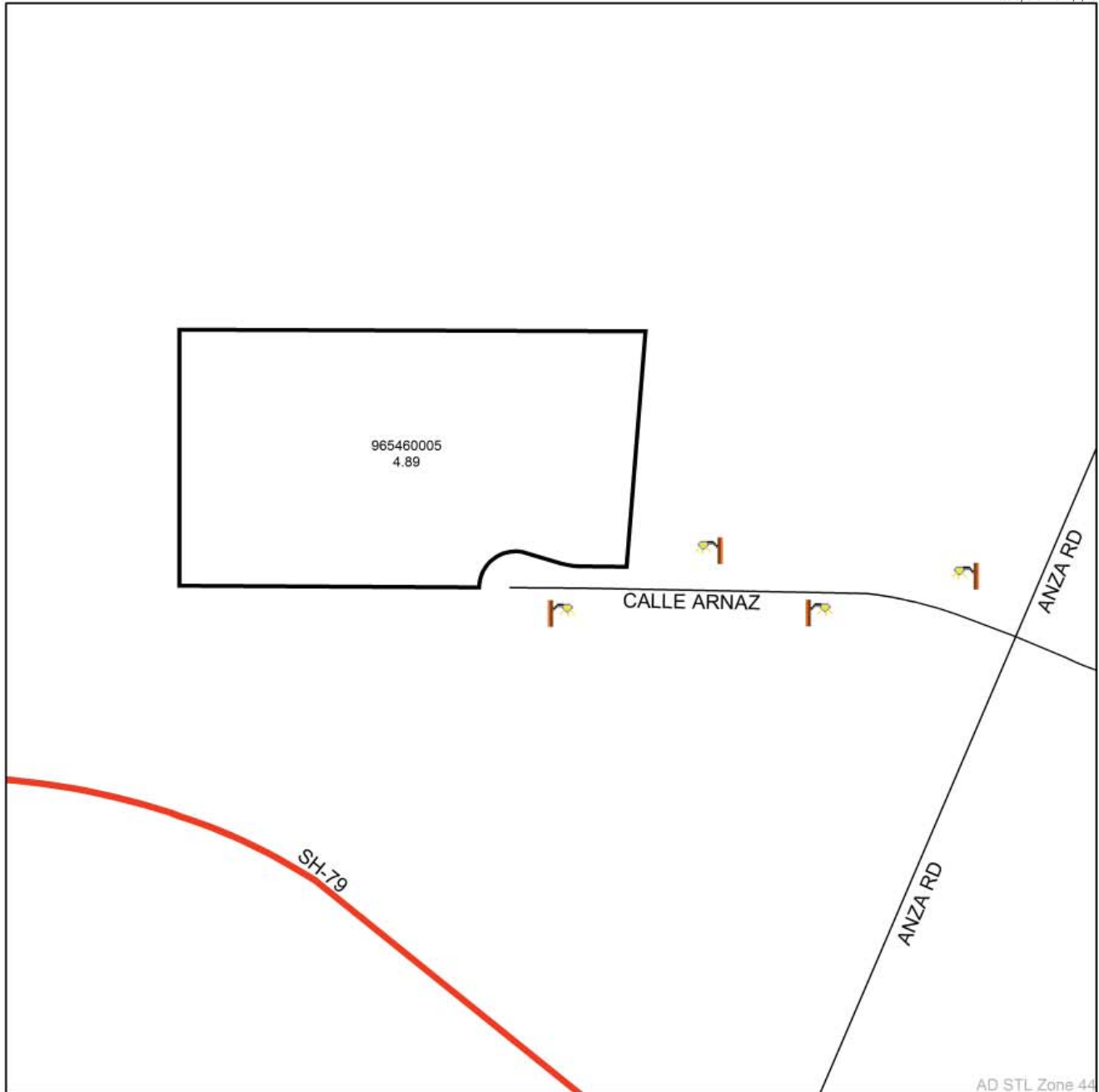
1 PARCEL



The County of Riverside assumes no warranty or legal responsibility for the information contained on this map. Data and information represented on this map is subject to updates, modifications and may not be complete or appropriate for all purposes. County GIS and other sources should be queried for the most current information. Do not copy or resell this map. Printed by bhahn on 4/1/16



ASSESSMENT DIAGRAM



DENOTES MAINTAINED STREETLIGHT



STREET LIGHTING ZONE 44 BOUNDARY

LANDSCAPING AND LIGHTING MAINTENANCE DISTRICT NO. 89-1 CONSOLIDATED

STREET LIGHT ZONE 45

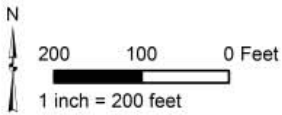
PORTION(S) OF SECTION 8, T.5S., R.1E.

PARCEL MAP NO. 31720

3 PARCEL



The County of Riverside assumes no warranty or legal responsibility for the information contained on this map. Data and information represented on this map is subject to updates, modifications and may not be complete or appropriate for all purposes. County GIS and other sources should be queried for the most current information. Do not copy or resell this map. Printed by bhahn on 4/1/16



ASSESSMENT DIAGRAM



AD STL Zone 45



DENOTES MAINTAINED STREETLIGHT



STREET LIGHTING ZONE 45 BOUNDARY

LANDSCAPING AND LIGHTING MAINTENANCE DISTRICT NO. 89-1 CONSOLIDATED

STREET LIGHT ZONE 46

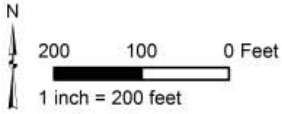
PORTION(S) OF SECTION 33, T.7S., R.1W.

PLOT PLAN NO. 18701

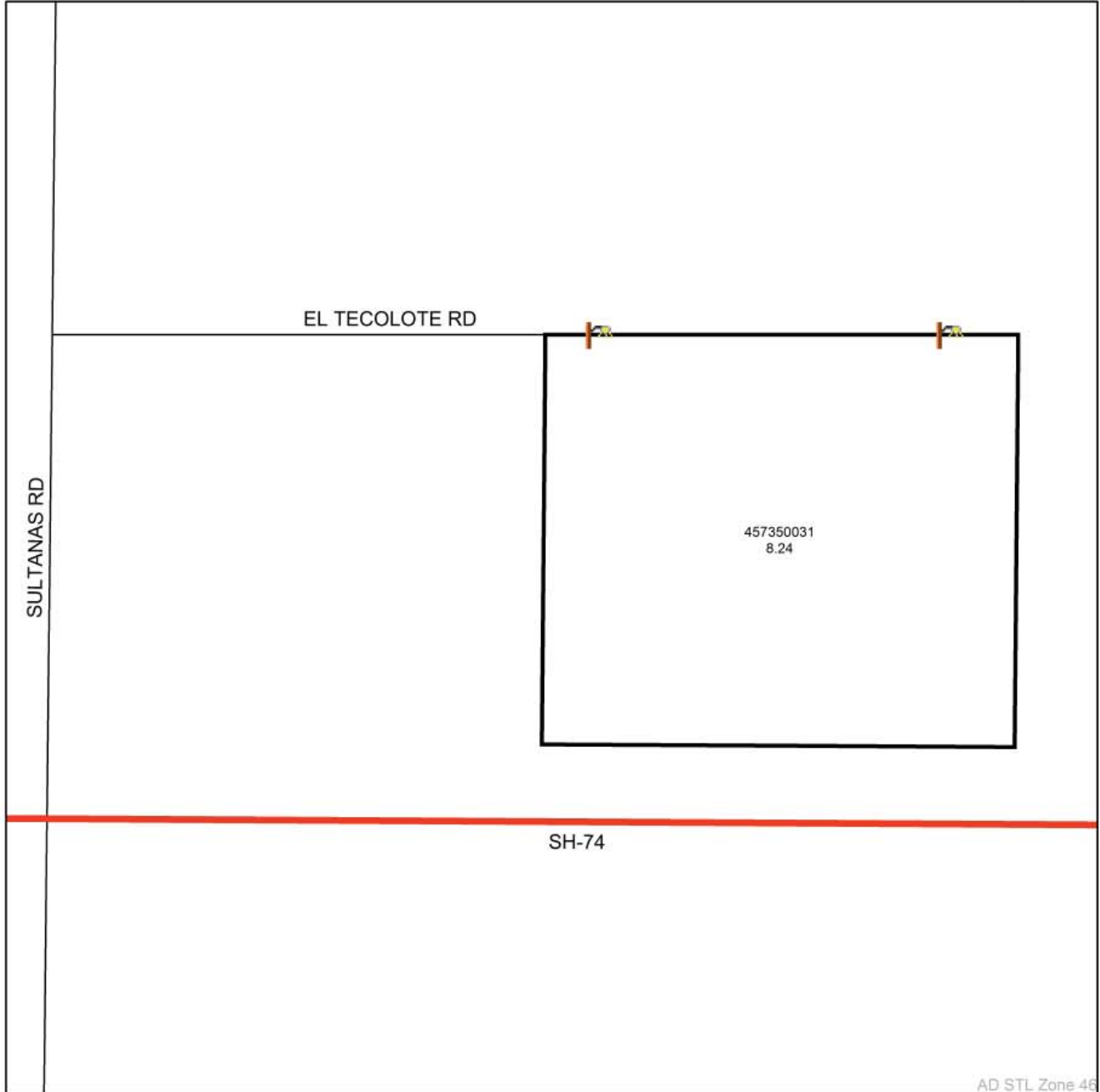
1 PARCEL



The County of Riverside assumes no warranty or legal responsibility for the information contained on this map. Data and information represented on this map is subject to updates, modifications and may not be complete or appropriate for all purposes. County GIS and other sources should be queried for the most current information. Do not copy or resell this map. Printed by bhahn on 4/1/16



ASSESSMENT DIAGRAM



AD STL Zone 46



DENOTES MAINTAINED STREETLIGHT



STREET LIGHTING ZONE 46 BOUNDARY

LANDSCAPING AND LIGHTING MAINTENANCE DISTRICT NO. 89-1 CONSOLIDATED

STREET LIGHT ZONE 47

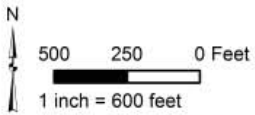
PORTION(S) OF SECTION 27, T.4S., R.6W.

PARCEL MAP NOS. 28834, 28834-1, AND 28834-2

28 PARCELS



The County of Riverside assumes no warranty or legal responsibility for the information contained on this map. Data and information represented on this map is subject to updates, modifications and may not be complete or appropriate for all purposes. County GIS and other sources should be queried for the most current information. Do not copy or resell this map. Printed by bhahn on 4/1/16



ASSESSMENT DIAGRAM



AD STL Zone 47

-  DENOTES MAINTAINED STREETLIGHT
-  STREET LIGHTING ZONE 47 BOUNDARY

LANDSCAPING AND LIGHTING MAINTENANCE DISTRICT NO. 89-1 CONSOLIDATED

STREET LIGHT ZONE 48

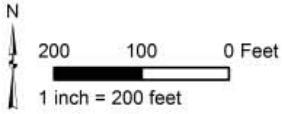
PORTION(S) OF SECTION 18, T.5S., R.2W.

CONDITIONAL USE PERMIT NO. 03363

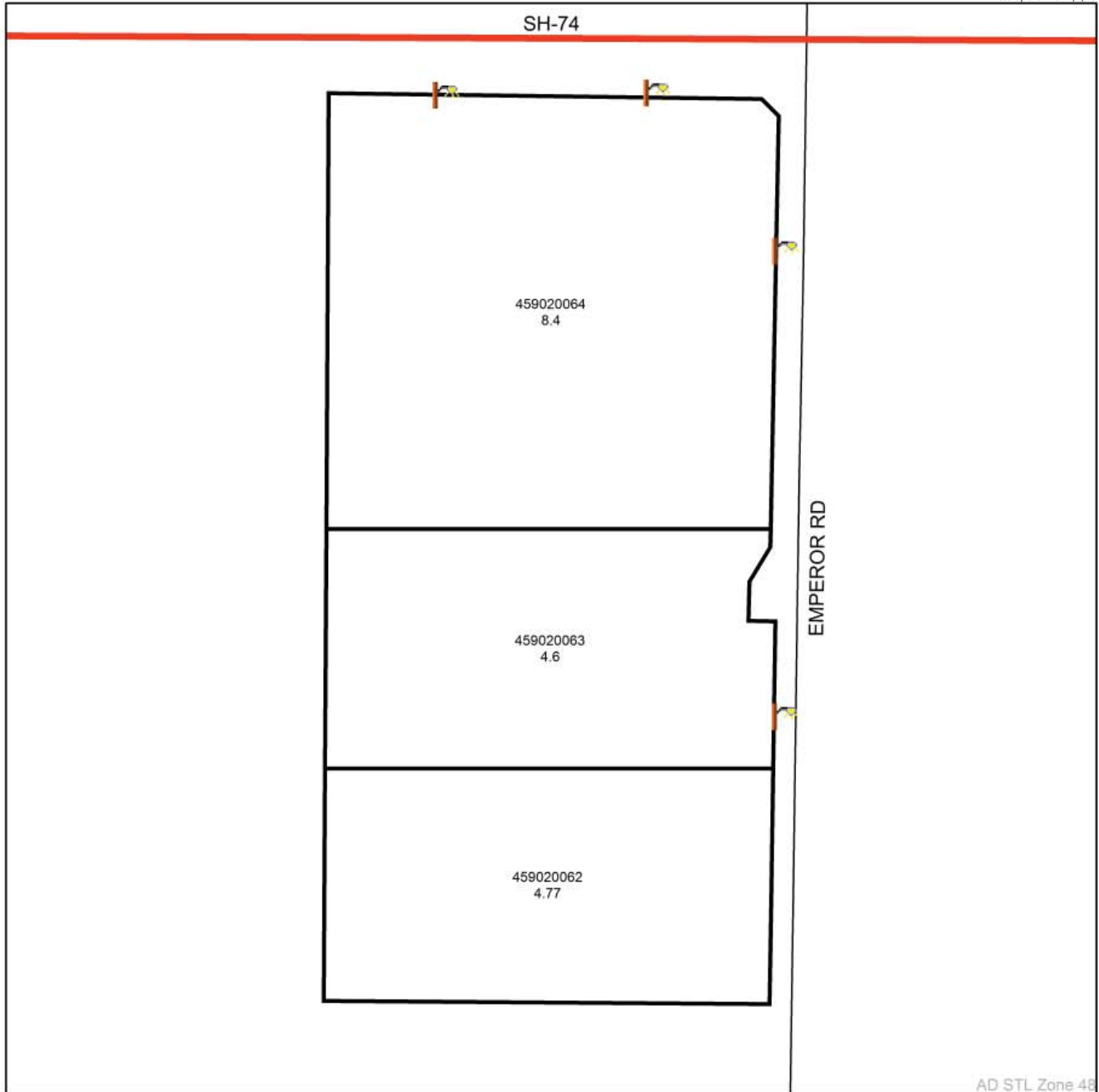
3 PARCELS



The County of Riverside assumes no warranty or legal responsibility for the information contained on this map. Data and information represented on this map is subject to updates, modifications and may not be complete or appropriate for all purposes. County GIS and other sources should be queried for the most current information. Do not copy or resell this map. Printed by bhahn on 4/1/16




ASSESSMENT DIAGRAM



AD STL Zone 48



DENOTES MAINTAINED STREETLIGHT



STREET LIGHTING ZONE 48 BOUNDARY

LANDSCAPING AND LIGHTING MAINTENANCE DISTRICT NO. 89-1 CONSOLIDATED

STREET LIGHT ZONE 52

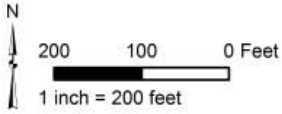
PORTION(S) OF SECTION 18, T.4S., R.6E.

PARCEL MAP NO. 32789

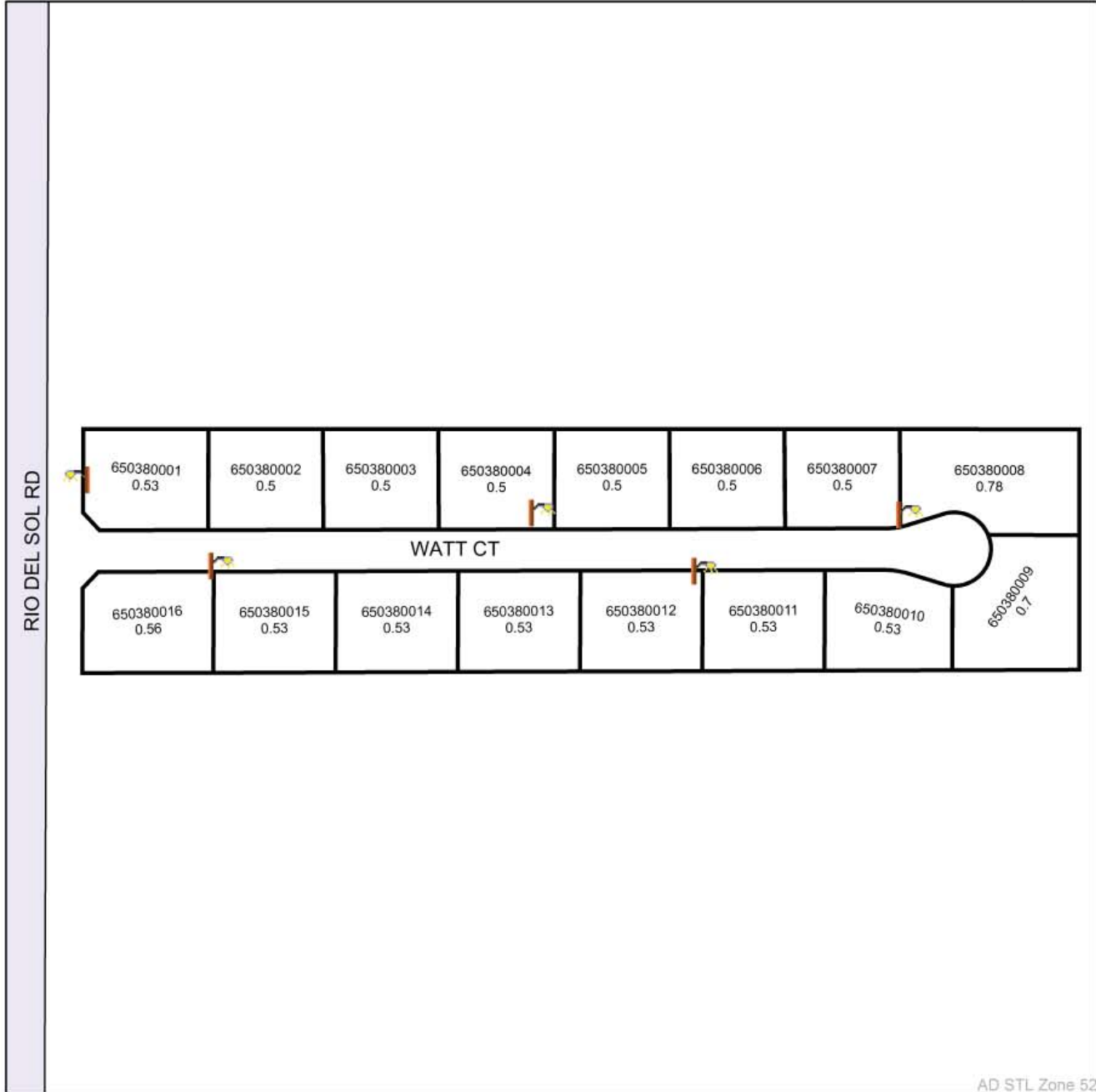
16 PARCELS



The County of Riverside assumes no warranty or legal responsibility for the information contained on this map. Data and information represented on this map is subject to updates, modifications and may not be complete or appropriate for all purposes. County GIS and other sources should be queried for the most current information. Do not copy or resell this map. Printed by bhahn on 4/1/16



ASSESSMENT DIAGRAM



AD STL Zone 52



DENOTES MAINTAINED STREETLIGHT



STREET LIGHTING ZONE 52 BOUNDARY

LANDSCAPING AND LIGHTING MAINTENANCE DISTRICT NO. 89-1 CONSOLIDATED

STREET LIGHT ZONE 53

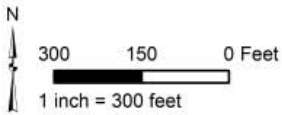
PORTION(S) OF SECTION 7, 8 & 17, T.5S., R.5W.

PLOT PLAN NO. 17934

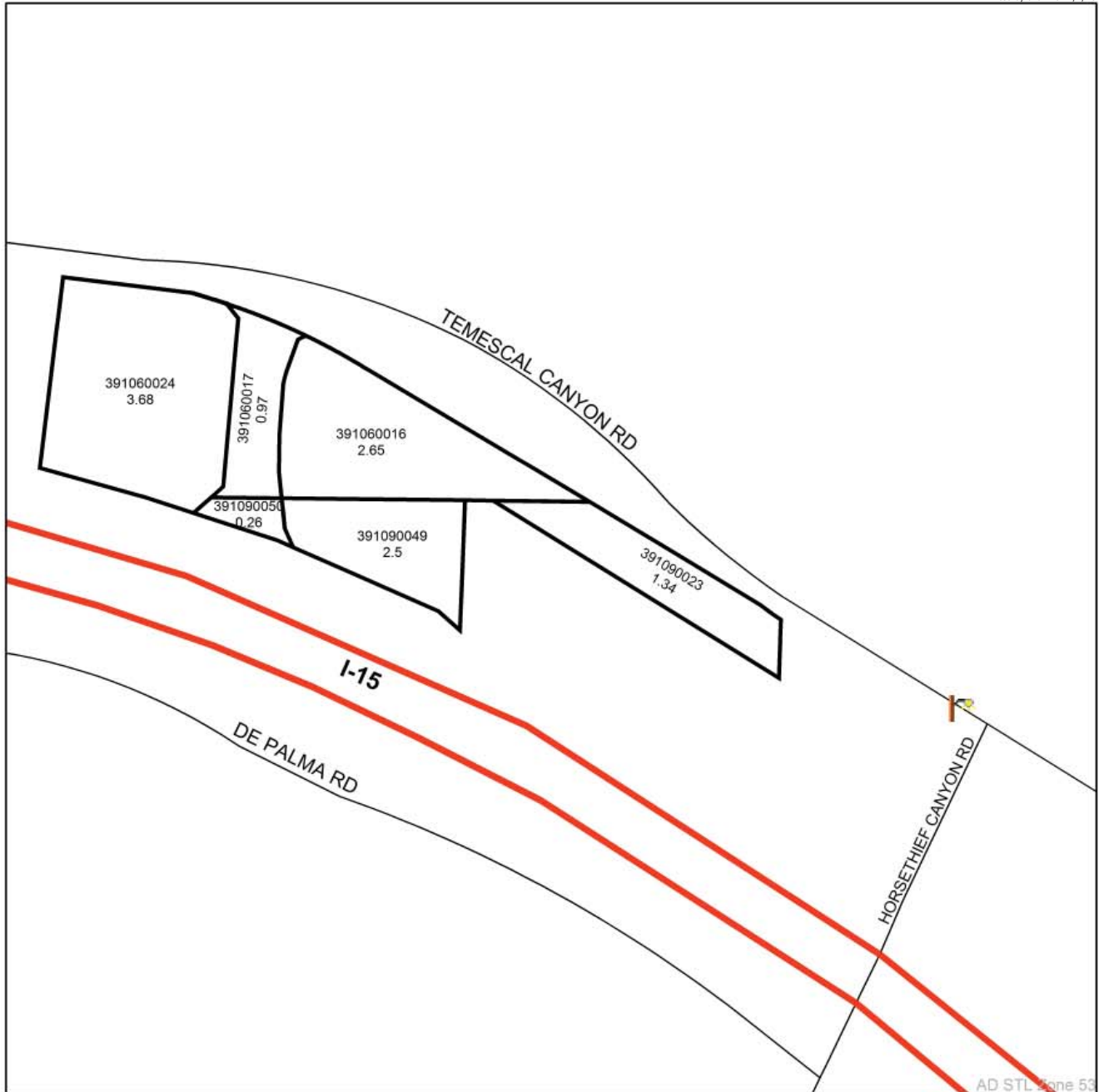
6 PARCELS





The County of Riverside assumes no warranty or legal responsibility for the information contained on this map. Data and information represented on this map is subject to updates, modifications and may not be complete or appropriate for all purposes. County GIS and other sources should be queried for the most current information. Do not copy or resell this map. Printed by bhahn on 4/1/16



ASSESSMENT DIAGRAM



AD STL Zone 53

-  DENOTES MAINTAINED STREETLIGHT
-  STREET LIGHTING ZONE 53 BOUNDARY

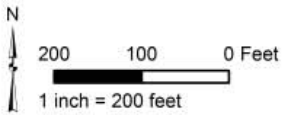
LANDSCAPING AND LIGHTING MAINTENANCE DISTRICT NO. 89-1 CONSOLIDATED

STREET LIGHT ZONE 54

PORTION(S) OF SECTION 19, T.4S., R.6E.
CONDITIONAL USE PERMIT NO. 03314
3 PARCELS



The County of Riverside assumes no warranty or legal responsibility for the information contained on this map. Data and information represented on this map is subject to updates, modifications and may not be complete or appropriate for all purposes. County GIS and other sources should be queried for the most current information. Do not copy or resell this map. Printed by bhahn on 4/1/16



ASSESSMENT DIAGRAM



CITY OF RANCHO MIRAGE



DENOTES MAINTAINED STREETLIGHT



STREET LIGHTING ZONE 54 BOUNDARY

LANDSCAPING AND LIGHTING MAINTENANCE DISTRICT NO. 89-1 CONSOLIDATED

STREET LIGHT ZONE 55

PORTION(S) OF SECTION 6, T.7S., R.2W.

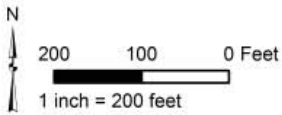
CONDITIONAL USE PERMIT NO. 03359 AND PARCEL MAP NO.

30474

4 PARCELS



The County of Riverside assumes no warranty or legal responsibility for the information contained on this map. Data and information represented on this map is subject to updates, modifications and may not be complete or appropriate for all purposes. County GIS and other sources should be queried for the most current information. Do not copy or resell this map. Printed by bhahn on 4/1/16



ASSESSMENT DIAGRAM



AD STL Zone 55



DENOTES MAINTAINED STREETLIGHT



STREET LIGHTING ZONE 55 BOUNDARY

LANDSCAPING AND LIGHTING MAINTENANCE DISTRICT NO. 89-1 CONSOLIDATED

STREET LIGHT ZONE 56

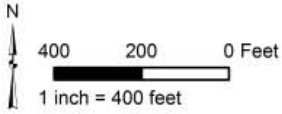
PORTION(S) OF SECTION 31, T.6S., R.8E.

TRACT MAP NO. 29980

10 PARCELS



The County of Riverside assumes no warranty or legal responsibility for the information contained on this map. Data and information represented on this map is subject to updates, modifications and may not be complete or appropriate for all purposes. County GIS and other sources should be queried for the most current information. Do not copy or resell this map. Printed by bhahn on 4/1/16



ASSESSMENT DIAGRAM



AD STL Zone 56



DENOTES MAINTAINED STREETLIGHT



STREET LIGHTING ZONE 56 BOUNDARY

LANDSCAPING AND LIGHTING MAINTENANCE DISTRICT NO. 89-1 CONSOLIDATED

STREET LIGHT ZONE 57

PORTION(S) OF SECTION 6, T.7S., R.2W.

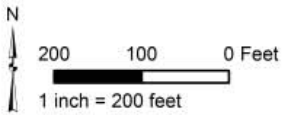
CONDITIONAL USE PERMIT NO. 03385 AND PARCEL MAP NO.

30693

11 PARCELS



The County of Riverside assumes no warranty or legal responsibility for the information contained on this map. Data and information represented on this map is subject to updates, modifications and may not be complete or appropriate for all purposes. County GIS and other sources should be queried for the most current information. Do not copy or resell this map. Printed by bhahn on 4/1/16



ASSESSMENT DIAGRAM



AD STL Zone 57

- DENOTES MAINTAINED STREETLIGHT
- STREET LIGHTING ZONE 57 BOUNDARY

LANDSCAPING AND LIGHTING MAINTENANCE DISTRICT NO. 89-1 CONSOLIDATED

STREET LIGHT ZONE 58

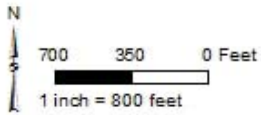
PORTION(S) OF SECTION 13, T.4S., R.5E.

PARCEL MAP NO. 30491

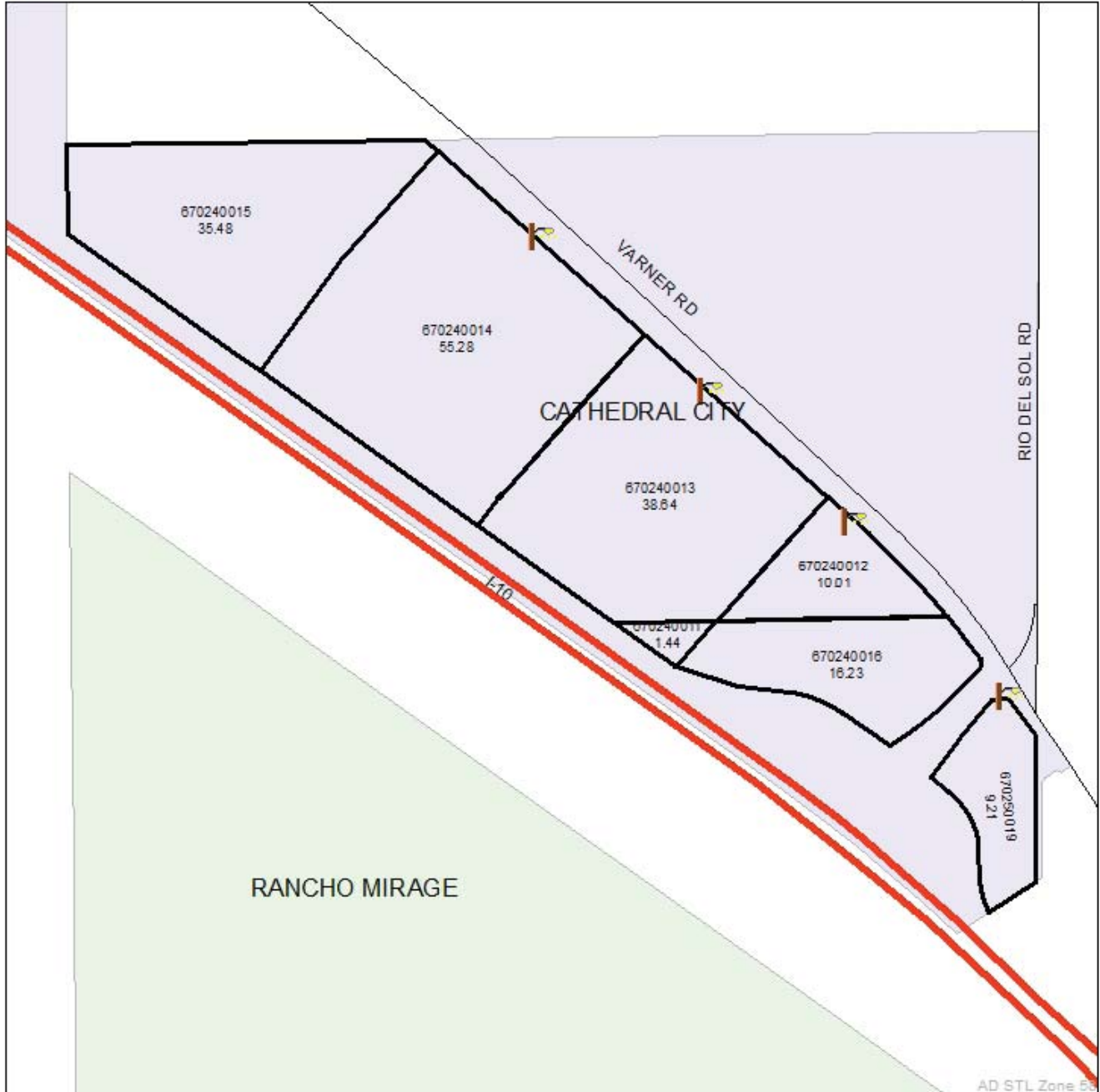
7 PARCELS



The County of Riverside assumes no warranty or legal responsibility for the information contained on this map. Data and information represented on this map is subject to updates, modifications and may not be complete or appropriate for all purposes. County GIS and other sources should be queried for the most current information. Do not copy or resell this map. Printed by bhahn on 4/1/16



ASSESSMENT DIAGRAM



 DENOTES MAINTAINED STREETLIGHT

 STREET LIGHTING ZONE 58 BOUNDARY

LANDSCAPING AND LIGHTING MAINTENANCE DISTRICT NO. 89-1 CONSOLIDATED

STREET LIGHT ZONE 61

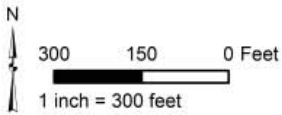
PORTION(S) OF SECTION 18, T.4S., R.6E.

CONDITIONAL USE PERMIT NO. 03457

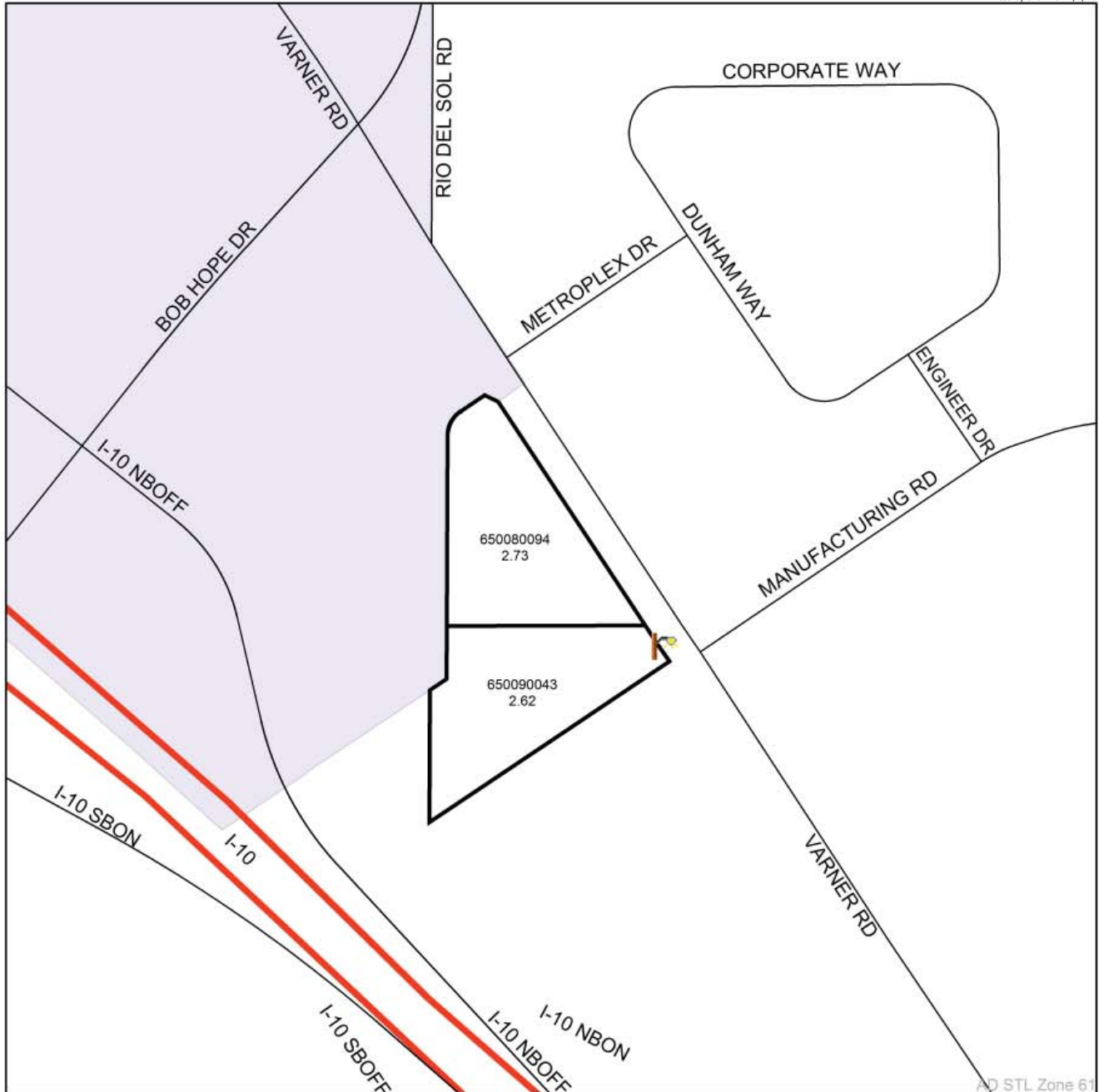
2 PARCELS





The County of Riverside assumes no warranty or legal responsibility for the information contained on this map. Data and information represented on this map is subject to updates, modifications and may not be complete or appropriate for all purposes. County GIS and other sources should be queried for the most current information. Do not copy or resell this map. Printed by bhahn on 4/1/16



ASSESSMENT DIAGRAM



AD STL Zone 61

-  DENOTES MAINTAINED STREETLIGHT
-  STREET LIGHTING ZONE 61 BOUNDARY

LANDSCAPING AND LIGHTING MAINTENANCE DISTRICT NO. 89-1 CONSOLIDATED

STREET LIGHT ZONE 64

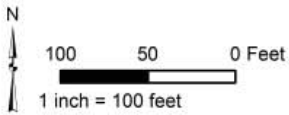
PORTION(S) OF SECTION 17, T.4S., R.6E.

PLOT PLAN NO. 18867

1 PARCEL



The County of Riverside assumes no warranty or legal responsibility for the information contained on this map. Data and information represented on this map is subject to updates, modifications and may not be complete or appropriate for all purposes. County GIS and other sources should be queried for the most current information. Do not copy or resell this map. Printed by bhahn on 4/1/16



ASSESSMENT DIAGRAM



 DENOTES MAINTAINED STREETLIGHT

 STREET LIGHTING ZONE 64 BOUNDARY

LANDSCAPING AND LIGHTING MAINTENANCE DISTRICT NO. 89-1 CONSOLIDATED

STREET LIGHT ZONE 65

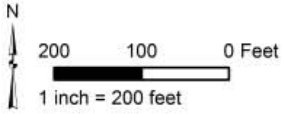
PORTION(S) OF SECTION 12, T.4S., R.4W.

CONDITIONAL USE PERMIT NO. 03370

2 PARCELS





The County of Riverside assumes no warranty or legal responsibility for the information contained on this map. Data and information represented on this map is subject to updates, modifications and may not be complete or appropriate for all purposes. County GIS and other sources should be queried for the most current information. Do not copy or resell this map. Printed by bhahn on 4/1/16



ASSESSMENT DIAGRAM



-  DENOTES MAINTAINED STREETLIGHT
-  STREET LIGHTING ZONE 65 BOUNDARY

LANDSCAPING AND LIGHTING MAINTENANCE DISTRICT NO. 89-1 CONSOLIDATED

STREET LIGHT ZONE 66

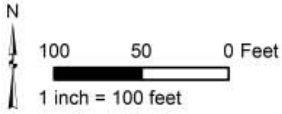
PORTION(S) OF SECTION 27 & 28, T.3S., R.6W.

PLOT PLAN NO. 20973

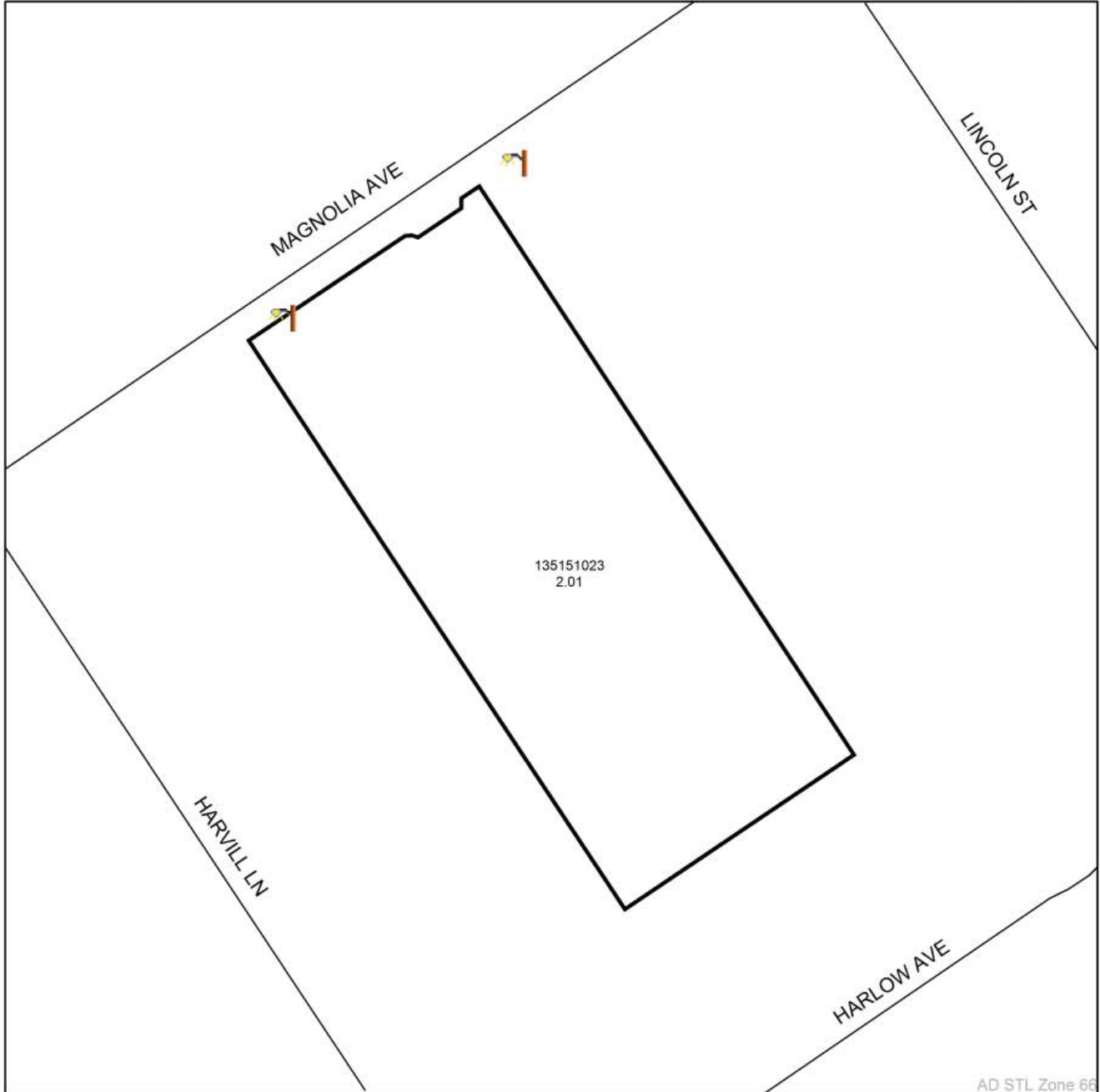
1 PARCEL





The County of Riverside assumes no warranty or legal responsibility for the information contained on this map. Data and information represented on this map is subject to updates, modifications and may not be complete or appropriate for all purposes. County GIS and other sources should be queried for the most current information. Do not copy or resell this map. Printed by bhahn on 4/1/16



ASSESSMENT DIAGRAM



AD STL Zone 66

-  DENOTES MAINTAINED STREETLIGHT
-  STREET LIGHTING ZONE 66 BOUNDARY

LANDSCAPING AND LIGHTING MAINTENANCE DISTRICT NO. 89-1 CONSOLIDATED

STREET LIGHT ZONE 67

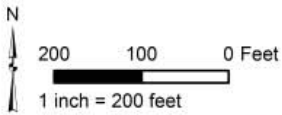
PORTION(S) OF SECTION 7, T.5S., R.7E.

PLOT PLAN NO. 20642

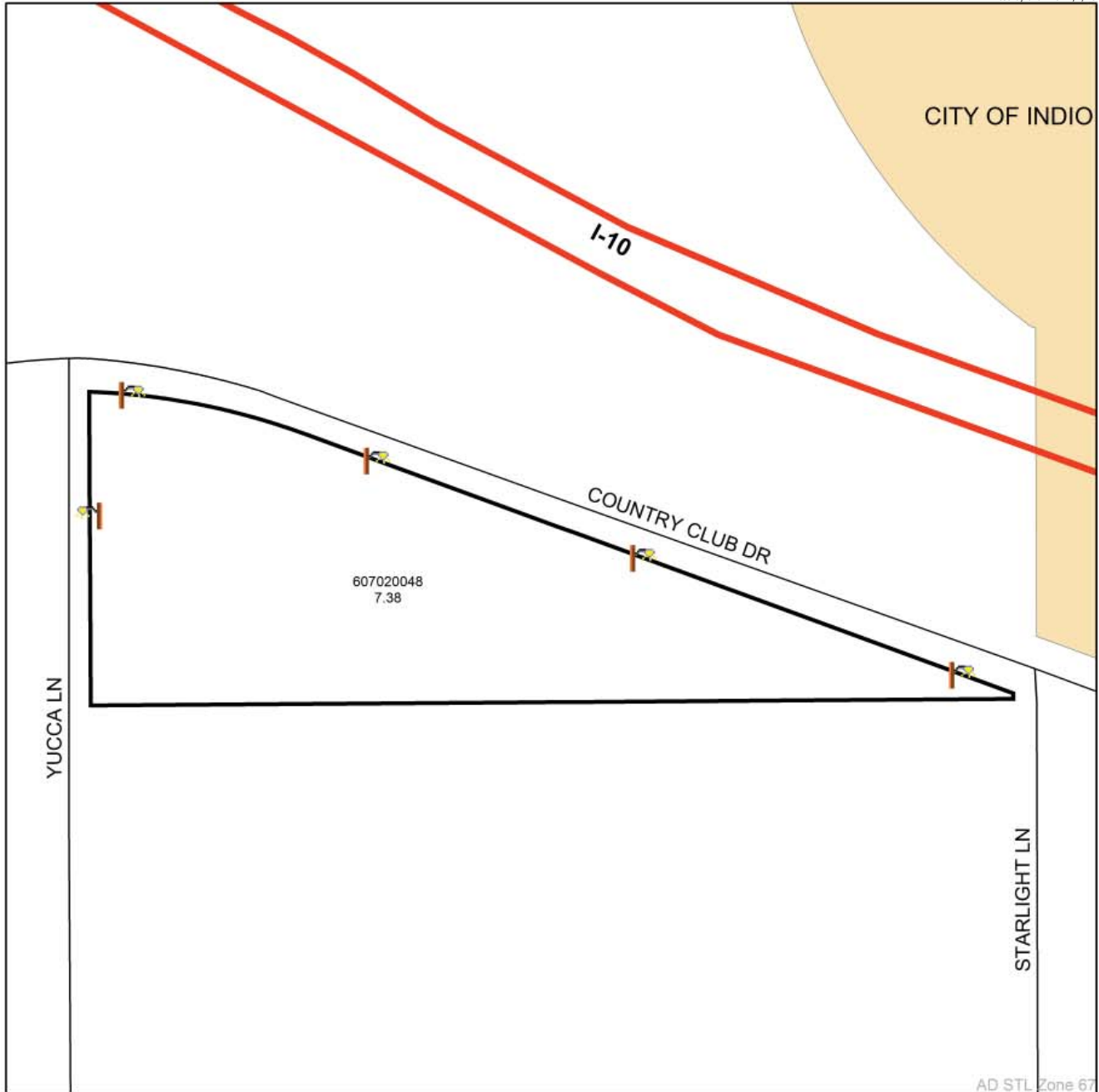
1 PARCEL



The County of Riverside assumes no warranty or legal responsibility for the information contained on this map. Data and information represented on this map is subject to updates, modifications and may not be complete or appropriate for all purposes. County GIS and other sources should be queried for the most current information. Do not copy or resell this map. Printed by bhahn on 4/1/16



ASSESSMENT DIAGRAM



- DENOTES MAINTAINED STREETLIGHT
- STREET LIGHTING ZONE 67 BOUNDARY


LANDSCAPING AND LIGHTING MAINTENANCE DISTRICT NO. 89-1 CONSOLIDATED

STREET LIGHT ZONE 68

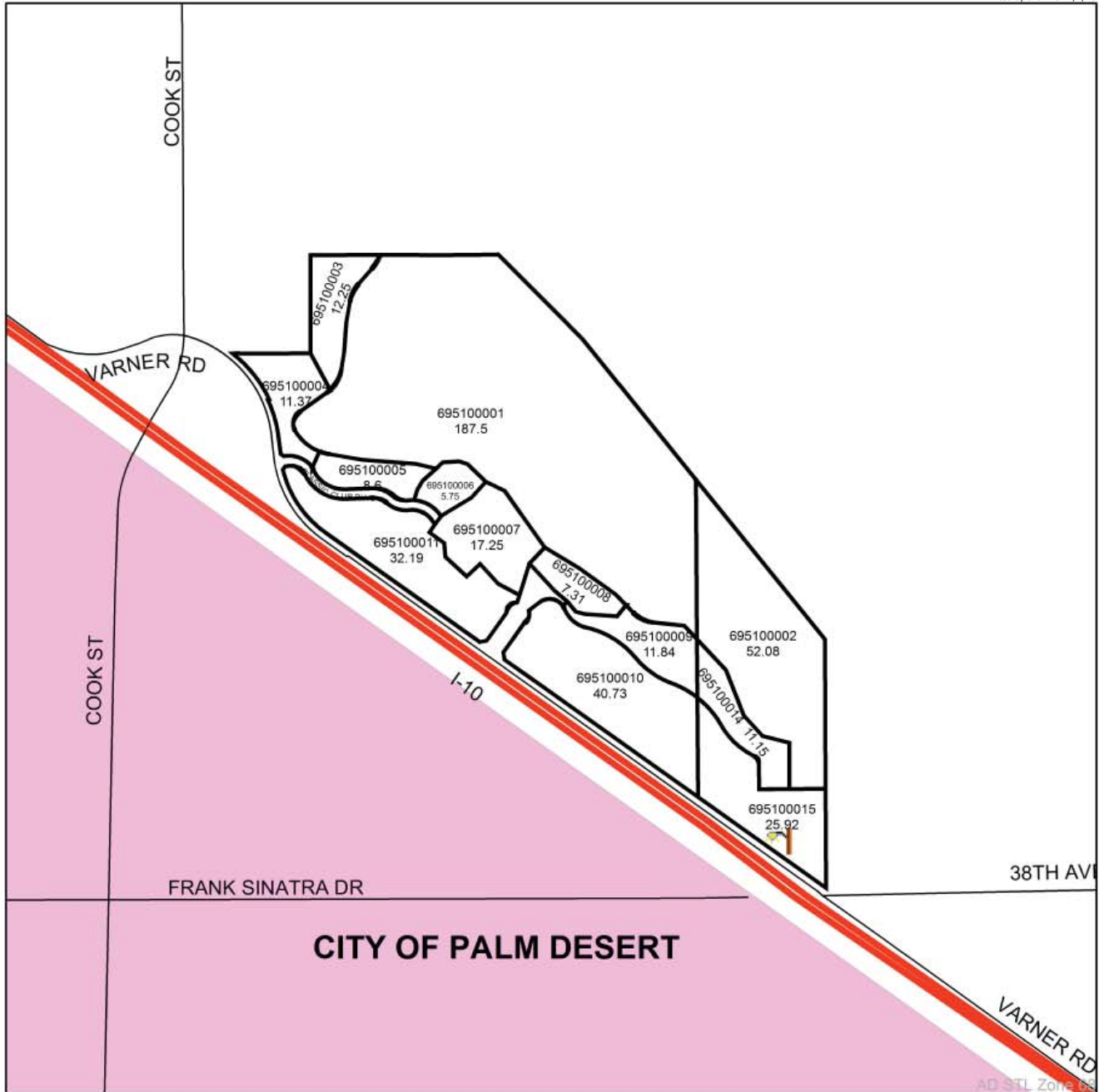
PORTION(S) OF SECTION 27, 34 & 35, T.4S., R.6E.
PLOT PLAN NO. 19740 AND TRACT MAP NO. 34484
13 PARCELS



The County of Riverside assumes no warranty or legal responsibility for the information contained on this map. Data and information represented on this map is subject to updates, modifications and may not be complete or appropriate for all purposes. County GIS and other sources should be queried for the most current information. Do not copy or resell this map. Printed by bhahn on 4/1/16



ASSESSMENT DIAGRAM



- DENOTES MAINTAINED STREETLIGHT
- STREET LIGHTING ZONE 68 BOUNDARY

LANDSCAPING AND LIGHTING MAINTENANCE DISTRICT NO. 89-1 CONSOLIDATED

STREET LIGHT ZONE 72

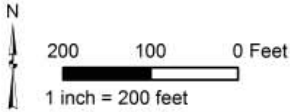
PORTION(S) OF SECTION 7, T.5S., R.1E.

PLOT PLAN NO. 01769R1

1 PARCEL



The County of Riverside assumes no warranty or legal responsibility for the information contained on this map. Data and information represented on this map is subject to updates, modifications and may not be complete or appropriate for all purposes. County GIS and other sources should be queried for the most current information. Do not copy or resell this map. Printed by bhahn on 4/1/16



ASSESSMENT DIAGRAM



- DENOTES MAINTAINED STREETLIGHT
- STREET LIGHTING ZONE 72 BOUNDARY

LANDSCAPING AND LIGHTING MAINTENANCE DISTRICT NO. 89-1 CONSOLIDATED

STREET LIGHT ZONE 74

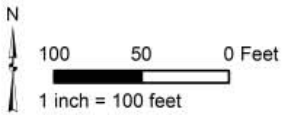
PORTION(S) OF SECTION 18, T.4S., R.6E.

PUBLIC USE PERMIT NO. 00876

1 PARCEL





The County of Riverside assumes no warranty or legal responsibility for the information contained on this map. Data and information represented on this map is subject to updates, modifications and may not be complete or appropriate for all purposes. County GIS and other sources should be queried for the most current information. Do not copy or resell this map. Printed by bhahn on 4/1/16



ASSESSMENT DIAGRAM



AD STL Zone 74

-  DENOTES MAINTAINED STREETLIGHT
-  STREET LIGHTING ZONE 74 BOUNDARY

LANDSCAPING AND LIGHTING MAINTENANCE DISTRICT NO. 89-1 CONSOLIDATED

STREET LIGHT ZONE 75

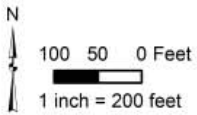
PORTION(S) OF SECTION 7, T.5S., R.5W.

PARCEL MAP NO. 35294 AND PLOT PLAN NO. 21264

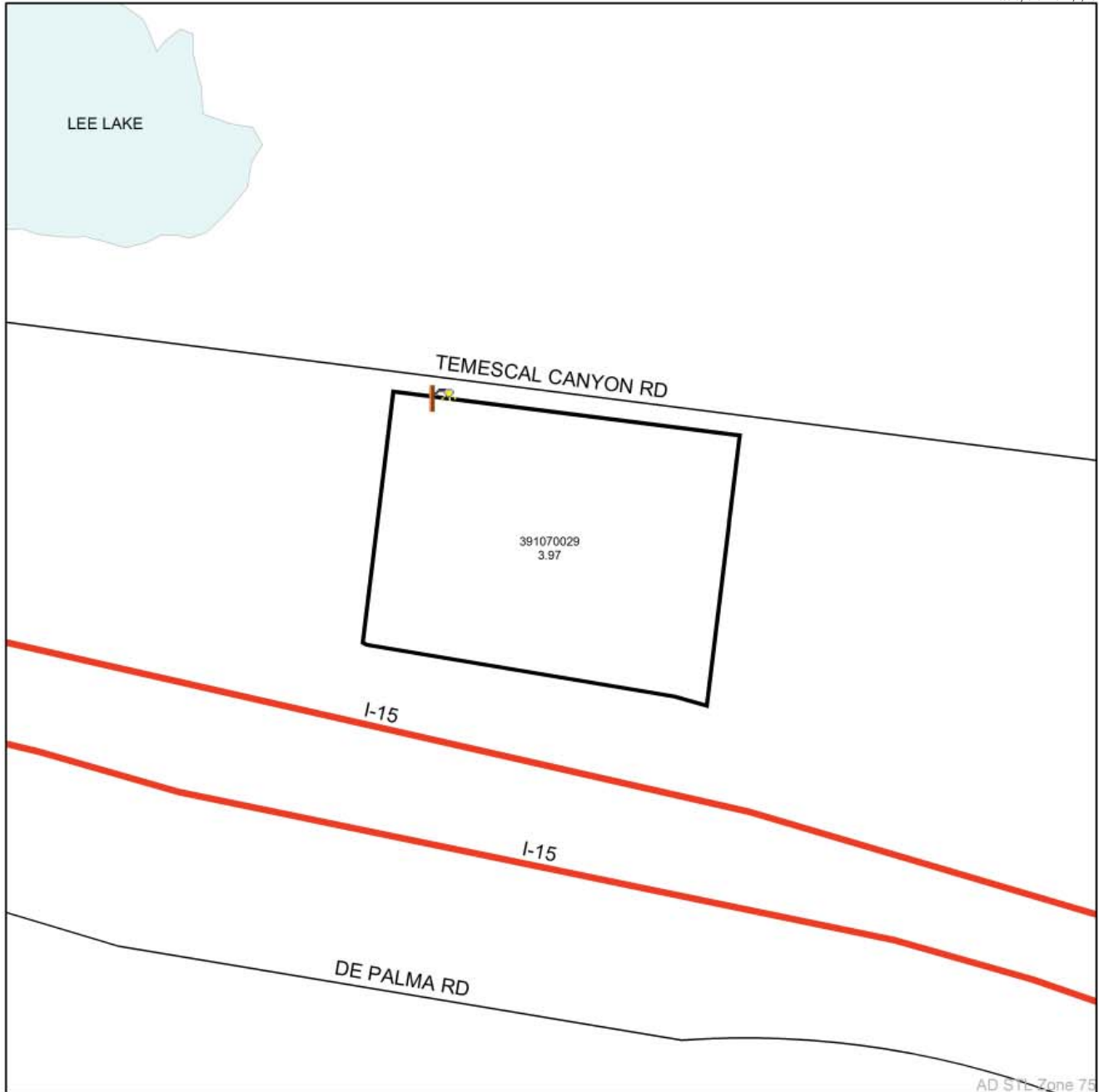
1 PARCEL



The County of Riverside assumes no warranty or legal responsibility for the information contained on this map. Data and information represented on this map is subject to updates, modifications and may not be complete or appropriate for all purposes. County GIS and other sources should be queried for the most current information. Do not copy or resell this map. Printed by bhahn on 4/1/16



ASSESSMENT DIAGRAM



 DENOTES MAINTAINED STREETLIGHT

 STREET LIGHTING ZONE 75 BOUNDARY

LANDSCAPING AND LIGHTING MAINTENANCE DISTRICT NO. 89-1 CONSOLIDATED

STREET LIGHT ZONE 76

PORTION(S) OF SECTION 28, T.3S., R.6W.

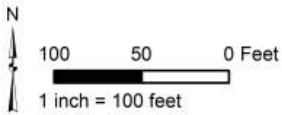
PLOT PLAN NO. 21157

3 COMMERCIAL CONDOMINIUM PARCELS AND 1 COMMON LOT

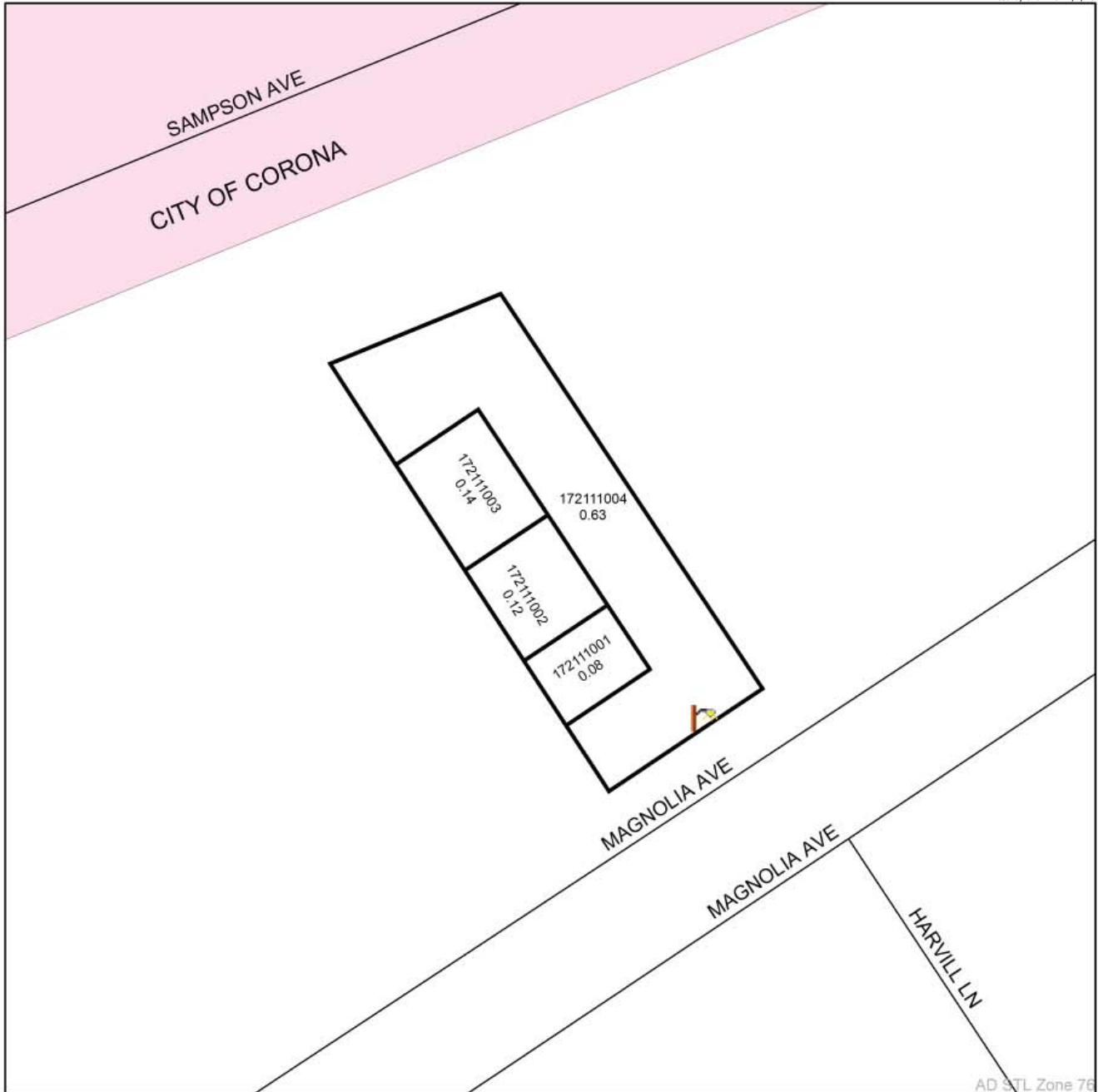
PARCEL



The County of Riverside assumes no warranty or legal responsibility for the information contained on this map. Data and information represented on this map is subject to updates, modifications and may not be complete or appropriate for all purposes. County GIS and other sources should be queried for the most current information. Do not copy or resell this map. Printed by bhahn on 4/1/16



ASSESSMENT DIAGRAM



AD STL Zone 76



DENOTES MAINTAINED STREETLIGHT



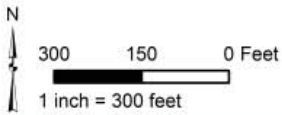
STREET LIGHTING ZONE 76 BOUNDARY

LANDSCAPING AND LIGHTING MAINTENANCE DISTRICT NO. 89-1 CONSOLIDATED

STREET LIGHT ZONE 78
PORTION(S) OF SECTION 7, T.5S., R.1E.
PLOT PLAN NO. 18786
1 PARCEL



The County of Riverside assumes no warranty or legal responsibility for the information contained on this map. Data and information represented on this map is subject to updates, modifications and may not be complete or appropriate for all purposes. County GIS and other sources should be queried for the most current information. Do not copy or resell this map. Printed by bhahn on 4/1/16



ASSESSMENT DIAGRAM



 DENOTES MAINTAINED STREETLIGHT

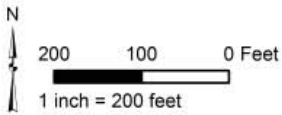
 STREET LIGHTING ZONE 78 BOUNDARY

LANDSCAPING AND LIGHTING MAINTENANCE DISTRICT NO. 89-1 CONSOLIDATED

STREET LIGHT ZONE 81
PORTION(S) OF SECTION 8, T.7S., R.9E.
PLOT PLAN NO. 21418
1 PARCEL



The County of Riverside assumes no warranty or legal responsibility for the information contained on this map. Data and information represented on this map is subject to updates, modifications and may not be complete or appropriate for all purposes. County GIS and other sources should be queried for the most current information. Do not copy or resell this map. Printed by bhahn on 4/1/16



ASSESSMENT DIAGRAM



AD STL Zone 81

 DENOTES MAINTAINED STREETLIGHT

 STREET LIGHTING ZONE 81 BOUNDARY

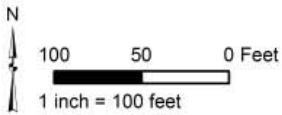
LANDSCAPING AND LIGHTING MAINTENANCE DISTRICT NO. 89-1 CONSOLIDATED

STREET LIGHT ZONE 82

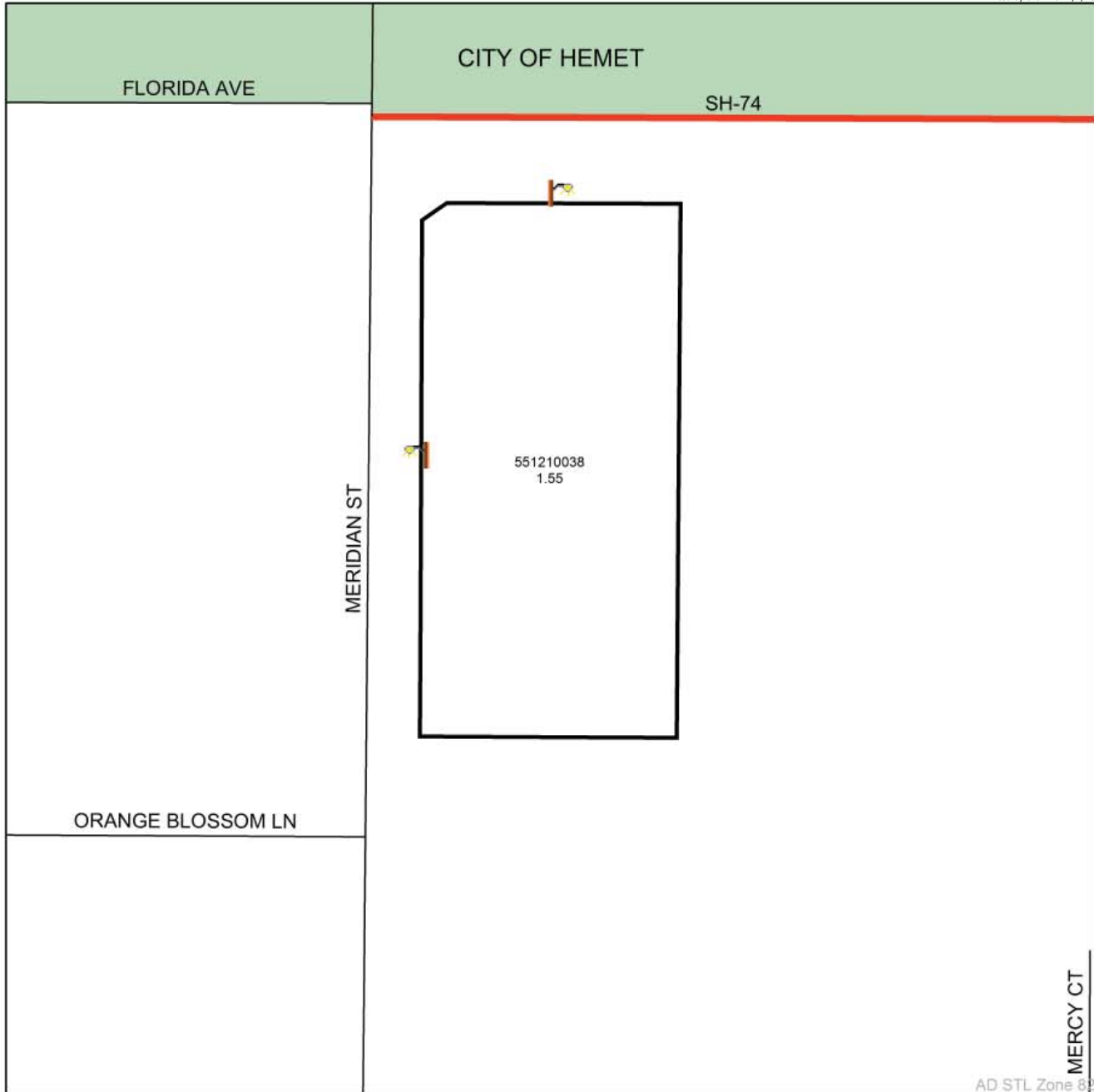
PORTION(S) OF SECTION 7, T.5S., R.1E.
CONDITIONAL USE PERMIT NO. 03510
1 PARCEL



The County of Riverside assumes no warranty or legal responsibility for the information contained on this map. Data and information represented on this map is subject to updates, modifications and may not be complete or appropriate for all purposes. County GIS and other sources should be queried for the most current information. Do not copy or resell this map. Printed by bhahn on 4/1/16



ASSESSMENT DIAGRAM



 DENOTES MAINTAINED STREETLIGHT

 STREET LIGHTING ZONE 82 BOUNDARY

LANDSCAPING AND LIGHTING MAINTENANCE DISTRICT NO. 89-1 CONSOLIDATED

STREET LIGHT ZONE 85

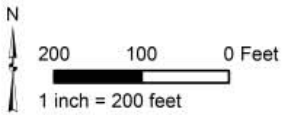
PORTION(S) OF SECTION 13, T.7S., R.3W.

PLOT PLAN NO. 17680

1 PARCEL



The County of Riverside assumes no warranty or legal responsibility for the information contained on this map. Data and information represented on this map is subject to updates, modifications and may not be complete or appropriate for all purposes. County GIS and other sources should be queried for the most current information. Do not copy or resell this map. Printed by bhahn on 4/1/16



ASSESSMENT DIAGRAM



AD STL Zone 85



DENOTES MAINTAINED STREETLIGHT



STREET LIGHTING ZONE 85 BOUNDARY

LANDSCAPING AND LIGHTING MAINTENANCE DISTRICT NO. 89-1 CONSOLIDATED

STREET LIGHT ZONE 89

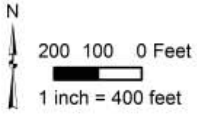
PORTION(S) OF SECTION 24, T.7S., R.2W.

PLOT PLAN NO. 22515

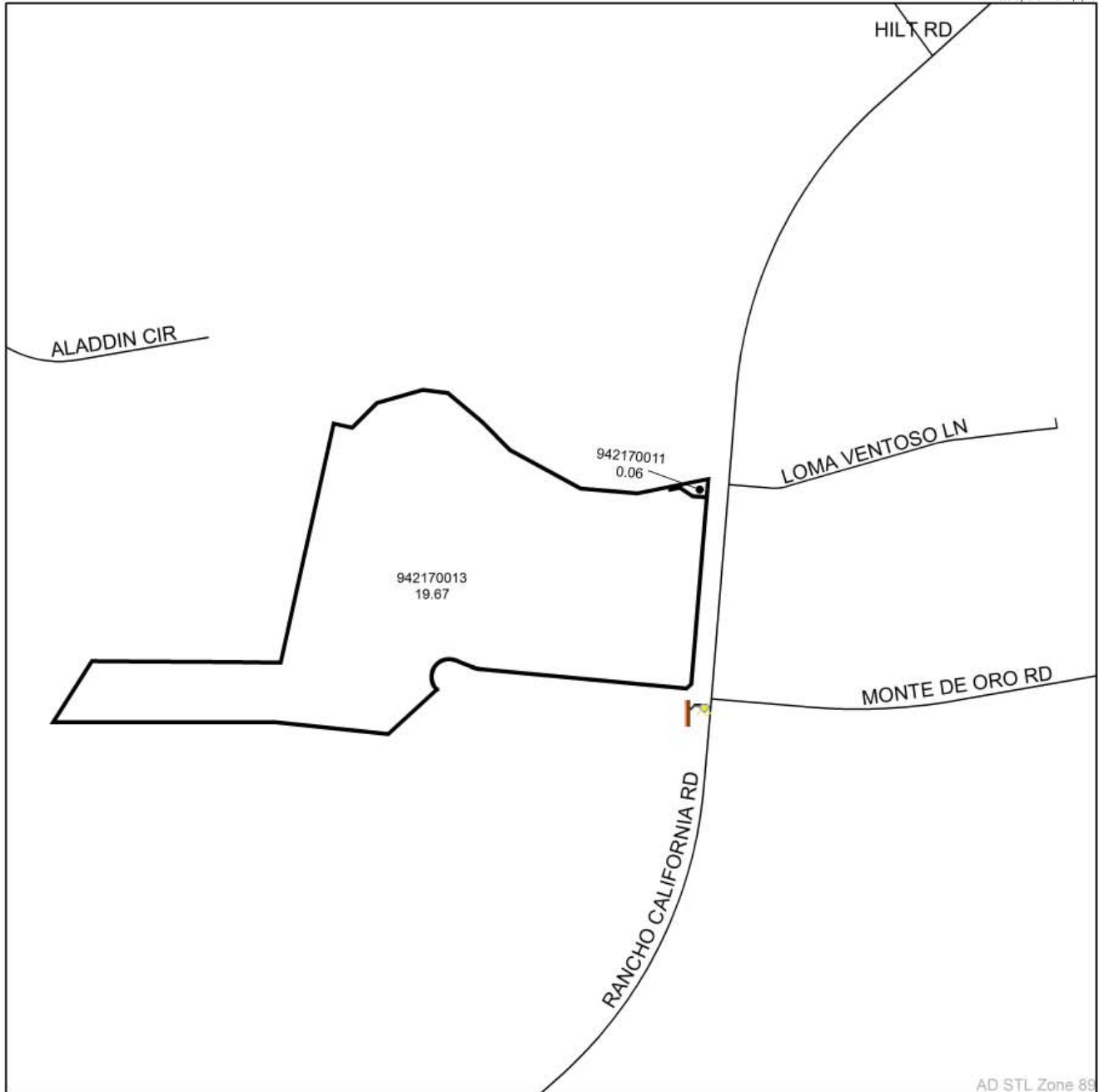
1 PARCEL



The County of Riverside assumes no warranty or legal responsibility for the information contained on this map. Data and information represented on this map is subject to updates, modifications and may not be complete or appropriate for all purposes. County GIS and other sources should be queried for the most current information. Do not copy or resell this map. Printed by bhahn on 4/1/16



ASSESSMENT DIAGRAM



AD STL Zone 89

 DENOTES MAINTAINED STREETLIGHT

 STREET LIGHTING ZONE 89 BOUNDARY

LANDSCAPING AND LIGHTING MAINTENANCE DISTRICT NO. 89-1 CONSOLIDATED

STREET LIGHT ZONE 95

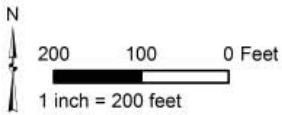
PORTION(S) OF SECTION 34, T.3S., R.4W.

PLOT PLAN NO. 19521

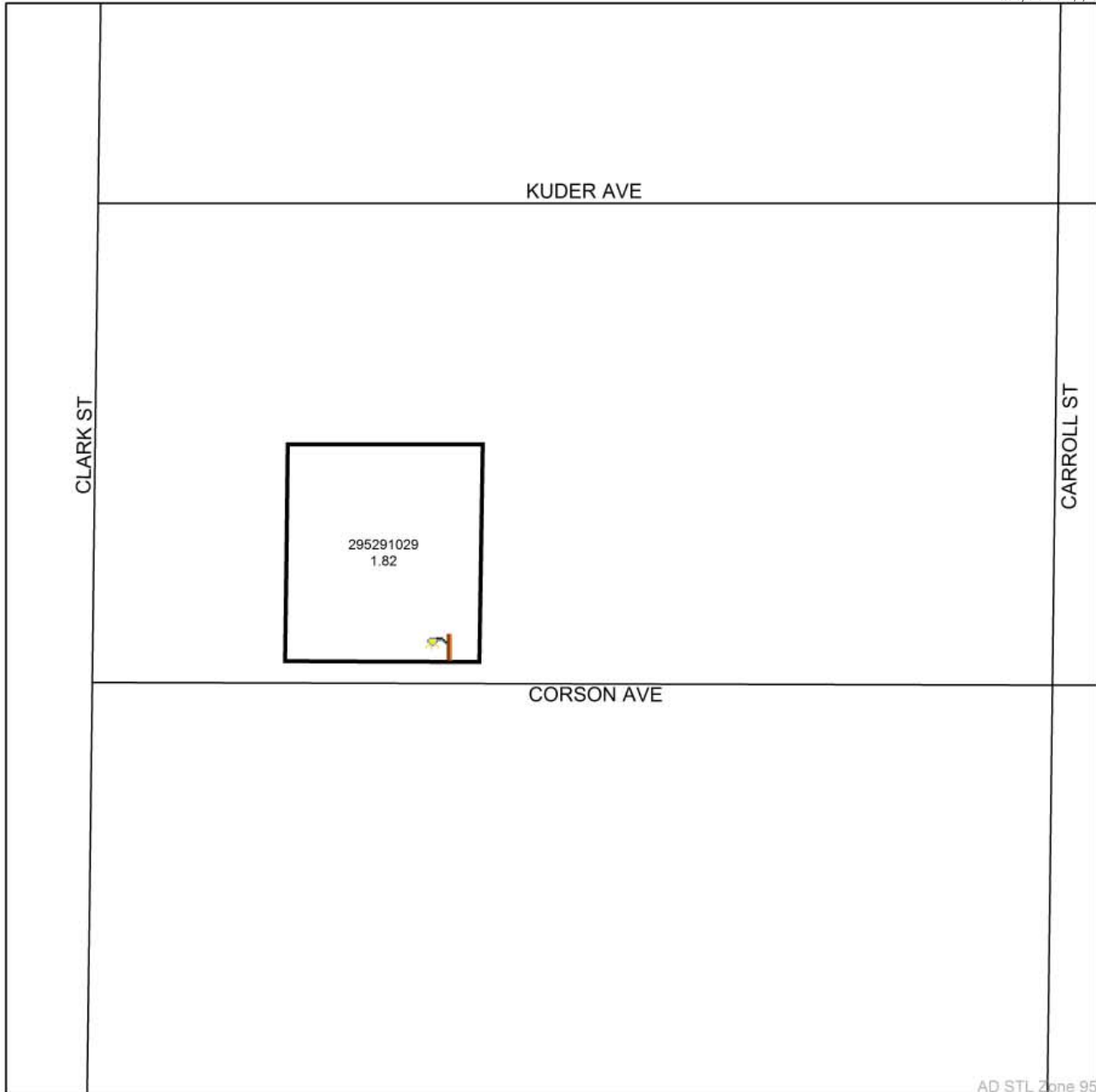
1 PARCEL



The County of Riverside assumes no warranty or legal responsibility for the information contained on this map. Data and information represented on this map is subject to updates, modifications and may not be complete or appropriate for all purposes. County GIS and other sources should be queried for the most current information. Do not copy or resell this map. Printed by bhahn on 4/1/16



ASSESSMENT DIAGRAM



AD STL Zone 95

-  DENOTES MAINTAINED STREETLIGHT
-  STREET LIGHTING ZONE 95 BOUNDARY

LANDSCAPING AND LIGHTING MAINTENANCE DISTRICT NO. 89-1 CONSOLIDATED

STREET LIGHT ZONE 97

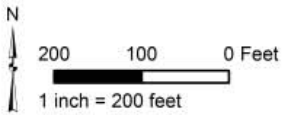
PORTION(S) OF SECTION 12, T.4S., R.4W.

CONDITIONAL USE PERMIT NO. 03477

3 PARCELS





The County of Riverside assumes no warranty or legal responsibility for the information contained on this map. Data and information represented on this map is subject to updates, modifications and may not be complete or appropriate for all purposes. County GIS and other sources should be queried for the most current information. Do not copy or resell this map. Printed by bhahn on 4/1/16



ASSESSMENT DIAGRAM



-  DENOTES MAINTAINED STREETLIGHT
-  STREET LIGHTING ZONE 97 BOUNDARY

LANDSCAPING AND LIGHTING MAINTENANCE DISTRICT NO. 89-1 CONSOLIDATED

STREET LIGHT ZONE 99

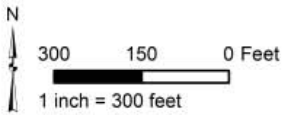
PORTION(S) OF SECTION 36, T.4S., R.2W.

PLOT PLAN NO. 22503

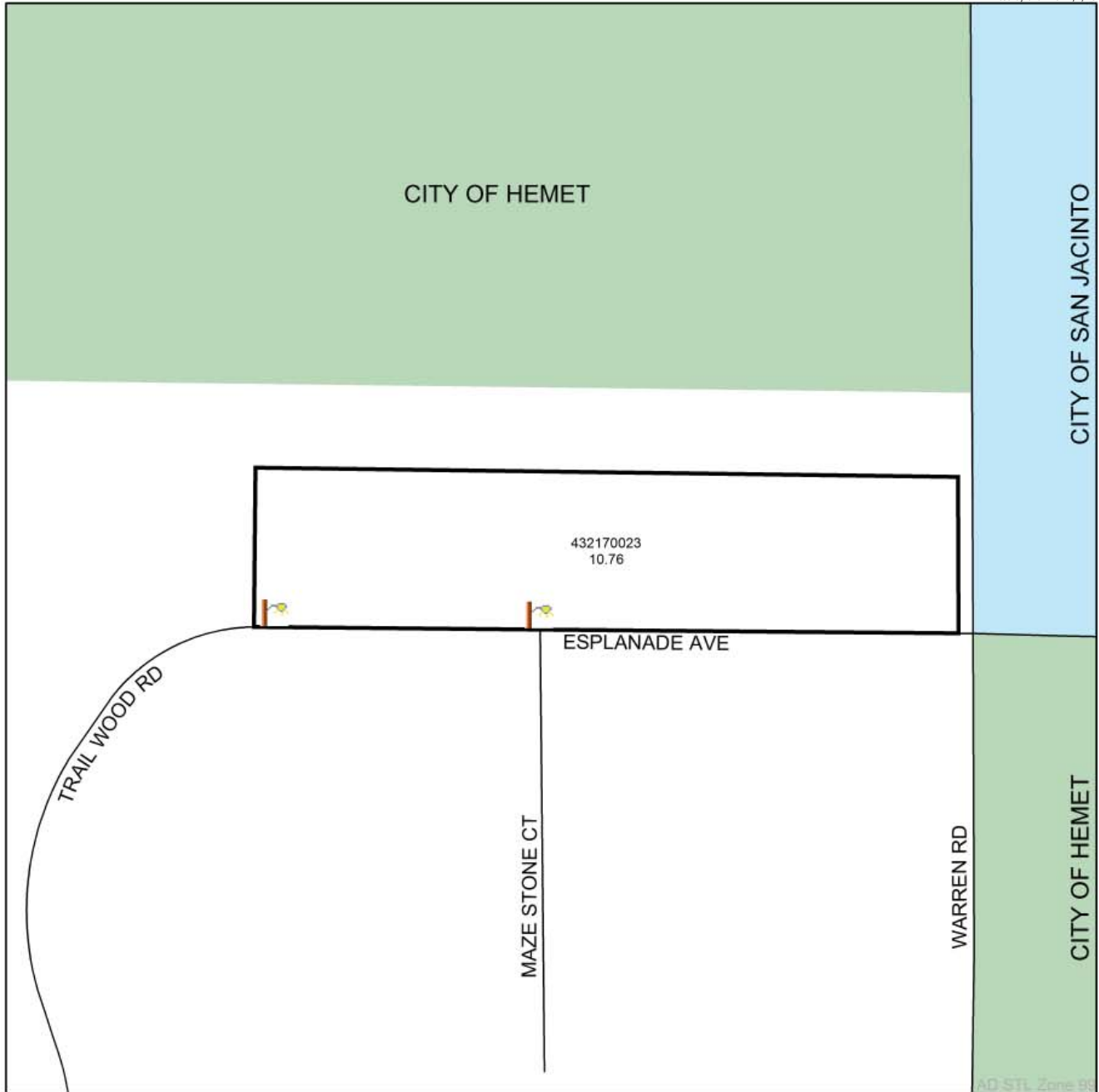
1 PARCEL



The County of Riverside assumes no warranty or legal responsibility for the information contained on this map. Data and information represented on this map is subject to updates, modifications and may not be complete or appropriate for all purposes. County GIS and other sources should be queried for the most current information. Do not copy or resell this map. Printed by bhahn on 4/1/16



ASSESSMENT DIAGRAM



DENOTES MAINTAINED STREETLIGHT



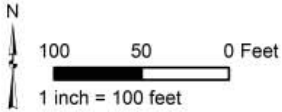
STREET LIGHTING ZONE 99 BOUNDARY

LANDSCAPING AND LIGHTING MAINTENANCE DISTRICT NO. 89-1 CONSOLIDATED

STREET LIGHT ZONE 101
PORTION(S) OF SECTION 11, T.3S., R.5E.
CONDITIONAL USE PERMIT NO. 03355R1
1 PARCEL




The County of Riverside assumes no warranty or legal responsibility for the information contained on this map. Data and information represented on this map is subject to updates, modifications and may not be complete or appropriate for all purposes. County GIS and other sources should be queried for the most current information. Do not copy or resell this map. Printed by bhahn on 4/1/16



ASSESSMENT DIAGRAM



AD STL Zone 101

-  DENOTES MAINTAINED STREETLIGHT
-  STREET LIGHTING ZONE 101 BOUNDARY

LANDSCAPING AND LIGHTING MAINTENANCE DISTRICT NO. 89-1 CONSOLIDATED

STREET LIGHT ZONE 103

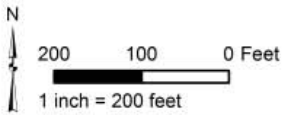
PORTION(S) OF SECTION 35, T.2S., R.4E.

PLOT PLAN NO. 22451

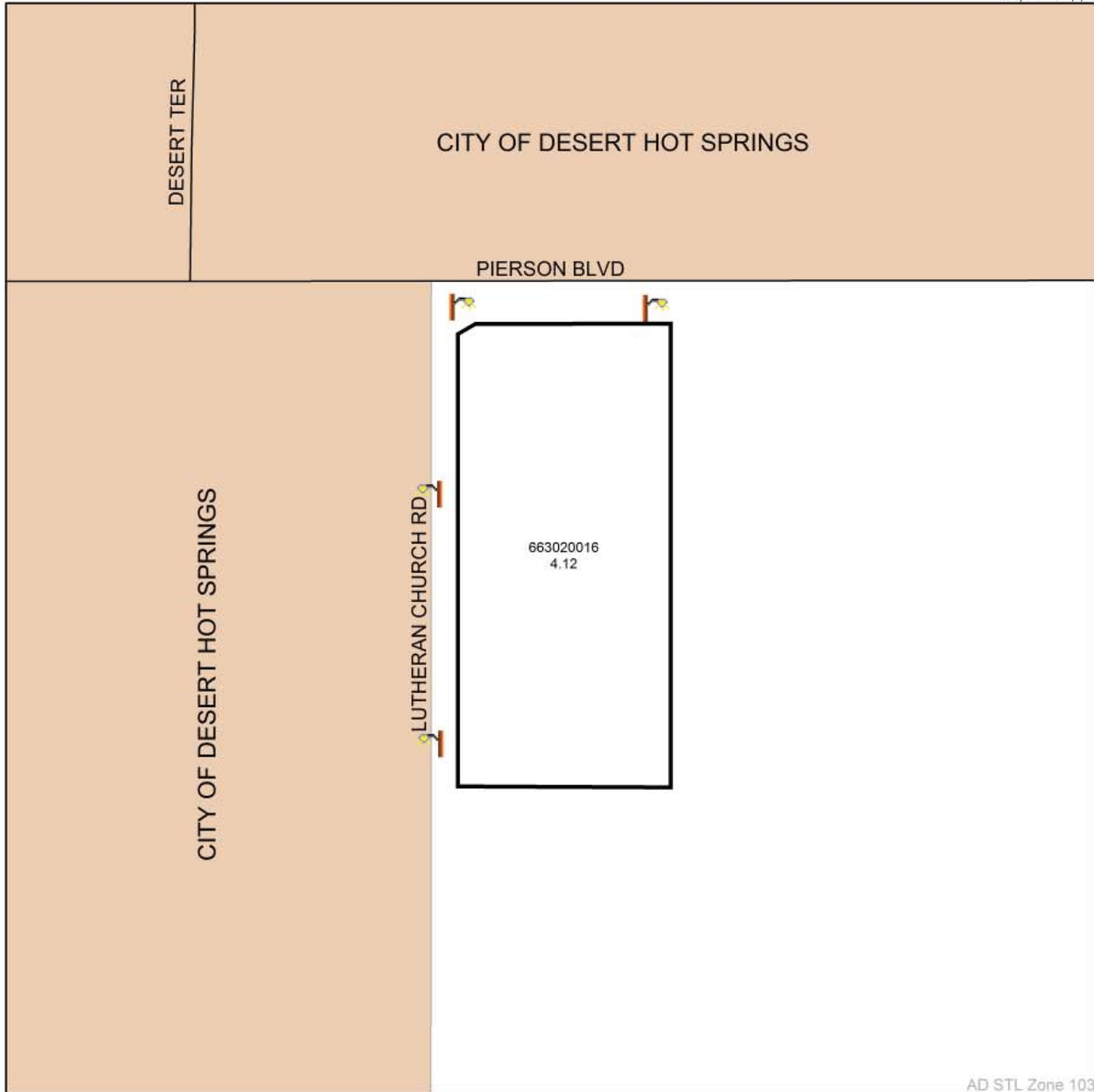
1 PARCEL



The County of Riverside assumes no warranty or legal responsibility for the information contained on this map. Data and information represented on this map is subject to updates, modifications and may not be complete or appropriate for all purposes. County GIS and other sources should be queried for the most current information. Do not copy or resell this map. Printed by bhahn on 4/1/16



ASSESSMENT DIAGRAM



AD STL Zone 103



DENOTES MAINTAINED STREETLIGHT



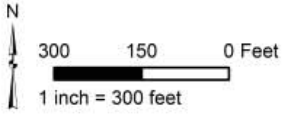
STREET LIGHTING ZONE 103 BOUNDARY

LANDSCAPING AND LIGHTING MAINTENANCE DISTRICT NO. 89-1 CONSOLIDATED

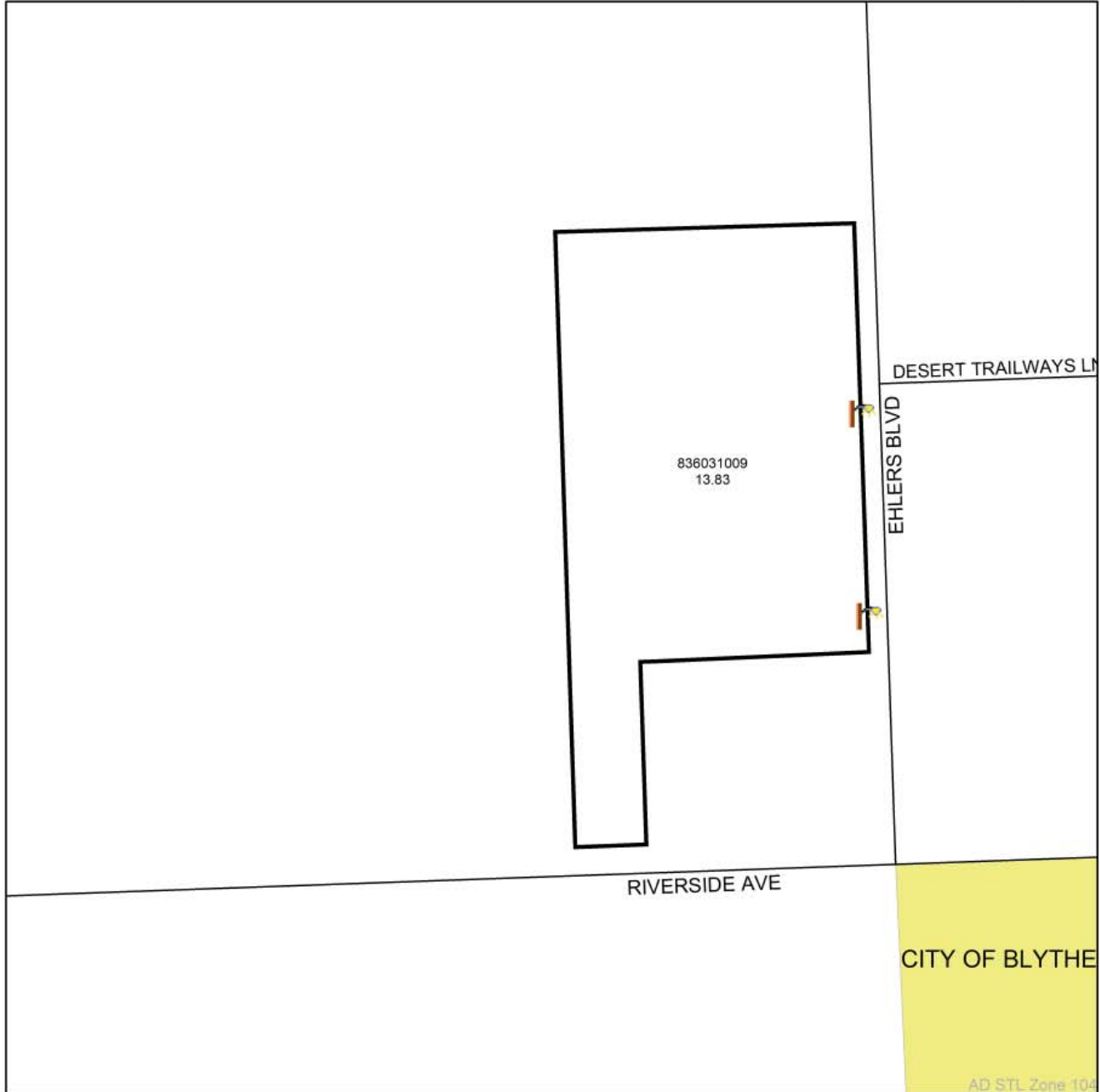
STREET LIGHT ZONE 104
PORTION(S) OF SECTION 30, T.6S., R.23E.
PLOT PLAN NO. 23885
1 PARCEL





The County of Riverside assumes no warranty or legal responsibility for the information contained on this map. Data and information represented on this map is subject to updates, modifications and may not be complete or appropriate for all purposes. County GIS and other sources should be queried for the most current information. Do not copy or resell this map. Printed by bhahn on 4/1/16



ASSESSMENT DIAGRAM



-  DENOTES MAINTAINED STREETLIGHT
-  STREET LIGHTING ZONE 104 BOUNDARY

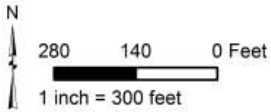
LANDSCAPING AND LIGHTING MAINTENANCE DISTRICT NO. 89-1 CONSOLIDATED

STREET LIGHT ZONE 107

PORTION(S) OF SECTION 18, T.4S., R.6E.

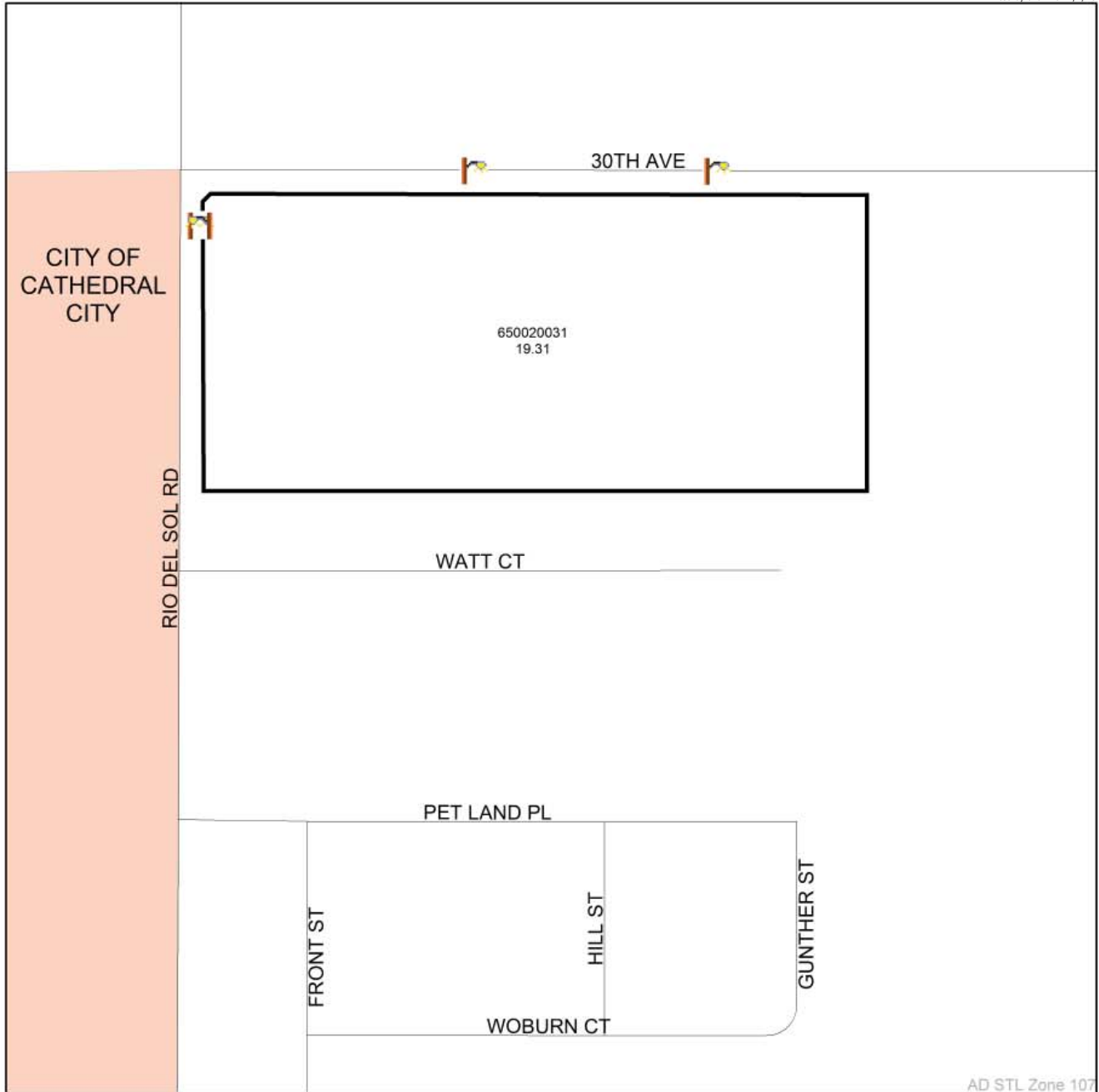
PARCEL MAP NO. 36108

19 ASSESSABLE PARCELS AND 1 NONASSESSABLE RETENTION
BASIN



The County of Riverside assumes no warranty or legal responsibility for the information contained on this map. Data and information represented on this map is subject to updates, modifications and may not be complete or appropriate for all purposes. County GIS and other sources should be queried for the most current information. Do not copy or resell this map. Printed by bhahn on 4/1/16

ASSESSMENT DIAGRAM



AD STL Zone 107



DENOTES MAINTAINED STREETLIGHT



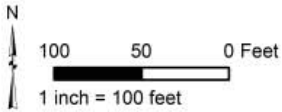
STREET LIGHTING ZONE 107 BOUNDARY

LANDSCAPING AND LIGHTING MAINTENANCE DISTRICT NO. 89-1 CONSOLIDATED

STREET LIGHT ZONE 108
PORTION(S) OF SECTION 10, T.4S., R.4W.
CONDITIONAL USE PERMIT NO. 03620
1 PARCEL



The County of Riverside assumes no warranty or legal responsibility for the information contained on this map. Data and information represented on this map is subject to updates, modifications and may not be complete or appropriate for all purposes. County GIS and other sources should be queried for the most current information. Do not copy or resell this map. Printed by bhahn on 4/1/16



ASSESSMENT DIAGRAM



AD STL Zone 108

 DENOTES MAINTAINED STREETLIGHT

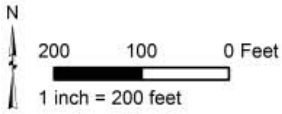
 STREET LIGHTING ZONE 108 BOUNDARY

LANDSCAPING AND LIGHTING MAINTENANCE DISTRICT NO. 89-1 CONSOLIDATED

STREET LIGHT ZONE 109
PORTION(S) OF SECTION 35, T.3S., R.5W.
PUBLIC USE PERMIT NO. 00890
1 PARCEL





The County of Riverside assumes no warranty or legal responsibility for the information contained on this map. Data and information represented on this map is subject to updates, modifications and may not be complete or appropriate for all purposes. County GIS and other sources should be queried for the most current information. Do not copy or resell this map. Printed by bhahn on 4/1/16



ASSESSMENT DIAGRAM



AD STL Zone 109

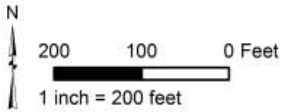
-  DENOTES MAINTAINED STREETLIGHT
-  STREET LIGHTING ZONE 109 BOUNDARY

LANDSCAPING AND LIGHTING MAINTENANCE DISTRICT NO. 89-1 CONSOLIDATED

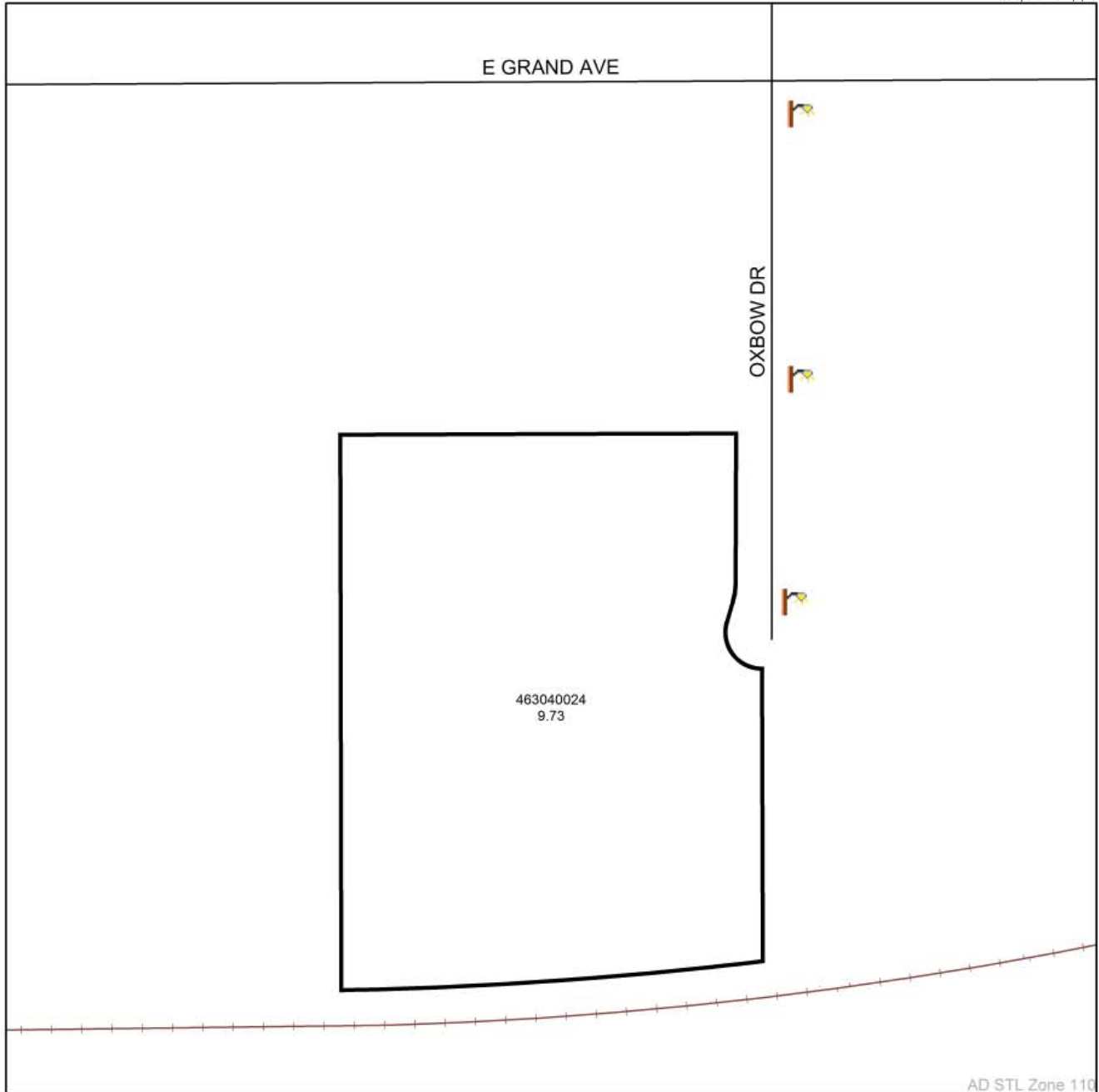
STREET LIGHT ZONE 110
PORTION(S) OF SECTION 27, T.5S., R.2W.
CONDITIONAL USE PERMIT NO. 03698
1 PARCEL



The County of Riverside assumes no warranty or legal responsibility for the information contained on this map. Data and information represented on this map is subject to updates, modifications and may not be complete or appropriate for all purposes. County GIS and other sources should be queried for the most current information. Do not copy or resell this map. Printed by bhahn on 4/1/16



ASSESSMENT DIAGRAM



AD STL Zone 110



DENOTES MAINTAINED STREETLIGHT



STREET LIGHTING ZONE 110 BOUNDARY

PART V - VOLUME 3
ASSESSMENT ROLLS
FISCAL YEAR 2016-17
LANDSCAPING AND LIGHTING MAINTENANCE DISTRICT
NO. 89-1-CONSOLIDATED
COUNTY OF RIVERSIDE, CALIFORNIA

Street Lighting Zones FY 2016-2017 Assessments

Zone	APN	Assessment
STL 2	576080018-3	\$178.99
STL 3	317240043-6	\$275.91
STL 3	317240044-7	\$275.91
STL 3	317240045-8	\$275.91
STL 4	748370023-0	\$54.56
STL 4	748370024-1	\$54.56
STL 4	748370025-2	\$54.56
STL 4	748370052-6	\$54.56
STL 4	748370053-7	\$54.56
STL 4	748370054-8	\$54.56
STL 4	748370056-0	\$54.56
STL 4	748370058-2	\$54.56
STL 4	748370060-3	\$54.56
STL 4	748370062-5	\$54.56
STL 9	920120039-2	\$51.87
STL 9	920120042-4	\$9.73
STL 9	920120050-1	\$43.22
STL 9	920120053-4	\$1.08
STL 9	920120054-5	\$129.67
STL 9	920120056-7	\$1.08
STL 9	920120057-8	\$581.36
STL 9	920120058-9	\$22.69
STL 9	920120059-0	\$89.69
STL 9	920120060-0	\$88.61
STL 9	920120061-1	\$97.25
STL 9	920120062-2	\$450.61
STL 9	920120070-9	\$2.16
STL 9	920120071-0	\$41.06
STL 9	920120083-1	\$84.29
STL 9	920120084-2	\$59.43
STL 11	457350028-6	\$302.70
STL 12	957330046-5	\$641.58
STL 12	957330047-6	\$128.83
STL 12	957330048-7	\$317.60
STL 12	957330049-8	\$288.26
STL 13	607331019-6	\$336.69
STL 13	607331022-8	\$1,616.91
STL 14	407230030-1	\$277.64

STL 16	283100055-6	\$284.82
STL 16	283100056-7	\$205.82
STL 16	283100057-8	\$92.31
STL 16	283110059-1	\$72.56
STL 16	283110060-1	\$37.63
STL 16	283110061-2	\$46.78
STL 16	283440002-9	\$51.35
STL 16	283440004-1	\$46.99
STL 16	283440005-2	\$45.32
STL 16	283440006-3	\$60.08
STL 16	283440007-4	\$49.90
STL 16	283440008-5	\$28.27
STL 16	283440009-6	\$28.48
STL 16	283440010-6	\$32.43
STL 16	283440011-7	\$24.74
STL 16	283440013-9	\$49.90
STL 16	283440014-0	\$31.60
STL 16	283440015-1	\$86.07
STL 16	283440016-2	\$42.00
STL 16	283440017-3	\$38.67
STL 16	283440018-4	\$60.71
STL 16	283440019-5	\$14.76
STL 16	283440020-5	\$13.31
STL 16	283440021-6	\$11.64
STL 16	283440022-7	\$11.43
STL 16	283440024-9	\$41.37
STL 16	283440025-0	\$41.37
STL 16	283440026-1	\$14.35
STL 16	283440027-2	\$11.43
STL 16	283440028-3	\$14.14
STL 16	283440029-4	\$11.23
STL 20	403060016-6	\$37.89
STL 20	403060017-7	\$37.89
STL 20	403060018-8	\$37.89
STL 20	403060019-9	\$37.89
STL 20	403060020-9	\$37.89
STL 20	403060021-0	\$37.89
STL 20	403060022-1	\$37.89
STL 20	403060023-2	\$37.89

Street Lighting Zones FY 2016-2017 Assessments

STL 20	403060024-3	\$37.89
STL 20	403060025-4	\$37.89
STL 20	403060026-5	\$37.89
STL 20	403060027-6	\$37.89
STL 20	403060028-7	\$37.89
STL 20	403060029-8	\$37.89
STL 20	403060030-8	\$37.89
STL 20	403060031-9	\$37.89
STL 20	403060032-0	\$37.89
STL 20	403060033-1	\$37.89
STL 20	403060034-2	\$37.89
STL 20	403060035-3	\$37.89
STL 21	283160035-4	\$58.43
STL 21	283160037-6	\$58.43
STL 21	283160038-7	\$58.43
STL 21	283160039-8	\$58.43
STL 21	283160040-8	\$58.43
STL 22	317140052-5	\$312.15
STL 22	317140054-7	\$579.57
STL 25	172110002-8	\$287.88
STL 29	650350011-3	\$101.33
STL 29	650350012-4	\$101.33
STL 29	650350013-5	\$128.96
STL 29	650350014-6	\$128.96
STL 29	650350017-9	\$93.96
STL 29	650350018-0	\$93.96
STL 29	650350019-1	\$88.43
STL 29	650350020-1	\$90.27
STL 29	650350021-2	\$88.43
STL 29	650350022-3	\$88.43
STL 29	650350023-4	\$90.27
STL 29	650350024-5	\$88.43
STL 29	650350025-6	\$106.85
STL 29	650350033-3	\$261.61
STL 30	759120055-6	\$42.96
STL 30	759120056-7	\$43.02
STL 30	759120057-8	\$34.88
STL 30	759120058-9	\$34.47
STL 30	759120059-0	\$34.88

STL 30	759120060-0	\$35.98
STL 30	759120061-1	\$32.56
STL 30	759120062-2	\$34.20
STL 30	759120063-3	\$34.20
STL 30	759120065-5	\$66.14
STL 31	607382006-2	\$146.11
STL 31	607382007-3	\$144.14
STL 36	693230016-0	\$333.14
STL 36	693230019-3	\$262.28
STL 37	963020009-9	\$777.29
STL 38	693032012-4	\$305.85
STL 42	283160030-9	\$555.75
STL 43	401310003-2	\$86.23
STL 43	401310004-3	\$86.23
STL 43	401310005-4	\$86.23
STL 43	401310006-5	\$86.23
STL 43	401310007-6	\$86.23
STL 44	965460005-9	\$1,163.53
STL 45	551400033-3	\$36.86
STL 45	551400034-4	\$18.58
STL 45	551400035-5	\$244.77
STL 46	457350031-8	\$356.79
STL 47	283100055-6	\$985.99
STL 47	283100056-7	\$712.50
STL 47	283100057-8	\$319.55
STL 47	283110059-1	\$251.18
STL 47	283110060-1	\$130.27
STL 47	283110061-2	\$161.93
STL 47	283440002-9	\$177.77
STL 47	283440004-1	\$162.65
STL 47	283440005-2	\$156.89
STL 47	283440006-3	\$207.99
STL 47	283440007-4	\$172.73
STL 47	283440008-5	\$97.88
STL 47	283440009-6	\$98.60
STL 47	283440010-6	\$112.27
STL 47	283440011-7	\$85.64
STL 47	283440013-9	\$172.73
STL 47	283440014-0	\$109.39

Street Lighting Zones FY 2016-2017 Assessments

STL 47	283440015-1	\$297.96
STL 47	283440016-2	\$145.38
STL 47	283440017-3	\$133.86
STL 47	283440018-4	\$210.15
STL 47	283440019-5	\$51.10
STL 47	283440020-5	\$46.06
STL 47	283440021-6	\$40.30
STL 47	283440022-7	\$39.58
STL 47	283440024-9	\$143.22
STL 47	283440025-0	\$143.22
STL 47	283440026-1	\$49.66
STL 47	283440027-2	\$39.58
STL 47	283440028-3	\$48.94
STL 47	283440029-4	\$38.86
STL 48	459020062-0	\$253.76
STL 48	459020063-1	\$244.72
STL 48	459020064-2	\$446.88
STL 52	650380001-7	\$64.30
STL 52	650380002-8	\$60.67
STL 52	650380003-9	\$60.67
STL 52	650380004-0	\$60.67
STL 52	650380005-1	\$60.67
STL 52	650380006-2	\$60.67
STL 52	650380007-3	\$60.67
STL 52	650380008-4	\$94.64
STL 52	650380009-5	\$84.93
STL 52	650380010-5	\$64.30
STL 52	650380011-6	\$64.30
STL 52	650380012-7	\$64.30
STL 52	650380013-8	\$64.30
STL 52	650380014-9	\$64.30
STL 52	650380015-0	\$64.30
STL 52	650380016-1	\$67.94
STL 53	391060016-8	\$103.62
STL 53	391060017-9	\$37.93
STL 53	391090023-7	\$52.39
STL 53	391090049-1	\$97.75
STL 53	391090050-1	\$10.17
STL 54	693010016-0	\$277.74

STL 54	693010017-1	\$283.94
STL 54	693010019-3	\$321.18
STL 55	963060070-7	\$221.61
STL 55	963060071-8	\$228.12
STL 55	963060072-9	\$225.95
STL 55	963060073-0	\$180.33
STL 56	759120055-6	\$23.24
STL 56	759120056-7	\$23.27
STL 56	759120057-8	\$18.87
STL 56	759120058-9	\$18.65
STL 56	759120059-0	\$18.87
STL 56	759120060-0	\$19.46
STL 56	759120061-1	\$17.61
STL 56	759120062-2	\$18.50
STL 56	759120063-3	\$18.50
STL 56	759120065-5	\$35.78
STL 57	963440001-9	\$34.68
STL 57	963440002-0	\$95.38
STL 57	963440003-1	\$424.86
STL 57	963440004-2	\$115.61
STL 57	963440005-3	\$132.95
STL 57	963440006-4	\$96.34
STL 57	963440007-5	\$97.30
STL 57	963440008-6	\$62.62
STL 57	963440009-7	\$69.36
STL 57	963440010-7	\$221.58
STL 57	963440011-8	\$93.45
STL 58	670240011-9	\$5.54
STL 58	670240012-0	\$38.54
STL 58	670240013-1	\$148.76
STL 58	670240014-2	\$212.83
STL 58	670240015-3	\$136.60
STL 58	670240016-4	\$62.49
STL 58	670250019-8	\$35.46
STL 58	670250020-8	\$4.62
STL 61	650080094-4	\$177.80
STL 61	650080095-5	\$48.20
STL 61	650090043-9	\$170.64
STL 61	650090044-0	\$6.51

Street Lighting Zones FY 2016-2017 Assessments

STL 64	650263026-8	\$1,188.92
STL 65	317110034-6	\$819.35
STL 65	317110035-7	\$935.32
STL 66	135151023-3	\$890.37
STL 67	607020048-1	\$2,236.80
STL 68	695100001-8	\$502.50
STL 68	695100002-9	\$139.57
STL 68	695100003-0	\$32.83
STL 68	695100004-1	\$30.47
STL 68	695100005-2	\$23.05
STL 68	695100006-3	\$15.41
STL 68	695100007-4	\$46.23
STL 68	695100008-5	\$19.59
STL 68	695100009-6	\$31.73
STL 68	695100010-6	\$109.16
STL 68	695100011-7	\$86.27
STL 68	695100014-0	\$29.88
STL 68	695100015-1	\$69.47
STL 72	551210008-4	\$447.41
STL 74	650131003-9	\$447.39
STL 75	391070029-1	\$447.34
STL 76	172111001-0	\$34.75
STL 76	172111002-1	\$52.12
STL 76	172111003-2	\$60.81
STL 76	172111004-3	\$273.64
STL 78	551220069-0	\$1,732.69
STL 81	727120016-8	\$1,234.55
STL 82	551210038-1	\$844.63
STL 85	957330038-8	\$877.18
STL 95	295291029-1	\$429.98
STL 97	317110008-3	\$136.28
STL 97	317110009-4	\$140.90
STL 97	317110010-4	\$136.28
STL 99	432170023-4	\$826.69
STL 101	654190037-1	\$744.84
STL 103	663020016-2	\$1,629.42
STL 104	836031009-4	\$810.44
STL 107	650020001-4	\$1,097.82
STL 108	318061037-5	\$205.02

STL 109	273520040-7	\$402.01
STL 110	463040024-9	\$856.80



The Desert Sun LLC

mydesert.com

750 N. Gene Autry Trail
 Palm Springs, CA 92262
 Billing Inquiries: (866) 875-0854
 Main Office: (760) 322-8889

ADVERTISING INVOICE/STATEMENT

Make Checks payable to DESERT SUN PUBLISHING LLC.
 P.O. Box 677368 Dallas, TX 75267-7368
 A finance charge of 1.5% per month(18% Annually) will be added to balances not paid by the 20th.

RIV06900000000000000000000056706620055940010822

59

RIVERSIDE COUNTY-BOARD OF SUP.
 PO BOX 1147
 RIVERSIDE CA 92502-1147

Customer No.	Invoice No.
RIV069	0005670662
For the Period	Thru
06/27/16	07/31/16
Due Date	Amount Due
08/15/16	5,594.00
AMOUNT PAID	

PLEASE RETURN THIS TOP SECTION WITH PAYMENT IN THE ENCLOSED ENVELOPE AND INCLUDE YOUR CUSTOMER NUMBER ON REMITTANCE.

Date	EDT	Class	Description	Times Run	Col	Depth	Total Size	Rate	Amount
0627			BALANCE FORWARD						11,458.00
0630			CREDIT CARD CHARGE						7,060.00-
0722			CREDIT CARD CHARGE						4,398.00-
0626	CLS	0001	No:919 NOTICE OF PUBLIC HEAR	4	2	55.00	440.00		446.00
0629	CLS	0001	No:933 NOTICE OF PUBLIC HEAR	2	2	495.00	1980.00		1,986.00
0629	CLS	0001	No:934 BOARD OF SUPERVISORS	2	2	44.00	176.00		182.00
0629	CLS	0001	No:935 Notice to Bidders Cou	10	2	44.00	880.00		886.00
0629	CLS	0001	No:936 NOTICE OF PUBLIC HEAR	2	2	60.00	240.00		246.00
0720	CLS	0001	NOTICE OF INTENTION TO EXCHA	1	4	11.00	44.00	28.00	1,232.00
0720	CLS	0001	No1054 BOARD OF SUPERVISORS	2	2	102.00	408.00		414.00
0720	CLS	0001	No 1055 BOARD OF SUPERVISORS	2	2	49.00	196.00		202.00
									2016 AUG -8 AM 11:15 RECEIVED RIVERSIDE COUNTY CLERK / BOARD OF SUPERVISORS
Current		Over 30 Days	Over 60 Days	Over 90 Days	Over 120 Days	Total Due			
5,594.00		.00	.00	.00	.00	5,594.00			
Contract Type	Contract Qnty.	Expiration Date	Current Usage	Total Used	Quantity Remaining	Salesperson			
						RYAN OPEN 0011			

*Transp.
3-20 of 05/24/16*

The Advertiser shall make payment within 15 days of the billing date indicated on Company's statement, and, in the event that it fails to make payment within such time, Company may reject advertising copy and / or immediately cancel this contract and Advertiser agrees to indemnify Company for all expenses incurred in connection with the collection of amounts payable under this contract, including but not limited to collection fees, attorney's fees and court costs. If this agreement is cancelled due to Advertiser's failure to make timely payment, Company may rebill the Advertiser for the outstanding balance due at the open or earned contract rate, whichever is applicable.

TO ENSURE PROPER CREDIT, PLEASE RETURN THE TOP SECTION AND INCLUDE YOUR CUSTOMER NUMBER ON REMITTANCE.

Customer Number	Name	Invoice Number	Amount Paid
RIV069	RIVERSIDE COUNTY-BOARD OF SUP.	0005670662	

Public Hearing

Public Hearing

Public Hearing

Public Hearing

No:933
NOTICE OF PUBLIC HEARING BEFORE THE BOARD OF SUPERVISORS OF THE COUNTY OF RIVERSIDE
NOTICE IS HEREBY GIVEN that a public hearing at which all interested persons will be heard, will be held before the Board of Supervisors of Riverside County, California, on the 1st Floor, County Administrative Center, Board of Supervisors Chambers, 4080 Lemon Street, Riverside, on Tuesday, July 12, 2016 at 9:00 a.m. to consider the following:

RESOLUTION NO. 2016-118
RESOLUTION OF THE BOARD OF SUPERVISORS DECLARING INTENTION TO LEVY AND COLLECT ASSESSMENTS WITHIN ZONES 1, 3, 8, 10, 11, 15, 19, 24, 26, 28, 29, 31, 36, 39, 43, 44, 45, 53, 55, 57, 58, 66, 68, 72, 74, 83, 84, 86, 87, 89, 91, 92, 94, 97, 100, 103, 109, 110, 112, 119, 123, 124, 135, 138, 145, 146, 148, 149, 152, 153, 154, 155, 157, 160, 161, 162, 164, 166, 168, 171, 172, 174, 175, 180, 187, 188, 190, 191, 192 AND 193, AND STREET LIGHTING ZONES 2, 3, 4, 9, 11, 12, 13, 14, 16, 20, 21, 22, 25, 29, 30, 31, 36, 37, 38, 42, 43, 44, 45, 46, 47, 48, 52, 53, 54, 55, 56, 57, 58, 61, 64, 65, 66, 67, 68, 72, 74, 75, 76, 78, 81, 82, 85, 89, 95, 97, 99, 101, 103, 104, 107, 108, 109 AND 110 OF THE LANDSCAPING AND LIGHTING MAINTENANCE DISTRICT NO. 89-1-CONSOLIDATED OF THE COUNTY OF RIVERSIDE PURSUANT TO THE LANDSCAPING AND LIGHTING ACT OF 1972 FOR THE MAINTENANCE AND SERVICING OF LANDSCAPING, MULTI-PURPOSE TRAILS, FENCING, FOSSIL FILTERS, BIOSWALES, GRAFFITI ABATEMENT, TRAFFIC SIGNALS, BRIDGE LIGHTS, AND STREETLIGHTS FOR FISCAL YEAR 2016-17; AND GIVING NOTICE OF AND SETTING THE TIME AND PLACE OF THE PUBLIC HEARING ON THE ANNUAL ASSESSMENT AND ORDERING NOTICE OF THE PUBLIC HEARING TO BE PUBLISHED

WHEREAS, the Board of Supervisors (hereinafter the "Board of Supervisors") of the County of Riverside (hereinafter the "County") has conducted proceedings for and has established Landscaping and Lighting Maintenance District No. 89-1 Consolidated of the County of Riverside, State of California (hereinafter "L&LMD No. 89-1 C") pursuant to the Landscaping and Lighting Act of 1972, which is Part 2 (commencing with Section 22500) of Division 15 of the Streets and Highways Code (hereinafter the "Streets and Highways Code"), for the installation and planting of landscaping; the installation of multi-purpose trails; the installation of fencing; the installation of fossil filters; the installation of irrigation or electrical facilities; the maintenance and servicing of such landscaping, multi-purpose trail, fencing, fossil filters and irrigation or electrical improvements; and the provision of electricity to streetlights, traffic signals, and bridge lights within the public rights-of-way; and

WHEREAS, as ordered by the Board of Supervisors, the Director of Transportation of the County has filed with the Clerk of the Board of Supervisors an Engineer's Report (hereinafter the "Report") regarding the assessments to be levied and collected within 70 Assessment Zones (hereinafter "Zone 1", "Zone 3", "Zone 8", "Zone 10", "Zone 11", "Zone 15", "Zone 19", "Zone 24", "Zone 26", "Zone 28", "Zone 29", "Zone 31", "Zone 36", "Zone 39", "Zone 43", "Zone 44", "Zone 45", "Zone 53", "Zone 55", "Zone 57", "Zone 58", "Zone 66", "Zone 68", "Zone 72", "Zone 74", "Zone 83", "Zone 84", "Zone 86", "Zone 87", "Zone 89", "Zone 91", "Zone 92", "Zone 94", "Zone 97", "Zone 100", "Zone 103", "Zone 109", "Zone 110", "Zone 112", "Zone 119", "Zone 123", "Zone 124", "Zone 135", "Zone 138", "Zone 145", "Zone 146", "Zone 148", "Zone 149", "Zone 152", "Zone 153", "Zone 154", "Zone 155", "Zone 157", "Zone 160", "Zone 161", "Zone 162", "Zone 164", "Zone 166", "Zone 168", "Zone 171", "Zone 172", "Zone 174", "Zone 175", "Zone 180", "Zone 187", "Zone 188", "Zone 190", "Zone 191", "Zone 192", and "Zone 193", and collectively "Zones"); and 58 Street Lighting Assessment Zones (hereinafter "Street Lighting Zone 2", "Street Lighting Zone 3", "Street Lighting Zone 4", "Street Lighting Zone 9", "Street Lighting Zone 11", "Street Lighting Zone 12", "Street Lighting Zone 13", "Street Lighting Zone 14", "Street Lighting Zone 16", "Street Lighting Zone 20", "Street Lighting Zone 21", "Street Lighting Zone 22", "Street Lighting Zone 25", "Street Lighting Zone 29", "Street Lighting Zone 30", "Street Lighting Zone 31", "Street Lighting Zone 36", "Street Lighting Zone 37", "Street Lighting Zone 38", "Street Lighting Zone 42", "Street Lighting Zone 43", "Street Lighting Zone 44", "Street Lighting Zone 45", "Street Lighting Zone 46", "Street Lighting Zone 47", "Street Lighting Zone 48", "Street Lighting Zone 52", "Street Lighting Zone 53", "Street Lighting Zone 54", "Street Lighting Zone 55", "Street Lighting Zone 56", "Street Lighting Zone 57", "Street Lighting Zone 58", "Street Lighting Zone 61", "Street Lighting Zone 64", "Street Lighting Zone 65", "Street Lighting Zone 66", "Street Lighting Zone 67", "Street Lighting Zone 68", "Street Lighting Zone 72", "Street Lighting Zone 74", "Street Lighting Zone 75", "Street Lighting Zone 76", "Street Lighting Zone 78", "Street Lighting Zone 81", "Street Lighting Zone 82", "Street Lighting Zone 85", "Street Lighting Zone 89", "Street Lighting Zone 95", "Street Lighting Zone 97", "Street Lighting Zone 99", "Street Lighting Zone 101", "Street Lighting Zone 103", "Street Lighting Zone 104", "Street Lighting Zone 107", "Street Lighting Zone 108", "Street Lighting Zone 109" and "Street Lighting Zone 110", and collectively "Street Lighting Zones") of L&LMD No. 89-1 C for fiscal year 2016-17 to pay the costs of maintenance services and improvements as identified in the preceding recital, and the Report has been presented to and considered by the Board of Supervisors; and

WHEREAS, the Report filed with the Clerk of the Board of Supervisors states that the assessments to be levied in the respective Zones and Street Lighting Zones for fiscal year 2016-17 are in an amount that is the same as levied in fiscal year 2015-16, or increased by two percent (2%) more than the assessments levied for fiscal year 2015-16 (based on the cumulative percentage increase in the CPI U from March 2015 through March 2016), and are consistent with the terms of the ballot proposition approving the annexation of each zone; and

WHEREAS, it is necessary that the Board of Supervisors adopt a resolution of intention pursuant to Section 22624 of the Streets and Highways Code, which fixes and gives notice, pursuant to Section 22626(a) of the Streets and Highways Code, of the time and place of a public hearing on said Report and the annual assessments for fiscal year 2016-17.

9, 11, 12, 13, 14, 16, 20, 21, 22, 25, 29, 30, 31, 36, 37, 38, 42, 43, 44, 45, 46, 47, 48, 52, 53, 54, 55, 56, 57, 58, 61, 64, 65, 66, 67, 68, 72, 74, 75, 76, 78, 81, 82, 85, 89, 95, 97, 99, 101, 103, 104, 107, 108, 109 and 110 of L&LMD No. 89-1 C. There are no parcels or lots within said zones that are owned by a federal or state governmental agency or another local agency. The assessments will be collected at the same time and in the same manner as property taxes are collected, and all laws providing for the collection and enforcement of property taxes shall apply to the collection and enforcement of the assessments.

- Section 3. Description of Services and Improvements to be Provided. The maintenance service and improvements authorized within Zones 1, 3, 8, 10, 11, 15, 19, 24, 26, 28, 29, 31, 36, 39, 43, 44, 45, 53, 55, 57, 58, 66, 68, 72, 74, 83, 84, 86, 87, 89, 91, 92, 94, 97, 100, 103, 109, 110, 112, 119, 123, 124, 135, 138, 145, 146, 148, 149, 152, 153, 154, 155, 157, 160, 161, 162, 164, 166, 168, 171, 172, 174, 175, 180, 187, 188, 190, 191, 192 and 193, and Street Lighting Zones 2, 3, 4, 9, 11, 12, 13, 14, 16, 20, 21, 22, 25, 29, 30, 31, 36, 37, 38, 42, 43, 44, 45, 46, 47, 48, 52, 53, 54, 55, 56, 57, 58, 61, 64, 65, 66, 67, 68, 72, 74, 75, 76, 78, 81, 82, 85, 89, 95, 97, 99, 101, 103, 104, 107, 108, 109 and 110 of L&LMD No. 89-1 C are:
a. The installation and planting of landscaping, including trees, shrubs, grass and other ornamental vegetation;
b. The installation of multi-purpose trails;
c. The installation of fencing;
d. The installation of fossil filters;
e. The installation of bio-swales;
f. The installation of irrigation or electrical facilities;
g. The maintenance or servicing of any of the foregoing; and
h. Graffiti abatement.
i. The maintenance or servicing of and provision of electricity for traffic signals within the public rights-of-way.
j. The maintenance or servicing of and provision of electricity for bridge lights within the public rights-of-way.
k. The provision of electricity to streetlights within the public rights-of-way.

Section 4. Improvements. The improvements authorized for Zones 1, 3, 8, 10, 11, 15, 19, 24, 26, 28, 29, 31, 36, 39, 43, 45, 53, 57, 58, 66, 68, 74, 83, 84, 87, 91, 92, 97, 100, 103, 112, 119, 135, 138, 148, 152, 153, 154, 160, 161, 166, 171, and 188 of L&LMD No. 89-1 C are:

- (a) The installation and planting of landscaping, including trees, shrubs, grass and other ornamental vegetation; and
(b) The installation of irrigation and electrical facilities; and
(c) The maintenance or servicing of any of the foregoing.
In addition, Zones 11, 28, 29, 43, 74, 91, 92, 100, and 112 are authorized to provide the following:
(a) Weed abatement and debris clean-up of multi-purpose trails;
(b) Maintenance, repair and/or replacement of fencing.
In addition, Zones 74, 84, 91, 92, 97, 100, 103, 112, and 119 are authorized to provide the following:
(a) Providing graffiti abatement services to walls and structures within the public right-of-way including incidental costs and expenses.
In addition, Zones 15, 19, 53, 57, 58, and 84 are authorized to provide the following:
(a) Maintenance, repair and/or replacement of fossil filters within catch basins within the public right-of-way including incidental costs and expenses.
In addition, Zone 68 is authorized to provide the following:
(a) Maintenance and servicing of bio-swales within the public right-of-way including the removal of petroleum hydrocarbons and other pollutants from water runoff.
In addition, Zones 81, 135, and 161 are authorized to provide the following:
(a) The maintenance and servicing of traffic signals within the public right-of-way including incidental costs and expenses.
In addition, Zones 42, 58, 135, 148, 154, 160, 166, and 188 are authorized to provide the following:
(a) The maintenance and servicing of streetlights within the public right-of-way including incidental costs and expenses.

Section 5. Improvement s. The improvements authorized for Zones 44, 55, 86, 89, 94, 110, 149, 162, 168, 172, 187, 190, 191 and 193 of L&LMD No. 89-1 C are:

- (a) Maintenance, repair and/or replacement of fossil filters within catch basins within the public right-of-way including incidental costs and expenses.
In addition, Zones 86, 89, 94, 149, 187, 191 and 193 are authorized to provide the following:
(a) The maintenance and servicing of streetlights within the public right-of-way including incidental costs and expenses.
In addition, Zones 86, 149, 162, 172, 187, 191 and 193 are authorized to provide the following:
(a) The maintenance and servicing of traffic signals within the public right-of-way including incidental costs and expenses.

Section 6. Improvements. The improvements authorized for Zones 123, 124, 145, 146, 155, 174, 175, 180, 191 and 192 of L&LMD No. 89-1 C are:

- (a) The maintenance and servicing of traffic signals within the public right-of-way including incidental costs and expenses.
In addition, Zones 123, 124, 146, 174, 180, and 190 are authorized to provide the following:
(a) The maintenance and servicing of streetlights within the public right-of-way including incidental costs and expenses.
Section 7. Improvements. The improvements authorized for Zones 157 and 164 of L&LMD No. 89-1 C are:
(a) Maintenance and servicing of bio-swales within the public right-of-way including the removal of petroleum hydrocarbons and other pollutants from water runoff.
Section 8. Improvements. The improvements authorized for Street Lighting Zones 2, 3, 4, 9, 11, 12, 13, 14, 16, 20, 21, 22, 25, 29, 30, 31, 36, 37, 38, 42, 43, 44, 45, 46, 47, 48, 52, 53, 54, 55, 56, 57, 58, 61, 64, 65, 66, 67, 68, 72, 74, 75, 76, 78, 81, 82, 85, 89, 95, 97, 99, 101, 103, 104, 107, 108, 109 and 110 of L&LMD No. 89-1 C are:
(a) The maintenance and servicing of streetlights within the public right-of-way including incidental costs and expenses.

Section 9. The District. The district is identified as "Landscaping and Lighting Maintenance District No. 89-1 Consolidated of the County of Riverside, State of California". The boundaries of Zones 1, 3, 8, 10, 11, 15, 19, 24, 26, 28, 29, 31, 36, 39, 43, 44, 45, 53, 55, 57, 58, 66, 68, 72, 74, 83, 84, 86, 87, 89, 91, 92, 94, 97, 100, 103, 109, 110, 112, 119, 123, 124, 135, 138, 145, 146, 148, 149, 152, 153, 154, 155, 157, 160, 161, 162, 164, 166, 168, 171, 172, 174, 175, 180, 187, 188, 190, 191, 192 and 193, and Street Lighting Zones 2, 3, 4, 9, 11, 12, 13, 14, 16, 20, 21, 22, 25, 29, 30, 31, 36, 37, 38, 42, 43, 44, 45, 46, 47, 48, 52, 53, 54, 55, 56, 57, 58, 61, 64, 65, 66, 67, 68, 72, 74, 75, 76, 78, 81, 82, 85, 89, 95, 97, 99, 101, 103, 104, 107, 108, 109 and 110 of L&LMD No. 89-1 C are located within Riverside County and are described and shown in the Report.

Section 10. Report. The Report, which is on file with the Clerk of the Board of Supervisors and which has been presented to the Board of Supervisors, is hereby approved. Reference is made to the Report for a full and detailed description of the improvements, the boundaries of the District, and any zones therein, and the annual assessments to be levied upon assessable lots and parcels within Zones 1, 3, 8, 10, 11, 15, 19, 24, 26, 28, 29, 31, 36, 39, 43, 44, 45, 53, 55, 57, 58, 66, 68, 72, 74, 83, 84, 86, 87, 89, 91, 92, 94, 97, 100, 103, 109, 110, 112, 119, 123, 124, 135, 138, 145, 146, 148, 149, 152, 153, 154, 155, 157, 160, 161, 162, 164,

FREEDOM
NEWS GROUP

THE PRESS-ENTERPRISE

FOR BILLING INQUIRIES:
CALL (951) 368-9710
EMAIL billinginquiry@pe.com

DATE	ORDER NUMBER	PONumber	PRODUCT	SIZE	AMOUNT
6/29/16	0010176644	Res. No. 2016-118	PE Riverside	2 x 588 Li	1,705.20

RECEIVED RIVERSIDE COUNTY
CLERK/BOARD OF SUPERVISORS
2016 JUL -5 PM 1:51

*Transp.
3.20 of 06/21/16
05/24/16*

Placed by: Cecilia Gil

Legal Advertising Invoice

BALANCE DUE
1,705.20

SALES/CONTACT INFORMATION		ADVERTISER INFORMATION		
Nick Eller 951-368-9229	BILLING DATE 06/29/2016	BILLED ACCOUNT NUMBER 1100141323	ADVERTISER/CLIENT NUMBER 1100141323	ADVERTISER/CLIENT NAME BOARD OF SUPERVISORS

PLEASE DETACH AND RETURN THIS PORTION WITH YOUR REMITTANCE

FREEDOM
NEWS GROUP
THE PRESS-ENTERPRISE
Legal Advertising Invoice

ADVERTISER/CLIENT NAME		
BOARD OF SUPERVISORS		
BILLING DATE 06/29/2016	BILLED ACCOUNT NUMBER 1100141323	ADVERTISER/CLIENT NUMBER 1100141323
BALANCE DUE 1,705.20	ORDER NUMBER 0010176644	TERMS OF PAYMENT DUE UPON RECEIPT

BILLING ACCOUNT NAME AND ADDRESS

REMITTANCE ADDRESS

BOARD OF SUPERVISORS
COUNTY OF RIVERSIDE
'P.O. BOX 1147'
RIVERSIDE, CA 92502

The Press-Enterprise
Dept LA 24453
Pasadena, CA 91185-4453

THE PRESS-ENTERPRISE

1825 Chicago Ave, Suite 100
Riverside, CA 92507
951-684-1200
951-368-9018 FAX

PROOF OF PUBLICATION (2010, 2015.5 C.C.P.)

Publication(s): The Press-Enterprise

PROOF OF PUBLICATION OF

Ad Desc.: Res. No. 2016-118

I am a citizen of the United States. I am over the age of eighteen years and not a party to or interested in the above entitled matter. I am an authorized representative of THE PRESS-ENTERPRISE, a newspaper in general circulation, printed and published daily in the County of Riverside, and which newspaper has been adjudicated a newspaper of general circulation by the Superior Court of the County of Riverside, State of California, under date of April 25, 1952, Case Number 54446, under date of March 29, 1957, Case Number 65673, under date of August 25, 1995, Case Number 267864, and under date of September 16, 2013, Case Number RIC 1309013; that the notice, of which the annexed is a printed copy, has been published in said newspaper in accordance with the instructions of the person(s) requesting publication, and not in any supplement thereof on the following dates, to wit:

06/29/2016

I certify (or declare) under penalty of perjury that the foregoing is true and correct.

Date: Jun 29, 2016

At: Riverside, California


Legal Advertising Representative, The Press-Enterprise

BOARD OF SUPERVISORS
COUNTY OF RIVERSIDE
P.O. BOX 1147
RIVERSIDE, CA 92502

Ad Number: 0010176644-01

P.O. Number: Res. No. 2016-118

Ad Copy:

NOTICE OF PUBLIC HEARING BEFORE THE BOARD OF SUPERVISORS OF THE COUNTY OF RIVERSIDE

NOTICE IS HEREBY GIVEN that a public hearing at which all interested persons will be heard, will be held before the Board of Supervisors of Riverside County, California, on the 1st Floor, County Administrative Center, Board of Supervisors Chambers, 4080 Lemon Street, Riverside, on **Tuesday, July 12, 2016 at 9:00 a.m.** to consider the following:

RESOLUTION NO. 2016-118

RESOLUTION OF THE BOARD OF SUPERVISORS DECLARING INTENTION TO LEVY AND COLLECT ASSESSMENTS WITHIN ZONES 1, 3, 8, 10, 11, 15, 19, 24, 26, 28, 29, 31, 36, 39, 43, 44, 45, 53, 55, 57, 58, 66, 68, 72, 74, 83, 84, 86, 87, 89, 91, 92, 94, 97, 100, 103, 109, 110, 112, 119, 123, 124, 135, 138, 145, 146, 148, 149, 152, 153, 154, 155, 157, 160, 161, 162, 164, 166, 168, 171, 172, 174, 175, 180, 187, 188, 190, 191, 192 AND 193, AND STREET LIGHTING ZONES 2, 3, 4, 9, 11, 12, 13, 14, 16, 20, 21, 22, 25, 29, 30, 31, 36, 37, 38, 42, 43, 44, 45, 46, 47, 48, 52, 53, 54, 55, 56, 57, 58, 61, 64, 65, 66, 67, 68, 72, 74, 75, 76, 78, 81, 82, 85, 89, 95, 97, 99, 101, 103, 104, 107, 108, 109 AND 110 OF THE LANDSCAPING AND LIGHTING MAINTENANCE DISTRICT NO. 89-1-CONSOLIDATED OF THE COUNTY OF RIVERSIDE PURSUANT TO THE LANDSCAPING AND LIGHTING ACT OF 1972 FOR THE MAINTENANCE AND SERVICING OF LANDSCAPING, MULTI-PURPOSE TRAILS, FENCING, FOSSIL FILTERS, BIO-SWALES, GRAFFITI ABATEMENT, TRAFFIC SIGNALS, BRIDGE LIGHTS, AND STREETLIGHTS FOR FISCAL YEAR 2016-17; AND GIVING NOTICE OF AND SETTING THE TIME AND PLACE OF THE PUBLIC HEARING ON THE ANNUAL ASSESSMENT AND ORDERING NOTICE OF THE PUBLIC HEARING TO BE PUBLISHED

WHEREAS, the Board of Supervisors (hereinafter the "Board of Supervisors") of the County of Riverside (hereinafter the "County") has conducted proceedings for and has established Landscaping and Lighting Maintenance District No. 89 1 Consolidated of the County of Riverside, State of California (hereinafter "L&LMD No. 89 1 C") pursuant to the Landscaping and Lighting Act of 1972, which is Part 2 (commencing with Section 22500) of Division 15 of the Streets and Highways Code (hereinafter the "Streets and Highways Code"), for the installation and planting of landscaping; the installation of multi-purpose trails; the installation of fencing; the installation of fossil filters; the installation of irrigation or electrical facilities; the maintenance and servicing of such landscaping, multi-purpose trail, fencing, fossil filters and irrigation or electrical improvements; and the provision of electricity to streetlights, traffic signals, and bridge lights within the public rights-of-way; and

WHEREAS, as ordered by the Board of Supervisors, the Director of Transportation of the County has filed with the Clerk of the Board of Supervisors an Engineer's Report (hereinafter the "Report") regarding the assessments to be levied and collected within 70 Assessment Zones (hereinafter "Zone 1", "Zone 3", "Zone 8", "Zone 10", "Zone 11", "Zone 15", "Zone 19", "Zone 24", "Zone 26", "Zone 28", "Zone 29", "Zone 31", "Zone 36", "Zone 39", "Zone 43", "Zone 44", "Zone 45", "Zone 53", "Zone 55", "Zone 57", "Zone 58", "Zone 66", "Zone 68", "Zone 72", "Zone 74", "Zone 83", "Zone 84", "Zone 86", "Zone 87", "Zone 89", "Zone 91", "Zone 92", "Zone 94", "Zone 97", "Zone 100", "Zone 103", "Zone 109", "Zone 110", "Zone 112", "Zone 119", "Zone 123", "Zone 124", "Zone 135", "Zone 138", "Zone 145", "Zone 146", "Zone 148", "Zone 149", "Zone 152", "Zone 153", "Zone 154", "Zone 155", "Zone 157", "Zone 160", "Zone 161", "Zone 162", "Zone 164", "Zone 166", "Zone 168", "Zone 171", "Zone 172", "Zone 174", "Zone 175", "Zone 180", "Zone 187", "Zone 188", "Zone 190", "Zone 191", "Zone 192", and "Zone 193", and collectively "Zones"); and 58 Street Lighting Assessment Zones (hereinafter "Street Lighting Zone 2", "Street Lighting Zone 3", "Street Lighting Zone 4", "Street Lighting Zone 9", "Street Lighting Zone 11", "Street Lighting Zone 12", "Street Lighting Zone 13", "Street Lighting Zone 14", "Street Lighting Zone 16", "Street Lighting Zone 20", "Street Lighting Zone 21", "Street Lighting Zone 22", "Street Lighting Zone 25", "Street Lighting Zone 29", "Street Lighting Zone 30", "Street Lighting Zone 31", "Street Lighting Zone 36", "Street Lighting Zone 37", "Street Lighting Zone 38", "Street Lighting Zone 42", "Street Lighting Zone 43", "Street Lighting Zone 44", "Street Lighting Zone 45", "Street Lighting Zone 46", "Street Lighting Zone 47", "Street Lighting Zone 48", "Street Lighting Zone 52", "Street Lighting Zone 53", "Street Lighting Zone 54", "Street Lighting Zone 55", "Street Lighting Zone 56", "Street Lighting Zone 57", "Street Lighting Zone 58", "Street Lighting Zone 61", "Street Lighting Zone 64", "Street Lighting Zone 65", "Street Lighting Zone 66", "Street Lighting Zone 67", "Street Lighting Zone 68", "Street Lighting Zone 72", "Street Lighting Zone 74", "Street Lighting Zone 75", "Street Lighting Zone 76", "Street Lighting Zone 78", "Street Lighting Zone 81", "Street Lighting Zone 82", "Street Lighting Zone 85", "Street Lighting Zone 89", "Street Lighting Zone 95", "Street Lighting Zone 97", "Street Lighting Zone 99", "Street Lighting Zone 101", "Street Lighting Zone 103", "Street Lighting Zone 104", "Street Lighting Zone 107", "Street Lighting Zone 108", "Street Lighting Zone 109" and "Street Lighting Zone 110", and collectively "Street Lighting Zones") of L&LMD No. 89 1 C for fiscal year 2016-17 to pay the costs of maintenance services and improvements as identified in the preceding recital, and the Report has been presented to and considered by the Board of Supervisors; and

WHEREAS, the Report filed with the Clerk of the Board of Supervisors states that the assessments to be

RECEIVED RIVERSIDE COUNTY
CLERK/BOARD OF SUPERVISORS
2016 JUL -5 PM 1:51

levied in the respective Zones and Street Lighting Zones for fiscal year 2016-17 are in an amount that is the same as levied in fiscal year 2015-16, or increased by two percent (2%) more than the assessments levied for fiscal year 2015-16 (based on the cumulative percentage increase in the CPI U from March 2015 through March 2016), and are consistent with the terms of the ballot proposition approving the annexation of each zone; and

WHEREAS, it is necessary that the Board of Supervisors adopt a resolution of intention pursuant to Section 22624 of the Streets and Highways Code, which fixes and gives notice, pursuant to Section 22626(a) of the Streets and Highways Code, of the time and place of a public hearing on said Report and the annual assessments for fiscal year 2016-17;

NOW, THEREFORE, BE IT RESOLVED, FOUND, DETERMINED AND ORDERED by the Board of Supervisors of the County of Riverside assembled in regular session on July 12, 2016 as follows:

Section 1. Findings. The Board of Supervisors finds after reviewing the Report that:

(a) The foregoing recitals are true and correct: The Report for Zones 1, 3, 8, 10, 11, 15, 19, 24, 26, 28, 29, 31, 36, 39, 43, 44, 45, 53, 55, 57, 58, 66, 68, 72, 74, 83, 84, 86, 87, 89, 91, 92, 94, 97, 100, 103, 109, 110, 112, 119, 123, 124, 135, 136, 145, 146, 148, 149, 152, 153, 154, 155, 157, 160, 161, 162, 164, 166, 168, 171, 172, 174, 175, 180, 187, 188, 190, 191, 192 and 193, and Street Lighting Zones 2, 3, 4, 9, 11, 12, 13, 14, 16, 20, 21, 22, 25, 29, 30, 31, 36, 37, 38, 42, 43, 44, 45, 46, 47, 48, 52, 53, 54, 55, 56, 57, 58, 61, 64, 65, 66, 67, 68, 72, 74, 75, 76, 78, 81, 82, 85, 89, 95, 97, 99, 101, 103, 104, 107, 108, 109 and 110 of L&LMD No. 89 1 C contains all matters required by Section 22565 through 22574 of the Streets and Highways Code and may, therefore, be approved by the Board of Supervisors; and

(b) The 2016-17 fiscal year assessment within Zone 1 of L&LMD No. 89 1 C is \$178.52 per acre; and within Zone 3 of L&LMD No. 89 1 C is \$77.68 per parcel; and within Zone 8 of L&LMD No. 89 1 C is \$48.22 per EDU; and within Zone 10 of L&LMD No. 89 1 C is \$396.04 per acre; and within Zone 11 of L&LMD No. 89 1 C is \$133.17 per parcel; and within Zone 15 of L&LMD No. 89 1 C is \$408.75 per parcel; and within Zone 19 of L&LMD No. 89 1 C is \$208.70 per parcel; and within Zone 24 of L&LMD No. 89 1 C is \$131.45 per parcel; and within Zone 26 of L&LMD No. 89 1 C is \$144.18 per parcel; and within Zone 28 of L&LMD No. 89 1 C is \$113.55 per parcel; and within Zone 29 of L&LMD No. 89 1 C is \$90.54 per parcel; and within Zone 31 of L&LMD No. 89 1 C is \$305.50 per parcel; and within Zone 36 of L&LMD No. 89 1 C is \$119.44 per parcel; and within Zone 39 of L&LMD No. 89 1 C is \$55.58 per parcel; and within Zone 43 of L&LMD No. 89 1 C is \$162.95 per parcel; and within Zone 44 of L&LMD No. 89 1 C is \$61.51 per parcel; and within Zone 45 of L&LMD No. 89 1 C is \$262.22 per parcel; and within Zone 53 of L&LMD No. 89 1 C is \$451.91 per parcel; and within Zone 55 of L&LMD No. 89 1 C is \$70.37 per parcel; and within Zone 57 of L&LMD No. 89 1 C is \$292.50 per parcel; and within Zone 58 of L&LMD No. 89 1 C is \$759.29 per parcel; and within Zone 66 of L&LMD No. 89 1 C is \$238.71 per parcel; and within Zone 68 of L&LMD No. 89 1 C is \$660.99 per parcel; and within Zone 72 of L&LMD No. 89 1 C is \$239.15 per parcel; and within Zone 74 of L&LMD No. 89 1 C is \$609.26 per parcel; and within Zone 83 of L&LMD No. 89 1 C is \$532.41 per acre; and within Zone 84 of L&LMD No. 89 1 C is \$268.96 per parcel; and within Zone 86 of L&LMD No. 89 1 C is \$220.32 per parcel; and within Zone 87 of L&LMD No. 89 1 C is \$224.56 per acre; and within Zone 89 of L&LMD No. 89 1 C is \$102.89 per acre; and within Zone 91 of L&LMD No. 89 1 C is \$624.36 per parcel; and within Zone 92 of L&LMD No. 89 1 C is \$683.02 per parcel; and within Zone 94 of L&LMD No. 89 1 C is \$821.56 per acre; and within Zone 97 of L&LMD No. 89 1 C is \$361.62 per parcel; and within Zone 100 of L&LMD No. 89 1 C is \$834.11 per parcel; and within Zone 103 of L&LMD No. 89 1 C is \$57.62 per parcel; and within Zone 109 of L&LMD No. 89 1 C is \$7.93 per parcel; and within Zone 110 of L&LMD No. 89 1 C is \$112.12 per parcel; and within Zone 112 of L&LMD No. 89 1 C is \$402.66 per parcel; and within Zone 119 of L&LMD No. 89 1 C is \$1,082.64 per parcel; and within Zone 123 of L&LMD No. 89 1 C is \$438.80 per acre; and within Zone 124 of L&LMD No. 89 1 C is \$725.36 per acre; and within Zone 135 of L&LMD No. 89 1 C is \$16.98 per EDU; and within Zone 138 of L&LMD No. 89 1 C is \$1,281.31 per acre; and within Zone 145 of L&LMD No. 89 1 C is \$131.27 per acre; and within Zone 146 of L&LMD No. 89 1 C is \$877.06 per acre; and within Zone 148 of L&LMD No. 89 1 C is \$130.75 per acre; and within Zone 149 of L&LMD No. 89 1 C is \$455.94 per acre; and within Zone 152 of L&LMD No. 89 1 C is \$717.94 per acre; and within Zone 153 of L&LMD No. 89 1 C is \$1,840.11 per acre; and within Zone 154 of L&LMD No. 89 1 C is \$147.80 per acre; and within Zone 155 of L&LMD No. 89 1 C is \$510.86 per acre; and within Zone 157 of L&LMD No. 89 1 C is \$905.83 per acre; and within Zone 160 of L&LMD No. 89 1 C is \$138.48 per acre; and within Zone 161 of L&LMD No. 89 1 C is \$402.11 per acre; and within Zone 162 of L&LMD No. 89 1 C is \$112.66 per parcel; and within Zone 164 of L&LMD No. 89 1 C is \$100.58 per acre; and within Zone 166 of L&LMD No. 89 1 C is \$345.87 per acre; and within Zone 168 of L&LMD No. 89 1 C is \$64.75 per parcel; and within Zone 171 of L&LMD No. 89 1 C is \$2,121.77 per acre; and within Zone 172 of L&LMD No. 89 1 C is \$100.19 per parcel; and within Zone 174 of L&LMD No. 89 1 C is \$254.65 per acre; and within Zone 175 of L&LMD No. 89 1 C is \$4,205.82 per parcel; and within Zone 180 of L&LMD No. 89 1 C is \$917.08 per parcel; and within Zone 187 of L&LMD No. 89 1 C is \$67.17 per parcel; and within Zone 188 of L&LMD No. 89 1 C is \$796.95 per parcel; and within Zone 190 of L&LMD No. 89 1 C is \$24.48 per parcel; and within Zone 191 of L&LMD No. 89 1 C is \$258.06 per acre; and within Zone 192 of L&LMD No. 89 1 C is \$419.22 per acre; and within Zone 193 of L&LMD No. 89 1 C is \$78.54 per acre; and within Street Lighting Zone 2 of L&LMD No. 89 1 C is \$178.99 per parcel; and within Street Lighting Zone 3 of L&LMD No. 89 1 C is \$275.91 per parcel; and within Street Lighting Zone 4 of L&LMD No. 89 1 C is \$54.56 per parcel; and within Street Lighting Zone 9 of L&LMD No.

89 1 C is \$100.00 per acre, and within Street Lighting Zone 11 of L&LMD No. 89 1 C is \$68.33 per acre; and within Street Lighting Zone 12 of L&LMD No. 89 1 C is \$127.55 per acre; and within Street Lighting Zone 13 of L&LMD No. 89 1 C is \$201.61 per acre; and within Street Lighting Zone 14 of L&LMD No. 89 1 C is \$277.64 per parcel; and within Street Lighting Zone 16 of L&LMD No. 89 1 C is \$20.79 per acre; and within Street Lighting Zone 20 of L&LMD No. 89 1 C is \$37.89 per parcel; and within Street Lighting Zone 21 of L&LMD No. 89 1 C is \$58.43 per parcel; and within Street Lighting Zone 22 of L&LMD No. 89 1 C is \$44.72 per acre; and within Street Lighting Zone 25 of L&LMD No. 89 1 C is \$120.96 per acre; and within Street Lighting Zone 29 of L&LMD No. 89 1 C is \$184.23 per acre; and within Street Lighting Zone 30 of L&LMD No. 89 1 C is \$6.84 per acre; and within Street Lighting Zone 31 of L&LMD No. 89 1 C is \$197.45 per acre; and within Street Lighting Zone 36 of L&LMD No. 89 1 C is \$52.88 per acre; and within Street Lighting Zone 37 of L&LMD No. 89 1 C is \$83.85 per acre; and within Street Lighting Zone 38 of L&LMD No. 89 1 C is \$849.59 per acre; and within Street Lighting Zone 42 of L&LMD No. 89 1 C is \$185.25 per acre; and within Street Lighting Zone 43 of L&LMD No. 89 1 C is \$86.23 per parcel; and within Street Lighting Zone 44 of L&LMD No. 89 1 C is \$237.94 per acre; and within Street Lighting Zone 45 of L&LMD No. 89 1 C is \$29.49 per acre; and within Street Lighting Zone 46 of L&LMD No. 89 1 C is \$43.30 per acre; and within Street Lighting Zone 47 of L&LMD No. 89 1 C is \$71.97 per acre; and within Street Lighting Zone 48 of L&LMD No. 89 1 C is \$53.20 per acre; and within Street Lighting Zone 52 of L&LMD No. 89 1 C is \$121.33 per acre; and within Street Lighting Zone 53 of L&LMD No. 89 1 C is \$39.10 per acre; and within Street Lighting Zone 54 of L&LMD No. 89 1 C is \$155.16 per acre; and within Street Lighting Zone 55 of L&LMD No. 89 1 C is \$217.26 per acre; and within Street Lighting Zone 56 of L&LMD No. 89 1 C is \$3.70 per acre; and within Street Lighting Zone 57 of L&LMD No. 89 1 C is \$95.34 per acre; and within Street Lighting Zone 58 of L&LMD No. 89 1 C is \$3.77 per acre; and within Street Lighting Zone 61 of L&LMD No. 89 1 C is \$65.13 per acre; and within Street Lighting Zone 64 of L&LMD No. 89 1 C is \$1,917.62 per acre; and within Street Lighting Zone 65 of L&LMD No. 89 1 C is \$152.58 per acre; and within Street Lighting Zone 66 of L&LMD No. 89 1 C is \$442.97 per acre; and within Street Lighting Zone 67 of L&LMD No. 89 1 C is \$303.09 per acre; and within Street Lighting Zone 68 of L&LMD No. 89 1 C is \$2.68 per acre; and within Street Lighting Zone 72 of L&LMD No. 89 1 C is \$127.83 per acre; and within Street Lighting Zone 74 of L&LMD No. 89 1 C is \$447.39 per acre; and within Street Lighting Zone 75 of L&LMD No. 89 1 C is \$112.68 per acre; and within Street Lighting Zone 76 of L&LMD No. 89 1 C is \$434.35 per acre; and within Street Lighting Zone 78 of L&LMD No. 89 1 C is \$142.14 per acre; and within Street Lighting Zone 81 of L&LMD No. 89 1 C is \$353.74 per acre; and within Street Lighting Zone 82 of L&LMD No. 89 1 C is \$544.92 per acre; and within Street Lighting Zone 85 of L&LMD No. 89 1 C is \$157.20 per acre; and within Street Lighting Zone 89 of L&LMD No. 89 1 C is \$26.31 per acre; and within Street Lighting Zone 95 of L&LMD No. 89 1 C is \$236.25 per acre; and within Street Lighting Zone 97 of L&LMD No. 89 1 C is \$230.99 per acre; and within Street Lighting Zone 99 of L&LMD No. 89 1 C is \$76.83 per acre; and within Street Lighting Zone 101 of L&LMD No. 89 1 C is \$1,095.36 per acre; and within Street Lighting Zone 103 of L&LMD No. 89 1 C is \$395.49 per acre; and within Street Lighting Zone 104 of L&LMD No. 89 1 C is \$58.60 per acre; and within Street Lighting Zone 107 of L&LMD No. 89 1 C is \$57.78 per parcel; and within Street Lighting Zone 108 of L&LMD No. 89 1 C is \$205.02 per parcel; and within Street Lighting Zone 109 of L&LMD No. 89 1 C is \$402.01 per parcel; and within Street Lighting Zone 110 of L&LMD No. 89 1 C is \$856.80 per parcel;

The Report proposes no increase in the assessment per acre, or per parcel in Zones 1 and 3 over the assessment levied for fiscal year 2015-16. The Report proposes a two percent (2%) inflationary increase in the assessment per acre, per unit or per parcel as applicable in Zones 8, 10, 11, 15, 19, 24, 26, 28, 29, 31, 36, 39, 43, 44, 45, 53, 55, 57, 58, 66, 68, 72, 74, 83, 84, 86, 87, 89, 91, 92, 94, 97, 100, 103, 109, 110, 112, 119, 123, 124, 135, 145, 146, 148, 138, 149, 152, 153, 154, 155, 157, 160, 161, 162, 164, 166, 168, 171, 172, 174, 175, 180, 187, 188, 190, 191, 192 and 193 over the assessment levied for fiscal year 2015-16 and is consistent with ballot proposition approved by the qualified electors when establishing said zones. The Report proposes a two percent (2%) inflationary increase in the assessment per acre, per unit or per parcel as applicable in Street Lighting Zones 2, 3, 4, 9, 11, 12, 13, 14, 16, 20, 21, 22, 25, 29, 30, 31, 36, 37, 38, 42, 43, 44, 45, 46, 47, 48, 52, 53, 54, 55, 56, 57, 58, 61, 64, 65, 66, 67, 68, 72, 74, 75, 76, 78, 81, 82, 85, 89, 95, 97, 99, 101, 103, 104, 107, 108, 109 and 110 over the assessment levied for fiscal year 2015-16, based on the cumulative percentage increase in the CPI U from March 2015 through March 2016, and is consistent with ballot proposition approved by the qualified electors when establishing said zones.

Section 2. Intent. The Board of Supervisors declares that it intends to levy assessments on all lots and parcels of assessable land within Zones 1, 3, 8, 10, 11, 15, 19, 24, 26, 28, 29, 31, 36, 39, 43, 44, 45, 53, 55, 57, 58, 66, 68, 72, 74, 83, 84, 86, 87, 89, 91, 92, 94, 97, 100, 103, 109, 110, 112, 119, 123, 124, 135, 136, 145, 146, 148, 149, 152, 153, 154, 155, 157, 160, 161, 162, 164, 166, 168, 171, 172, 174, 175, 180, 187, 188, 190, 191, 192 and 193, and Street Lighting Zones 2, 3, 4, 9, 11, 12, 13, 14, 16, 20, 21, 22, 25, 29, 30, 31, 36, 37, 38, 42, 43, 44, 45, 46, 47, 48, 52, 53, 54, 55, 56, 57, 58, 61, 64, 65, 66, 67, 68, 72, 74, 75, 76, 78, 81, 82, 85, 89, 95, 97, 99, 101, 103, 104, 107, 108, 109 and 110 of L&LMD No. 89 1 C. There are no parcels or lots within said zones that are owned by a federal or state governmental agency or another local agency. The assessments will be collected at the same time and in the same manner as property taxes are collected, and all laws providing for the collection and enforcement of property taxes shall apply to the collection and enforcement of the assessments.

Section 3. Description of Services and Improvements to be Provided. The maintenance service and improvements authorized within Zones 1, 3, 8, 10, 11, 15, 19, 24, 26, 28, 29, 31, 36, 39, 43, 44, 45, 53, 55, 57, 58, 66, 68, 72, 74, 83, 84, 86, 87, 89, 91, 92, 94, 97, 100, 103, 109, 110, 112, 119, 123, 124, 135, 138, 145, 146, 148, 149, 152, 153, 154, 155, 157, 160, 161, 162, 164, 166, 168, 171, 172, 174, 175, 180, 187, 188, 190, 191, 192 and 193, and Street Lighting Zones 2, 3, 4, 9, 11, 12, 13, 14, 16, 20, 21, 22, 25, 29, 30, 31, 36, 37, 38, 42, 43, 44, 45, 46, 47, 48, 52, 53, 54, 55, 56, 57, 58, 61, 64, 65, 66, 67, 68, 72, 74, 75, 76, 78, 81, 82, 85, 89, 95, 97, 99, 101, 103, 104, 107, 108, 109 and 110 of L&LMD No. 89 1 C are:

- a. The installation and planting of landscaping, including trees, shrubs, grass and other ornamental vegetation;
- b. The installation of multi-purpose trails;
- c. The installation of fencing;
- d. The installation of fossil filters;
- e. The installation of bio-swales;
- f. The installation of irrigation or electrical facilities;
- g. The maintenance or servicing of any of the foregoing; and
- h. Graffiti abatement.
- i. The maintenance or servicing of and provision of electricity for traffic signals within the public rights-of-way.
- j. The maintenance or servicing of and provision of electricity for bridge lights within the public rights-of-way.
- k. The provision of electricity to streetlights within the public rights-of-way.

Section 4. Improvements. The improvements authorized for Zones 1, 3, 8, 10, 11, 15, 19, 24, 26, 28, 29, 31, 36, 39, 43, 45, 53, 57, 58, 66, 68, 74, 83, 84, 87, 91, 92, 97, 100, 103, 112, 119, 135, 138, 148, 152, 153, 154, 160, 161, 166, 171, and 188 of L&LMD No. 89 1 C are:

- (a) The installation and planting of landscaping, including trees, shrubs, grass and other ornamental vegetation; and,
- (b) The installation of irrigation and electrical facilities; and
- (c) The maintenance or servicing of any of the foregoing.

In addition, Zones 11, 28, 29, 43, 74, 91, 92, 100, and 112 are authorized to provide the following:

- (a) Weed abatement and debris clean-up of multi-purpose trails;
 - (b) Maintenance, repair and/or replacement of fencing.
- In addition, Zones 74, 84, 91, 92, 97, 100, 103, 112, and 119 are authorized to provide the following:

- (a) Providing graffiti abatement services to walls and structures within the public right-of-way including incidental costs and expenses.

In addition, Zones 15, 19, 53, 57, 58, and 84 are authorized to provide the following:

- (a) Maintenance, repair and/or replacement of fossil filters within catch basins within the public right-of-way including incidental costs and expenses.

In addition, Zone 68 is authorized to provide the following:

- (a) Maintenance and servicing of bio-swales within the public right-of-way including the removal of petroleum hydrocarbons and other pollutants from water runoff.

In addition Zones 81, 135, and 161 are authorized to provide the following:

- (a) The maintenance and servicing of traffic signals within the public right-of-way including incidental costs and expenses.

In addition, Zones 43, 58, 135, 148, 154, 160, 166, and 188 are authorized to provide the following:

- (a) The maintenance and servicing of streetlights within the public right-of-ways including incidental costs and expenses.

Section 5. Improvements. The improvements authorized for Zones 44, 55, 86, 89, 94, 110, 149, 162, 168, 172, 187, 190, 191 and 193 of L&LMD No. 89-1-C are:

- (a) Maintenance, repair and/or replacement of fossil filters within catch basins within the public right-of-way including incidental costs and expenses.

In addition Zones 86, 89, 94, 149, 187, 191 and 193 are authorized to provide the following:

- (a) The maintenance and servicing of streetlights within the public right-of-way including incidental costs and expenses.

In addition Zones 86, 149, 162, 172, 187, 191 and 193 are authorized to provide the following:

- (a) The maintenance and servicing of traffic signals within the public right-of-way including incidental costs and expenses.

Section 6. Improvements. The improvements authorized for Zones 123, 124, 145, 146, 155, 174, 175, 180, 191 and 192 of L&LMD No. 89 1 C are:

- (a) The maintenance and servicing of traffic signals within the public right-of-way including incidental costs and expenses.

In addition Zones 123, 124, 146, 174, 180, and 190 are authorized to provide the following:

- (a) The maintenance and servicing of streetlights within the public right-of-way including incidental costs and expenses.

Section 7. Improvements. The improvements authorized for Zones 157 and 164 of L&LMD No. 89 1 C are:

- (a) Maintenance and servicing of bio-swales within the public right-of-way including the removal of petroleum hydrocarbons and other pollutants from water runoff.

Section 8. Improvements. The improvements authorized for Street Lighting Zones 2, 3, 4, 9, 11, 12, 13, 14, 16, 20, 21, 22, 25, 29, 30, 31, 36, 37, 38, 42, 43, 44, 45, 46, 47, 48, 52, 53, 54, 55, 56, 57, 58, 61, 64, 65, 66, 67, 68, 72, 74, 75, 76, 78, 81, 82, 85, 89, 95, 97, 99, 101, 103, 104, 107, 108, 109 and 110 of L&LMD No. 89 1 C are:

- (a) The maintenance and servicing of streetlights within the public right-of-way including incidental costs and expenses.

Section 9. The District. The district is identified as "Landscaping and Lighting Maintenance District No. 89 1 Consolidated of the County of Riverside, State of Califor-

nia". The boundaries of Zones 1, 3, 8, 10, 11, 15, 19, 24, 26, 28, 29, 31, 36, 39, 43, 44, 45, 53, 55, 57, 58, 66, 68, 72, 74, 83, 84, 86, 87, 89, 91, 92, 94, 97, 100, 103, 109, 110, 112, 119, 123, 124, 135, 138, 145, 146, 148, 149, 152, 153, 154, 155, 157, 160, 161, 162, 164, 166, 168, 171, 172, 174, 175, 180, 187, 188, 190, 191, 192 and 193, and Street Lighting Zones 2, 3, 4, 9, 11, 12, 13, 14, 16, 20, 21, 22, 25, 29, 30, 31, 36, 37, 38, 42, 43, 44, 45, 46, 47, 48, 52, 53, 54, 55, 56, 57, 58, 61, 64, 65, 66, 67, 68, 72, 74, 75, 76, 78, 81, 82, 85, 89, 95, 97, 99, 101, 103, 104, 107, 108, 109 and 110 of L&LMD No. 89-1-C are located within Riverside County and are described and shown in the Report.

Section 10. Report. The Report, which is on file with the Clerk of the Board of Supervisors and which has been presented to the Board of Supervisors, is hereby approved. Reference is made to the Report for a full and detailed description of the improvements, the boundaries of the District, and any zones therein, and the annual assessments to be levied upon assessable lots and parcels within Zones 1, 3, 8, 10, 11, 15, 19, 24, 26, 28, 29, 31, 36, 39, 43, 44, 45, 53, 55, 57, 58, 66, 68, 72, 74, 83, 84, 86, 87, 89, 91, 92, 94, 97, 100, 103, 109, 110, 112, 119, 123, 124, 135, 138, 145, 146, 148, 149, 152, 153, 154, 155, 157, 160, 161, 162, 164, 166, 168, 171, 172, 174, 175, 180, 187, 188, 190, 191, 192 and 193, and Street Lighting Zones 2, 3, 4, 9, 11, 12, 13, 14, 16, 20, 21, 22, 25, 29, 30, 31, 36, 37, 38, 42, 43, 44, 45, 46, 47, 48, 52, 53, 54, 55, 56, 57, 58, 61, 64, 65, 66, 67, 68, 72, 74, 75, 76, 78, 81, 82, 85, 89, 95, 97, 99, 101, 103, 104, 107, 108, 109 and 110 of L&LMD No. 89-1-C.

Section 11. Public Hearing. A Public Hearing will be held on July 12, 2016 at 9:00 a.m. at the meeting room of the Board of Supervisors of the County at 4080 Lemon Street, 1st Floor, Riverside, California regarding the Report and the proposed assessments to be levied for fiscal year 2016-17 within Zones 1, 3, 8, 10, 11, 15, 19, 24, 26, 28, 29, 31, 36, 39, 43, 44, 45, 53, 55, 57, 58, 66, 68, 72, 74, 83, 84, 86, 87, 89, 91, 92, 94, 97, 100, 103, 109, 110, 112, 119, 123, 124, 135, 138, 145, 146, 148, 149, 152, 153, 154, 155, 157, 160, 161, 162, 164, 166, 168, 171, 172, 174, 175, 180, 187, 188, 190, 191, 192 and 193, and Street Lighting Zones 2, 3, 4, 9, 11, 12, 13, 14, 16, 20, 21, 22, 25, 29, 30, 31, 36, 37, 38, 42, 43, 44, 45, 46, 47, 48, 52, 53, 54, 55, 56, 57, 58, 61, 64, 65, 66, 67, 68, 72, 74, 75, 76, 78, 81, 82, 85, 89, 95, 97, 99, 101, 103, 104, 107, 108, 109 and 110 of L&LMD No. 89-1-C.

Section 12. Information. Any property owner desiring additional information regarding Zones 1, 3, 8, 10, 11, 15, 19, 24, 26, 28, 29, 31, 36, 39, 43, 44, 45, 53, 55, 57, 58, 66, 68, 72, 74, 83, 84, 86, 87, 89, 91, 92, 94, 97, 100, 103, 109, 110, 112, 119, 123, 124, 135, 138, 145, 146, 148, 149, 152, 153, 154, 155, 157, 160, 161, 162, 164, 166, 168, 171, 172, 174, 175, 180, 187, 188, 190, 191, 192 and 193, and Street Lighting Zones 2, 3, 4, 9, 11, 12, 13, 14, 16, 20, 21, 22, 25, 29, 30, 31, 36, 37, 38, 42, 43, 44, 45, 46, 47, 48, 52, 53, 54, 55, 56, 57, 58, 61, 64, 65, 66, 67, 68, 72, 74, 75, 76, 78, 81, 82, 85, 89, 95, 97, 99, 101, 103, 104, 107, 108, 109 and 110 of L&LMD No. 89-1-C, the Report, or the proposed assessments shall contact Ms. Brigitte Hahn, Senior Engineering Technician, Riverside County Transportation Department, at 4080 Lemon Street, 8th Floor, Riverside, California, or by telephone at (951) 955-6263.

Section 13. Notice of the Public Hearing. Notices of the public hearing shall be given consistent with Section 22626(a) of the Streets and Highways Code. The notice of the public hearing shall be given by causing a certified copy of this Resolution to be published once in an appropriate newspaper at least ten (10) days prior to July 12, 2016. Said publication of this Resolution is to be effected by the Clerk of the Board of Supervisors of the County.

ROLL CALL:

AYES: Jeffries, Tavaglione, Washington, Benoit, and Ashley
NAYS: None
ABSENT: None

The foregoing is certified to be a true copy of a resolution duly adopted by said Board of Supervisors on May 24, 2016.

Kecla Harper-Ihem, Clerk of said Board
By: Cecilia Gil, Board Assistant

Any person affected by the above matter(s) may submit written comments to the Clerk of the Board before the public hearing or may appear and be heard in support of or opposition to the project at the time of the hearing. If you challenge the above item(s) in court, you may be limited to raising only those issues you or someone else raised at the public hearing described in this notice, or in written correspondence, to the Board of Supervisors at, or prior to, the public hearing.

Please send all written correspondence to: Clerk of the Board, 4080 Lemon Street, 1st Floor, Post Office Box 1147, Riverside, CA 92502-1147.

Alternative formats available upon request to individuals with disabilities. If you require reasonable accommodation, please contact Lisa Wagner at (951) 955-1063, 72 hours prior to the hearing.

Dated: June 23, 2016
Kecla Harper-Ihem, Clerk of the Board
By: Cecilia Gil, Board Assistant