

FORM APPROVED COUNTY COUNSEL 7/12/10
 BY: GREGORY P. PRIAMOS DATE

**SUBMITTAL TO THE BOARD OF SUPERVISORS
 COUNTY OF RIVERSIDE, STATE OF CALIFORNIA**

731
A



FROM: Don Kent, Treasurer-Tax Collector

SUBMITTAL DATE:
APR 12 2016

SUBJECT: Recommendation for Distribution of Excess Proceeds for Tax Sale No. 201, Item 57. Last assessed to: Investment Property Trust dated May 9, 2011. District 1 [\$473]. Fund 65595 Excess Proceeds from Tax Sale.

RECOMMENDED MOTION: That the Board of Supervisors:

1. Approve the claim from Investment Property Trust dated May 9, 2011, last assessee for payment of excess proceeds resulting from the Tax Collector's public auction sale associated with parcel 375034082-8;

(continued on page two)

BACKGROUND:

Summary

In accordance with Section 3691 et seq. of the California Revenue and Taxation Code, and with prior approval of the Board of Supervisors, The Tax Collector conducted the August 12, 2014 public auction sale. The deed conveying title to the purchasers at the auction was recorded September 18, 2014. Further, as required by Section 4676 of the California Revenue and Taxation Code, notice of the right to claim excess proceeds was given on October 23, 2014, to parties of interest as defined in Section 4675 of said code. Parties of interest have been determined by an examination of lot book reports as well as Assessor's and Recorder's records, and various research methods were used to obtain current mailing addresses for these parties of interest.

(continued on page two)

Don Kent
 Treasurer-Tax Collector

FINANCIAL DATA	Current Fiscal Year:	Next Fiscal Year:	Total Cost:	Ongoing Cost:	POLICY/CONSENT (per Exec. Office)
COST	\$ 473	\$ 0	\$ 473	\$ 0	Consent <input type="checkbox"/> Policy <input checked="" type="checkbox"/>
NET COUNTY COST	\$ 0	\$ 0	\$ 0	\$ 0	

SOURCE OF FUNDS: Fund 65595 Excess Proceeds from Tax Sale	Budget Adjustment: N/A
	For Fiscal Year: 15/16

C.E.O. RECOMMENDATION: APPROVE

BY:
 Samuel Wong

County Executive Office Signature

MINUTES OF THE BOARD OF SUPERVISORS

On motion of Supervisor Tavaglione, seconded by Supervisor Benoit and duly carried by unanimous vote, IT WAS ORDERED that the above matter is approved as recommended.

Ayes: Jeffries, Tavaglione, Washington, Benoit and Ashley
Nays: None
Absent: None
Date: May 24, 2016
xc: Treasurer

Kecia Harper-Ihem
 Clerk of the Board
 By:
 Deputy

- Positions Added
- Change Order
- A-30
- 4/5 Vote

Prev. Agn. Ref.: _____ District: 1 Agenda Number:

9-27

SUBMITTAL TO THE BOARD OF SUPERVISORS, COUNTY OF RIVERSIDE, STATE OF CALIFORNIA

FORM 11: Recommendation for Distribution of Excess Proceeds for Tax Sale No. 201, Item 57. Last assessed to: Investment Property Trust dated May 9, 2011. District 1 [\$473]. Fund 65595 Excess Proceeds from Tax Sale.

DATE: APR 12 2016

PAGE: Page 2 of 2

RECOMMENDED MOTION:

2. Authorize and direct the Auditor-Controller to issue a warrant to Investment Property Trust dated May 9, 2011 in the amount of \$473.60, no sooner than ninety days from the date of this order, unless an appeal has been filed in Superior Court, pursuant to the California Revenue and Taxation Code Section 4675.

BACKGROUND:

Summary (continued)

The Treasurer-Tax Collector has received one claim for excess proceeds:

1. Claim from Investment Property Trust dated May 9, 2011 based on a Judgment after Motion Pursuant to CCP 664.61 recorded June 14, 2011 as Instrument No. 2011-0263040 and an Amended Judgment recorded March 20, 2012 as Instrument No. 2012-0128498, and a Certification of Trust dated April 15, 2015.

Pursuant to Section 4675 of the California Revenue and Taxation Code, it is the recommendation of this office that Investment Property Trust dated May 9, 2011 be awarded excess proceeds in the amount of \$473.60. Supporting documentation has been provided. The Tax Collector requests approval of the above recommended motion. Notice of this recommendation was sent to the claimant by certified mail.

Impact on Citizens and Businesses

Excess proceeds are being released to the last assessee of the property.

ATTACHMENTS (if needed, in this order):

A copy of the Excess Proceeds Claim form and supporting documentation is attached.

CLAIM FOR EXCESS PROCEEDS FROM THE SALE OF TAX-DEFAULTED PROPERTY
(SEE REVERSE SIDE FOR FURTHER INSTRUCTIONS)

RECEIVED

To: Don Kent, Treasurer-Tax Collector

Re: Claim for Excess Proceeds

TC 201 Item 57 Assessment No.: 375034082-8

Assessee: INVESTMENT PROP TRUST

Situs:

Date Sold: August 12, 2014

Date Deed to Purchaser Recorded: September 18, 2014

Final Date to Submit Claim: September 18, 2015

I/We, pursuant to Revenue and Taxation Code Section 4675, hereby claim excess proceeds in the amount of \$ 100% of the total from the sale of the above mentioned real property. I/We were the lienholder(s), property owner(s) [check in one box] at the time of the sale of the property as is evidenced by Riverside County Recorder's Document No. _____; recorded on _____. A copy of this document is attached hereto. I/We are the rightful claimants by virtue of the attached assignment of interest. I/We have listed below and attached hereto each item of documentation supporting the claim submitted.

NOTE: YOUR CLAIM WILL NOT BE CONSIDERED UNLESS THE DOCUMENTATION IS ATTACHED.

Amended Judgment (by the Superior Court) recorded on 3-20-2012 transferring interests to Investment Property Trust

If the property is held in Joint Tenancy, the taxsale process has severed this Joint Tenancy, and all Joint Tenants will have to sign the claim unless the claimant submits proof that he or she is entitled to the full amount of the claim, the claimant may only receive his or her respective portion of the claim.

I/We affirm under penalty of perjury that the foregoing is true and correct.

Executed this 17th day of April, 2015 at Orange County, California
County, State

Alvin Cox Trustee
Signature of Claimant

Signature of Claimant

Alvin Cox, Trustee of Investment Property Trust
Print Name

Print Name

360 E. First St. #768
Street Address

Street Address

Tustin, CA 92780
City, State, Zip

City, State, Zip

714-726-4346
Phone Number

Phone Number

824

County Administrative Center- 4th Floor
4080 Lemon Street, P.O. Box 12005
Riverside, CA 92502-2205
(951) 955-3900
(951) 955-3990 - Fax



Palm Desert Office
38-686 El Cerrito Road
Palm Desert, CA 92211

E-mail: ttc@co.riverside.ca.us
www.countytreasurer.org

**COUNTY OF RIVERSIDE
TREASURER-TAX COLLECTOR**

Temecula Office
40935 County Center Drive, Suite C
Temecula, CA 92591

October 23, 2014

INVESTMENT PROP TRUST
C/O HUBAND, JOSEPH
P O BOX 7096
BEVERLY HILLS, CA 90212

Re: EXCESS PROCEEDS FROM SALE OF TAX DEFAULTED PROPERTY

Assessment No.: 375034082-8 Item: 57
Situs Address:
Assessee: Investment Prop Trust
Date Sold: August 12, 2014
Date Deed to Purchaser Recorded: September 18, 2014
Final Date to Submit Claim: September 18, 2015

Dear Sir or Madame:

The property referenced above was declared subject to the Tax Collector's power of sale for non-payment of taxes and later sold. Parties of Interest, as defined in Section 4675 of the California Revenue and Taxation Code (e.g., the last assessee and any lienholders of record), have a right to file a claim for any excess proceeds that remain after the tax liens and the costs of the sale have been satisfied. Our records show that you may be a party of interest, and we are enclosing for your convenience a claim form and a return envelope. Please note that your claim must be filed within one year of the date the deed to the purchaser was recorded (shown above). By law, we cannot accept claims after one year from this recording date. Claims submitted will be evaluated by our legal counsel and awarded in accordance with state law. The submission of a claim merely initiates that review.

The enclosed form is relatively simple and we must stress that most applicants will be able to fill it out without help. However, if you need help, please feel free to contact our office by mail, telephone or in person and we will help you without charge. You may telephone us at (951) 955-3947.

If you prefer to have an agent file your claim for you, or if you should decide to sell your claim (often referred to as "assignment") so that the purchaser of the claim may receive the funds, please advise us and we will send the proper form.

Please note also that the statutory procedures and the County's internal procedures dictate that most claims will not be processed until at least twenty (20) months following the date of recordation of the tax deed.

Sincerely,

DON KENT
TREASURER-TAX COLLECTOR


By Shawana Green
Deputy

CERTIFICATION OF TRUST
PURSUANT TO CALIFORNIA PROBATE CODE SECTION 18100.5
(Investment Property Trust dated May 9, 2011)

I, Alvin Cox, declare and certify as follows:

1. I make this certification pursuant to California Probate Code Section 18100.5(a) ("The trustee may present a certification of trust to any person in lieu of providing a copy of the trust instrument to establish the existence or terms of the trust. A certification of trust may be executed by the trustee voluntarily or at the request of the person with whom the trustee is dealing.")
2. The Investment Property Trust Dated May 9, 2011 is presently in existence and was executed on May 9, 2011.
3. Section 4.S. of the Trust entitled "General Powers" provides powers "To do any and all other acts necessary, proper, or desirable for the benefit of the trust fund and its beneficiaries, and to effectuate the powers conferred upon the Trustee hereunder." Section 3.J(2) of the Trust entitled "Trustee Authority" provides that "The certification of a Trustee and/or Attorney-in-Fact that such Trustee and/or agent is acting according to the terms of this Trust Agreement shall fully protect all persons dealing with such Trustee and/or agent."
4. The trust is a revocable trust and has not been revoked.
5. I am the sole trustee of the trust.
6. All assets of the trust should be held in and checks should be payable to the Investment Property Trust.
7. The trust has not been revoked, modified, or amended in any manner which would cause the representations contained in this certification of trust to be incorrect.

Dated: 4/15/2015


Alvin Cox
Trustee

[ACKNOWLEDGEMENT ON NEXT PAGE]

DOC # 2011-0263040 ✓
 ✓06/14/2011 04:36P Fee:91.00
 Page 1 of 26
 Recorded in Official Records
 County of Riverside
 Larry W. Ward
 Assessor, County Clerk & Recorder



PLEASE COMPLETE THIS INFORMATION
 RECORDING REQUESTED BY:

Justin Cox

AND WHEN RECORDED MAIL TO:

Justin Cox
 c/o A California
 2010 South D Street
 San Bernardino, CA 92410

S	R	U	PAGE	SIZE	DA	MISC	LONG	RFD	COPY
1			26			1			1
M	A	L	465	426	PCOR	NCOR	SMF	NCHG	EXAM
						T:	CTY	UNI	92

Space above this line for recorder's use only

✓ Judgment After Motion Pursuant to CCP 104.61



Title of Document

TRA: _____
 DTT: _____

THIS PAGE ADDED TO PROVIDE ADEQUATE SPACE FOR RECORDING INFORMATION
 (\$3.00 Additional Recording Fee Applies)

ACR 238P-AS4RE0 (Rev. 03/2008)

MAY 13 2011

David O. Anderson
Deputy

SUPERIOR COURT OF THE STATE OF CALIFORNIA
FOR THE COUNTY OF SAN BERNARDINO

ALVIN COX; JUSTIN COX; CARTER COX;)
ALVIN COX as trustee for FRONT BAYS)
TRUST; and ALVIN COX as trustee for BACK)
BAYS TRUST,)

Case No.: CIVSS 700274 ✓
Assigned to: Judge David ~~Cohn~~ Cohn
Dept. S35

Plaintiffs,

vs.

SITL INVESTMENT, LLC; JOSEPH)
HUBAND; SOUTHERN CA PROPERTIES)
TRUST, an entity of unknown form;)
COUNTRY CLUB HOLDINGS, LLC;)
JOSHUA TREE HOLDINGS, LLC; and)
COTTONWOOD CANYON, LLC, and)
DOES 1-30.)

de
~~PROPOSED~~ JUDGMENT
AFTER MOTION PURSUANT TO ✓
CCP §664.6

Defendants.

Ex Parte Hearing
DATE: May 12, 2011
TIME: 8:30 a.m.
DEPT.: S35

AND RELATED CROSS-ACTION.

The Motion of Plaintiffs and Cross-Defendants for an order pursuant to C.C.P. §664.6 was heard by this Court on November 23, 2010 based on a Confidential Settlement and Release Agreement dated February 10, 2010, on file with this Court. An Order following the hearing was filed on March 15, 2011. On May 12, 2011, Plaintiffs and Cross-Defendants brought an *ex parte* application for judgment pursuant to CCP §664.6. The Court now finds it proper to enter

JUDGMENT



1 its judgment, having acquired jurisdiction over all the parties and finding good cause for entry of
2 a judgment. Wherefore, it is found, ordered, adjudged, and decreed as follows:

3 **SECTION**

4 **I.**

5 All rights, title and interest in the real properties itemized hereto in LIST "2" and LIST
6 "B" and incorporated herein by reference, are transferred from Plaintiffs and Cross-Defendants
7 (in their individual, corporate, company, trustee and constructive trustee capacities) as of the date
8 of this Judgment to **THE SITL INVESTMENT, LLC.**

9 **SECTION**

10 **II.**

11 All rights, title and interest in the real properties itemized hereto in LIST "1" and LIST
12 "A" and incorporated herein by reference, are transferred from Defendants and Cross-
13 Complainants (in their individual, corporate, company, trustee and constructive trustee
14 capacities) as of the date of this Judgment to **INVESTMENT PROPERTY TRUST DATED**
15 **MAY 9, 2011** with a mailing address of Post Office Box 7096, Beverly Hills, CA 90212. ✓

16 **SECTION**

17 **III.**

18 Notes and trust deeds are to be transferred pursuant to paragraph 5 of the Confidential
19 Settlement Agreement on file with this Court.

20 This judgment reflects a transfer between parties that results solely in a change in the
21 method of holding title to realty under Revenue and Taxation Code §11925.

22 The legal descriptions for the parcel numbers of the properties described in LIST "1,"
23 LIST "2," LIST "A," and LIST "B" shall be those currently on file as of the date of this
24 Judgment with the County Assessor's Office and the Official Records of the respective counties.

25
26 ///

27 ///

28 ///



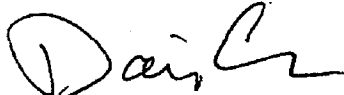
2011-0263040
06/14/2011 04:36P
3 of 25

1
2
3
4
5
6
7
8
9
10
11
12
13
14
15
16
17
18
19
20
21
22
23
24
25
26
27
28

This court reserves jurisdiction to enforce the settlement agreement in this matter pursuant to CCP 664.6.

IT IS SO ORDERED.

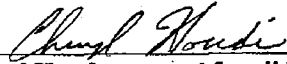
Dated: 5/13, 2011



JUDGE OF THE SUPERIOR COURT
DAVID COHN


Approved as to form and content:

Dated: 5-12, 2011




Cheryl Houde, counsel for all Plaintiffs

Dated: 5/12, 2011



Joseph Walker, counsel for all Defendants



2

**COX vs. SITL
MEDIATION PROPERTY LIST**

#	Date Acquired	Parcel Number	Description	Property Cost
PROPERTIES TO BE TITLED BY COX TO SITL				
1	07/12/00	KE 401-2600200-5	19.37 Acres Alpine Forest, Tehachapi	
2	07/12/00	KE 401-2601800-5	5.15 Acres Alpine Forest, Tehachapi	
3	08/30/05	RI 347-050-030-6	25 x 100 lot, Lake Elsinore	
4	08/24/05	RI 347-050-035-1	50 x 120 lot	
5	08/24/05	RI 347-050-037-3	25 x 120 lot	
6	01/10/06	RI 347-050-038-4	25 x 120 lot	
7	10/29/01	RI 347-080-047-3	.73 Acre off El Toro Road, Lake Elsinore	
8	05/08/01	RI 347-080-048-4	.26 Acre off El Toro Road, Lake Elsinore	
9	Apr-Jun/02	RI 351-118-002-1	90 x 118 Lot, Cross Hill, Quail Valley	
10	Apr-Jun/02	RI 351-118-003-2	90 x 130 Lot, Cross Hill, Quail Valley	
11	Apr-Jun/02	RI 361-061-002-9	62 x 145 Lot, Manzanita Street, Ctn Cyn	
12	05/08/01	RI 361-072-004-5	62 x 145 Lot, Manzanita Street, Murrietta	
13	Apr-Jun/02	RI 361-083-020-3	62 x 145 Lot, Olive Street, Ctn Cyn	
14	Apr-Jun/02	RI 361-093-001-7	62 x 145 Lot, Magnolia, Ctn Cyn	
15	Apr-Jun/02	RI 361-101-005-5	62 x 145 Lot, Olive Street, Ctn Cyn	
16	Apr-Jun/02	RI 361-101-006-0	62 x 145 Lot, Olive Street, Ctn Cyn	
17	Apr-Jun/02	RI 361-101-007-7	62 x 145 Lot, Olive Street, Ctn Cyn	
18	Apr-Jun/02	RI 361-101-008-9	62 x 145 Lot, Cottonwood, Ctn Cyn	
19	Apr-Jun/02	RI 361-101-009-9	62 x 145 Lot, Cottonwood, Ctn Cyn	
20	Apr-Jun/02	RI 361-101-010-9	62 x 145 Lot, Cottonwood, Ctn Cyn	
21	Apr-Jun/02	RI 361-101-011-0	62 x 145 Lot, Cottonwood, Ctn Cyn	
22	Apr-Jun/02	RI 361-101-012-1	62 x 145 Lot, Cottonwood, Ctn Cyn	
23	Apr-Jun/02	RI 361-101-013-2	62 x 145 Lot, Cottonwood, Ctn Cyn	
24	Apr-Jun/02	RI 361-101-014-3	62 x 145 Lot, Cottonwood, Ctn Cyn	
25	Apr-Jun/02	RI 361-101-015-4	62 x 145 Lot, Cottonwood, Ctn Cyn	
26	Apr-Jun/02	RI 361-101-016-5	62 x 145 Lot, Cottonwood, Ctn Cyn	
27	Apr-Jun/02	RI 361-101-017-6	62 x 145 Lot, Cottonwood, Ctn Cyn	
28	06/28/02	RI 361-125-001-6	40 x 100 Lot, Fir Street, Ctn Cyn	
29	Apr-Jun/02	RI 361-125-010-3	47 x 100 Lot, Palm Ave, Ctn Cyn	
30	08/31/04	RI 373-082-009-0	160 x 160 lot, Burton St, Lake Elsinore	
31	06/19/03	RI 373-221-024-0	50 x 86 lot, Lakespark St, Lake Elsinore	
32	07/29/05	RI 373-221-048-2	60 x 160 lot, Elm Street, Lake Elsinore	
33	01/28/04	RI 373-237-004-1	50 x 91 lot, Fremont Ave, Lake Elsinore	
34	01/28/04	RI 373-237-005-2	50 x 91 lot, Fremont Ave, Lake Elsinore	
35	01/28/04	RI 373-237-010-8	50 x 91 Lot, Morton Ave, Lake Elsinore	
36	01/28/04	RI 373-237-011-7	50 x 91 lot, Morton Ave, Lake Elsinore	
37	01/28/04	RI 373-237-012-8	25 x 91 lot, Morton Ave, Lake Elsinore	
38	01/10/06	RI 374-311-019-1	50 x 111 lot, Lakeshore Dr, Lake Elsinore	
39	03/17/05	RI 375-021-014-7	30 x 60 lot, Riverside Drive, Lake Elsinore	
40	10/05/06	RI 375-021-029-1	25 x 80 lot, Illinois Street, Lake Elsinore	
41	Jul-Dec/02	RI 375-022-043-6	25 x 100 Lot, Kee Ave, Lk Elsinore	
42	Jul-Dec/02	RI 375-022-044-7	25 x 100 Lot, Kee Ave, Lk Elsinore	
43	10/29/01	RI 375-024-013-5	32 x 95, Longdos, Lake Elsinore	
44	09/16/05	RI 375-024-025-6	31 x 60 lot, Stecher Ave, Lake Elsinore	
45	09/16/05	RI 375-024-026-7	30 x 60 lot, Stecher Ave, Lake Elsinore	
46	09/16/05	RI 375-024-027-8	29 x 60 lot, Stecher Ave, Lake Elsinore	
47	09/29/05	RI 375-024-082-7	40 x 97 lot, Stecher Ave, Lake Elsinore	
48	12/30/05	RI 375-031-002-7	25 x 80 lot, Riverside Drive, Lake Elsinore	
49	12/30/05	RI 375-031-003-8	25 x 80 lot, Riverside Drive, Lake Elsinore	
50	12/30/05	RI 375-031-004-9	25 x 80 lot, Riverside Drive, Lake Elsinore	



2011-0263040
06/14/2011 04:36P
5 of 26


**COX vs. SITL
MEDIATION PROPERTY LIST**

#	Date	Parcel	Description	Property
	Acquired	Number		Cost
51	09/12/05	RI 375-031-029-2	25 x 80 lot, Riverside Drive, Lake Elsinore	
52	10/29/01	RI 375-031-032-4	25 x 80, Riverside Drive, Lake Elsinore	
53	01/06/08	RI 375-033-016-6	75 x 80 lot, Reid Street, Lake Elsinore	
54	10/28/04	RI 375-034-004-8	25 x 80 Illinois Street, Lake Elsinore	
55	01/04/05	RI 375-034-020-2	50 x 80 lot, Illinois Street, Lake Elsinore	
56	09/21/04	RI 375-034-061-9	50 x 102 lot, Dempsey Ave, Lake Elsinore	
57	07/15/04	RI 375-034-062-0	50 x 102 lot, Dempsey Ave, Lake Elsinore	
58	08/18/05	RI 375-034-072-9	20 x 136 lot, Dempsey Ave, Lake Elsinore	
59	09/12/05	RI 375-042-019-6	25 x 97 lot, Riverside Drive, Lake Elsinore	
60	10/28/04	RI 375-042-036-2	35 x 80 lot, Palm Drive, Lake Elsinore	
61	10/28/04	RI 375-042-037-3	25 x 80 lot, Palm Drive, Lake Elsinore	
62	07/05/05	RI 375-043-004-6	30 x 80 lot, Skyline Drive, Lake Elsinore	
63	02/10/04	RI 375-043-005-7	32 x 80 lot, Skyline Drive, Lake Elsinore	
64	08/19/05	RI 375-052-018-7	50 x 80 lot, Skyline Drive, Lake Elsinore	
65	06/08/05	RI 375-052-021-9	50 x 80 lot, Skyline Drive, Lake Elsinore	
66	11/07/05	RI 375-053-026-7	69 x 71 lot, Skyline Drive, Lake Elsinore	
67	09/29/05	RI 375-053-029-0	50 x 80 lot, Skyline Drive, Lake Elsinore	
68	09/29/05	RI 375-053-030-0	50 x 80 lot, Skyline Drive, Lake Elsinore	
69	12/19/05	RI 375-054-015-0	50 x 80 lot, Skyline Drive, Lake Elsinore	
70	01/27/06	RI 375-054-017-2	50 x 80 lot, Skyline Drive, Lake Elsinore	
71	07/29/05	RI 375-054-018-3	50 x 80 lot, Skyline Drive, Lake Elsinore	
72	12/30/05	RI 375-054-018-4	25 x 80 lot, Skyline Drive, Lake Elsinore	
73	10/29/01	RI 375-054-034-7	35 x 90, Lake View, View Lot	
74	10/29/01	RI 375-054-035-8	35 x 90, Lake View, View Lot	
75	12/19/05	RI 375-054-046-9	50 x 80 lot, Lakeview Ave, Lake Elsinore	
76	12/19/05	RI 375-054-047-9	25 x 80 lot, Lakeview Ave, Lake Elsinore	
77	12/19/05	RI 375-054-048-0	25 x 80 lot, Lakeview Ave, Lake Elsinore	
78	06/23/04	RI 375-054-053-4	60 x 80 lot, Lake View, Lake Elsinore	
79	05/04/06	RI 375-054-064-4	69 x 86 lot, Lakeview Ave, Lake Elsinore	
80	04/28/05	RI 375-061-013-0	40 x 129 lot, Rose Avenue, Lake Elsinore	
81	04/28/05	RI 375-061-014-1	40 x 138 lot, Rose Avenue, Lake Elsinore	
82	04/28/05	RI 375-061-016-2	40 x 146 lot, Rose Avenue, Lake Elsinore	
83	10/08/04	RI 375-061-018-3	40 x 150 lot, Rose Avenue, Lake Elsinore	
84	04/04/05	RI 375-061-017-4	40 x 162 lot, Rose Avenue, Lake Elsinore	
85	04/04/05	RI 375-061-045-9	40 x 105 lot, Locust Ave, Lake Elsinore	
86	10/08/04	RI 375-061-046-0	40 x 105 lot, Locust Ave, Lake Elsinore	
87	04/28/05	RI 375-061-047-1	40 x 105 lot, Locust Ave, Lake Elsinore	
88	04/28/05	RI 375-061-048-2	40 x 105 lot, Locust Ave, Lake Elsinore	
89	04/28/05	RI 375-061-049-3	40 x 105 lot, Locust Ave, Lake Elsinore	
90	01/20/05	RI 375-062-011-1	25 x 80 lot, Illinois Street, Lake Elsinore	
91	01/20/05	RI 375-062-012-2	25 x 80 lot, Illinois Street, Lake Elsinore	
92	01/20/05	RI 375-062-013-3	25 x 80 lot, Illinois Street, Lake Elsinore	
93	10/01/04	RI 375-063-001-5	Irregular lot, Sunnyslope, Lake Elsinore	
94	10/01/04	RI 375-063-002-6	40 x 100 lot, Sunnyslope, Lake Elsinore	
95	02/11/04	RI 375-071-005-4	35 x 90 lot, Dempsey Ave, Lake Elsinore	
96	09/24/04	RI 375-071-008-7	25 x 149 lot, Dempsey, Lake Elsinore	
97	11/12/04	RI 375-071-017-5	25 x 218 lot, Stecher Ave, Lake Elsinore	
98	04/20/05	RI 375-071-022-9	25 x 218 lot, Stecher Ave, Lake Elsinore	
99	04/20/05	RI 375-071-023-0	25 x 218 lot, Stecher Ave, Lake Elsinore	
100	12/05/05	RI 375-071-028-5	Irregular lot, Stecher Ave, Lake Elsinore	
101	05/11/05	RI 375-071-085-8	40 x 181 lot, Stecher Ave, Lake Elsinore	



**COX vs. SITL
MEDIATION PROPERTY LIST**

#	Date	Parcel	Description	Property
	Acquired	Number		Cost
102	03/09/06	RI 375-071-068-1	Irregular lot, Stecher Ave, Lake Elsinore	
103	08/26/05	RI 375-071-082-3	25 x 120 lot, Reid Street, Lake Elsinore	
104	07/07/05	RI 375-071-098-8	25 x 163 lot, Dempsey Ave, Lake Elsinore	
105	06/13/03	RI 375-081-011-0	Triangular lot, Dempsey x Sunnyslope	
106	09/01/04	RI 375-081-012-1	31 x 50 lot, Stecher Ave, Lake Elsinore	
107	09/01/04	RI 375-081-013-2	31 x 84 lot, Stecher Ave, Lake Elsinore	
108	07/14/05	RI 375-082-018-1	24 x 199 lot, Skyline Drive, Lake Elsinore	
109	07/14/05	RI 375-082-020-1	16 x 150 lot, Skyline Drive, Lake Elsinore	
110	07/14/05	RI 375-082-021-2	27 x 150 lot, Skyline Drive, Lake Elsinore	
111	07/14/05	RI 375-082-022-3	27 x 93 lot, Skyline Drive, Lake Elsinore	
112	11/15/05	RI 375-082-023-4	55 x 93 lot, Skyline Drive, Lake Elsinore	
113	06/18/04	RI 375-082-024-5	48 x 93 lot, Skyline Drive, Lake Elsinore	
114	06/18/04	RI 375-082-025-6	35 x 93 lot, Skyline Drive, Lake Elsinore	
115	01/13/06	RI 375-083-023-7	30 x 104 lot, Lakeview Ave, Lake Elsinore	
116	06/14/04	RI 375-084-009-8	25 x 111 lot, Lakeview Ave, Lake Elsinore	
117	12/22/05	RI 375-084-010-8	25 x 100 lot, Lakeview Ave, Lake Elsinore	
118	09/20/02	RI 375-084-038-4	25 x 100 Lot, Ryan Ave, Lk Elsinore	
119	09/20/02	RI 375-084-039-5	25 x 100 Lot, Ryan Ave, Lk Elsinore	
120	07/29/05	RI 375-112-006-0	40 x 600 lot, Lakeshore, Lake Elsinore	
121	11/04/05	RI 375-122-026-9	30 x 166 lot, Gentz Street, Lake Elsinore	
122	09/08/05	RI 375-122-032-5	39 x 95 lot, Lakeview Ave, Lake Elsinore	
123	05/12/03	RI 375-122-033-6	27 x 95 lot, Lakeview Ave, Lake Elsinore	
124	09/07/04	RI 375-131-003-7	60 x 160 lot, Foster Street, Lake Elsinore	
125	09/07/04	RI 375-131-004-8	60 x 160 lot, Foster Street, Lake Elsinore	
126	09/07/04	RI 375-131-005-9	60 x 230 lot, Foster Street, Lake Elsinore	
127	09/07/04	RI 375-131-006-0	60 x 280 lot, Foster Street, Lake Elsinore	
128	09/07/04	RI 375-131-007-1	60 x 300 lot, Foster Street, Lake Elsinore	
129	09/07/04	RI 375-131-008-2	60 x 300 lot, Foster Street, Lake Elsinore	
130	04/10/06	RI 375-131-069-8	30 x 124 lot, Head Circle, Lake Elsinore	
131	04/10/06	RI 375-131-060-8	30 x 155 lot, Head Circle, Lake Elsinore	
132	04/10/06	RI 375-131-081-9	30 x 155 lot, Head Circle, Lake Elsinore	
133	09/28/04	RI 375-131-071-8	30 x 124 lot, Howlett Ave, Lake Elsinore	
134	09/28/04	RI 375-131-072-9	30 x 118 lot, Howlett Ave, Lake Elsinore	
135	05/03/06	RI 375-140-008-0	Irregular lot, Stecher Ave, Lake Elsinore	
136	08/10/05	RI 375-140-016-7	60 x 258 lot, Stecher Ave, Lake Elsinore	
137	08/10/03	RI 375-140-020-9	60 x 200 lot, Stecher Ave, Lake Elsinore	
138	05/03/06	RI 375-140-043-1	55 x 224 lot, Foster Street, Lake Elsinore	
139	02/18/05	RI 375-140-044-2	30 x 171 lot, Foster Street, Lake Elsinore	
140	02/18/05	RI 375-140-045-3	30 x 224 lot, Foster Street, Lake Elsinore	
141	03/08/05	RI 375-140-046-4	60 x 160 lot, Foster Street, Lake Elsinore	
142	Apr-Jun/02	RI 375-152-037-3	25 x 80 Lot, Strickland, Lake Elsinore	
143	10/29/01	RI 375-152-051-5	50 x 80, Kee Avenue, Lake Elsinore	
144	10/29/01	RI 375-152-052-6	25 x 80, Kee Avenue, Lake Elsinore	
145	03/26/05	RI 375-153-010-1	30 x 192 lot, Kee Avenue, Lake Elsinore	
146	10/29/01	RI 375-153-011-2	30 x 80, Stecher Avenue, View Lot	
147	10/29/01	RI 375-153-012-3	30 x 80, Stecher Avenue, View Lot	
148	10/29/01	RI 375-153-013-4	30 x 80, Stecher Avenue, View Lot	
149	02/27/04	RI 375-153-014-5	28 x 99 lot, Stecher Ave, Lake Elsinore	
150	02/27/04	RI 375-153-015-6	50 x 99 lot, Stecher Ave, Lake Elsinore	
151	08/26/05	RI 375-153-017-8	25 x 100 lot, Stecher Ave, Lake Elsinore	
152	06/19/03	RI 375-153-024-4	25 x 182 lot, Stecher Ave, Lake Elsinore	



**COX vs. SITL
MEDIATION PROPERTY LIST**

#	Date	Parcel	Description	Property
	Acquired	Number		Cost
153	10/29/01	RI 375-153-065-1	25 x 80, Kee Avenue, Lake Elsinore	
154	03/25/05	RI 375-153-066-2	30 x 90 lot, Kee Avenue, Lake Elsinore	
155	03/25/05	RI 375-153-067-3	30 x 90 lot, Kee Avenue, Lake Elsinore	
156	11/12/04	RI 375-163-001-4	30 x 148 lot, Foster Street, Lake Elsinore	
157	11/12/04	RI 375-163-002-5	30 x 106 lot, Foster Street, Lake Elsinore	
158	11/12/04	RI 375-163-003-6	Irregular lot, Foster Street, Lake Elsinore	
159	03/17/03	RI 375-163-010-2	60 x 201 Foster St Lk. Elsinore	
160	01/28/06	RI 375-183-027-8	30 x 137 lot, Edward Ave, Lake Elsinore	
161	06/10/04	RI 375-163-054-2	.49 Acre, Edward Street, Lake Elsinore	
162	06/10/04	RI 375-163-055-3	.41 Acre, Edward Street, Lake Elsinore	
163	05/17/05	RI 375-171-030-5	45 x 99 lot, Sunny Slope, Lake Elsinore	
164	05/13/05	RI 375-183-031-3	42 x 86 lot, Cowell Street, Lake Elsinore	
165	09/14/04	RI 376-201-023-1	31 x 96 lot, Skyline Drive, Lake Elsinore	
166	06/24/05	RI 375-202-003-6	21 x 70 lot, Skyline Drive, Lake Elsinore	
167	04/15/05	RI 375-202-008-1	29 x 74 lot, Skyline Drive, Lake Elsinore	
168	10/15/04	RI 375-202-009-2	lot on Skyline Drive, Lake Elsinore	
169	10/15/04	RI 375-202-010-2	lot on Skyline Drive, Lake Elsinore	
170	10/15/04	RI 375-202-011-3	lot on Skyline Drive, Lake Elsinore	
171	07/15/05	RI 375-202-024-5	40 x 105 lot, Barschat Drive, Lake Elsinore	
172	10/11/05	RI 375-202-044-3	33 x 77 lot, Barkschat Dr, Lake Elsinore	
173	06/16/04	RI 375-202-046-7	32 x 70 lot, Barschat Drive, Lake Elsinore	
174	06/24/05	RI 375-203-005-1	40 x 67 lot, Barschat Drive, Lake Elsinore	
175	06/01/04	RI 375-203-006-2	41 x 78 lot, Barschat Drive, Lake Elsinore	
176	06/10/04	RI 375-203-009-5	29 x 89 Lot, Barschat Drive, Lake Elsinore	
177	06/24/05	RI 375-203-011-6	30 x 73 lot, Barschat Drive, Lake Elsinore	
178	10/11/05	RI 375-203-015-0	25 x 82 lot, Cowell Street, Lake Elsinore	
179	09/08/05	RI 375-212-008-2	28.7 x 90 lot, Prevost Ave, Lake Elsinore	
180	09/08/05	RI 375-212-009-3	28.7 x 109 lot, Prevost Ave, Lake Elsinore	
181	01/31/06	RI 375-213-019-5	50 x 131 lot, Prevost Ave, Lake Elsinore	
182	05/23/05	RI 375-213-068-9	31 x 120 lot, McBurney Ave, Lake Elsinore	
183	05/13/05	RI 375-213-069-0	70 x 126 lot, McBurney Ave, Lake Elsinore	
184	06/28/05	RI 375-214-004-4	30 x 138 lot, McBurney Ave, Lake Elsinore	
185	06/28/05	RI 375-214-005-6	30 x 138 lot, McBurney Ave, Lake Elsinore	
186	09/08/05	RI 375-221-005-7	lot on Latta Avenue, Lake Elsinore	
187	09/08/05	RI 375-221-006-8	lot on Latta Avenue, Lake Elsinore	
188	08/19/05	RI 375-223-026-2	30 x 90 Lot, Ryan Ave, Lake Elsinore	
189	03/22/06	RI 375-223-029-5	30 x 87 lot, Sunny Slope Av, Lake Elsinore	
190	05/12/03	RI 375-223-031-6	25 x 102 lot, Sunny Slope, Lake Elsinore	
191	07/02/04	RI 375-224-004-6	78 x 104 lot Sunny Slope, Lake Elsinore	
192	05/12/03	RI 375-224-005-8	39 x 117 lot, Sunny Slope, Lake Elsinore	
193	06/09/04	RI 375-231-002-5	25 x 150 lot, Skyline Drive, Lake Elsinore	
194	05/12/03	RI 375-231-040-9	30 x 60 lot, Skyline Drive, Lake Elsinore	
195	10/28/04	RI 375-232-012-7	25 x 265 lot, Barkschat Dr, Lake Elsinore	
196	06/29/04	RI 375-232-042-4	35 x 160 lot, Barschat Dr, Lake Elsinore	
197	05/02/05	RI 375-262-032-8	19 x 81 lot, Ryan Ave, Lake Elsinore	
198	05/02/05	RI 375-262-033-9	19 x 132 lot, Ryan Ave, Lake Elsinore	
199	05/12/03	RI 375-263-041-9	25 x 76 lot, Benedict Ave, Lake Elsinore	
200	08/08/05	RI 375-271-007-4	25 x 80 lot, Ryan Avenue, Lake Elsinore	
201	03/22/06	RI 375-271-039-3	24 x 80 lot, Sunny Slope Av, Lake Elsinore	
202	07/11/05	RI 375-272-004-4	25 x 182 lot, Sunny Slope, Lake Elsinore	
203	08/12/05	RI 375-273-003-6	50 x 211 lot, Ryan Ave, Lake Elsinore	

2811-0263040
06/14/2011 04:36P
8 of 26

**COX vs. SITL
MEDIATION PROPERTY LIST**

#	Date Acquired	Parcel Number	Description	Property Cost
204	08/12/05	RI 375-273-004-7	25 x 207 lot, Ryan Ave, Lake Elsinore	
205	05/12/03	RI 375-274-017-2	26 x 78 lot, Ryan Avenue, Lake Elsinore	
206	07/07/04	RI 375-281-028-2	30 x 104 lot, McBurney Ave, Lake Elsinore	
207	05/12/03	RI 375-281-028-4	Irregular lot, Prevost x McBurney	
208	10/14/05	RI 375-282-001-2	Irregular lot, McBurney Dr, Lake Elsinore	
209	07/11/05	RI 375-282-002-3	32 x 75 lot, McBurney Ave, Lake Elsinore	
210	07/11/05	RI 375-282-003-4	30 x 81 Lot, McBurney Ave, Lake Elsinore	
211	07/11/05	RI 375-282-004-5	30 x 88 lot, McBurney Ave, Lake Elsinore	
212	12/29/05	RI 375-282-005-6	56 x 144 lot, McBurney Ave, Lake Elsinore	
213	03/08/06	RI 375-283-005-9	25 x 80 lot, Strickland Ave, Lake Elsinore	
214	02/26/04	RI 375-283-022-4	30 x 125 lot, Palm Dr, Lake Elsinore	
215	12/07/05	RI 375-312-015-7	30 x 101 lot, Strickland Ave, Lake Elsinore	
216	11/12/04	RI 375-313-017-2	30 x 131 Calkins Avenue, Lake Elsinore	
217	05/12/03	RI 375-321-028-5	40 x 155 lot, Morton Street, Lake Elsinore	
218	07/06/07	RI 375-321-036-4	30 x 122 lot, Baum Ave, Lake Elsinore	
219	04/04/06	RI 375-321-055-1	30 x 75 lot, Calkins Ave, Lake Elsinore	
220	05/12/03	RI 375-321-058-2	Irregular shaped lot, Calkins, Lk Elsinore	
221	11/14/05	RI 375-322-020-2	30 x 100 lot, Baum Avenue, Lake Elsinore	
222	11/08/05	RI 375-334-049-8	Irregular lot, Lindbergh Cir, Lake Elsinore	
223	05/12/03	RI 375-334-062-7	30 x 87 lot, Champion, Lake Elsinore	
224	01/13/05	RI 375-334-075-9	33 x 95 lot, Hill Avenue, Lake Elsinore	
225	12/04/03	RI 375-335-014-7	22 x 109 lot, Chaney St, Lake Elsinore	
226	07/11/05	RI 375-342-019-4	Irregular lot, Wilson Way, Lake Elsinore	
227	08/10/04	RI 378-054-005-2	1.11 Acre, Lake Elsinore	
228	07/31/02	RI 378-054-011-7	.5 Acre, Lake Elsinore	
229	05/12/03	RI 378-054-018-4	.28 Acre, Lake Elsinore	
230				
231	03/17/03	RI 378-054-032-6	1.11 Acre Lk. Elsinore	
232	12/12/05	RI 378-054-034-8	.28 Acre, Lake Elsinore	
233	12/12/05	RI 378-054-038-2	.28 Acre, Lake Elsinore	
234	04/15/04	RI 378-054-041-4	.28 Acre, Lake Elsinore	
235	04/15/04	RI 378-054-042-5	.28 Acre, Lake Elsinore	
236	04/15/04	RI 378-054-043-6	.28 Acre, Lake Elsinore	
237	04/15/04	RI 378-054-045-8	.28 Acre, Lake Elsinore	
238	04/15/04	RI 378-054-046-9	.28 Acre, Lake Elsinore	
239	04/15/04	RI 378-054-047-0	.28 Acre, Lake Elsinore	
240	12/12/05	RI 378-054-048-2	.28 Acre, Lake Elsinore	
241	10/29/01	RI 378-054-051-3	.28 Acre square, Lake Elsinore	
242	04/15/04	RI 378-055-003-3	.28 Acre, Lake Elsinore	
243	04/15/04	RI 378-055-004-4	.28 Acre, Lake Elsinore	
244	04/15/04	RI 378-055-005-5	.28 Acre, Lake Elsinore	
245	04/15/04	RI 378-055-006-6	.28 Acre, Lake Elsinore	
246	03/17/06	RI 378-055-008-8	.28 Acre, Lake Elsinore	
247	06/04/04	RI 378-055-011-0	.28 Acre, Lake Elsinore	
248	09/29/04	RI 378-055-018-7	.25 Acre, Lake Elsinore	
249	11/07/05	RI 378-055-027-6	.28 Acre, Lake Elsinore	
250	03/15/04	RI 378-055-028-8	.28 Acre, Lake Elsinore	
251	11/12/04	RI 378-055-032-9	.05 Acre, Lake Elsinore	
252	04/29/04	RI 378-055-038-5	.28 Acre, Lake Elsinore	
253	07/07/04	RI 378-055-040-6	.28 Acre, Lake Elsinore	
254	05/25/04	RI 378-055-053-8	.28 Acre, Lake Elsinore	



COX vs. SITL
 MEDIATION PROPERTY LIST

#	Date Acquired	Parcel Number	Description	Property Cost
255	11/12/04	RI 378-055-056-1	.03 Acre, Lake Elsinore	
256	07/13/04	RI 378-055-059-4	.50 Acre, Lake Elsinore	
257	08/23/04	RI 378-055-061-5	.55 Acre, Lake Elsinore	
258	12/30/03	RI 378-063-020-3	.28 Acre, Lake Elsinore	
259	04/05/04	RI 378-064-022-8	.20 Acre, Lake Elsinore	
260	06/03/05	RI 378-064-023-9	.28 Acre, Lake Elsinore	
261	08/19/05	RI 378-064-035-0	1.51 Acres, Gunnerson St, Lake Elsinore	
262	07/14/04	RI 378-071-004-4	30 x 150 lot Gunder, Lake Elsinore	
263	07/14/04	RI 378-071-005-5	60 x 150 lot Gunder, Lake Elsinore	
264	09/15/05	RI 378-072-006-9	30 x 120 lot, Ingall Circle, Lake Elsinore	
265	06/29/04	RI 378-072-007-0	Lots on Ingall Circle, Lake Elsinore	
266	06/29/04	RI 378-072-008-1	Lots on Ingall Circle, Lake Elsinore	
267	09/15/05	RI 378-072-010-2	30 x 150 lot, Gunder Ave, Lake Elsinore	
268	08/21/04	RI 378-072-026-7	30 x 150 lot Gunder, Lake Elsinore	
269	06/21/04	RI 378-072-027-8	30 x 150 lot Gunder, Lake Elsinore	
270	06/21/04	RI 378-072-028-9	30 x 150 lot Gunder, Lake Elsinore	
271	09/21/05	RI 378-081-006-7	30 x 150 lot, Gunder Ave, Lake Elsinore	
272	09/21/05	RI 378-081-007-8	30 x 150 lot, Gunder Ave, Lake Elsinore	
273	03/17/03	RI 378-083-005-2	60 x 100 Gunder Ave. Lk. Elsinore	
274	08/27/04	RI 378-090-006-5	.28 Acre, Lake Elsinore	
275	04/28/05	RI 378-090-036-2	.98 Acre, Gunnerson St, Lake Elsinore	
276	07/11/05	RI 378-114-006-8	.28 Acre, Lake Elsinore	
277	06/21/04	RI 378-114-010-1	.28 Acre, Lake Elsinore	
278	07/11/05	RI 378-114-014-5	.28 Acre, Lake Elsinore	
279	12/06/05	RI 378-114-052-9	.28 Acre, Lake Elsinore	
280	05/18/05	RI 378-114-059-6	.18 Acre, Baker Street, Lake Elsinore	
281	11/09/05	RI 378-115-002-7	.55 Acres, Lake Elsinore	
282	06/15/04	RI 378-115-026-9	.28 Acre, Lake Elsinore	
283	06/15/04	RI 378-115-033-5	.28 Acre, Lake Elsinore	
284	06/15/04	RI 378-115-035-7	.28 Acre, Lake Elsinore	
285	03/15/04	RI 378-115-039-1	.55 Acre, Lake Elsinore	
286	11/12/04	RI 378-115-058-8	.14 Acre, Lake Elsinore	
287	10/29/01	RI 378-121-002-6	40 x 80, Bromley, Lake Elsinore	
288	10/29/01	RI 378-121-005-9	31.5 x 80, Bromley, Lake Elsinore	
289	04/29/05	RI 378-142-006-5	83 x 80 lot, DeBrask Ave, Lake Elsinore	
290	02/10/04	RI 378-171-014-2	50 x 51 lot, Ulmer Street, Lake Elsinore	
291	03/21/05	RI 378-191-006-7	40 x 106 lot, Arnold Avenue, Lake Elsinore	
292	07/22/04	RI 378-194-011-0	30 x 150 lot, McPherson, Lake Elsinore	
293	03/08/05	RI 378-214-029-8	25 x 91 lot, Lash Avenue, Lake Elsinore	
294	06/06/03	RI 378-223-042-7	30 x 100 lot, Stevens Ave, Lake Elsinore	
295	10/29/01	RI 378-234-004-7	30 x 184, Pierce, Lake Elsinore	
296	12/31/03	RI 378-251-005-1	30 x 231 lot, Gunnerson St, Lake Elsinore	
297	05/20/04	RI 378-253-010-1	40 x 73 lot, Nichols St, Lake Elsinore	
298	10/14/05	RI 378-283-001-6	50 x 94 lot, Lake View, Lake Elsinore	
299	01/26/06	RI 378-284-010-7	50 x 94 lot, Nebraska St, Lake Elsinore	
300	11/17/05	RI 378-284-011-8	50 x 94 lot, Nebraska St, Lake Elsinore	
301	05/10/05	RI 525-112-007-9	70 x 80 lot, Faryl Avenue, Cabazon	
302	05/10/05	RI 525-112-030-9	70 x 80 lot, Stefan Avenue, Cabazon	
303				
304	10/30/01	SB 0327-124-16	38 x 62 Lot, Arrowbear	
305	10/30/01	SB 0327-183-08	25 x 75, View Lot, Arrowbear	




**COX vs. SITL
MEDIATION PROPERTY LIST**

#	Date Acquired	Parcel Number	Description	Property Cost
306	10/30/01	SB 0327-183-09	25 x 75, View Lot, Arrowbear	
307	10/30/01	SB 0327-183-25	25 x 75, View Lot, Arrowbear	
308	10/30/01	SB 0327-183-26	25 x 75, View Lot, Arrowbear	
309	10/30/01	SB 0327-184-04	25 x 105 Lot, Arrowbear	
310	10/30/01	SB 0327-184-20	25 x 105 Lot, Arrowbear	
311	10/30/01	SB 0327-185-16	25 x 79 Lot, flat & rocky, Arrowbear	
312	10/30/01	SB 0327-185-17	25 x 79 Lot, flat & rocky, Arrowbear	
313	05/13/02	SB 0327-192-23	30 x 90 Lot, Arrowbear	
314	05/13/02	SB 0327-192-24	30 x 90 Lot, Arrowbear	
315	05/13/02	SB 0327-254-65	30 x 80 Lot, Arrowbear	
316	05/13/02	SB 0328-152-33	Mix up..., small triangular lot, Arrowbear	
317	05/13/02	SB 0330-168-65	35 x 100 Lot, Hook Creek (storage lot)	
318	10/30/01	SB 0330-181-41	37 x 100 Lot, Pine Ridge, Hook Creek	
319	05/13/02	SB 0330-207-14	40 x 72 Lot, 223 Jades, Hook Creek	
320	05/13/02	SB 0330-207-17	37 x 70 Lot, 227 Jades, Hook Creek	
321	05/14/02	SB 0331-133-18	38 x 80 Nice Corner Lot, Hook Creek	
322	05/14/02	SB 0331-148-43	25 x 91 Lot, 29318 Pine Drive, Hook Creek	
323	05/14/02	SB 0331-157-16	50 x 50 Lot, 191 Craghill Dr, Hook Creek	
324	05/14/02	SB 0331-281-27	.07 Acre, Lake Rights	
325	05/14/02	SB 0331-281-38	.08 Acre, Lake Rights	
326	05/14/02	SB 0331-281-64	.07 Acre, Lake Rights	
327	05/14/02	SB 0331-281-71	.05 Acre, Lake Rights	
328	08/09/02	SB 0331-281-73	Arrowhead Lake Rights Lot	
329	05/14/02	SB 0332-031-33	Mix up...50 x 50 Lot, Arrowhead Villas	
330	05/14/02	SB 0332-033-11	50 x 80 Lot, Arrowhead Villas	
331	05/14/02	SB 0332-035-19	40 x 80 Lot, Arrowhead Villas	
332	10/30/01	SB 0336-084-18	Lots off Highway 18, Rim Forest	
333	10/30/01	SB 0336-084-19	Lots off Highway 18, Rim Forest	
334	10/30/01	SB 0336-084-20	Lots off Highway 18, Rim Forest	
335	10/30/01	SB 0336-084-22	Lots off Highway 18, Rim Forest	
336	10/30/01	SB 0336-084-23	Lots off Highway 18, Rim Forest	
337	05/14/02	SB 0336-084-49	Small triangular, Lovers Ln, Rim Forest	
338	05/14/02	SB 0336-141-06	40 x 77 Lot, Crest Park	
339	10/30/01	SB 0339-012-39	50 x 110, Fantastic View, Edelweiss Drive	
340	05/14/02	SB 0340-173-09	81 x 65 Lot, Lake Gregory area	
341	05/15/03	SB 0340-222-05	50 x 103 lot, Houston Dr, Rim of the World	
342	05/14/02	SB 0340-222-06	50 x 108 steep lot, view of Lk Gregory	
343	05/14/02	SB 0342-053-05	25 x 100 Lot, Cedarpines Park (adjoin)	
344	05/14/02	SB 0342-053-39	50 x 100 Lot, Cedarpines Park (adjoin)	
345	05/14/02	SB 0342-053-55	25 x 100 Lot, Cedarpines Park (adjoin)	
346	05/14/02	SB 0342-073-50	50 x 100 Lot, Cedarpines Park	
347	05/14/02	SB 0342-284-26	40 x 50 Lot, Crest Forest Drive	
348	05/14/02	SB 0345-104-21	Deer Lodge Park, Lake Arrowhead	
349	05/14/02	SB 0345-104-22	Deer Lodge Park, Lake Arrowhead	
350	05/14/02	SB 0345-104-57	Deer Lodge Park, Lake Arrowhead	
351	08/09/02	SB 0345-104-58	Deerlodge Park lots	
352	08/27/07	SB 0345-114-02	27 x 90 lot, Line Drive, Deerlodge Park	
353	12/11/02	SB 0345-114-09	Deerlodge Park lots	
354	12/11/02	SB 0345-114-15	Deerlodge Park lots	
355	12/11/02	SB 0345-114-42	Deerlodge Park lots	
356	12/11/02	SB 0345-114-43	Deerlodge Park lots	

7

2011-0263040
06/14/2011 04:36P
11 of 26




**COX vs. SITL
MEDIATION PROPERTY LIST**

#	Date	Parcel	Description	Property
	Acquired	Number		Cost
357	05/15/07	SB 0345-115-03	30 x 79 lot, Line Drive, Deerlodge Park	
358	11/22/06	SB 0345-115-04	Irregular lot, Line Drive, Deerlodge Park	
359	11/22/06	SB 0345-115-05	Irregular lot, Line Drive, Deerlodge Park	
360	08/09/02	SB 0345-115-06	<i>Deerlodge Park lots</i>	
361	08/09/02	SB 0345-115-07	<i>Deerlodge Park lots</i>	
362	08/09/02	SB 0345-115-67	<i>Deerlodge Park lots</i>	
363	05/14/02	SB 0345-115-88	<i>Deer Lodge Park, Lake Arrowhead</i>	
364	05/14/02	SB 0345-115-89	<i>Deer Lodge Park, Lake Arrowhead</i>	
365	05/14/02	SB 0345-124-51	<i>Deer Lodge Park, Lake Arrowhead</i>	
366	10/30/01	SB 0345-133-20	35 x 57 Lot, Canyon View, Deer Lodge	
367	10/30/01	SB 0345-133-21	45 x 52 Lot, Canyon View, Deer Lodge	
368	05/15/07	SB 0345-133-22	50 x 47 lot, Canyon View, Deerlodge Park	
369	12/05/01	SB 0345-133-23	31 x 97 Canyon View, Deer Lodge Park	
370	05/14/02	SB 0345-145-33	<i>Deer Lodge Park, Lake Arrowhead</i>	
371	05/14/02	SB 0345-145-34	<i>Deer Lodge Park, Lake Arrowhead</i>	
372	05/14/02	SB 0345-154-29	<i>Deer Lodge Park, Lake Arrowhead</i>	
373	05/14/02	SB 0345-154-30	<i>Deer Lodge Park, Lake Arrowhead</i>	
374	05/15/02	SB 0467-781-25	Condo Complex, Silverlakes	
375	05/15/02	SB 0467-781-28	Condo Complex, Silverlakes	
376	05/15/02	SB 0485-139-01	.16 Acre, Cedar St, Trona CA	
377	05/15/02	SB 0485-139-02	.16 Acre, Cedar St, Trona CA	
378	05/15/02	SB 0485-139-06	.16 Acre, Cedar St, Trona CA	
379	05/15/02	SB 0485-144-04	.16 Acre, Elm Street, Trona CA	
380	05/15/02	SB 0485-214-02	.18 Acre, 13293 Aster St, Trona CA	
381	09/24/04	SB 0599-242-06	2.43 Acres, Candela Avenue, Joshua Tree	
382	02/25/04	SB 0599-243-03	2.42 Acres, Candela Ave, Joshua Tree	
383	03/15/05	SB 0599-251-03	2.92 Acres, Sunny Sands x Sunburst	
384	10/05/04	SB 0599-261-13	5.14 Acres, Sunburst, Joshua Tree	
385	09/17/04	SB 0599-261-25	2.3 Acres, Cielito x Del Sol, Joshua Tree	
386	09/29/04	SB 0599-301-26	2.5 Acres, Porter Road, Joshua Tree	
387	09/29/04	SB 0599-311-32	2.5 Acres, Sunset x Highland View	
388	09/15/04	SB 0599-311-35	1.25 Acres, Belmont Street, Joshua Tree	
389	02/10/05	SB 0599-383-01	2.12 Acres, La Crescenta Dr, Joshua Tree	
390	03/14/05	SB 0599-431-07	1.96 Acres, Aberdeen x Juniper, Joshua	
391	03/09/04	SB 0599-431-12	1.94 Acres, Juniper Road, Joshua Tree	
392	01/03/04	SB 0599-431-14	2.27 Acres, Saddleback Rd, Joshua Tree	
393	02/10/04	SB 0599-433-01	2.27 Acres, Sunny Hill Road, Joshua Tree	
394	05/15/02	SB 0599-441-01	1.96 Ac, Joshua Tree (underground elec)	
395	12/10/03	SB 0599-441-05	1.89 Acres, Granville Road, Joshua Tree	
396	12/10/03	SB 0599-442-04	2.33 Acres, Granville Road, Joshua Tree	
397	02/14/05	SB 0599-444-03	2.2 Acres, Outpost Road, Joshua Tree	
398	09/09/04	SB 0599-453-10	2.96 Acres, Campanula St, Joshua Tree	
399	02/20/04	SB 0599-453-12	2.31 Acres, Campanula St, Joshua Tree	
400	01/29/04	SB 0599-453-16	2.31 Acres, Campanula St, Joshua Tree	
401	05/15/02	SB 0599-461-01	2.74 Ac, Joshua Tree (underground elec)	
402	05/15/02	SB 0599-461-11	6.35 Ac, Joshua Tree (underground elec)	
403	05/15/02	SB 0599-461-15	2.3 Ac, Joshua Tree (underground elec)	
404	05/26/04	SB 0602-331-07	3.12 Gorgeous Acres, Hidden Paradise Dr	
405	03/01/05	SB 0603-224-07	55 x 137 Comm'l lot, Center St, Joshua	
406	03/15/05	SB 0604-151-16	1.25 Acres, Hollinger Road, Joshua Tree	
407	08/08/03	SB 0604-171-36	1.25 Acre, Joshua Tree	



**COX vs. SITL
MEDIATION PROPERTY LIST**

#	Date Acquired	Parcel Number	Description	Property Cost
408	08/06/03	SB 0604-201-21	1.25 Acre, Joshua Tree	
409	05/15/02	SB 0604-291-14	2.5 Acres, Joshua Tree	
410	05/26/04	SB 0605-034-01	2.02 Acres, Two Mile x Delaware	
411	08/30/05	SB 0605-104-04	2.09 Acres, La Femey x Emerald, Joshua	
412	08/19/05	SB 0605-123-08	2.12 Acres, Flamingo x Sun Mesa, Joshua	
413	09/09/04	SB 0605-201-17	2.5 Acres, Joshua Tree	
414	07/29/05	SB 0605-211-11	2.494 Acres, Canterbury St, Joshua Tree	
415	04/13/05	SB 0605-221-04	2.373 Acres, Sutton Avenue, Joshua Tree	
416	05/26/04	SB 0606-062-05	2.92 Acre water/power paved road	
417	11/09/04	SB 0606-331-11	5 Acres, Lafemey Avenue, Joshua Tree	
418	05/15/02	SB 0606-341-04	2.13 Acres, Joshua Tree	
419	05/15/02	SB 0607-081-11	2.5 Acres, Joshua Tree	
420	12/30/05	SB 0607-326-02	2.29 Acres, 4th Street x Sun Loma Ave	
421	02/17/05	SB 0607-364-03	2.3 Acres, Sun Beam Ave, Joshua Tree	
422	05/16/02	SB 0611-051-03	1.32 Acre, 29 Palms, CA	
423	05/16/02	SB 0612-091-08	5 Acres, Amboy Rd x Lear Ave, 29 Palms CA	
424	05/16/02	SB 0616-261-21	22 Acre, Soiling Road, 29 Palms CA	
425	04/27/05	SB 0617-071-03	1 Acre, Comm'l Service lot, Bullion Road	
426	03/02/05	SB 0617-083-01	1.21 Acres, Comm'l Service lot, 29 Palms	
427	05/16/02	SB 0619-101-20	.63 Acre, 29 Palms, CA	
428	05/16/02	SB 0619-121-04	.63 Acre, 29 Palms, CA	
429	03/14/05	SB 0619-291-14	1.25 Acres, Mesquite Springs, 29 Palms	
430	01/21/05	SB 0620-151-01	1.88 Acres, Valle Vista x Lazy Joe	
431	09/10/04	SB 0620-241-48	39.25 Acres, Old Chisholm Tr, 29 Palms	
432	06/13/05	SB 0621-281-32	2 Acres, Mesa Drive, 29 Palms	
433	02/15/05	SB 0623-121-01	70 x 130 lot, Crestview Ave, 29 Palms	
434	03/08/06	SB 0623-401-03	2.14 Acres, Joshua Dr, 29 Palms	
435	05/16/02	SB 0626-171-22	5 Acres w/structure, Amboy Rd, Wonder Vly	
436	05/16/02	SB 0630-301-37	1.25 Acres, Landers CA	
437	05/16/02	SB 0632-011-22	5 Acres, Koehler Lane, Sunfair CA	
438	09/08/04	SB 0632-253-12	10 Acres, N of Saturn, Joshua Tree	
439	05/16/02	SB 0633-081-46	5 Acres, 29 Palms CA	
440	05/16/02	SB 0633-121-18	2.5 Acres, Landers CA	
441	05/16/02	SB 3036-391-14	.59 Acre, Wrightwood area, Phelan CA	
442	05/16/02	SB 3036-391-27	.15 Acre, Wrightwood area, Phelan CA	



LIST B
(PER COURT ORDER OF MARCH 15, 2011)

Parcel No.: Assessed Value:

373-221-019	\$9,000.00
373-221-020	\$9,000.00
373-236-015	\$9,000.00
374-203-009	\$112,951.00
375-031-024	\$5,189.00
375-031-025	\$5,189.00
375-052-025	\$10,379.00
375-054-016	\$11,000.00
375-054-041	\$6,000.00
375-121-029	\$8,302.00
375-121-031	\$8,302.00
375-131-057	\$10,379.00
375-152-055	\$8,302.00
375-152-056	\$10,379.00
375-152-058	\$10,379.00
375-213-032	\$4,489.00
375-223-001	\$6,019.00
375-223-002	\$7,991.00
375-263-008	\$12,453.00
375-274-050	\$13,761.00
375-274-051	\$6,986.00
375-283-033	\$6,986.00
375-283-034	\$6,983.00
375-283-035	\$5,586.00
375-334-021	\$12,174.00
378-054-022	\$15,568.00
378-054-052	\$7,264.00
378-055-055	\$42,737.00
378-072-023	\$6,745.00
378-072-033	\$36,845.00
378-072-034	\$20,758.00
378-100-012	\$4,669.00
378-114-032	\$19,719.00
378-114-041	\$10,000.00
378-115-014	\$18,682.00
378-152-015	\$10,897.00
378-245-019	\$19,055.00
378-262-044	\$12,000.00
0345-114-36	\$8,303.00
0345-141-06	\$4,671.00
0345-145-08	\$8,926.00
0608-042-09	\$26,467.00
0612-091-16	\$15,000.00
0613-261-12	\$74,109.00
0616-161-06	\$25,500.00
0620-194-05	\$15,880.00
0622-181-07	\$3,239.00
0622-181-09	\$3,239.00
0623-361-03	\$14,822.00
0626-301-12	\$3,705.00

Total assessed value
\$745,979.00



2011-0263040
05/14/2011 04:36P
14 of 26

LIST #1

COX vs. SITL
MEDIATION PROPERTY LIST

#	Date Acquired	Parcel Number	Description	Property Cost
PROPERTIES TO BE TITLED BY SITL TO COX				
1	03/15/04	RI 008-100-948-2	1/4 Interest 20 Acres Gavilan Hills	
2	03/17/03	RI 008-100-948-3	1/4 Interest 20 Acres Gavilan Hills	
3	04/26/04	RI 289-170-010-4	50% Interest/ 20 Acres, Gavilan Hills	
4	09/30/03	RI 378-054-031-5	9.78 Acres, Lake Elsinore	
5	03/27/02	RI 544-220-001-6	20 Acres-Mt Edna, Banning	
6	03/17/06	RI 375-163-029-0	.45 Acres, Foster x Edwards	
7	03/17/06	RI 375-163-030-0	.47 Acres, Foster x Edwards	
8	03/17/06	RI 375-163-031-1	.30 Acres, Foster x Edwards	
9	02/23/05	RI 375-163-032-2	.25 Acres, Foster x Edwards	
10	02/23/05	RI 375-163-033-3	.15 Acres, Foster x Edwards	
11	03/17/06	RI 375-163-034-4	.30 Acres, Foster x Edwards	
12	03/17/06	RI 375-163-035-5	.31 Acres, Foster x Edwards	
13	03/17/06	RI 375-163-036-6	.15 Acres, Foster x Edwards	
14	02/23/05	RI 375-163-037-7	.30 Acres, Foster x Edwards	
15	02/23/05	RI 375-163-038-8	.38 Acres, Foster x Edwards	
16	02/23/05	RI 375-163-039-9	.32 Acres, Foster x Edwards	
17	03/17/06	RI 375-163-040-9	.36 Acres, Foster x Edwards	
18	05/12/03	RI 375-163-042-1	25 x 140 lot, Edwards Ave, Lake Elsinore	
19	06/10/05	RI 375-163-049-8	.14 Acres, Foster x Edwards	
20	05/12/03	RI 375-163-050-8	.14 Acres, Foster x Edwards	
21	02/23/05	RI 375-293-058-8	.27 Acres, Foster x Edwards	
22	02/23/05	RI 375-293-059-9	.27 Acres, Foster x Edwards	
23	02/23/05	RI 375-293-060-9	.27 Acres, Foster x Edwards	
24	02/23/05	RI 375-293-061-0	.27 Acres, Foster x Edwards	
25	02/23/05	RI 375-293-062-1	.27 Acres, Foster x Edwards	
26	02/23/05	RI 375-293-063-2	.29 Acres, Foster x Edwards	
27	02/23/05	RI 375-293-064-3	.31 Acres, Foster x Edwards	
28	02/23/05	RI 375-293-065-4	.31 Acres, Foster x Edwards	
29	02/23/05	RI 375-293-066-5	.23 Acres, Foster x Edwards	
30	02/23/05	RI 375-293-067-6	.25 Acres, Foster x Edwards	
31	02/23/05	RI 375-293-068-7	.24 Acres, Foster x Edwards	
32	02/23/05	RI 375-293-069-8	.25 Acres, Foster x Edwards	
33	07/12/00	KE 223-0912200-3	2.34 Acres -Tehachapi	
34	07/12/00	KE 374-2102000-5	2.51 Acres farmland, Rosamond	
35	07/22/02	RI 343-020-019-8	19.82 Acres in Gavilan Hills	
36	02/23/05	RI 347-060-036-3	25 x 200 ft, off El Toro Rd, Lake Elsinore	
37	02/23/05	RI 347-060-037-4	25 x 200 ft, off El Toro Rd, Lake Elsinore	
38	10/29/01	RI 347-060-046-2	.76 Acre off El Toro Road, Lake Elsinore	
39	10/29/01	RI 347-060-063-7	.41 Acre off El Toro Road, Lake Elsinore	
40	Apr-Jun/02	RI 351-031-010-0	65 x 120 Lot, Cross Hill, Quail Valley	
41	Apr-Jun/02	RI 361-053-009-1	62 x 145 Lot, Manzanita Street, Ctn Cyn	
42	Apr-Jun/02	RI 361-053-010-1	62 x 145 Lot, Manzanita Street, Ctn Cyn	
43	Apr-Jun/02	RI 361-084-013-0	62 x 145 Lot, Olive Street, Ctn Cyn	
44	Apr-Jun/02	RI 361-084-014-1	62 x 145 Lot, Olive Street, Ctn Cyn	
45	Apr-Jun/02	RI 361-111-018-8	62 x 145 Lot, Cottonwood, Quail Valley	
46	05/08/01	RI 361-114-018-7	62 x 142 Lot, Orange Street, Murrietta	
47	Apr-Jun/02	RI 361-121-005-7	40 x 115 Lot, Margaret Ave, Ctn Cyn	
48	Apr-Jun/02	RI 361-121-006-8	40 x 115 Lot, Margaret Ave, Ctn Cyn	
49	Apr-Jun/02	RI 361-121-007-9	40 x 115 Lot, Margaret Ave, Ctn Cyn	



2011-0263040
06/14/2011 04:36P
15 of 26

LIST #1

COX vs. SITL
MEDIATION PROPERTY LIST

#	Date Acquired	Parcel Number	Description	Property Cost
50	Apr-Jun/02	RI 361-121-008-0	40 x 115 Lot, Margaret Ave, Ctn Cyn	
51	Apr-Jun/02	RI 361-122-005-0	40 x 100 Lot, Margaret Ave, Ctn Cyn	
52	Apr-Jun/02	RI 361-122-006-1	40 x 100 Lot, Margaret Ave, Ctn Cyn	
53	Apr-Jun/02	RI 361-122-007-2	40 x 100 Lot, Margaret Ave, Ctn Cyn	
54	Apr-Jun/02	RI 361-122-008-3	40 x 100 Lot, Margaret Ave, Ctn Cyn	
55	08/31/05	RI 361-122-012-6	40 x 100 lot, John Ave, Cottonwood Cyn	
56	08/31/05	RI 361-122-013-7	40 x 100 lot, John Ave, Cottonwood Cyn	
57	08/31/05	RI 361-122-014-8	40 x 100 lot, John Ave, Cottonwood Cyn	
58	08/31/05	RI 361-122-015-9	40 x 100 lot, John Ave, Cottonwood Cyn	
59	08/31/05	RI 361-122-016-0	40 x 100 lot, John Ave, Cottonwood Cyn	
60	Apr-Jun/02	RI 361-122-019-3	40 x 115 Lot, John Ave, Ctn Cyn	
61	Apr-Jun/02	RI 361-122-020-3	40 x 115 Lot, John Ave, Ctn Cyn	
62	Apr-Jun/02	RI 361-122-021-4	40 x 115 Lot, John Ave, Ctn Cyn	
63	Apr-Jun/02	RI 361-134-004-6	40 x 100 Lot, Palm, Ctn Cyn	
64	Apr-Jun/02	RI 361-134-005-7	40 x 100 Lot, Palm, Ctn Cyn	
65	Apr-Jun/02	RI 361-134-006-8	40 x 100 Lot, Palm, Ctn Cyn	
66	Apr-Jun/02	RI 361-134-007-9	40 x 100 Lot, Palm, Ctn Cyn	
67	Apr-Jun/02	RI 361-134-008-0	40 x 100 Lot, Palm, Ctn Cyn	
68	Apr-Jun/02	RI 361-134-009-1	40 x 100 Lot, Palm, Ctn Cyn	
69	Apr-Jun/02	RI 373-221-016-3	25 x 80 Lot, Lake Park, Lake Elsinore	
70	Apr-Jun/02	RI 373-221-017-4	25 x 80 Lot, Lake Park, Lake Elsinore	
71	Apr-Jun/02	RI 373-221-018-5	50 x 80 Lot, Lake Park, Lake Elsinore	
72	04/06/04	RI 373-235-005-6	50 x 91.5 lot, Morton Ave, Lake Elsinore	
73	04/06/04	RI 373-235-006-7	50 x 91.5 lot, Morton Ave, Lake Elsinore	
74	04/13/04	RI 373-235-015-0	50 x 91 lot, Herbert Ave, Lake Elsinore	
75	03/01/05	RI 373-236-014-7	50 x 91.25 lot, Morton Ave, Lake Elsinore	
76	05/21/04	RI 373-256-008-4	50 x 130 lot, Eleanor Street, Lk Elsinore	
77	05/21/04	RI 373-256-009-5	50 x 130 lot, Eleanor Street, Lk Elsinore	
78	05/21/04	RI 373-256-010-6	50 x 130 lot, Eleanor Street, Lk Elsinore	
79	09/26/05	RI 374-202-008-4	50 x 110 lot, Lakeshore, Lake Elsinore	
80	10/29/01	RI 375-021-021-3	25 x 100, Illinois Street, Lake Elsinore	
81	10/29/01	RI 375-022-017-3	25 x 80, Strickland, Lake Elsinore	
82	10/29/01	RI 375-022-019-5	25 x 80, Strickland, Lake Elsinore	
83	04/02/04	RI 375-022-032-6	50 x 80 lot, Strickland Ave, Lake Elsinore	
84	10/29/01	RI 375-022-045-8	25 x 80, Kee Avenue, Lake Elsinore	
85	10/29/01	RI 375-022-047-0	30 x 80, Kee Avenue, Lake Elsinore	
86	05/12/03	RI 375-022-051-3	25 x 80 lot, Kee Avenue, Lake Elsinore	
87	10/29/01	RI 375-024-018-0	32 x 90, Longdos, Lake Elsinore	
88	09/30/03	RI 375-024-036-6	29 x 129 lot, Kee Avenue, Lake Elsinore	
89	09/30/03	RI 375-024-037-7	25 x 129 lot, Kee Avenue, Lake Elsinore	
90	11/12/03	RI 375-024-057-5	25 x 120 lot, Kee Avenue, Lake Elsinore	
91	11/12/03	RI 375-024-058-6	26 x 120 lot, Kee Avenue, Lake Elsinore	
92	11/11/05	RI 375-024-059-7	25 x 120 lot, Kee Avenue, Lake Elsinore	
93	03/17/05	RI 375-024-060-7	25 x 80 lot, Kee Avenue, Lake Elsinore	
94	11/12/03	RI 375-024-061-8	50 x 80 lot, Kee Avenue, Lake Elsinore	
95	10/08/04	RI 375-024-062-9	Irregular lot, Bay Street, Lake Elsinore	
96	10/26/06	RI 375-024-063-0	25 x 115 lot, Bay Avenue, Lake Elsinore	
97	11/11/05	RI 375-024-065-2	25 x 115 lot, Bay Street, Lake Elsinore	
98	02/09/06	RI 375-024-066-3	25 x 130 lot, Stecher Ave, Lake Elsinore	
99	11/12/03	RI 375-024-067-4	26 x 157 lot, Dempsey Ave, Lake Elsinore	
100	10/29/01	RI 375-031-015-9	25 x 80, Riverside Drive, Lake Elsinore	

2


 2011-0263040
 06/14/2011 04:36P
 16 of 26

LIST #1

COX vs. SITL
MEDIATION PROPERTY LIST

#	Date Acquired	Parcel Number	Description	Property Cost
101	10/29/01	RI 375-031-017-1	25 x 80, Riverside Drive, Lake Elsinore	
102	10/29/01	RI 375-031-019-3	25 x 80, Riverside Drive, Lake Elsinore	
103	10/29/01	RI 375-031-021-4	25 x 80, Riverside Drive, Lake Elsinore	
104	10/29/01	RI 375-031-051-1	25 x 80, Illinois Street, Lake Elsinore	
105	10/29/01	RI 375-031-053-1	25 x 80, Illinois Street, Lake Elsinore	
106	10/29/01	RI 375-031-065-4	25 x 80, Illinois Street, Lake Elsinore	
107	10/29/01	RI 375-031-086-5	25 x 80, Illinois Street, Lake Elsinore	
108	05/21/03	RI 375-034-009-3	25 x 80 lot, Illinois Street, Lake Elsinore	
109	10/08/03	RI 375-034-055-4	25 x 180 lot, Dempsey Ave, Lake Elsinore	
110	10/08/03	RI 375-034-056-5	26 x 180 lot, Dempsey Ave, Lake Elsinore	
111	09/22/05	RI 375-034-082-8	30 x 172 lot, Dempsey Ave, Lake Elsinore	
112	11/09/05	RI 375-042-015-3	45 x 70 lot, Skyline Drive, Lake Elsinore	
113	03/03/06	RI 375-042-022-9	Irregular lot, Riverside Dr, Lake Elsinore	
114	08/03/05	RI 375-042-039-5	25 x 80 lot, Palm Street, Lake Elsinore	
115	02/10/04	RI 375-042-044-9	25 x 80 lot, Palm Street, Lake Elsinore	
116	07/14/05	RI 375-052-012-1	25 x 80 lot, Sky Line Dr, Lake Elsinore	
117	07/14/05	RI 375-052-013-2	25 x 80 lot, Sky Line Dr, Lake Elsinore	
118	07/14/05	RI 375-052-014-3	50 x 100 lot, Sky Line Dr, Lake Elsinore	
119	06/08/05	RI 375-052-023-1	50 x 80 lot, Pine Street, Lake Elsinore	
120	06/08/05	RI 375-052-024-2	50 x 80 lot, Pine Street, Lake Elsinore	
121	08/25/06	RI 375-052-033-0	40 x 160 lot, Orange Street, Lake Elsinore	
122	12/30/05	RI 375-053-020-1	48 x 142 lot, Skyline Drive, Lake Elsinore	
123	11/07/05	RI 375-054-001-7	Irregular lot, Skyline Drive, Lake Elsinore	
124	07/22/05	RI 375-054-002-8	50 x 80 lot, Skyline Drive, Lake Elsinore	
125	09/12/05	RI 375-054-003-9	50 x 80 lot, Skyline Drive, Lake Elsinore	
126	11/07/05	RI 375-054-004-0	50 x 80 lot, Skyline Drive, Lake Elsinore	
127	11/07/05	RI 375-054-005-1	50 x 80 lot, Skyline Drive, Lake Elsinore	
128	12/19/05	RI 375-054-013-8	50 x 80 lot, Skyline Drive, Lake Elsinore	
129	12/19/05	RI 375-054-014-9	50 x 80 lot, Skyline Drive, Lake Elsinore	
130	07/28/05	RI 375-054-021-5	46 x 81 lot, Skyline Drive, Lake Elsinore	
131	07/28/05	RI 375-054-022-6	46 x 81 lot, Skyline Drive, Lake Elsinore	
132	01/27/06	RI 375-054-040-2	86 x 80 lot, Lakeview Ave, Lake Elsinore	
133	07/14/04	RI 375-054-042-4	Great Lake View Lot, Lake View Ave	
134	12/30/05	RI 375-054-043-5	50 x 80 lot, Lakeview Ave, Lake Elsinore	
135	12/19/05	RI 375-054-049-1	50 x 80 lot, Lakeview Ave, Lake Elsinore	
136	12/19/05	RI 375-054-050-1	50 x 80 lot, Lakeview Ave, Lake Elsinore	
137	11/07/05	RI 375-054-058-9	25 x 80 lot, Skyline Drive, Lake Elsinore	
138	01/31/06	RI 375-055-014-2	60 x 90 lot, Ryan Avenue, Lake Elsinore	
139	03/17/03	RI 375-061-007-5	25 x 80 Illinois St. Lk. Elsinore	
140	06/20/06	RI 375-061-008-6	40 x 100 lot, Rose Ave, Lake Elsinore	
141	08/26/05	RI 375-061-009-7	40 x 105 lot, Rose Avenue, Lake Elsinore	
142	07/07/03	RI 375-062-003-4	25 x 80 lot, Illinois Street, Lake Elsinore	
143	03/03/05	RI 375-062-005-6	25 x 80 lot, Illinois Street, Lake Elsinore	
144	03/03/05	RI 375-062-006-7	25 x 80 lot, Illinois Street, Lake Elsinore	
145	08/07/03	RI 375-062-007-8	50 x 80 lot, Illinois Street, Lake Elsinore	
146	04/07/06	RI 375-062-024-3	40 x 100 lot, Locust Ave, Lake Elsinore	
147	10/15/04	RI 375-062-042-9	5000+sf lot, Elm Avenue, Lake Elsinore	
148	04/10/06	RI 375-063-016-9	Irregular lot, Sunnyslope Av, Lake Elsinore	
149	04/10/06	RI 375-063-017-0	Irregular lot, Sunnyslope Av, Lake Elsinore	
150	03/17/03	RI 375-071-013-1	25 x 177 Dempsey Lk. Elsinore I-5 View	
151	08/19/03	RI 375-071-014-2	25 x 331 lot, Dempsey, Lake Elsinore	

3

2011-0263040
06/14/2011 04:35P
17 of 26

LIST #1

COX vs. SITL
MEDIATION PROPERTY LIST

#	Date Acquired	Parcel Number	Description	Property Cost
152	05/03/06	RI 375-071-032-8	31.5 x 136 lot, Stecher Ave, Lake Elsinore	
153	05/03/06	RI 375-071-033-9	31 x 123 lot, Stecher Ave, Lake Elsinore	
154	07/22/04	RI 375-071-077-9	30 x 150 lot, Londos Street, Lake Elsinore	
155	07/22/04	RI 375-071-078-0	30 x 150 lot, Londos Street, Lake Elsinore	
156	07/15/04	RI 375-073-004-9	60 x 171 lot, Stecher Ave, Lake Elsinore	
157	04/26/05	RI 375-081-022-0	25 x 62 lot, Stecher Ave, Lake Elsinore	
158	04/26/05	RI 375-081-023-1	25 x 62 lot, Stecher Ave, Lake Elsinore	
159	04/26/05	RI 375-081-025-3	80 x 80 lot, Stecher Ave, Lake Elsinore	
160	08/03/05	RI 375-081-030-7	58 x 60 lot, Sunnyslope Av, Lake Elsinore	
161	04/26/05	RI 375-081-031-8	50 x 90 lot, Sunny Slope, Lake Elsinore	
162	12/30/05	RI 375-083-018-3	25 x 128 lot, Lakeview Ave, Lake Elsinore	
163	12/30/05	RI 375-083-019-4	25 x 137 lot, Lakeview Ave, Lake Elsinore	
164	08/25/04	RI 375-083-020-4	50 x 137 lot, Lake View, Lake Elsinore	
165	03/17/03	RI 375-083-032-5	40 x 100 Lakeview St. Lk. Elsinore	
166	11/12/02	RI 375-084-034-0	25 x 100 Lot, Ryan Ave, Lk Elsinore	
167	08/21/02	RI 375-084-035-1	25 x 100 Lot, Ryan Ave, Lk Elsinore	
168	11/12/02	RI 375-084-042-7	25 x 100 Lot, Ryan Ave, Lk Elsinore	
169	07/28/05	RI 375-121-027-8	18 x 96 lot, Skyline Drive, Lake Elsinore	
170	07/28/05	RI 375-121-028-9	27 x 96 lot, Skyline Drive, Lake Elsinore	
171	09/15/05	RI 375-121-030-0	25 x 101 lot, Skyline Drive, Lake Elsinore	
172	08/18/04	RI 375-121-033-3	35 x 195 lot, Skyline Drive, Lake Elsinore	
173	03/07/06	RI 375-122-009-5	25 x 172 lot, Sky Line Dr, Lake Elsinore	
174	05/12/05	RI 375-122-010-5	25 x 157 lot, Skyline Drive, Lake Elsinore	
175	05/12/05	RI 375-122-011-6	25 x 157 lot, Skyline Drive, Lake Elsinore	
176	05/12/05	RI 375-122-012-7	25 x 182 lot, Skyline Drive, Lake Elsinore	
177	05/12/05	RI 375-122-013-8	25 x 182 lot, Skyline Drive, Lake Elsinore	
178	05/12/05	RI 375-122-014-9	25 x 182 lot, Skyline Drive, Lake Elsinore	
179	05/12/05	RI 375-122-038-1	50 x 192 lot, Lake View Dr, Lake Elsinore	
180	08/10/07	RI 375-122-039-2	30 x 126 lot, Lakeview Ave, Lake Elsinore	
181	05/09/06	RI 375-131-042-2	90 x 104 lot, Head Circle, Lake Elsinore	
182	10/19/06	RI 375-131-045-5	Irregular lot, Head Circle, Lake Elsinore	
183	11/16/05	RI 375-131-046-6	Irregular lot, Head Circle, Lake Elsinore	
184	04/10/06	RI 375-131-058-5	30 x 121 lot, Head Circle, Lake Elsinore	
185	04/10/06	RI 375-131-062-0	30 x 146 lot, Head Circle, Lake Elsinore	
186	04/10/06	RI 375-131-063-1	Irregular lot, Sunnyslope Av, Lake Elsinore	
187	04/10/06	RI 375-131-064-2	Irregular lot, Sunnyslope Av, Lake Elsinore	
188	09/22/05	RI 375-131-065-3	Triangular lot, Sunny Slope, Lake Elsinore	
189	05/12/03	RI 375-131-066-4	Triangle lot, Sunny Slope, Lake Elsinore	
190	09/24/04	RI 375-131-068-6	60 x 142 lot, Howlett Ave, Lake Elsinore	
191	05/06/05	RI 375-131-073-0	47(115) x 118 lot, Howlett, Lake Elsinore	
192	09/20/04	RI 375-140-018-9	60 x 275 lot, Stecher Ave, Lake Elsinore	
193	09/20/04	RI 375-140-019-0	60 x 255 lot, Stecher Ave, Lake Elsinore	
194	09/02/05	RI 375-140-020-0	60 x 231 lot, Stecher Ave, Lake Elsinore	
195	05/13/05	RI 375-140-021-1	60 x 186 lot, Stecher Ave, Lake Elsinore	
196	05/13/05	RI 375-140-022-2	60 x 175 lot, Stecher Ave, Lake Elsinore	
197	07/18/05	RI 375-140-023-3	60 x 175 lot, Stecher Ave, Lake Elsinore	
198	06/19/03	RI 375-140-024-4	60 x 200 lot, Stecher Ave, Lake Elsinore	
199	10/29/01	RI 375-152-042-7	25 x 80, Strickland, Lake Elsinore	
200	10/29/01	RI 375-152-057-1	25 x 80, Kee Avenue, Lake Elsinore	
201	09/17/04	RI 375-153-001-3	60 x 90 lot, Foster Street, Lake Elsinore	
202	08/19/05	RI 375-153-002-4	50 x 70 lot, Foster Street, Lake Elsinore	

4

2011-0263040
06/14/2011 04:35P
18 of 25

COX vs. SITL
MEDIATION PROPERTY LIST

#	Date Acquired	Parcel Number	Description	Property Cost
203	06/19/03	RI 375-153-003-5	Triangular lot, Foster St, Lake Elsinore	
204	08/19/05	RI 375-153-004-6	30 x 267 lot, Kee Avenue, Lake Elsinore	
205	08/19/05	RI 375-153-005-7	90 x 264 lot, Kee Avenue, Lake Elsinore	
206	03/24/06	RI 375-153-006-8	30 x 264 lot, Kee Avenue, Lake Elsinore	
207	10/29/01	RI 375-153-022-2	30 x 118, Stecher, View Lot	
208	11/12/04	RI 375-153-028-8	25 x 214 lot, Stecher Ave, Lake Elsinore	
209	11/12/04	RI 375-153-029-9	25 x 180 lot, Stecher Ave, Lake Elsinore	
210	03/17/05	RI 375-153-038-7	25 x 119 lot, Stecher Ave, Lake Elsinore	
211	12/02/04	RI 375-153-039-8	25 x 120 lot, Stecher Ave, Lake Elsinore	
212	08/09/05	RI 375-153-040-8	Irregular lot, Stecher x Bay, Lake Elsinore	
213	08/09/05	RI 375-153-041-9	25 x 100 lot, Stecher Ave, Lake Elsinore	
214	09/21/06	RI 375-153-050-7	25 x 120 lot, Kee Avenue, Lake Elsinore	
215	05/12/03	RI 375-153-051-8	25 x 120 lot, Kee Avenue, Lake Elsinore	
216	09/17/04	RI 375-153-054-1	25 x 120 lot, Kee Avenue, Lake Elsinore	
217	09/10/04	RI 375-153-059-6	25 x 90 lot, Kee Avenue, Lake Elsinore	
218	04/19/06	RI 375-161-001-8	60 x 184 lot, Stecher Ave, Lake Elsinore	
219	08/19/05	RI 375-161-002-9	60 x 165 lot, Stecher Ave, Lake Elsinore	
220	11/02/05	RI 375-163-008-1	60 x 276 lot, Foster Street, Lake Elsinore	
221	02/23/05	RI 375-163-056-4	.46 Acres, Foster x Edwards	
222	02/23/05	RI 375-163-057-5	.80 Acres, Foster x Edwards	
223	04/04/05	RI 375-183-018-2	3250sf lot, Lake View, Lake Elsinore	
224	09/08/05	RI 375-212-003-7	31.5 x 92 lot, Edwards Ave, Lake Elsinore	
225	09/08/05	RI 375-212-004-8	31.5 x 90 lot, Edwards Ave, Lake Elsinore	
226	09/08/05	RI 375-212-014-7	40 x 134 lot, Prevost Ave, Lake Elsinore	
227	09/08/05	RI 375-212-015-8	32 x 134 lot, Prevost Ave, Lake Elsinore	
228	07/26/06	RI 375-212-016-9	32 x 140 lot, Prevost Ave, Lake Elsinore	
229	11/12/04	RI 375-213-015-1	26 x 135 lot, Prevost Ave, Lake Elsinore	
230	11/12/04	RI 375-213-016-2	26 x 135 lot, Prevost Ave, Lake Elsinore	
231	11/12/04	RI 375-213-017-3	26 x 120 lot, Prevost Ave, Lake Elsinore	
232	04/04/05	RI 375-213-028-3	17 x 172 lot, Prevost Ave, Lake Elsinore	
233	03/17/03	RI 375-213-029-4	18 x 117 Prevost St. Lk. Elsinore	
234	08/08/05	RI 375-213-030-5	25 x 117 lot, Prevost Ave, Lake Elsinore	
235	08/08/05	RI 375-213-031-6	25 x 125 lot, Prevost Ave, Lake Elsinore	
236	09/10/04	RI 375-213-038-2	26 x 70 lot, Prevost Ave, Lake Elsinore	
237	09/10/04	RI 375-213-039-3	30 x 70 lot, Prevost Ave, Lake Elsinore	
238	04/26/06	RI 375-213-040-3	30 x 70 lot, Prevost Ave, Lake Elsinore	
239	09/10/04	RI 375-213-041-4	30 x 78 lot, Prevost Ave, Lake Elsinore	
240	09/10/04	RI 375-213-042-5	32 x 85 lot, Prevost Ave, Lake Elsinore	
241	09/10/04	RI 375-213-043-6	32 x 110 lot, Prevost Ave, Lake Elsinore	
242	06/10/04	RI 375-213-044-7	50 x 110 lot, Barber Street, Lake Elsinore	
243	09/23/04	RI 375-213-054-6	50 x 176 lot, Barber, Lake Elsinore	
244	05/25/06	RI 375-213-055-7	63 x 176 lot, McBurney Ave, Lake Elsinore	
245	05/25/06	RI 375-213-056-8	63 x 136 lot, McBurney Ave, Lake Elsinore	
246	09/09/04	RI 375-214-017-6	40 x 117 lot, McBurney, Lake Elsinore	
247	09/09/04	RI 375-214-018-7	21 x 107 lot, McBurney, Lake Elsinore	
248	09/09/04	RI 375-214-019-8	30 x 107 lot, McBurney, Lake Elsinore	
249	09/01/04	RI 375-214-031-8	30 x 126 lot, Ryan Avenue, Lake Elsinore	
250	07/11/05	RI 375-223-003-1	30+ x 92 lot, McBurney, Lake Elsinore	
251	09/10/04	RI 375-223-004-2	30 x 90 lot, McBurney, Lake Elsinore	
252	07/26/06	RI 375-224-010-0	30 x 190 lot, SunnySlope Av, Lake Elsinore	
253	07/26/06	RI 375-224-011-1	34 x 190 lot, SunnySlope Av, Lake Elsinore	



LIST #1

COX vs. SITL
MEDIATION PROPERTY LIST

#	Date Acquired	Parcel Number	Description	Property Cost
254	04/13/05	RI 375-231-079-5	32 x 154 lot, Barkschat, Lake Elsinore	
255	11/12/04	RI 375-232-039-2	30 x 207 lot, Barkschat Dr, Lake Elsinore	
256	11/12/04	RI 375-232-040-3	30 x 182 lot, Barkschat Dr, Lake Elsinore	
257	05/12/03	RI 375-262-054-8	26 x 99 lot, Ryan Avenue, Lake Elsinore	
258	05/12/03	RI 375-263-009-1	25 x 60 lot, Ryan Avenue, Lake Elsinore	
259	12/09/05	RI 375-263-014-5	Lot on Ryan Ave, Lake Elsinore	
260	05/13/05	RI 375-271-012-8	37 x 124 lot, Ryan Avenue, Lake Elsinore	
261	04/21/05	RI 375-271-013-9	20 x 124 lot, Ryan Avenue, Lake Elsinore	
262	03/22/06	RI 375-271-014-0	20 x 80 lot, Ryan Ave, Lake Elsinore	
263	07/06/07	RI 375-271-015-1	Irregular lot, Ryan Ave, Lake Elsinore	
264	07/11/05	RI 375-271-023-8	Irregular lot, Skyline Drive, Lake Elsinore	
265	07/11/05	RI 375-271-036-0	25 x 65 lot, Sunny Slope, Lake Elsinore	
266	11/12/04	RI 375-275-014-2	30 x 77 lot, Ryan Avenue, Lake Elsinore	
267	11/12/04	RI 375-275-015-3	32 x 88 lot, Ryan Avenue, Lake Elsinore	
268	05/12/03	RI 375-275-016-4	30 x 67 lot, Ryan Avenue, Lake Elsinore	
269	05/12/03	RI 375-275-017-5	30 x 88 lot, Ryan Avenue, Lake Elsinore	
270	03/10/05	RI 375-275-018-6	54 x 88 lot, Ryan Avenue, Lake Elsinore	
271	07/21/03	RI 375-275-019-7	35 x 105 lot, Ryan Avenue, Lake Elsinore	
272	06/07/05	RI 375-282-037-5	31 x 100 lot, McBurney Av, Lake Elsinore	
273	06/07/05	RI 375-282-038-6	32 x 100 lot, McBurney Av, Lake Elsinore	
274	06/28/05	RI 375-283-013-6	32 x 73 lot, Palm Drive, Lake Elsinore	
275	03/17/03	RI 375-283-028-0	15 x 140 Ryan Ave. Lk. Elsinore	
276	04/27/05	RI 375-293-036-8	30 x 225 lot, Strickland Ave, Lake Elsinore	
277	06/22/05	RI 375-311-028-6	34 x 100 lot, Miller Street, Lake Elsinore	
278	06/07/05	RI 375-321-013-3	30 x 86 lot, Morton Ave, Lake Elsinore	
279	06/07/05	RI 375-321-014-4	30 x 86 lot, Morton Ave, Lake Elsinore	
280	09/09/04	RI 375-322-006-0	30 x 100 lot, Gutkaes Ave, Lake Elsinore	
281	06/15/04	RI 375-323-006-3	30 x 105 lot, Gedge Ave, Lake Elsinore	
282	07/21/03	RI 375-334-022-1	30 x 100 lot, Lindburgh Cir, Lake Elsinore	
283	05/12/03	RI 375-345-006-1	25 x 78 lot, Frederick Ave, Lk Elsinore	
284	11/12/04	RI 378-054-016-2	.18 Acre, Lake Elsinore	
285	04/28/04	RI 378-055-013-2	.83 Acre, Lake Elsinore	
286	11/04/05	RI 378-055-020-8	1.39 Acres, Lake Elsinore	
287	04/26/06	RI 378-055-034-1	1.11 Acre, Lake Elsinore	
288	06/29/04	RI 378-055-035-2	1.11 Acre, Lake Elsinore	
289	12/11/03	RI 378-055-060-4	.55 Acres, Lake Elsinore	
290	06/24/04	RI 378-055-062-6	.55 Acre, Lake Elsinore	
291	06/19/03	RI 378-063-004-9	1.66 Acres, Lake Elsinore	
292	03/17/03	RI 378-063-013-7	1.11 Acre Lk. Elsinore	
293	06/06/03	RI 378-063-014-8	.28 Acre, Lake Elsinore	
294	03/15/04	RI 378-063-015-9	.28 Acre, Lake Elsinore	
295	06/06/03	RI 378-063-018-2	.28 Acre, Lake Elsinore	
296	11/05/04	RI 378-071-009-9	60 x 150 lot Gunder, Lake Elsinore	
297	01/30/04	RI 378-071-021-9	65 x 177+ lot, Gunder Ave, Lake Elsinore	
298	09/14/04	RI 378-071-022-0	65 x 148+ lot, Gunder Ave, Lake Elsinore	
299	03/11/05	RI 378-072-001-4	30 x 150 lot, Ingall Circle, Lake Elsinore	
300	05/23/07	RI 378-072-004-7	30 x 150 lot, Ingall Circle, Lake Elsinore	
301	06/08/04	RI 378-072-024-5	60 x 150 lot Gunder, Lake Elsinore	
302	06/08/04	RI 378-072-029-0	60 x 150 lot Gunder, Lake Elsinore	
303	05/21/03	RI 378-081-003-4	54 x 80+ lot, Gunder Ave, Lake Elsinore	
304	06/28/05	RI 378-081-004-5	Irregular lot, Ingall Circle, Lake Elsinore	

6



2011-0263040
06/14/2011 04:35P
28 of 28

LIST #1

COX vs. SITL
MEDIATION PROPERTY LIST

#	Date Acquired	Parcel Number	Description	Property Cost
305	03/11/05	RI 378-083-018-5	60 x 150 lot, Ingall Circle, Lake Elsinore	
306	12/11/03	RI 378-090-001-0	.28 Acres, Lake Elsinore	
307	12/04/03	RI 378-090-018-6	1.4 Acres Acres, Lake Elsinore	
308	02/05/04	RI 378-090-019-7	1.79 Acres, Lake Elsinore	
309	12/19/05	RI 378-090-025-2	.28 Acre, Lake Elsinore	
310	11/12/04	RI 378-090-029-6	.07 Acre, Lake Elsinore	
311	11/12/04	RI 378-090-030-6	.43 Acre, Lake Elsinore	
312	06/19/03	RI 378-100-013-1	.20 Acre, Gunnerson x Ford	
313	06/19/03	RI 378-100-014-2	.03 Acre, Gunnerson x Ford	
314	07/16/04	RI 378-100-049-4	.69 Acre, Lake Elsinore	
315	06/19/03	RI 378-100-050-4	.52 Acre, Gunnerson x Ford	
316	06/23/04	RI 378-114-015-6	1.11 Acre, Lake Elsinore	
317	06/23/04	RI 378-114-016-7	.55 Acre, Lake Elsinore	
318	03/15/04	RI 378-114-030-9	.28 Acre, Lake Elsinore	
319	06/23/04	RI 378-114-031-0	.55 Acre, Lake Elsinore	
320	05/12/03	RI 378-114-036-5	.28 Acre, Lake Elsinore	
321	11/07/05	RI 378-114-037-6	.28 Acre, Lake Elsinore	
322	06/23/04	RI 378-114-038-7	1.11 Acre, Lake Elsinore	
323	05/12/03	RI 378-114-039-8	.28 Acre, Lake Elsinore	
324	03/17/03	RI 378-114-049-7	0.28 Acre Lk. Elsinore	
325	03/17/03	RI 378-114-050-7	0.28 Acre Lk. Elsinore	
326	06/17/04	RI 378-115-001-6	.5 Acre, Lake Elsinore	
327	03/24/04	RI 378-115-004-9	.55 Acre, Lake Elsinore	
328	12/11/03	RI 378-115-005-0	.83 Acres, Lake Elsinore	
329	05/01/04	RI 378-115-007-2	.83 Acre, Lake Elsinore	
330	07/07/04	RI 378-115-008-3	.25 Acre, Lake Elsinore	
331	08/25/05	RI 378-115-010-4	.28 Acre, Lake Elsinore	
332	06/15/04	RI 378-115-015-9	.25 Acre, Lake Elsinore	
333	04/29/04	RI 378-115-017-1	.55 Acre, Lake Elsinore	
334	03/17/04	RI 378-115-023-6	.55 Acre, Lake Elsinore	
335	08/25/04	RI 378-115-029-2	.14 Acre, Lake Elsinore	
336	08/25/04	RI 378-115-030-3	.14 Acre, Lake Elsinore	
337	03/19/04	RI 378-115-048-9	.14 Acre, Lake Elsinore	
338	02/10/04	RI 378-144-002-7	30 x 90 lot, McBride Ave, Lake Elsinore	
339	07/07/03	RI 378-151-004-1	35 x 80 lot, La Shell St, Lake Elsinore	
340	06/10/04	RI 378-152-013-2	Irregular lot, Herbert Street, Lake Elsinore	
341	10/29/01	RI 378-222-021-5	30 x 100, Arnold Avenue, Lake Elsinore	
342	12/08/03	RI 378-223-004-3	30 x 100 lot, Bailey, Lake Elsinore	
343	10/29/01	RI 378-245-020-5	40 x 100, Morberg Street, Lake Elsinore	
344	10/29/01	RI 378-245-021-6	40 x 100, Morberg Street, Lake Elsinore	
345	09/10/04	RI 378-254-023-6	30 x 100 lot, Pierrott Ave, Lake Elsinore	
346	10/03/02	RI 378-271-014-1	.85 Acre, Pinnell Street, Lk Elsinore	
347	10/18/05	RI 378-284-003-1	50 x 94 lot, Kansas Street, Lake Elsinore	
348	05/10/05	RI 525-091-010-7	70 x 80 lot, Bonita Avenue, Cabazon	
349	05/10/05	RI 525-091-027-3	70 x 80 lot, Faryl Avenue, Cabazon	
350	08/09/02	SB 0327-183-06	25 x 80 Arrowbear Lot, Great Views of Mtns	
351	08/09/02	SB 0327-183-07	26 x 80 Arrowbear Lot, Great Views of Mtns	
352	08/06/04	SB 0327-184-06	Contiguous 25 x 105 lot, Arrowbear	
353	10/30/01	SB 0327-184-07	25 x 105 Lot, Arrowbear	
354	10/30/01	SB 0327-184-08	25 x 90 Lot, Arrowbear	
355	10/30/01	SB 0327-184-16	25 x 105 Lot, Arrowbear	

7


 2011-0263040
 06/14/2011 04:36P
 21 of 26

LIST #1

COX vs. SITL
MEDIATION PROPERTY LIST

#	Date Acquired	Parcel Number	Description	Property Cost
356	10/30/01	SB 0327-184-17	25 x 105 Lot, Arrowbear	
357	10/30/01	SB 0327-184-21	40 x 45 Lot, Arrowbear	
358	10/30/01	SB 0327-184-22	30 x 63 Lot, Arrowbear	
359	10/30/01	SB 0327-184-23	25 x 78 Lot, Arrowbear	
360	10/30/01	SB 0330-168-38	Lots on Loop Drive, Hook Creek	
361	08/05/03	SB 0330-168-51	Lots on Loop Drive, Hook Creek	
362	10/30/01	SB 0330-168-52	Lots on Loop Drive, Hook Creek	
363	10/30/01	SB 0330-168-53	Lots on Loop Drive, Hook Creek	
364	10/30/01	SB 0330-168-54	Lots on Loop Drive, Hook Creek	
365	05/13/02	SB 0330-171-31	40 x 65 Lot, Hook Creek	
366	08/06/04	SB 0331-148-41	Contiguous Lot, Pine Drive, Hook Creek	
367	08/06/04	SB 0331-148-42	Contiguous Lot, Pine Drive, Hook Creek	
368	05/14/02	SB 0331-151-10	30 x 75 Lot, 284 Lilac Way, Hook Creek	
369	05/14/02	SB 0331-273-11	.08 Acre, Lake Rights	
370	05/14/02	SB 0331-273-35	.07 Acre, Lake Rights	
371	05/14/02	SB 0331-273-36	.06 Acre, Lake Rights	
372	05/14/02	SB 0331-281-01	.06 Acre, Lake Rights	
373	05/14/02	SB 0331-281-03	.09 Acre, Lake Rights	
374	08/05/03	SB 0332-016-27	34 x 112, CommunityDr, Arrowhead Villas	
375	10/30/01	SB 0332-016-28	34 x 112, CommunityDr, Arrowhead Villas	
376	05/14/02	SB 0332-041-33	30 x 100 Lot, Arrowhead Villas	
377	05/14/02	SB 0332-045-06	45 x 71 Lot, part of yard, dog buried	
378	05/14/02	SB 0332-064-41	40 x 100, Arrowhead Villas	
379	10/30/01	SB 0339-122-16	35 x 70 Lot, across f/church, Lk Gregory	
380	05/14/02	SB 0339-162-01	47 x 80, 570 Acacia Dr, Valley of the Moon	
381	10/30/01	SB 0339-173-21	Lots at end of Jewel, Lake Gregory	
382	10/30/01	SB 0339-173-24	Lots at end of Jewel, Lake Gregory	
383	10/30/01	SB 0340-082-04	.68 Acre Lot, Lake Gregory	
384	05/14/02	SB 0340-232-23	45 x 124 sloping, view of Lk Gregory	
385	08/06/04	SB 0342-042-21	Contiguous Lot, Valley of Enchantment	
386	10/30/01	SB 0342-042-22	Contiguous Lots-Valley of Enchantment	
387	10/30/01	SB 0342-042-23	Contiguous Lots-Valley of Enchantment	
388	05/15/03	SB 0342-042-24	25 x 103 lot, Valley of Enchantment	
389	10/30/01	SB 0342-042-27	Contiguous Lots-Valley of Enchantment	
390	05/14/02	SB 0342-042-46	25 x 100 Lot, Cedarpines Park	
391	05/14/02	SB 0342-042-47	25 x 100 Lot, Cedarpines Park	
392	05/14/02	SB 0342-053-08	25 x 100 Lot, Cedarpines Park	
393	10/30/01	SB 0342-276-14	25 x 100 Lot, Triangle Nook Road	
394	10/30/01	SB 0342-276-23	25 x 100 Lot, Triangle Nook Road	
395	12/11/02	SB 0345-102-19	Deerlodge Park lots	
396	08/08/03	SB 0345-102-21	Deerlodge Park Lots	
397	05/14/02	SB 0345-102-47	Deer Lodge Park , Lake Arrowhead	
398	05/14/02	SB 0345-102-48	Deer Lodge Park , Lake Arrowhead	
399	05/14/02	SB 0345-102-50	Deer Lodge Park , Lake Arrowhead	
400	12/11/02	SB 0345-102-51	Deerlodge Park lots	
401	05/14/02	SB 0345-107-32	Deer Lodge Park , Lake Arrowhead	
402	05/14/02	SB 0345-107-48	Deer Lodge Park , Lake Arrowhead	
403	05/14/02	SB 0345-107-49	Deer Lodge Park , Lake Arrowhead	
404	05/14/02	SB 0345-107-50	Deer Lodge Park , Lake Arrowhead	
405	12/11/02	SB 0345-113-03	Deerlodge Park lots	
406	08/09/02	SB 0345-114-37	Deerlodge Park lots	

8



COX vs. SITL
MEDIATION PROPERTY LIST

#	Date Acquired	Parcel Number	Description	Property Cost
407	08/09/02	SB 0345-114-38	Deerlodge Park lots	
408	05/14/02	SB 0345-115-59	Deer Lodge Park, Lake Arrowhead	
409	05/14/02	SB 0345-115-60	Deer Lodge Park, Lake Arrowhead	
410	10/30/01	SB 0345-117-02	25 x 100 Lot, Line Dr, Deer Lodge	
411	10/30/01	SB 0345-117-03	25 x 100 Lot, Line Dr, Deer Lodge	
412	05/15/07	SB 0345-124-06	25 x 103 lot, Rock Ridge, Deerlodge Park	
413	10/30/01	SB 0345-124-38	45 x 76 Lot, Rock Ridge, Deer Lodge	
414	10/30/01	SB 0345-124-39	40 x 88 Lot, Rock Ridge, Deer Lodge	
415	05/15/07	SB 0345-124-40	25 x 96 lot, Rock Ridge, Deerlodge Park	
416	05/14/02	SB 0345-124-48	Deer Lodge Park, Lake Arrowhead	
417	08/06/03	SB 0345-144-42	Deerlodge Park Lots	
418	05/16/07	SB 0345-144-43	25 x 96 lot, Brooks Ln, Deerlodge Park	
419	05/14/02	SB 0345-154-17	Deer Lodge Park, Lake Arrowhead	
420	12/11/02	SB 0345-154-25	Deerlodge Park lots	
421	12/11/02	SB 0345-154-26	Deerlodge Park lots	
422	05/16/07	SB 0345-154-27	30 x 87 lot, Lovers Lane, Deerlodge Park	
423	12/11/02	SB 0345-156-03	Deerlodge Park lots	
424	12/11/02	SB 0345-156-05	Deerlodge Park lots	
425	05/15/02	SB 0467-781-30	Condo Complex, Silverfakes	
426	05/15/02	SB 0467-781-32	Condo Complex, Silverfakes	
427	05/15/02	SB 0486-117-05	.16 Acre, 82317 4th Street, Trona CA	
428	05/15/02	SB 0486-122-05	.16 Acre, 82481 1st Street, Trona CA	
429	05/15/02	SB 0486-143-10	.25 Acre, 82233 Trona Road, Trona CA	
430	05/15/02	SB 0486-146-04	.55 Acre, Trona Road, Trona CA	
431	05/15/02	SB 0486-183-11	.16 Acre, 82084 6th Street, Trona CA	
432	05/15/02	SB 0486-184-03	.22 Acre, Trona Road, Trona CA	
433	05/15/02	SB 0486-241-13	1.14 Acre, 82619 4th Street, Trona CA	
434	08/09/02	SB 0599-241-04	2.1 Acre, off dirt road (Sunset) nxt to 123 Ac, YU	
435	02/25/04	SB 0599-243-01	2.21 Acres, Candela Ave, Joshua Tree	
436	10/28/04	SB 0599-243-07	2.41 Acres, Manana Avenue, Joshua Tree	
437	05/26/04	SB 0599-252-04	3.35 Acre on Border Road, Joshua Tree	
438	09/17/04	SB 0599-261-21	2.09 Acres, Cielito x Candela, Joshua Tree	
439	10/07/04	SB 0599-275-01	2.04 Acres, Aberdeen Drive, Joshua Tree	
440	08/09/02	SB 0599-283-06	2.31 Acre, Joshua Tree	
441	05/28/04	SB 0599-341-21	1.25 Acre (near 306 Acre)	
442	03/25/05	SB 0599-372-07	2.3 Acres, Candela Avenue, Joshua Tree	
443	10/05/04	SB 0599-373-06	2.3 Acres, Manana Avenue, Joshua Tree	
444	02/08/05	SB 0599-392-08	2.09 Acres, Sunny Sands x Polaris	
445	10/07/04	SB 0599-431-06	1.87 Acres, Aberdeen Ave, Joshua Tree	
446	03/09/04	SB 0599-431-11	2.3 Acres, Juniper Road, Joshua Tree	
447	05/15/02	SB 0599-431-15	2.27 Ac, Joshua Tree (underground elec)	
448	05/15/02	SB 0599-432-09	2.26 Ac, Joshua Tree (underground elec)	
449	01/15/04	SB 0599-433-04	2.20 Acres, Outpost Road, Joshua Tree	
450	05/15/02	SB 0599-441-02	2.25 Ac, Joshua Tree (underground elec)	
451	05/15/02	SB 0599-441-06	2.29 Ac, Joshua Tree (underground elec)	
452	03/02/05	SB 0599-443-08	2.29 Acre, Saddleback Road, Joshua Tree	
453	05/15/02	SB 0599-453-06	2.41 Ac, Joshua Tree (underground elec)	
454	04/01/04	SB 0599-453-11	2.45 Acres, Campanula St, Joshua Tree	
455	05/13/04	SB 0599-453-14	2.31 Acres, Campanula St, Joshua Tree	
456	08/06/03	SB 0599-455-02	2.2 Acres, Joshua Tree	
457	02/20/04	SB 0599-461-04	2.20 Acres, Sunny Vista Rd, Joshua Tree	



LIST #1

COX vs. SITL
MEDIATION PROPERTY LIST

#	Date Acquired	Parcel Number	Description	Property Cost
458	05/15/02	SB 0599-461-14	2.29 Ac, Joshua Tree (underground elec)	
459	05/26/04	SB 0600-211-26	1.36 Acre, Calle Los Amigos, Joshua Tree	
460	12/21/04	SB 0602-161-16	1.25 Acres, Saddleback Rd, Joshua Tree	
461	03/03/06	SB 0602-331-04	3.12 Acres, Avenida Del Sol, Joshua Tree	
462	05/15/02	SB 0604-171-28	1.25 Acres, Joshua Tree	
463	08/06/03	SB 0604-201-13	1.25 Acre, Joshua Tree	
464	05/15/02	SB 0604-201-24	2.5 Acres, Joshua Tree	
465	02/02/05	SB 0604-311-03	4.8 Acres, Sapphire Ave, Joshua Tree	
466	05/26/04	SB 0605-044-03	2.15 Acre Arizona Ave (x Two Mile Road)	
467	05/15/02	SB 0605-121-02	4.88 Acres, Joshua Tree	
468	08/12/05	SB 0605-131-16	2.23 Acres, Broadway x Delaware, Joshua	
469	05/03/05	SB 0605-212-07	2.49 Acre, Canterbury St, Joshua Tree	
470	06/29/05	SB 0605-262-05	2.49 Acre, Bellflower St, Joshua Tree	
471	05/26/04	SB 0606-042-10	2.92 Acre water/power/close to pavement	
472	05/15/02	SB 0606-121-07	1.02 Acres, Joshua Tree	
473	05/15/02	SB 0606-371-17	2.03 Acres, Joshua Tree	
474	05/15/02	SB 0607-081-12	2.5 Acres, Joshua Tree	
475	09/27/07	SB 0607-334-02	2.24 Acres, Sun Beam Ave, Joshua Tree	
476	08/24/05	SB 0607-351-08	1.96 Acres, Cobalt x Sunever, Joshua	
477	05/16/02	SB 0607-352-01	1.97 Acres, Sun Loma x Two Mile, Joshua	
478	05/16/02	SB 0608-211-37	1.25 Acres, Joshua Tree	
479	05/16/02	SB 0608-211-38	1.25 Acres, Joshua Tree	
480	05/16/02	SB 0612-091-09	5 Acres, Amboy Rd x Lear Ave, 29 Palms CA	
481	04/27/05	SB 0617-081-01	1 Acre, Commi Service lot, Bullion Road	
482	03/02/05	SB 0617-082-03	.57 Acre, Commi Service lot, 29 Palms	
483	03/02/05	SB 0617-082-05	.57 Acre, Commi Service lot, 29 Palms	
484	05/16/02	SB 0619-131-03	.63 Acre, 29 Palms, CA	
485	05/16/02	SB 0619-151-04	.63 Acre, 29 Palms, CA	
486	06/13/05	SB 0620-032-10	2.5 Acres, Lazy Joe Ave, 29 Palms	
487	02/02/05	SB 0620-161-16	1 Acre, Didsbury Road, 29 Palms	
488	01/27/04	SB 0620-311-01	2.88 Acres, Wagon Wheel Rd, 29 Palms	
489	01/27/04	SB 0620-311-02	3.27 Acres, Wagon Wheel Rd, 29 Palms	
490	01/27/04	SB 0620-311-03	3.14 Acres, Wagon Wheel Rd, 29 Palms	
491	01/27/04	SB 0620-311-04	2.23 Acres, Wagon Wheel Rd, 29 Palms	
492	11/03/04	SB 0620-312-02	2.12 Acres, Wagon Wheel, 29 Palms	
493	01/27/06	SB 0620-312-03	2.12 Acres, Wagon Wheel, 29 Palms	
494	01/27/04	SB 0620-312-05	1.98 Acres, Wagon Wheel Rd, 29 Palms	
495	01/27/04	SB 0620-312-06	3.22 Acres, Wagon Wheel Rd, 29 Palms	
496	01/27/04	SB 0620-312-07	3.10 Acres, Wagon Wheel Rd, 29 Palms	
497	01/27/04	SB 0620-312-08	2.74 Acres, Wagon Wheel Rd, 29 Palms	
498	05/16/02	SB 0630-132-02	2.27 Acres, Inez Ave, Landers CA	
499	07/21/05	SB 0632-253-26	10 Acres, S of Giant Rock, Joshua Tree	
500	05/16/02	SB 0632-371-38	5 Acres, Joshua Tree	

10



2011-0263040
06/14/2011 04:35P
24 of 26

LIST A
(PER COURT ORDER OF MARCH 15, 2011)


Parcel No.: Assessed Value:

373-221-009	\$15,568.00
374-203-008	\$100,740.00
375-042-001	\$25,439.00
375-052-034	\$25,948.00
375-073-010	\$20,758.00
375-122-031	\$25,948.00
375-131-049	\$10,000.00
375-131-050	\$10,000.00
375-131-051	\$11,624.00
375-131-052	\$12,764.00
375-140-013	\$15,568.00
375-140-014	\$15,568.00
375-153-009	\$18,163.00
375-202-015	\$8,903.00
375-202-016	\$20,351.00
375-213-005	\$6,226.00
375-213-006	\$2,281.00
375-213-010	\$5,189.00
375-213-020	\$5,189.00
375-214-001	\$7,264.00
375-223-013	\$9,340.00
375-223-014	\$16,605.00
375-223-015	\$10,379.00
375-223-057	\$9,340.00
375-223-058	\$13,492.00
375-223-059	\$10,379.00
375-271-022	\$2,385.00
375-271-024	\$8,821.00
378-054-014	\$7,786.00
378-054-040	\$2,200.00
378-054-048	\$2,200.00
378-055-052	\$9,340.00
378-063-028	\$62,275.00
378-115-036	\$13,761.00
378-251-039	\$5,189.00
0345-115-55	\$2,180.00
0345-115-56	\$2,180.00
0345-115-74	\$5,449.00
0345-144-04	\$6,331.00
0345-144-05	\$4,256.00
0345-145-39	\$15,984.00
0604-211-29	\$9,528.00
0611-161-05	\$11,445.00
0613-111-06	\$16,939.00
0616-241-04	\$26,467.00
0617-061-06	\$26,997.00
0620-313-01	\$5,986.00
0623-341-01	\$20,645.00
0633-211-42	\$5,721.00
1192-041-33	\$49,881.00

Total assessed value
\$756,972.00



2011-0263040
05/14/2011 04:36P
25 of 26



THE DOCUMENT TO WHICH THIS CERTIFICATION IS ATTACHED IS A FULL, TRUE AND CORRECT COPY OF THE ORIGINAL ON FILE AND OF RECORD IN MY OFFICE.

ATTEST TRESSA S. KENTNEY
Clerk of the Superior Court of the State of California, In and for the County of San Bernardino.

By *Sandra Ortega* Deputy
SANDRA ORTEGA

MAY 19 2011



2011-0263040
06/14/2011 04:36P
26 of 26

DOC # 2012-0128498

03/20/2012 11:52A Fee: 165.00

Page 1 of 51

Recorded in Official Records

County of Riverside

Larry W. Ward

Assessor, County Clerk & Recorder



RECORDING REQUESTED BY:

Investment Property Trust

AND WHEN RECORDED MAIL TO:

Investment Property Trust

P. O. Box 7096

Beverly Hills, CA 90212

S	R	U	PAGE	SIZE	DA	MISC	LONG	RFD	COPY
			51						
M	A	L	465	426	PCOR	NCOR	SMF	NCHG	EXAM
						T	CTY	UNI	043

Space above this line for recorder's use only

165

C
043

AMENDED JUDGMENT

Title of Document

FILED
SUPERIOR COURT OF CALIFORNIA
COUNTY OF SAN BERNARDINO
SAN BERNARDINO CIVIL DIVISION

JAN 18 2012

BY Ebonny Shaw
EBONNY SHAW, DEPUTY

SUPERIOR COURT OF THE STATE OF CALIFORNIA
FOR THE COUNTY OF SAN BERNARDINO

ALVIN COX, an individual, et al.

Plaintiffs

v.

SITL INVESTMENT, LLC, et al,

Defendants

) Case No.: CIVSS 700274

) Assigned to: Honorable Donna Gunnell Garza

) Dept.: S38

) ~~PROPOSED~~ AMENDED JUDGMENT

SITL INVESTMENT, LLC et al.

Cross-Complainant

v.

ALVIN COX, et al.,

Cross-Defendants

This Amended Judgment is pursuant to Stipulation between Plaintiffs and Cross-Defendants, ALVIN COX, individually and as trustee of FRONT BAYS TRUST and BACK BAYS TRUST; JUSTIN COX; CARTER COX; and Cross-Defendants, NANCY COX, individually and as trustee of BACK BAYS TRUST; MITCHELL JONES, LLC; SOLERA PARTNERS, LLC; and MICAH INVESTMENTS, INC. and Defendants and Cross-Complainants, SITL INVESTMENT, LLC; JOSEPH HUBAND; and Defendants, SOUTHERN

100 20

1 CA PROPERTIES TRUST; COUNTRY CLUB HOLDINGS, LLC; JOSHUA TREE
2 HOLDINGS LLC; and Cross-Complainant, COTTONWOOD CANYON LLC (collectively, the
3 "Parties"), by and through their respective counsel of record. The Court finds the Parties have
4 been properly served and it has jurisdiction over the Parties. In exercise of such jurisdiction, the
5 Court makes the following decrees and findings pursuant to stipulation:

6 1. A Judgment after Motion Pursuant to CCP §664.6 was entered on May 13, 2011
7 (the "Judgment");

8 2. The Defendants and Cross-Complainants filed a Notice of Appeal on May 16,
9 2011;

10 3. The Defendants and Cross-Complainants appeal was assigned Case No. E053621
11 (the "Appellate Matter") by the Court of Appeal – State of California, Fourth District, Division
12 Two (the "Appellate Court");

13 4. The Parties participated in the Settlement Conference Program at the Appellate
14 Court on October 26, 2011 in the Appellate Matter;

15 5. The Parties resolved the Appellate Matter by entering into a Settlement
16 Agreement whereby the May 13, 2011 Judgment would be amended, but would remain in full
17 force and effect as amended; and

18 6. The legal descriptions for the assessor parcel numbers in all sections of this
19 Amended Judgment shall be those currently on file as of the date this Amended Judgment with
20 the County Assessor's Office and the Official Records of the respective counties.

21 **NOW THEREFORE**, the Court restates and amends the Judgment as follows pursuant
22 to stipulation:

23 ///

24 ///

25 ///

26 ///

27 ///

28 ///

1	<u>PARCEL 21.</u>	361-101-013-2
2	<u>PARCEL 22.</u>	361-101-014-3
3	<u>PARCEL 23.</u>	361-101-015-4
4	<u>PARCEL 24.</u>	361-101-016-5
5	<u>PARCEL 25.</u>	361-101-017-6
6	<u>PARCEL 26.</u>	361-125-001-5
7	<u>PARCEL 27.</u>	361-125-010-3
8	<u>PARCEL 28.</u>	373-062-009-0
9	<u>PARCEL 29.</u>	373-221-009
10	<u>PARCEL 30.</u>	373-221-019
11	<u>PARCEL 31.</u>	373-221-020
12	<u>PARCEL 32.</u>	373-221-024-0
13	<u>PARCEL 33.</u>	373-221-048-2
14	<u>PARCEL 34.</u>	373-236-015
15	<u>PARCEL 35.</u>	373-237-004-1
16	<u>PARCEL 36.</u>	373-237-005-2
17	<u>PARCEL 37.</u>	373-237-010-6
18	<u>PARCEL 38.</u>	373-237-011-7
19	<u>PARCEL 39.</u>	373-237-012-8
20	<u>PARCEL 40.</u>	374-311-019-1
21	<u>PARCEL 41.</u>	375-021-014-7
22	<u>PARCEL 42.</u>	375-021-029-1
23	<u>PARCEL 43.</u>	375-022-043-6
24	<u>PARCEL 44.</u>	375-022-044-7
25	<u>PARCEL 45.</u>	375-024-013-5
26	<u>PARCEL 46.</u>	375-024-025-6
27	<u>PARCEL 47.</u>	375-024-026-7
28	<u>PARCEL 48.</u>	375-024-027-8

1	<u>PARCEL 49.</u>	375-024-082-7
2	<u>PARCEL 50.</u>	375-031-002-7
3	<u>PARCEL 51.</u>	375-031-003-8
4	<u>PARCEL 52.</u>	375-031-004-9
5	<u>PARCEL 53.</u>	375-031-029-2
6	<u>PARCEL 54.</u>	375-031-032-4
7	<u>PARCEL 55.</u>	375-033-016-6
8	<u>PARCEL 56.</u>	375-034-004-8
9	<u>PARCEL 57.</u>	375-034-020-2
10	<u>PARCEL 58.</u>	375-034-061-9
11	<u>PARCEL 59.</u>	375-034-062-0
12	<u>PARCEL 60.</u>	375-034-072-9
13	<u>PARCEL 61.</u>	375-042-018-6
14	<u>PARCEL 62.</u>	375-042-036-2
15	<u>PARCEL 63.</u>	375-042-037-3
16	<u>PARCEL 64.</u>	375-043-004-6
17	<u>PARCEL 65.</u>	375-043-005-7
18	<u>PARCEL 66.</u>	375-052-018-7
19	<u>PARCEL 67.</u>	375-052-021-9
20	<u>PARCEL 68.</u>	375-052-025
21	<u>PARCEL 69.</u>	375-052-034
22	<u>PARCEL 70.</u>	375-053-026-7
23	<u>PARCEL 71.</u>	375-053-029-0
24	<u>PARCEL 72.</u>	375-053-030-0
25	<u>PARCEL 73.</u>	375-054-015-0
26	<u>PARCEL 74.</u>	375-054-017-2
27	<u>PARCEL 75.</u>	375-054-018-3
28	<u>PARCEL 76.</u>	375-054-019-4

1	<u>PARCEL 77.</u>	375-054-034-7
2	<u>PARCEL 78.</u>	375-054-035-8
3	<u>PARCEL 79.</u>	375-054-041
4	<u>PARCEL 80.</u>	375-054-046-8
5	<u>PARCEL 81.</u>	375-054-047-9
6	<u>PARCEL 82.</u>	375-054-048-0
7	<u>PARCEL 83.</u>	375-054-053-4
8	<u>PARCEL 84.</u>	375-054-064-4
9	<u>PARCEL 85.</u>	375-061-013-0
10	<u>PARCEL 86.</u>	375-061-014-1
11	<u>PARCEL 87.</u>	375-061-015-2
12	<u>PARCEL 88.</u>	375-061-016-3
13	<u>PARCEL 89.</u>	375-061-017-4
14	<u>PARCEL 90.</u>	375-061-045-9
15	<u>PARCEL 91.</u>	375-061-046-0
16	<u>PARCEL 92.</u>	375-061-047-1
17	<u>PARCEL 93.</u>	375-061-048-2
18	<u>PARCEL 94.</u>	375-061-049-3
19	<u>PARCEL 95.</u>	375-062-011-1
20	<u>PARCEL 96.</u>	375-062-012-2
21	<u>PARCEL 97.</u>	375-062-013-3
22	<u>PARCEL 98.</u>	375-063-001-5
23	<u>PARCEL 99.</u>	375-063-002-6
24	<u>PARCEL 100.</u>	375-071-005-4
25	<u>PARCEL 101.</u>	375-071-008-7
26	<u>PARCEL 102.</u>	375-071-017-5
27	<u>PARCEL 103.</u>	375-071-022-9
28	<u>PARCEL 104.</u>	375-071-023-0

1	<u>PARCEL 105.</u>	375-071-028-5
2	<u>PARCEL 106.</u>	375-071-065-8
3	<u>PARCEL 107.</u>	375-071-068-1
4	<u>PARCEL 108.</u>	375-071-082-3
5	<u>PARCEL 109.</u>	375-071-098-8
6	<u>PARCEL 110.</u>	375-073-010
7	<u>PARCEL 111.</u>	375-081-011-0
8	<u>PARCEL 112.</u>	375-081-012-1
9	<u>PARCEL 113.</u>	375-081-013-2
10	<u>PARCEL 114.</u>	375-082-019-1
11	<u>PARCEL 115.</u>	375-082-020-1
12	<u>PARCEL 116.</u>	375-082-021-2
13	<u>PARCEL 117.</u>	375-082-022-3
14	<u>PARCEL 118.</u>	375-082-023-4
15	<u>PARCEL 119.</u>	375-082-024-5
16	<u>PARCEL 120.</u>	375-082-025-6
17	<u>PARCEL 121.</u>	375-083-023-7
18	<u>PARCEL 122.</u>	375-084-009-8
19	<u>PARCEL 123.</u>	375-084-010-8
20	<u>PARCEL 124.</u>	375-084-038-4
21	<u>PARCEL 125.</u>	375-084-039-5
22	<u>PARCEL 126.</u>	375-112-005-0
23	<u>PARCEL 127.</u>	375-122-025-9
24	<u>PARCEL 128.</u>	375-122-031
25	<u>PARCEL 129.</u>	375-122-032-5
26	<u>PARCEL 130.</u>	375-122-033-6
27	<u>PARCEL 131.</u>	375-131-003-7
28	<u>PARCEL 132.</u>	375-131-004-8

1	<u>PARCEL 133.</u>	375-131-005-9
2	<u>PARCEL 134.</u>	375-131-006-0
3	<u>PARCEL 135.</u>	375-131-007-1
4	<u>PARCEL 136.</u>	375-131-008-2
5	<u>PARCEL 137.</u>	375-131-049
6	<u>PARCEL 138.</u>	375-131-050
7	<u>PARCEL 139.</u>	375-131-051
8	<u>PARCEL 140.</u>	375-131-052
9	<u>PARCEL 141.</u>	375-131-057
10	<u>PARCEL 142.</u>	375-131-059-8
11	<u>PARCEL 143.</u>	375-131-060-8
12	<u>PARCEL 144.</u>	375-131-061-9
13	<u>PARCEL 145.</u>	375-131-071-8
14	<u>PARCEL 146.</u>	375-131-072-9
15	<u>PARCEL 147.</u>	375-140-008-0
16	<u>PARCEL 148.</u>	375-140-013
17	<u>PARCEL 149.</u>	375-140-014
18	<u>PARCEL 150.</u>	375-140-016-7
19	<u>PARCEL 151.</u>	375-140-029-9
20	<u>PARCEL 152.</u>	375-140-043-1
21	<u>PARCEL 153.</u>	375-140-044-2
22	<u>PARCEL 154.</u>	375-140-045-3
23	<u>PARCEL 155.</u>	375-140-046-4
24	<u>PARCEL 156.</u>	375-152-037-3
25	<u>PARCEL 157.</u>	375-152-051-5
26	<u>PARCEL 158.</u>	375-152-052-6
27	<u>PARCEL 159.</u>	375-152-055
28	<u>PARCEL 160.</u>	375-152-056

02

1	<u>PARCEL 161.</u>	375-152-058
2	<u>PARCEL 162.</u>	375-153-009
3	<u>PARCEL 163.</u>	375-153-010-1
4	<u>PARCEL 164.</u>	375-153-011-2
5	<u>PARCEL 165.</u>	375-153-012-3
6	<u>PARCEL 166.</u>	375-153-013-4
7	<u>PARCEL 167.</u>	375-153-014-5
8	<u>PARCEL 168.</u>	375-153-015-6
9	<u>PARCEL 169.</u>	375-153-017-8
10	<u>PARCEL 170.</u>	375-153-024-4
11	<u>PARCEL 171.</u>	375-153-065-1
12	<u>PARCEL 172.</u>	375-153-066-2
13	<u>PARCEL 173.</u>	375-153-067-3
14	<u>PARCEL 174.</u>	375-163-001-4
15	<u>PARCEL 175.</u>	375-163-002-5
16	<u>PARCEL 176.</u>	375-163-003-6
17	<u>PARCEL 177.</u>	375-163-010-2
18	<u>PARCEL 178.</u>	375-163-027-8
19	<u>PARCEL 179.</u>	375-163-054-2
20	<u>PARCEL 180.</u>	375-163-055-3
21	<u>PARCEL 181.</u>	375-171-030-5
22	<u>PARCEL 182.</u>	375-183-031-3
23	<u>PARCEL 183.</u>	375-201-023-1
24	<u>PARCEL 184.</u>	375-202-003-6
25	<u>PARCEL 185.</u>	375-202-008-1
26	<u>PARCEL 186.</u>	375-202-009-2
27	<u>PARCEL 187.</u>	375-202-010-2
28	<u>PARCEL 188.</u>	375-202-011-3

1	<u>PARCEL 189.</u>	375-202-015
2	<u>PARCEL 190.</u>	375-202-016
3	<u>PARCEL 191.</u>	375-202-024-5
4	<u>PARCEL 192.</u>	375-202-044-3
5	<u>PARCEL 193.</u>	375-202-048-7
6	<u>PARCEL 194.</u>	375-203-005-1
7	<u>PARCEL 195.</u>	375-203-006-2
8	<u>PARCEL 196.</u>	375-203-009-5
9	<u>PARCEL 197.</u>	375-203-011-6
10	<u>PARCEL 198.</u>	375-203-015-0
11	<u>PARCEL 199.</u>	375-212-008-2
12	<u>PARCEL 200.</u>	375-212-009-3
13	<u>PARCEL 201.</u>	375-213-005
14	<u>PARCEL 202.</u>	375-213-006
15	<u>PARCEL 203.</u>	375-213-010
16	<u>PARCEL 204.</u>	375-213-019-5
17	<u>PARCEL 205.</u>	375-213-020
18	<u>PARCEL 206.</u>	375-213-032
19	<u>PARCEL 207.</u>	375-213-068-9
20	<u>PARCEL 208.</u>	375-213-069-0
21	<u>PARCEL 209.</u>	375-214-001
22	<u>PARCEL 210.</u>	375-214-004-4
23	<u>PARCEL 211.</u>	375-214-005-5
24	<u>PARCEL 212.</u>	375-221-005-7
25	<u>PARCEL 213.</u>	375-221-006-8
26	<u>PARCEL 214.</u>	375-223-001
27	<u>PARCEL 215.</u>	375-223-002
28	<u>PARCEL 216.</u>	375-223-013

1	<u>PARCEL 217.</u>	375-223-014
2	<u>PARCEL 218.</u>	375-223-015
3	<u>PARCEL 219.</u>	375-223-026-2
4	<u>PARCEL 220.</u>	375-223-029-5
5	<u>PARCEL 221.</u>	375-223-031-6
6	<u>PARCEL 222.</u>	375-223-057
7	<u>PARCEL 223.</u>	375-223-058
8	<u>PARCEL 224.</u>	375-223-059
9	<u>PARCEL 225.</u>	375-224-004-5
10	<u>PARCEL 226.</u>	375-224-005-8
11	<u>PARCEL 227.</u>	375-231-002-5
12	<u>PARCEL 228.</u>	375-231-040-9
13	<u>PARCEL 229.</u>	375-232-012-7
14	<u>PARCEL 230.</u>	375-232-042-4
15	<u>PARCEL 231.</u>	375-262-032-8
16	<u>PARCEL 232.</u>	375-262-033-9
17	<u>PARCEL 233.</u>	375-263-008
18	<u>PARCEL 234.</u>	375-263-041-9
19	<u>PARCEL 235.</u>	375-271-007-4
20	<u>PARCEL 236.</u>	375-271-022
21	<u>PARCEL 237.</u>	375-271-024
22	<u>PARCEL 238.</u>	375-271-039-3
23	<u>PARCEL 239.</u>	375-272-004-4
24	<u>PARCEL 240.</u>	375-273-003-6
25	<u>PARCEL 241.</u>	375-273-004-7
26	<u>PARCEL 242.</u>	375-274-017-2
27	<u>PARCEL 243.</u>	375-274-050
28	<u>PARCEL 244.</u>	375-274-051

110

1	<u>PARCEL 245.</u>	375-281-026-2
2	<u>PARCEL 246.</u>	375-281-028-4
3	<u>PARCEL 247.</u>	375-282-001-2
4	<u>PARCEL 248.</u>	375-282-002-3
5	<u>PARCEL 249.</u>	375-282-003-4
6	<u>PARCEL 250.</u>	375-282-004-5
7	<u>PARCEL 251.</u>	375-282-005-6
8	<u>PARCEL 252.</u>	375-283-005-9
9	<u>PARCEL 253.</u>	375-283-022-4
10	<u>PARCEL 254.</u>	375-283-033
11	<u>PARCEL 255.</u>	375-283-034
12	<u>PARCEL 256.</u>	375-283-035
13	<u>PARCEL 257.</u>	375-312-015-7
14	<u>PARCEL 258.</u>	375-313-017-2
15	<u>PARCEL 259.</u>	375-321-026-5
16	<u>PARCEL 260.</u>	375-321-036-4
17	<u>PARCEL 261.</u>	375-321-055-1
18	<u>PARCEL 262.</u>	375-321-056-2
19	<u>PARCEL 263.</u>	375-322-020-2
20	<u>PARCEL 264.</u>	375-334-021
21	<u>PARCEL 265.</u>	375-334-049-6
22	<u>PARCEL 266.</u>	375-334-062-7
23	<u>PARCEL 267.</u>	375-334-075-9
24	<u>PARCEL 268.</u>	375-335-014-7
25	<u>PARCEL 269.</u>	375-342-019-4
26	<u>PARCEL 270.</u>	378-054-005-2
27	<u>PARCEL 271.</u>	378-054-011-7
28	<u>PARCEL 272.</u>	378-054-014

1	<u>PARCEL 273.</u>	378-054-018-4
2	<u>PARCEL 274.</u>	378-054-022
3	<u>PARCEL 275.</u>	378-054-032-6
4	<u>PARCEL 276.</u>	378-054-034-8
5	<u>PARCEL 277.</u>	378-054-038-2
6	<u>PARCEL 278.</u>	378-054-040
7	<u>PARCEL 279.</u>	378-054-041-4
8	<u>PARCEL 280.</u>	378-054-042-5
9	<u>PARCEL 281.</u>	378-054-043-6
10	<u>PARCEL 282.</u>	378-054-045-8
11	<u>PARCEL 283.</u>	378-054-046-9
12	<u>PARCEL 284.</u>	378-054-047-0
13	<u>PARCEL 285.</u>	378-054-048
14	<u>PARCEL 286.</u>	378-054-049-2
15	<u>PARCEL 287.</u>	378-054-051-3
16	<u>PARCEL 288.</u>	378-054-052
17	<u>PARCEL 289.</u>	378-055-003-3
18	<u>PARCEL 290.</u>	378-055-004-4
19	<u>PARCEL 291.</u>	378-055-005-5
20	<u>PARCEL 292.</u>	378-055-006-6
21	<u>PARCEL 293.</u>	378-055-008-8
22	<u>PARCEL 294.</u>	378-055-011-0
23	<u>PARCEL 295.</u>	378-055-018-7
24	<u>PARCEL 296.</u>	378-055-027-5
25	<u>PARCEL 297.</u>	378-055-028-6
26	<u>PARCEL 298.</u>	378-055-032-9
27	<u>PARCEL 299.</u>	378-055-038-5
28	<u>PARCEL 300.</u>	378-055-040-6

1	<u>PARCEL 301.</u>	378-055-052
2	<u>PARCEL 302.</u>	378-055-053-8
3	<u>PARCEL 303.</u>	378-055-055
4	<u>PARCEL 304.</u>	378-055-056-1
5	<u>PARCEL 305.</u>	378-055-059-4
6	<u>PARCEL 306.</u>	378-055-061-5
7	<u>PARCEL 307.</u>	378-063-020-3
8	<u>PARCEL 308.</u>	378-063-028
9	<u>PARCEL 309.</u>	378-064-022-8
10	<u>PARCEL 310.</u>	378-064-023-9
11	<u>PARCEL 311.</u>	378-064-035-0
12	<u>PARCEL 312.</u>	378-071-004-4
13	<u>PARCEL 313.</u>	378-071-005-5
14	<u>PARCEL 314.</u>	378-072-006-9
15	<u>PARCEL 315.</u>	378-072-007-0
16	<u>PARCEL 316.</u>	378-072-008-1
17	<u>PARCEL 317.</u>	378-072-010-2
18	<u>PARCEL 318.</u>	378-072-023
19	<u>PARCEL 319.</u>	378-072-026-7
20	<u>PARCEL 320.</u>	378-072-027-8
21	<u>PARCEL 321.</u>	378-072-028-9
22	<u>PARCEL 322.</u>	378-072-033
23	<u>PARCEL 323.</u>	378-072-034
24	<u>PARCEL 324.</u>	378-081-006-7
25	<u>PARCEL 325.</u>	378-081-007-8
26	<u>PARCEL 326.</u>	378-083-005-2
27	<u>PARCEL 327.</u>	378-090-006-5
28	<u>PARCEL 328.</u>	378-090-036-2

10

1	<u>PARCEL 329.</u>	378-100-012
2	<u>PARCEL 330.</u>	378-114-006-8
3	<u>PARCEL 331.</u>	378-114-010-1
4	<u>PARCEL 332.</u>	378-114-014-5
5	<u>PARCEL 333.</u>	378-114-032
6	<u>PARCEL 334.</u>	378-114-041
7	<u>PARCEL 335.</u>	378-114-052-9
8	<u>PARCEL 336.</u>	378-114-059-6
9	<u>PARCEL 337.</u>	378-115-002-7
10	<u>PARCEL 338.</u>	378-115-014
11	<u>PARCEL 339.</u>	378-115-026-9
12	<u>PARCEL 340.</u>	378-115-033-5
13	<u>PARCEL 341.</u>	378-115-035-7
14	<u>PARCEL 342.</u>	378-115-036
15	<u>PARCEL 343.</u>	378-115-039-1
16	<u>PARCEL 344.</u>	378-115-058-8
17	<u>PARCEL 345.</u>	378-121-002-6
18	<u>PARCEL 346.</u>	378-121-005-9
19	<u>PARCEL 347.</u>	378-142-006-5
20	<u>PARCEL 348.</u>	378-152-015
21	<u>PARCEL 349.</u>	378-171-014-2
22	<u>PARCEL 350.</u>	378-191-006-7
23	<u>PARCEL 351.</u>	378-194-011-0
24	<u>PARCEL 352.</u>	378-214-029-8
25	<u>PARCEL 353.</u>	378-223-042-7
26	<u>PARCEL 354.</u>	378-234-004-7
27	<u>PARCEL 355.</u>	378-251-005-1
28	<u>PARCEL 356.</u>	378-251-039

- 1 PARCEL 357. 378-253-010-1
- 2 PARCEL 358. 378-262-044
- 3 PARCEL 359. 378-283-001-6
- 4 PARCEL 360. 378-284-010-7
- 5 PARCEL 361. 378-284-011-8
- 6 PARCEL 362. 525-112-007-9
- 7 PARCEL 363. 525-112-030-9

9 SAN BERNARDINO COUNTY PARCELS:

- 10 PARCEL 364. 0327-124-16
- 11 PARCEL 365. 0327-183-08
- 12 PARCEL 366. 0327-183-09
- 13 PARCEL 367. 0327-183-25
- 14 PARCEL 368. 0327-183-26
- 15 PARCEL 369. 0327-184-04
- 16 PARCEL 370. 0327-184-20
- 17 PARCEL 371. 0327-185-16
- 18 PARCEL 372. 0327-185-17
- 19 PARCEL 373. 0327-192-23
- 20 PARCEL 374. 0327-192-24
- 21 PARCEL 375. 0327-254-65
- 22 PARCEL 376. 0328-152-33
- 23 PARCEL 377. 0330-168-65
- 24 PARCEL 378. 0330-181-41
- 25 PARCEL 379. 0330-207-14
- 26 PARCEL 380. 0330-207-17
- 27 PARCEL 381. 0331-133-18
- 28 PARCEL 382. 0331-148-43

1	<u>PARCEL 383.</u>	0331-157-16
2	<u>PARCEL 384.</u>	0331-281-27
3	<u>PARCEL 385.</u>	0331-281-38
4	<u>PARCEL 386.</u>	0331-281-64
5	<u>PARCEL 387.</u>	0331-281-71
6	<u>PARCEL 388.</u>	0331-281-73
7	<u>PARCEL 389.</u>	0332-031-33
8	<u>PARCEL 390.</u>	0332-033-11
9	<u>PARCEL 391.</u>	0332-035-19
10	<u>PARCEL 392.</u>	0336-084-18
11	<u>PARCEL 393.</u>	0336-084-19
12	<u>PARCEL 394.</u>	0336-084-20
13	<u>PARCEL 395.</u>	0336-084-22
14	<u>PARCEL 396.</u>	0336-084-23
15	<u>PARCEL 397.</u>	0336-084-49
16	<u>PARCEL 398.</u>	0336-141-06
17	<u>PARCEL 399.</u>	0339-012-39
18	<u>PARCEL 400.</u>	0340-173-09
19	<u>PARCEL 401.</u>	0340-222-05
20	<u>PARCEL 402.</u>	0340-222-06
21	<u>PARCEL 403.</u>	0342-053-05
22	<u>PARCEL 404.</u>	0342-053-39
23	<u>PARCEL 405.</u>	0342-053-55
24	<u>PARCEL 406.</u>	0342-073-50
25	<u>PARCEL 407.</u>	0342-284-26
26	<u>PARCEL 408.</u>	0345-104-21
27	<u>PARCEL 409.</u>	0345-104-22
28	<u>PARCEL 410.</u>	0345-104-57

R

1	<u>PARCEL 411.</u>	0345-104-58
2	<u>PARCEL 412.</u>	0345-114-02
3	<u>PARCEL 413.</u>	0345-114-09
4	<u>PARCEL 414.</u>	0345-114-15
5	<u>PARCEL 415.</u>	0345-114-42
6	<u>PARCEL 416.</u>	0345-114-43
7	<u>PARCEL 417.</u>	0345-115-03
8	<u>PARCEL 418.</u>	0345-115-04
9	<u>PARCEL 419.</u>	0345-115-05
10	<u>PARCEL 420.</u>	0345-115-06
11	<u>PARCEL 421.</u>	0345-115-07
12	<u>PARCEL 422.</u>	0345-115-67
13	<u>PARCEL 423.</u>	0345-115-68
14	<u>PARCEL 424.</u>	0345-115-69
15	<u>PARCEL 425.</u>	0345-124-51
16	<u>PARCEL 426.</u>	0345-133-20
17	<u>PARCEL 427.</u>	0345-133-21
18	<u>PARCEL 428.</u>	0345-133-22
19	<u>PARCEL 429.</u>	0345-133-23
20	<u>PARCEL 430.</u>	0345-145-33
21	<u>PARCEL 431.</u>	0345-145-34
22	<u>PARCEL 432.</u>	0345-154-29
23	<u>PARCEL 433.</u>	0345-154-30
24	<u>PARCEL 434.</u>	0467-781-25
25	<u>PARCEL 435.</u>	0467-781-28
26	<u>PARCEL 436.</u>	0485-139-01
27	<u>PARCEL 437.</u>	0485-139-02
28	<u>PARCEL 438.</u>	0485-139-06

1	<u>PARCEL 439.</u>	0485-144-04
2	<u>PARCEL 440.</u>	0485-214-02
3	<u>PARCEL 441.</u>	0599-242-06
4	<u>PARCEL 442.</u>	0599-243-03
5	<u>PARCEL 443.</u>	0599-251-03
6	<u>PARCEL 444.</u>	0599-261-13
7	<u>PARCEL 445.</u>	0599-261-25
8	<u>PARCEL 446.</u>	0599-301-26
9	<u>PARCEL 447.</u>	0599-311-32
10	<u>PARCEL 448.</u>	0599-311-35
11	<u>PARCEL 449.</u>	0599-383-01
12	<u>PARCEL 450.</u>	0599-431-07
13	<u>PARCEL 451.</u>	0599-431-12
14	<u>PARCEL 452.</u>	0599-431-14
15	<u>PARCEL 453.</u>	0599-433-01
16	<u>PARCEL 454.</u>	0599-441-01
17	<u>PARCEL 455.</u>	0599-441-05
18	<u>PARCEL 456.</u>	0599-442-04
19	<u>PARCEL 457.</u>	0599-444-03
20	<u>PARCEL 458.</u>	0599-453-10
21	<u>PARCEL 459.</u>	0599-453-12
22	<u>PARCEL 460.</u>	0599-453-16
23	<u>PARCEL 461.</u>	0599-461-01
24	<u>PARCEL 462.</u>	0599-461-11
25	<u>PARCEL 463.</u>	0599-461-15
26	<u>PARCEL 464.</u>	0602-331-07
27	<u>PARCEL 465.</u>	0603-224-07
28	<u>PARCEL 466.</u>	0604-151-16

1	<u>PARCEL 467.</u>	0604-171-36
2	<u>PARCEL 468.</u>	0604-201-21
3	<u>PARCEL 469.</u>	0604-291-14
4	<u>PARCEL 470.</u>	0605-034-01
5	<u>PARCEL 471.</u>	0605-104-04
6	<u>PARCEL 472.</u>	0605-123-08
7	<u>PARCEL 473.</u>	0605-201-17
8	<u>PARCEL 474.</u>	0605-211-11
9	<u>PARCEL 475.</u>	0605-221-04
10	<u>PARCEL 476.</u>	0606-062-05
11	<u>PARCEL 477.</u>	0606-331-11
12	<u>PARCEL 478.</u>	0606-341-04
13	<u>PARCEL 479.</u>	0607-081-11
14	<u>PARCEL 480.</u>	0607-326-02
15	<u>PARCEL 481.</u>	0607-364-03
16	<u>PARCEL 482.</u>	0611-051-03
17	<u>PARCEL 483.</u>	0612-091-08
18	<u>PARCEL 484.</u>	0616-261-21
19	<u>PARCEL 485.</u>	0617-071-03
20	<u>PARCEL 486.</u>	0617-083-01
21	<u>PARCEL 487.</u>	0619-101-20
22	<u>PARCEL 488.</u>	0619-121-04
23	<u>PARCEL 489.</u>	0619-291-14
24	<u>PARCEL 490.</u>	0620-151-01
25	<u>PARCEL 491.</u>	0620-241-48
26	<u>PARCEL 492.</u>	0621-281-32
27	<u>PARCEL 493.</u>	0623-121-01
28	<u>PARCEL 494.</u>	0623-401-03

RD

1	<u>PARCEL 495.</u>	0628-171-22
2	<u>PARCEL 496.</u>	0630-301-37
3	<u>PARCEL 497.</u>	0632-011-22
4	<u>PARCEL 498.</u>	0632-253-12
5	<u>PARCEL 499.</u>	0633-081-46
6	<u>PARCEL 500.</u>	0633-121-18
7	<u>PARCEL 501.</u>	3036-381-14
8	<u>PARCEL 502.</u>	3036-391-27
9	<u>PARCEL 503.</u>	0345-114-36
10	<u>PARCEL 504.</u>	0345-115-55
11	<u>PARCEL 505.</u>	0345-115-56
12	<u>PARCEL 506.</u>	0345-115-74
13	<u>PARCEL 507.</u>	0345-141-06
14	<u>PARCEL 508.</u>	0345-144-04
15	<u>PARCEL 509.</u>	0345-144-05
16	<u>PARCEL 510.</u>	0345-145-08
17	<u>PARCEL 511.</u>	0345-145-39
18	<u>PARCEL 512.</u>	0604-211-29
19	<u>PARCEL 513.</u>	0611-161-05
20	<u>PARCEL 514.</u>	0612-091-16
21	<u>PARCEL 515.</u>	0613-111-06
22	<u>PARCEL 516.</u>	0616-161-06
23	<u>PARCEL 517.</u>	0616-241-04
24	<u>PARCEL 518.</u>	0617-061-06
25	<u>PARCEL 519.</u>	0620-194-05
26	<u>PARCEL 520.</u>	0620-313-01
27	<u>PARCEL 521.</u>	0622-181-07
28	<u>PARCEL 522.</u>	0622-181-09

12

- 1 PARCEL 12. 361-084-013-0
- 2 PARCEL 13. 361-084-014-1
- 3 PARCEL 14. 361-111-018-8
- 4 PARCEL 15. 361-114-018-7
- 5 PARCEL 16. 361-121-005-7
- 6 PARCEL 17. 361-121-006-8
- 7 PARCEL 18. 361-121-007-9
- 8 PARCEL 19. 361-121-008-0
- 9 PARCEL 20. 361-122-005-0
- 10 PARCEL 21. 361-122-006-1
- 11 PARCEL 22. 361-122-007-2
- 12 PARCEL 23. 361-122-008-3
- 13 PARCEL 24. 361-122-012-6
- 14 PARCEL 25. 361-122-013-7
- 15 PARCEL 26. 361-122-014-8
- 16 PARCEL 27. 361-122-015-9
- 17 PARCEL 28. 361-122-016-0
- 18 PARCEL 29. 361-122-019-3
- 19 PARCEL 30. 361-122-020-3
- 20 PARCEL 31. 361-122-021-4
- 21 PARCEL 32. 361-134-004-6
- 22 PARCEL 33. 361-134-005-7
- 23 PARCEL 34. 361-134-006-8
- 24 PARCEL 35. 361-134-007-9
- 25 PARCEL 36. 361-134-008-0
- 26 PARCEL 37. 361-134-009-1
- 27 PARCEL 38. 373-221-016-3
- 28 PARCEL 39. 373-221-017-4

- 1 PARCEL 40. 373-221-018-5
- 2 PARCEL 41. 373-235-005-6
- 3 PARCEL 42. 373-235-006-7
- 4 PARCEL 43. 373-235-015-0
- 5 PARCEL 44. 373-236-014-7
- 6 PARCEL 45. 373-256-008-4
- 7 PARCEL 46. 373-256-009-5
- 8 PARCEL 47. 373-256-010-6
- 9 PARCEL 48. 374-202-008-4
- 10 PARCEL 49. 374-203-008
- 11 PARCEL 50. 374-203-009
- 12 PARCEL 51. 375-021-021-3
- 13 PARCEL 52. 375-022-017-3
- 14 PARCEL 53. 375-022-019-5
- 15 PARCEL 54. 375-022-032-6
- 16 PARCEL 55. 375-022-045-8
- 17 PARCEL 56. 375-022-047-0
- 18 PARCEL 57. 375-022-051-3
- 19 PARCEL 58. 375-024-018-0
- 20 PARCEL 59. 375-024-036-6
- 21 PARCEL 60. 375-024-037-7
- 22 PARCEL 61. 375-024-057-5
- 23 PARCEL 62. 375-024-058-6
- 24 PARCEL 63. 375-024-059-7
- 25 PARCEL 64. 375-024-060-7
- 26 PARCEL 65. 375-024-061-8
- 27 PARCEL 66. 375-024-062-9
- 28 PARCEL 67. 375-024-063-0



- 1 PARCEL 68. 375-024-065-2
- 2 PARCEL 69. 375-024-066-3
- 3 PARCEL 70. 375-024-067-4
- 4 PARCEL 71. 375-031-015-9
- 5 PARCEL 72. 375-031-017-1
- 6 PARCEL 73. 375-031-019-3
- 7 PARCEL 74. 375-031-021-4
- 8 PARCEL 75. 375-031-024
- 9 PARCEL 76. 375-031-025
- 10 PARCEL 77. 375-031-051-1
- 11 PARCEL 78. 375-031-053-1
- 12 PARCEL 79. 375-031-065-4
- 13 PARCEL 80. 375-031-066-5
- 14 PARCEL 81. 375-034-009-3
- 15 PARCEL 82. 375-034-055-4
- 16 PARCEL 83. 375-034-056-5
- 17 PARCEL 84. 375-034-082-8 ✓
- 18 PARCEL 85. 375-042-001
- 19 PARCEL 86. 375-042-015-3
- 20 PARCEL 87. 375-042-022-9
- 21 PARCEL 88. 375-042-039-5
- 22 PARCEL 89. 375-042-044-9
- 23 PARCEL 90. 375-052-012-1
- 24 PARCEL 91. 375-052-013-2
- 25 PARCEL 92. 375-052-014-3
- 26 PARCEL 93. 375-052-023-1
- 27 PARCEL 94. 375-052-024-2
- 28 PARCEL 95. 375-052-033-0



- 1 PARCEL 96. 375-053-020-1
- 2 PARCEL 97. 375-054-001-7
- 3 PARCEL 98. 375-054-002-8
- 4 PARCEL 99. 375-054-003-9
- 5 PARCEL 100. 375-054-004-0
- 6 PARCEL 101. 375-054-005-1
- 7 PARCEL 102. 375-054-013-8
- 8 PARCEL 103. 375-054-014-9
- 9 PARCEL 104. 375-054-016
- 10 PARCEL 105. 375-054-021-5
- 11 PARCEL 106. 375-054-022-6
- 12 PARCEL 107. 375-054-040-2
- 13 PARCEL 108. 375-054-042-4
- 14 PARCEL 109. 375-054-043-5
- 15 PARCEL 110. 375-054-049-1
- 16 PARCEL 111. 375-054-050-1
- 17 PARCEL 112. 375-054-058-9
- 18 PARCEL 113. 375-055-014-2
- 19 PARCEL 114. 375-061-007-5
- 20 PARCEL 115. 375-061-008-6
- 21 PARCEL 116. 375-061-009-7
- 22 PARCEL 117. 375-062-003-4
- 23 PARCEL 118. 375-062-005-6
- 24 PARCEL 119. 375-062-006-7
- 25 PARCEL 120. 375-062-007-8
- 26 PARCEL 121. 375-062-024-3
- 27 PARCEL 122. 375-062-042-9
- 28 PARCEL 123. 375-063-016-9

1	<u>PARCEL 124.</u>	375-063-017-0
2	<u>PARCEL 125.</u>	375-071-013-1
3	<u>PARCEL 126.</u>	375-071-014-2
4	<u>PARCEL 127.</u>	375-071-032-8
5	<u>PARCEL 128.</u>	375-071-033-9
6	<u>PARCEL 129.</u>	375-071-077-9
7	<u>PARCEL 130.</u>	375-071-078-0
8	<u>PARCEL 131.</u>	375-073-004-9
9	<u>PARCEL 132.</u>	375-081-022-0
10	<u>PARCEL 133.</u>	375-081-023-1
11	<u>PARCEL 134.</u>	375-081-025-3
12	<u>PARCEL 135.</u>	375-081-030-7
13	<u>PARCEL 136.</u>	375-081-031-8
14	<u>PARCEL 137.</u>	375-083-018-3
15	<u>PARCEL 138.</u>	375-083-019-4
16	<u>PARCEL 139.</u>	375-083-020-4
17	<u>PARCEL 140.</u>	375-083-032-5
18	<u>PARCEL 141.</u>	375-084-034-0
19	<u>PARCEL 142.</u>	375-084-035-1
20	<u>PARCEL 143.</u>	375-084-042-7
21	<u>PARCEL 144.</u>	375-121-027-8
22	<u>PARCEL 145.</u>	375-121-028-9
23	<u>PARCEL 146.</u>	375-121-029
24	<u>PARCEL 147.</u>	375-121-030-0
25	<u>PARCEL 148.</u>	375-121-031
26	<u>PARCEL 149.</u>	375-121-033-3
27	<u>PARCEL 150.</u>	375-122-009-5
28	<u>PARCEL 151.</u>	375-122-010-5

R

1	<u>PARCEL 152.</u>	375-122-011-6
2	<u>PARCEL 153.</u>	375-122-012-7
3	<u>PARCEL 154.</u>	375-122-013-8
4	<u>PARCEL 155.</u>	375-122-014-9
5	<u>PARCEL 156.</u>	375-122-038-1
6	<u>PARCEL 157.</u>	375-122-039-2
7	<u>PARCEL 158.</u>	375-131-042-2
8	<u>PARCEL 159.</u>	375-131-045-5
9	<u>PARCEL 160.</u>	375-131-046-6
10	<u>PARCEL 161.</u>	375-131-056-5
11	<u>PARCEL 162.</u>	375-131-062-0
12	<u>PARCEL 163.</u>	375-131-063-1
13	<u>PARCEL 164.</u>	375-131-064-2
14	<u>PARCEL 165.</u>	375-131-065-3
15	<u>PARCEL 166.</u>	375-131-066-4
16	<u>PARCEL 167.</u>	375-131-068-6
17	<u>PARCEL 168.</u>	375-131-073-0
18	<u>PARCEL 169.</u>	375-140-018-9
19	<u>PARCEL 170.</u>	375-140-019-0
20	<u>PARCEL 171.</u>	375-140-020-0
21	<u>PARCEL 172.</u>	375-140-021-1
22	<u>PARCEL 173.</u>	375-140-022-2
23	<u>PARCEL 174.</u>	375-140-023-3
24	<u>PARCEL 175.</u>	375-140-024-4
25	<u>PARCEL 176.</u>	375-152-042-7
26	<u>PARCEL 177.</u>	375-152-057-1
27	<u>PARCEL 178.</u>	375-153-001-3
28	<u>PARCEL 179.</u>	375-153-002-4



1	<u>PARCEL 180.</u>	375-153-003-5
2	<u>PARCEL 181.</u>	375-153-004-6
3	<u>PARCEL 182.</u>	375-153-005-7
4	<u>PARCEL 183.</u>	375-153-006-8
5	<u>PARCEL 184.</u>	375-153-022-2
6	<u>PARCEL 185.</u>	375-153-028-8
7	<u>PARCEL 186.</u>	375-153-029-9
8	<u>PARCEL 187.</u>	375-153-038-7
9	<u>PARCEL 188.</u>	375-153-039-8
10	<u>PARCEL 189.</u>	375-153-040-8
11	<u>PARCEL 190.</u>	375-153-041-9
12	<u>PARCEL 191.</u>	375-153-050-7
13	<u>PARCEL 192.</u>	375-153-051-8
14	<u>PARCEL 193.</u>	375-153-054-1
15	<u>PARCEL 194.</u>	375-153-059-6
16	<u>PARCEL 195.</u>	375-161-001-8
17	<u>PARCEL 196.</u>	375-161-002-9
18	<u>PARCEL 197.</u>	375-163-008-1
19	<u>PARCEL 198.</u>	375-163-029-0
20	<u>PARCEL 199.</u>	375-163-030-0
21	<u>PARCEL 200.</u>	375-163-031-1
22	<u>PARCEL 201.</u>	375-163-032-2
23	<u>PARCEL 202.</u>	375-163-033-3
24	<u>PARCEL 203.</u>	375-163-034-4
25	<u>PARCEL 204.</u>	375-163-035-5
26	<u>PARCEL 205.</u>	375-163-036-6
27	<u>PARCEL 206.</u>	375-163-037-7
28	<u>PARCEL 207.</u>	375-163-038-8

1	<u>PARCEL 208.</u>	375-163-039-9
2	<u>PARCEL 209.</u>	375-163-040-9
3	<u>PARCEL 210.</u>	375-163-042-1
4	<u>PARCEL 211.</u>	375-163-049-8
5	<u>PARCEL 212.</u>	375-163-050-8
6	<u>PARCEL 213.</u>	375-163-056-4
7	<u>PARCEL 214.</u>	375-163-057-5
8	<u>PARCEL 215.</u>	375-183-018-2
9	<u>PARCEL 216.</u>	375-212-003-7
10	<u>PARCEL 217.</u>	375-212-004-8
11	<u>PARCEL 218.</u>	375-212-014-7
12	<u>PARCEL 219.</u>	375-212-015-8
13	<u>PARCEL 220.</u>	375-212-016-9
14	<u>PARCEL 221.</u>	375-213-015-1
15	<u>PARCEL 222.</u>	375-213-016-2
16	<u>PARCEL 223.</u>	375-213-017-3
17	<u>PARCEL 224.</u>	375-213-028-3
18	<u>PARCEL 225.</u>	375-213-029-4
19	<u>PARCEL 226.</u>	375-213-030-5
20	<u>PARCEL 227.</u>	375-213-031-6
21	<u>PARCEL 228.</u>	375-213-038-2
22	<u>PARCEL 229.</u>	375-213-039-3
23	<u>PARCEL 230.</u>	375-213-040-3
24	<u>PARCEL 231.</u>	375-213-041-4
25	<u>PARCEL 232.</u>	375-213-042-5
26	<u>PARCEL 233.</u>	375-213-043-6
27	<u>PARCEL 234.</u>	375-213-044-7
28	<u>PARCEL 235.</u>	375-213-054-6

1	<u>PARCEL 236.</u>	375-213-055-7
2	<u>PARCEL 237.</u>	375-213-056-8
3	<u>PARCEL 238.</u>	375-214-017-6
4	<u>PARCEL 239.</u>	375-214-018-7
5	<u>PARCEL 240.</u>	375-214-019-8
6	<u>PARCEL 241.</u>	375-214-031-8
7	<u>PARCEL 242.</u>	375-223-003-1
8	<u>PARCEL 243.</u>	375-223-004-2
9	<u>PARCEL 244.</u>	375-224-010-0
10	<u>PARCEL 245.</u>	375-224-011-1
11	<u>PARCEL 246.</u>	375-231-079-5
12	<u>PARCEL 247.</u>	375-232-039-2
13	<u>PARCEL 248.</u>	375-232-040-3
14	<u>PARCEL 249.</u>	375-262-054-8
15	<u>PARCEL 250.</u>	375-263-009-1
16	<u>PARCEL 251.</u>	375-263-014-5
17	<u>PARCEL 252.</u>	375-271-012-8
18	<u>PARCEL 253.</u>	375-271-013-9
19	<u>PARCEL 254.</u>	375-271-014-0
20	<u>PARCEL 255.</u>	375-271-015-1
21	<u>PARCEL 256.</u>	375-271-023-8
22	<u>PARCEL 257.</u>	375-271-036-0
23	<u>PARCEL 258.</u>	375-275-014-2
24	<u>PARCEL 259.</u>	375-275-015-3
25	<u>PARCEL 260.</u>	375-275-016-4
26	<u>PARCEL 261.</u>	375-275-017-5
27	<u>PARCEL 262.</u>	375-275-018-6
28	<u>PARCEL 263.</u>	375-275-019-7

- 1 PARCEL 264. 375-282-037-5
- 2 PARCEL 265. 375-282-038-6
- 3 PARCEL 266. 375-283-013-6
- 4 PARCEL 267. 375-283-028-0
- 5 PARCEL 268. [Intentionally Omitted]
- 6 PARCEL 269. 375-293-058-8
- 7 PARCEL 270. 375-293-059-9
- 8 PARCEL 271. 375-293-060-9
- 9 PARCEL 272. 375-293-061-0
- 10 PARCEL 273. 375-293-062-1
- 11 PARCEL 274. 375-293-063-2
- 12 PARCEL 275. 375-293-064-3
- 13 PARCEL 276. 375-293-065-4
- 14 PARCEL 277. 375-293-066-5
- 15 PARCEL 278. 375-293-067-6
- 16 PARCEL 279. 375-293-068-7
- 17 PARCEL 280. 375-293-069-8
- 18 PARCEL 281. 375-311-028-6
- 19 PARCEL 282. 375-321-013-3
- 20 PARCEL 283. 375-321-014-4
- 21 PARCEL 284. 375-322-006-0
- 22 PARCEL 285. 375-323-006-3
- 23 PARCEL 286. 375-334-022-1
- 24 PARCEL 287. 375-345-006-1
- 25 PARCEL 288. 378-054-016-2
- 26 PARCEL 289. 378-054-031-5
- 27 PARCEL 290. 378-055-013-2
- 28 PARCEL 291. 378-055-020-8

1	<u>PARCEL 292.</u>	378-055-034-1
2	<u>PARCEL 293.</u>	378-055-035-2
3	<u>PARCEL 294.</u>	378-055-060-4
4	<u>PARCEL 295.</u>	378-055-062-6
5	<u>PARCEL 296.</u>	378-063-004-9
6	<u>PARCEL 297.</u>	378-063-013-7
7	<u>PARCEL 298.</u>	378-063-014-8
8	<u>PARCEL 299.</u>	378-063-015-9
9	<u>PARCEL 300.</u>	378-063-018-2
10	<u>PARCEL 301.</u>	378-071-009-9
11	<u>PARCEL 302.</u>	378-071-021-9
12	<u>PARCEL 303.</u>	378-071-022-0
13	<u>PARCEL 304.</u>	378-072-001-4
14	<u>PARCEL 305.</u>	378-072-004-7
15	<u>PARCEL 306.</u>	378-072-024-5
16	<u>PARCEL 307.</u>	378-072-029-0
17	<u>PARCEL 308.</u>	378-081-003-4
18	<u>PARCEL 309.</u>	378-081-004-5
19	<u>PARCEL 310.</u>	378-083-019-5
20	<u>PARCEL 311.</u>	378-090-001-0
21	<u>PARCEL 312.</u>	378-090-018-6
22	<u>PARCEL 313.</u>	378-090-019-7
23	<u>PARCEL 314.</u>	378-090-025-2
24	<u>PARCEL 315.</u>	378-090-029-6
25	<u>PARCEL 316.</u>	378-090-030-6
26	<u>PARCEL 317.</u>	378-100-013-1
27	<u>PARCEL 318.</u>	378-100-014-2
28	<u>PARCEL 319.</u>	378-100-049-4

1	<u>PARCEL 320.</u>	378-100-050-4
2	<u>PARCEL 321.</u>	378-114-015-6
3	<u>PARCEL 322.</u>	378-114-016-7
4	<u>PARCEL 323.</u>	378-114-030-9
5	<u>PARCEL 324.</u>	378-114-031-0
6	<u>PARCEL 325.</u>	378-114-036-5
7	<u>PARCEL 326.</u>	378-114-037-6
8	<u>PARCEL 327.</u>	378-114-038-7
9	<u>PARCEL 328.</u>	378-114-039-8
10	<u>PARCEL 329.</u>	378-114-049-7
11	<u>PARCEL 330.</u>	378-114-050-7
12	<u>PARCEL 331.</u>	378-115-001-6
13	<u>PARCEL 332.</u>	378-115-004-9
14	<u>PARCEL 333.</u>	378-115-005-0
15	<u>PARCEL 334.</u>	378-115-007-2
16	<u>PARCEL 335.</u>	378-115-008-3
17	<u>PARCEL 336.</u>	378-115-010-4
18	<u>PARCEL 337.</u>	378-115-015-9
19	<u>PARCEL 338.</u>	378-115-017-1
20	<u>PARCEL 339.</u>	378-115-023-6
21	<u>PARCEL 340.</u>	378-115-029-2
22	<u>PARCEL 341.</u>	378-115-030-3
23	<u>PARCEL 342.</u>	378-115-048-9
24	<u>PARCEL 343.</u>	378-144-002-7
25	<u>PARCEL 344.</u>	378-151-004-1
26	<u>PARCEL 345.</u>	378-152-013-2
27	<u>PARCEL 346.</u>	378-222-021-5
28	<u>PARCEL 347.</u>	378-223-004-3

- 1 PARCEL 348. 378-245-019
- 2 PARCEL 349. 378-245-020-5
- 3 PARCEL 350. 378-245-021-6
- 4 PARCEL 351. 378-254-023-6
- 5 PARCEL 352. 378-271-014-1
- 6 PARCEL 353. 378-284-003-1
- 7 PARCEL 354. 525-091-010-7
- 8 PARCEL 355. 525-091-027-3
- 9 PARCEL 356. 544-220-001-6

10

11 **SAN BERNARDINO COUNTY PARCELS:**

- 12 PARCEL 357. 0327-183-06
- 13 PARCEL 358. 0327-183-07
- 14 PARCEL 359. 0327-184-06
- 15 PARCEL 360. 0327-184-07
- 16 PARCEL 361. 0327-184-08
- 17 PARCEL 362. 0327-184-16
- 18 PARCEL 363. 0327-184-17
- 19 PARCEL 364. 0327-184-21
- 20 PARCEL 365. 0327-184-22
- 21 PARCEL 366. 0327-184-23
- 22 PARCEL 367. 0330-168-38
- 23 PARCEL 368. 0330-168-51
- 24 PARCEL 369. 0330-168-52
- 25 PARCEL 370. 0330-168-53
- 26 PARCEL 371. 0330-168-54
- 27 PARCEL 372. 0330-171-31
- 28 PARCEL 373. 0331-148-41

1	<u>PARCEL 374.</u>	0331-148-42
2	<u>PARCEL 375.</u>	0331-151-10
3	<u>PARCEL 376.</u>	0331-273-11
4	<u>PARCEL 377.</u>	0331-273-35
5	<u>PARCEL 378.</u>	0331-273-36
6	<u>PARCEL 379.</u>	0331-281-01
7	<u>PARCEL 380.</u>	[Intentionally Omitted]
8	<u>PARCEL 381.</u>	0332-016-27
9	<u>PARCEL 382.</u>	0332-016-28
10	<u>PARCEL 383.</u>	0332-041-33
11	<u>PARCEL 384.</u>	0332-045-06
12	<u>PARCEL 385.</u>	0332-064-41
13	<u>PARCEL 386.</u>	0339-122-16
14	<u>PARCEL 387.</u>	0339-162-01
15	<u>PARCEL 388.</u>	0339-173-21
16	<u>PARCEL 389.</u>	0339-173-24
17	<u>PARCEL 390.</u>	0340-082-04
18	<u>PARCEL 391.</u>	0340-232-23
19	<u>PARCEL 392.</u>	0342-042-21
20	<u>PARCEL 393.</u>	0342-042-22
21	<u>PARCEL 394.</u>	0342-042-23
22	<u>PARCEL 395.</u>	0342-042-24
23	<u>PARCEL 396.</u>	0342-042-27
24	<u>PARCEL 397.</u>	0342-042-46
25	<u>PARCEL 398.</u>	0342-042-47
26	<u>PARCEL 399.</u>	0342-053-08
27	<u>PARCEL 400.</u>	0342-276-14
28	<u>PARCEL 401.</u>	0342-276-23



1	<u>PARCEL 402.</u>	0345-102-19
2	<u>PARCEL 403.</u>	0345-102-21
3	<u>PARCEL 404.</u>	0345-102-47
4	<u>PARCEL 405.</u>	0345-102-48
5	<u>PARCEL 406.</u>	0345-102-50
6	<u>PARCEL 407.</u>	0345-102-51
7	<u>PARCEL 408.</u>	0345-107-32
8	<u>PARCEL 409.</u>	0345-107-48
9	<u>PARCEL 410.</u>	0345-107-49
10	<u>PARCEL 411.</u>	0345-107-50
11	<u>PARCEL 412.</u>	0345-113-03
12	<u>PARCEL 413.</u>	0345-114-37
13	<u>PARCEL 414.</u>	0345-114-38
14	<u>PARCEL 415.</u>	0345-115-59
15	<u>PARCEL 416.</u>	0345-115-60
16	<u>PARCEL 417.</u>	0345-117-02
17	<u>PARCEL 418.</u>	0345-117-03
18	<u>PARCEL 419.</u>	0345-124-06
19	<u>PARCEL 420.</u>	0345-124-38
20	<u>PARCEL 421.</u>	0345-124-39
21	<u>PARCEL 422.</u>	0345-124-40
22	<u>PARCEL 423.</u>	0345-124-48
23	<u>PARCEL 424.</u>	[Intentionally Omitted]
24	<u>PARCEL 425.</u>	[Intentionally Omitted]
25	<u>PARCEL 426.</u>	0345-154-17
26	<u>PARCEL 427.</u>	[Intentionally Omitted]
27	<u>PARCEL 428.</u>	[Intentionally Omitted]
28	<u>PARCEL 429.</u>	0345-154-27



1	<u>PARCEL 430.</u>	0345-156-03
2	<u>PARCEL 431.</u>	0345-156-05
3	<u>PARCEL 432.</u>	[Intentionally Omitted]
4	<u>PARCEL 433.</u>	[Intentionally Omitted]
5	<u>PARCEL 434.</u>	0486-117-05
6	<u>PARCEL 435.</u>	0486-122-05
7	<u>PARCEL 436.</u>	0486-143-10
8	<u>PARCEL 437.</u>	0486-146-04
9	<u>PARCEL 438.</u>	0486-183-11
10	<u>PARCEL 439.</u>	0486-184-03
11	<u>PARCEL 440.</u>	0486-241-13
12	<u>PARCEL 441.</u>	0599-241-04
13	<u>PARCEL 442.</u>	0599-243-01
14	<u>PARCEL 443.</u>	0599-243-07
15	<u>PARCEL 444.</u>	0599-252-04
16	<u>PARCEL 445.</u>	0599-261-21
17	<u>PARCEL 446.</u>	0599-275-01
18	<u>PARCEL 447.</u>	0599-283-06
19	<u>PARCEL 448.</u>	0599-341-21
20	<u>PARCEL 449.</u>	0599-372-07
21	<u>PARCEL 450.</u>	0599-373-06
22	<u>PARCEL 451.</u>	0599-392-08
23	<u>PARCEL 452.</u>	0599-431-06
24	<u>PARCEL 453.</u>	0599-431-11
25	<u>PARCEL 454.</u>	0599-431-15
26	<u>PARCEL 455.</u>	0599-432-09
27	<u>PARCEL 456.</u>	0599-433-04
28	<u>PARCEL 457.</u>	0599-441-02



1	<u>PARCEL 458.</u>	0599-441-06
2	<u>PARCEL 459.</u>	0599-443-08
3	<u>PARCEL 460.</u>	0599-453-06
4	<u>PARCEL 461.</u>	0599-453-11
5	<u>PARCEL 462.</u>	0599-453-14
6	<u>PARCEL 463.</u>	0599-455-02
7	<u>PARCEL 464.</u>	0599-461-04
8	<u>PARCEL 465.</u>	0599-461-14
9	<u>PARCEL 466.</u>	0600-211-26
10	<u>PARCEL 467.</u>	0602-161-16
11	<u>PARCEL 468.</u>	0602-331-04
12	<u>PARCEL 469.</u>	0604-171-28
13	<u>PARCEL 470.</u>	0604-201-13
14	<u>PARCEL 471.</u>	0604-201-24
15	<u>PARCEL 472.</u>	0604-311-03
16	<u>PARCEL 473.</u>	0605-044-03
17	<u>PARCEL 474.</u>	0605-121-02
18	<u>PARCEL 475.</u>	0605-131-16
19	<u>PARCEL 476.</u>	0605-212-07
20	<u>PARCEL 477.</u>	0605-262-05
21	<u>PARCEL 478.</u>	0606-042-10
22	<u>PARCEL 479.</u>	0606-121-07
23	<u>PARCEL 480.</u>	0606-371-17
24	<u>PARCEL 481.</u>	0607-081-12
25	<u>PARCEL 482.</u>	0607-334-02
26	<u>PARCEL 483.</u>	0607-351-08
27	<u>PARCEL 484.</u>	0607-352-01
28	<u>PARCEL 485.</u>	0608-042-09

1	<u>PARCEL 486.</u>	0608-211-37
2	<u>PARCEL 487.</u>	0608-211-38
3	<u>PARCEL 488.</u>	0612-091-09
4	<u>PARCEL 489.</u>	0613-261-12
5	<u>PARCEL 490.</u>	0617-081-01
6	<u>PARCEL 491.</u>	0617-082-03
7	<u>PARCEL 492.</u>	0617-082-05
8	<u>PARCEL 493.</u>	0619-131-03
9	<u>PARCEL 494.</u>	0619-151-04
10	<u>PARCEL 495.</u>	0620-032-10
11	<u>PARCEL 496.</u>	0620-161-16
12	<u>PARCEL 497.</u>	0620-311-01
13	<u>PARCEL 498.</u>	0620-311-02
14	<u>PARCEL 499.</u>	0620-311-03
15	<u>PARCEL 500.</u>	0620-311-04
16	<u>PARCEL 501.</u>	0620-312-02
17	<u>PARCEL 502.</u>	0620-312-03
18	<u>PARCEL 503.</u>	0620-312-05
19	<u>PARCEL 504.</u>	0620-312-06
20	<u>PARCEL 505.</u>	0620-312-07
21	<u>PARCEL 506.</u>	0620-312-08
22	<u>PARCEL 507.</u>	0630-132-02
23	<u>PARCEL 508.</u>	0632-253-26
24	<u>PARCEL 509.</u>	0632-371-38
25	<u>PARCEL 510.</u>	1192-041-33
26	///	
27	///	
28	///	

1 Maps, in the office of the County Recorder of said county (APN: 378-211-015 and 378-211-016)
2 are transferred to Investment Property Trust Dated May 9, 2011.

3 3. SITL Investment, LLC and The Back Bays Trust's note and beneficial interest
4 under that certain Deed of Trust dated July 24, 2003, executed by Steve N. Franklin, Trustor, to
5 Fidelity National Title Company, Trustee, and recorded 08/15/2003, as Instrument No. 2003-
6 627943 in the Official Records in the office of the County Recorder of Riverside County, State
7 of California, that property in Riverside County, California, described as: Parcel 605 of record of
8 survey, as shown by map on file in Book 31, Pages 39 to 43 inclusive of record of survey maps,
9 Records of Riverside County, California (APN: 636-171-006-2), are transferred to Investment
10 Property Trust Dated May 9, 2011.

11 4. SITL Investments, LLC's note and beneficial interest under that certain Deed of
12 Trust dated November 6, 2003, executed by Marvin Clark and Patricia Clark, Trustors, to
13 Hartford Escrow, Inc., Trustee, and recorded 11/13/2003, as Instrument No. 2003-895145 in the
14 Official Records in the office of the County Recorder of Riverside County, State of California,
15 that property in the City of Anza, Riverside County, State of California, described as: The South
16 half of the Northeast quarter of Government Lot One in Section 7, Township 7 South, Range 3
17 East, San Bernardino Base and Meridian, in the County of Riverside, State of California,
18 according to the official plat thereof, APN: 573-270-005, are transferred to Investment Property
19 Trust Dated May 9, 2011.

20 5. SITL Investments, LLC's note and beneficial interest under that certain Deed of
21 Trust dated February 9, 2004, executed by James L. Reece and Sharie Lawrence Reece, Trustors,
22 to Stewart Title of California, Inc., Trustee, and recorded 02/20/2004, as Instrument No. 2004-
23 0118197, in the Official Records in the office of the County Recorder of Riverside County, State
24 of California, that property described as: Parcel 40 of Quail Valley Ranchos Tract No. 2, in the
25 County of Riverside, State of California, as shown by record of survey of a portion of Section 19,
26 Township 5 South, Range 8 West, San Bernardino Base and Meridian, on file in Book 15,
27 Page(s) 89 of Records of Survey, in the office of the County Recorder of said County, more
28 particularly described as follows: Beginning at the West quarter corner of Section 19, Township

1 5 South, Range 3 West, San Bernardino Base and Meridian; Thence 00 degrees 09' East along
2 the Westerly line of said Section 19, A distance of 318.45 feet; Thence North 78 degrees 39' East
3 a distance of 485.55 feet; Thence South 12 degrees 30' East a distance of 140.03 feet to the true
4 point of beginning; Thence North 78 degrees 39' East a distance of 397.20 feet; Thence South 11
5 degrees 21' East a distance of 140 feet; Thence South 78 degrees 39' West a distance of 394.40
6 feet; Thence North 12 degrees 30' West a distance of 140.03 feet to the true point of beginning,
7 APN: 335-030-023.

8 6. SITL Investment, LLC's note and beneficial interest under that certain Deed of
9 Trust dated May 12, 2004, executed by Rafael Cabrera-Hernandez and Guillermina Cabrera,
10 Trustors, to Stewart Title of California, Inc., Trustee, and recorded 05/20/2004, as Instrument
11 No. 2004-0379431 in the Official Records in the Office of the County Recorder of Riverside
12 County, State of California, that property described as: That portion of Lot 51, Unit "B", Country
13 Club Heights, Elsinore, as shown in Map Book 17, pages 25 and 26, on file in the Office of the
14 County Recorder, Riverside County described as follows: Beginning at the most Northerly
15 corner of said lot; thence Southwesterly along the Northwesterly line of said lot, a distance of 26
16 feet; Thence Southeasterly a distance of 169 feet, more or less, in a direct line to a point in the
17 Southeasterly line of said lot, which point is distant Northeasterly 240 feet, measured along said
18 Southeasterly line, from the most Southerly corner of said lot; Thence Northeasterly along said
19 Southeasterly line a distance of 30 feet; Thence Northwesterly a distance of 147 feet, more or
20 less, in a direct line to a point in the Northeasterly line of said lot, which point is distant
21 Southeasterly 16 feet, measured along said Northeasterly line, from the most Northerly corner of
22 said lot; Thence Northwesterly along said Northeasterly line 16 feet, to the point of beginning.

23 Said land is also shown as Lot 2, Block B, of Assessor's Map No. 41, on file in the Office of the
24 Recorder of Riverside County, California. Parcel 2: That portion of Lot 51, Unit "B", Country
25 Club Heights, Elsinore, as shown in Map Book 17, pages 25 and 26, on file in the Office of the
26 County Recorder, Riverside County, described as follows: Beginning at a point in the
27 Northwesterly line of said lot, which point is distant Southwesterly 26 feet, measured along said
28 Northwesterly line, from the most Northerly corner of said lot; Thence Southwesterly along said

1 Northwesterly line of said lot, a distance of 30 feet; Thence Southeasterly, a distance of 175 feet,
2 more or less, in a direct line to a point in the Southeasterly line of said lot, which point is distant
3 Northeasterly 210 feet, measured along said Southeasterly line, from the most Southerly corner
4 of said lot; Thence Northeasterly along said South Easterly line a distance of 30 feet; Thence
5 Northwesterly, a distance of 169 feet, more or less, in a direct line to the point of beginning. Said
6 land is also shown as Lot 3, Block B, of Assessor's Map No. 41, on file in the Office of the
7 Recorder of Riverside County, California. Subject to: Conditions, restrictions, reservations,
8 easements, rights and rights of way of record (APN: 378-203-036, 378-203-037) are transferred
9 to Investment Property Trust Dated May 9, 2011.

10 7. SITL Investment, LLC's note and beneficial interest under that certain Deed of
11 Trust dated June 15, 2004, executed by Chuck Sterling Lybarger and Lisa Marie Lybarger,
12 Trustors, to Stewart Title of California, Inc., Trustee, and recorded 07/13/2004, as Instrument
13 No. 2004-0496791 in the Official Records in the office of the County Recorder of San
14 Bernardino County, State of California, describing land therein as: Lot 55, Tract No. 7991, in the
15 County of San Bernardino, State of California, as per plat recorded in Book 109 of Maps, Pages
16 1 to 5, inclusive, records of said County (APN: 0435-562-01-0) are transferred to Investment
17 Property Trust Dated May 9, 2011.

18 8. The SITL Investment, LLC's note and beneficial interest under that certain Deed
19 of Trust dated July 11, 2005, executed by Venancio Jose, Trustor, to Lawyers Title Company,
20 Trustee, and recorded 10/21/2005, as Instrument No. 2005-0789397 in the Official Records in
21 the office of the County Recorder of San Bernardino County, State of California, all that certain
22 real property situated in the County of San Bernardino, State of California, described as follows:
23 The North 10 feet of the West 130 feet and the East 360 feet of Lot 18, Tract 2782, Colby Acres,
24 in the County of San Bernardino, State of California, as per Plat recorded in Book 38 of Maps,
25 Page 66, Records of said County. Commonly known as: 0 Mc Kinley, APN 1192-041-33,
26 Highland, CA. are transferred to Investment Property Trust Dated May 9, 2011.

27 9. The SITL Investment, LLC's note and beneficial interest under that certain Deed
28 of Trust dated November 16, 2005, executed by Sherry L McGillivray, Trustor, to Lawyers Title

1 Company, Trustee, and recorded 11/18/2005, as Instrument No. 2005-0870856 in the Official
2 Records in the office of the County Recorder of San Bernardino County, State of California, that
3 property commonly known as Vacant Land, (APN 0624-031-03), CA, described as: East 208 feet
4 of the West 824 feet of the Southwest One-Quarter of the Southeast One-Quarter Section 34
5 Township 1 North Range 9 East San Bernardino Base and Meridian, in the County of San
6 Bernardino, State of California, according to the Official Plat thereof are transferred to
7 Investment Property Trust Dated May 9, 2011.

8 10. The SITL Investment, LLC's note and beneficial interest under that certain Deed
9 of Trust dated April 14, 2006, executed by Mario B. Parilla and Henedina C. Parilla, husband
10 and wife, as joint tenants, as to an undivided 1/3 interest and Walter A. Barajas and Dionne M.
11 Barajas, husband and wife, as joint tenants, as to an undivided 1/3 interest and Roger William
12 Lester and Lori Ann Lester, husband and wife, as joint tenants, as to an undivided 1/3 interest, all
13 as tenants in common, Trustors, to Lawyers Title Company, Trustee, and recorded 05/18/2006,
14 as Instrument No. 2006-0360968 in the Official Records in the office of the County Recorder of
15 Riverside County, State of California, all that certain real property commonly known as Vacant
16 land, Lake Elsinore, CA (Vacant Land APN 375-021-011, 375-021-023, 375-021-024) and
17 described as follows: Parcel 1: The Westerly 50 feet of Lot 184, Country Club Heights, Unit 12,
18 in the County of Riverside, State of California, recorded in Book 14, page(s) 85 and 86, of Maps,
19 in the Office of the County Recorder of Riverside County, California. Parcel 2: The Easterly 25
20 feet of Lot 188 of Country Club Heights, Lakeland Unit #12, as shown by Map on File in Book
21 14, page(s) 85 and 86, of Maps, records of Riverside County, California. Parcel 3: Lot 185, Unit
22 12, Country Club Heights, Lakeland Unit #12, as shown by Map on File in Book 14, page(s) 85
23 and 86, of Maps, records of Riverside County, California. Parcel 3: Lot 185, Unit 12, Country
24 Club Heights, Elsinore, in the County of Riverside, State of California, recorded in Book 14,
25 page(s) 85 and 86, of Maps, records of said Riverside County, California. Excepting therefrom
26 the Easterly 25 feet thereof. Said property is also described as Lots 185W and 185C of Unit 12,
27 Country Club Heights, Elsinore, are transferred to Investment Property Trust Dated May 9, 2011.

28

1 11. Joshua Tree Holdings, LLC's note and beneficial interest under that certain Deed
2 of Trust dated April 21, 2006, executed by David Sabol, Trustor, to Lawyers Title Company,
3 Trustee, and recorded 05/10/2006, as Instrument No. 2006-0318884 in the Official Records in
4 the office of the County Recorder of San Bernardino County, State of California, describing land
5 therein as: the North 1/2 of Lot 9, tract 2567 as per plat recorded in book 36 of Maps, Page 70 in
6 the office of the County Recorder of said county, except the east 1/2 thereof, also known as
7 (APN 0621-071-13-0-000) are transferred to Investment Property Trust Dated May 9, 2011.

8 12. SITL Investment, LLC's note and beneficial interest under that certain Deed of
9 Trust dated May 11, 2006, executed by Fairview West, LP, Trustor, to Lawyers Title, Trustee,
10 and recorded 05/23/2006, as Instrument No. 2006-0371963 in the Official Records in the office
11 of the County Recorder of Riverside County, State of California, that property in the County of
12 Riverside, State of California, described as: Lot 4 of Elsinore Lake Wildwood Tract as shown on
13 a Map thereof recorded in Book 12, Page 34 of Maps in the office of the County Recorder of said
14 County. APN: 361-083-004 are transferred to Investment Property Trust Dated May 9, 2011.

15 13. SITL Investment, LLC's note and beneficial interest under that certain Deed of
16 Trust dated October 1, 2002, executed by Irby Haydon and Jolea Laney, Trustors, to Stewart
17 Title of California, Inc., Trustee, and recorded 12/11/2002, as Instrument No. 2002-739941 in
18 the Official Records in the office of the County Recorder of Riverside County, State of
19 California, that property situated in the State of California, County of Riverside, described as:
20 Lot 10 of Block 7 of Quail Valley Highland Tract as per Map recorded in Book 32 Pages 89-90-
21 91 of Maps in the Office of the County Recorder of Said County (APN: 350-092-010-2) are
22 transferred to Investment Property Trust Dated May 9, 2011.

23 14. James S. White, as Trustee for J. Sheldon White, Inc. Defined Benefit Pension
24 Plan's note and beneficial interest under that certain Deed of Trust dated May 23, 2006, executed
25 by SITL Investment, LLC, Trustor, to Lawyers Title Company, Trustee, and recorded
26 06/26/2006, as Instrument No. 2006-0459876 in the Official Records in the office of the County
27 Recorder of Riverside County, State of California, all that certain real property situated in the
28 County of Riverside, State of California, described as follows: The Easterly one-half of Lot 115

1 and the Easterly one-half of Lot 114 and the Westerly one-half of Lot 112 of Country Club
2 Heights, Unit C, as shown by Map on file in Book 17, Pages 3 and 4 of Maps, Records of
3 Riverside County, California. Commonly known as: Vacant Land, Lake Elsinore, CA. (APN:
4 378-156-020-0, 378-156-021-1, 378-156-058-5) are transferred to Investment Property Trust
5 Dated May 9, 2011.

6 **SECTION**

7 **IV.**

8 This Amended Judgment relates back to and amends the Judgment entered May 13, 2011
9 in this action and therefore for purposes of Revenue and Taxation Code Section 4675,

10 **INVESTMENT PROPERTY TRUST DATED MAY 9, 2011** was and remains the owner of
11 record at the time of the sale pursuant to the Official Records of the County of San Bernardino,
12 document 2011-0194844 (recorded Judgment) and Investment Property Trust Dated May 9, 2011
13 shall be entitled to claim and receive the excess proceeds resulting from the sale by the County
14 of San Bernardino for the following parcels of real property as identified in Section II, *supra*:

15	SB 034511702	Parcel No.: 417
16	SB 034511703	Parcel No.: 418
17	SB 048614310	Parcel No.: 436
18	SB 048614604	Parcel No.: 437
19	SB 059924104	Parcel No.: 441
20	SB 059924301	Parcel No.: 442
21	SB 059924307	Parcel No.: 443
22	SB 059925204	Parcel No.: 444
23	SB 059926121	Parcel No.: 445
24	SB 059927501	Parcel No.: 446
25	SB 059928306	Parcel No.: 447
26	SB 059937306	Parcel No.: 450
27	SB 059939208	Parcel No.: 451
28	SB 059943106	Parcel No.: 452

1 SB 059943111 Parcel No.: 453
2 SB 059943115 Parcel No.: 454
3 SB 059943209 Parcel No.: 455
4 SB 059943304 Parcel No.: 456
5 SB 059944102 Parcel No.: 457
6 SB 059944106 Parcel No.: 458
7 SB 059945306 Parcel No.: 460
8 SB 059945314 Parcel No.: 462
9 SB 059945502 Parcel No.: 463
10 SB 059946104 Parcel No.: 464
11 SB 059946114 Parcel No.: 465
12 SB 060021126 Parcel No.: 466
13 SB 060604210 Parcel No.: 478
14 SB 060708112 Parcel No.: 481
15 SB 060735201 Parcel No.: 484
16 SB 061209109 Parcel No.: 488
17 SB 063013202 Parcel No.: 507

18 The County of San Bernardino and its Board of Supervisors are entitled to rely on both
19 the original Judgment and this Amended Judgment in paying the excess proceeds to the
20 Investment Property Trust dated May 9, 2011 for the above parcels.

21 **SECTION**

22 **V.**


23 The Amended Judgment reflects a transfer between the Parties that results solely in a
24 change in the method of holding title to real property under Revenue and Taxation Code Section
25 11925. The May 13, 2011 Judgment remains in full force and effect as amended herein.

26 The Court shall retain jurisdiction to make any further orders to effectuate the transfer of
27 title, notes, deeds of trust and excess proceeds pursuant to this Amended Judgment and the
28

1 Judgment as modified by this Amended Judgment, pursuant to Code of Civil Procedure Section
2 664.6.

3
4 **IT IS SO ORDERED.**

5
6 Dated: 1/18, 2012




7
8 **HON. DONNA GUNNELL GARZA**
JUDGE OF THE SUPERIOR COURT

9 **IT IS SO STIPULATED.**

10 DONNA GUNNELL GARZA

11 Dated: 12-31-, 2011


12 **CHERYL HOUDE, ESQ.**

13
14 
15 Cheryl Houde, Esq.

16 Attorney for Plaintiffs and Cross-Defendants,
17 ALVIN COX, individually and as trustee of
18 FRONTBAYS TRUST and BACK BAYS TRUST;
19 JUSTIN COX; CARTER COX; and Cross-
20 Defendants, NANCY COX, individually and as
21 trustee of BACK BAYS TRUST; MITCHELL
22 JONES, LLC; SOLERA PARTNERS, LLC; and
23 MICAH INVESTMENTS, INC.

24 Dated: DECEMBER 7, 2011

25 **THE WALKER LAW FIRM, A Prof. Corp.**

26 
27 JOSEPH A. WALKER

28 JASON MATTHEW LAMB

Attorneys for Defendants and Cross-Complainants,
SITL INVESTMENTS, LLC; JOSEPH HUBAND;
and Defendants, SOUTHERN CA PROPERTIES
TRUST; COUNTRY CLUB HOLDINGS, LLC;
JOSHUA TREE HOLDINGS LLC; and Cross-
Complainant, COTTONWOOD CANYON LLC





THE DOCUMENT TO WHICH THIS CERTIFICATION IS ATTACHED IS A FULL, TRUE AND CORRECT COPY OF THE ORIGINAL ON FILE AND OF RECORD IN MY OFFICE.

ATTEST STEPHEN H. NASH

Clerk of the Superior Court of the State of California, in and for the County of San Bernardino

Date MAR - 9 2012

By Leanne Manderos Deputy

LEANNE M. LANDEROS

FROM: (949) 477-4677
Lenneke Suwito
The Mail Room Plaza Newport
1000 Bristol St. North #17
Suite 17
NEWPORT BEACH CA 92660
US

ACTIVITY: 2 17 2013
CD: 106419667/MSX12950
DIMED: 16 X 12 X 3 IN
BILL SENDER


TO

COUNTY OF RIVERSIDE TREASURER TAX
4080 LEMON ST
4TH FLOOR
RIVERSIDE CA 92501
(555) 000-0000
REF: JUSTIN COX
DEPT:

(US)

INVT: PKG ID: 33037

DEPT:



FedEx
Ground



J1512150222301uv

5372/BFC5/EE48


TREASURER TAX COLLECTOR

TRK# 7805 2009 9019

APR 20 2013

RECEIVED 2501

9622 0019 0 (000 213 4107) 3 00 7805 2009 9019



SEE NOTICE ON PACKAGE regarding UPS terms and notice of limitation of liability. Where allowed by law, shipper authorizes UPS to act as forwarding agent for export control and customs purposes. If export controls are not met, technology or software were approved from the US in accordance with the Export Administration Regulations. Shipment contrary to law is prohibited.
800 4 0914