

323B

**SUBMITTAL TO THE BOARD OF SUPERVISORS  
COUNTY OF RIVERSIDE, STATE OF CALIFORNIA**



**FROM:** TLMA – Planning Department

**SUBMITTAL DATE:**  
August 4, 2016

**SUBJECT:** **THIRD EXTENSION OF TIME FOR TENTATIVE TRACT MAP NO. 30322** – Applicant: SR Conestoga, LLC, c/o Jim Lytle – Third Supervisorial District – Winchester Zoning Area – Harvest Valley/Winchester Area Plan: Community Development: Medium Density Residential (MDR) – Location – Westerly of Adams Street, easterly of Beeler Road, southerly of Olive Avenue and northerly of Domenigoni Parkway – 64.82 Gross acres – Zoning: Specific Plan (SP293) – APPROVED PROJECT DESCRIPTION: Schedule A – to develop 272 residential lots on 64.82 gross acres consisting of 141 lots on 30.28 gross acres in Planning Area (PA) 29 and 131 lots on 32.71 gross acres in PA 34. REQUEST: THIRD EXTENSION OF TIME REQUEST for TENTATIVE TRACT MAP No. 30322, extending the expiration date to April 13, 2017. Deposit Based Fees 100%

**RECOMMENDED MOTION:** The Planning Department recommends that the Board of Supervisors:

**RECEIVE AND FILE** the Planning Commission Notice of Decision for the above referenced case acted on by the Planning Commission on July 6, 2016. The Tentative Tract Map No. 30322 will now expire on April 13, 2017.

Departmental Concurrence

Steve Weiss, AICP  
Planning Director

(Continued on next page)

Juan C. Perez  
TLMA Director

FINANCIAL DATA	Current Fiscal Year:	Next Fiscal Year:	Total Cost:	Ongoing Cost:	POLICY/CONSENT (per Exec. Office)
COST	\$ N/A.	\$ N/A.	\$ N/A	\$ N/A	Consent <input checked="" type="checkbox"/> Policy <input type="checkbox"/>
NET COUNTY COST	\$ N/A	\$ N/A	\$ N/A	\$ N/A	

<b>SOURCE OF FUNDS:</b> Deposit based funds	<b>Budget Adjustment:</b> N/A
	<b>For Fiscal Year:</b> N/A

**C.E.O. RECOMMENDATION:** APPROVE

BY: Tina Grande

County Executive Office Signature

**MINUTES OF THE BOARD OF SUPERVISORS**

On motion of Supervisor Benoit, seconded by Supervisor Tavaglione and duly carried by unanimous vote, IT WAS ORDERED that the above matter of approval is received and filed as recommended.

Ayes: Jeffries, Tavaglione, Washington, Benoit and Ashley  
 Nays: None  
 Absent: None  
 Date: August 23, 2016  
 xc: Planning, Applicant

Kecia Harper-Ihem  
 Clerk of the Board  
 By: Deputy

- Positions Added
- Change Order
- A-30
- 4/5 Vote

Prev. Agn. Ref.: | District: 3 | Agenda Number:

1-3

**SUBMITTAL TO THE BOARD OF SUPERVISORS, COUNTY OF RIVERSIDE, STATE OF CALIFORNIA  
FORM 11: THIRD EXTENSION OF TIME FOR TENTATIVE TRACT MAP NO. 30322**

**DATE:** August 4, 2016

**PAGE:** Page 2 of 2

**BACKGROUND:**

**Summary**

The Tentative Tract Map No. 30322 was originally approved at Planning Commission on January 28, 2004. The Change of Zone (CZ06715) was brought before the Board of Supervisors along with Tentative Tract Map No. 30322 on April 13, 2004, and was approved.

The first extension of time was approved at Planning Commission on April 2, 2008. A second extension of time was approved at Planning Commission on April 7, 2010.

The County Planning Department, as part of the review of this Extension of Time request has determined it necessary to recommend the addition of seven (7) new conditions of approval in order to be able to make a determination that the project does not adversely affect the general health, safety and welfare of the public.

The applicant was informed of these recommended conditions and has agreed to accept them.

The Tentative Tract Map also benefited from Senate Bill No. 1185 (SB1185), Assembly Bill No. 333 (AB333), Assembly Bill No. 208 (AB208), and Assembly Bill No. 116 (AB116), which granted statutory extensions of time for tentative maps statewide.

The Planning Commission heard the third extension of time for Tentative Tract Map No. 30322 on July 6, 2016. The Planning Commission approved the project by a 5-0 vote.

**Board Action**

The Planning Commission's decision is final and no action by the Board of Supervisors is required unless the applicant or an interested person files a complete appeal application within 10 days of this notice appearing on the Board's agenda.

**Impact on Citizens and Businesses**

The impacts of this project have been evaluated through the environmental review and public hearing process by the Planning Department and the Planning Commission.

**ATTACHMENTS:**

- A. PLANNING COMMISSION MINUTES**
- B. PLANNING COMMISSION STAFF REPORT**



# RIVERSIDE COUNTY PLANNING DEPARTMENT

Steve Weiss, AICP  
Planning Director

**DATE: August 4, 2016**

**TO:** Clerk of the Board of Supervisors

**FROM:** Planning Department - Riverside Office

**SUBJECT:** THIRD EXTENSION OF TIME FOR TENTATIVE TRACT MAP NO. 30322  
(Charge your time to these case numbers)

**The attached item(s) require the following action(s) by the Board of Supervisors:**

- |   |   |
|---|---|
| <input checked="" type="checkbox"/> Place on Administrative Action (Receive & File; EOT)        | <input type="checkbox"/> Set for Hearing (Legislative Action Required; CZ, GPA, SP, SPA)        |
| <input type="checkbox"/> Labels provided If Set For Hearing                                     | <input type="checkbox"/> Publish in Newspaper:  |
| <input type="checkbox"/> 10 Day <input type="checkbox"/> 20 Day <input type="checkbox"/> 30 day | **SELECT Advertisement**  |
| <input type="checkbox"/> Place on Consent Calendar  | <input type="checkbox"/> **SELECT CEQA Determination**  |
| <input type="checkbox"/> Place on Policy Calendar (Resolutions; Ordinances; PNC)                | <input type="checkbox"/> 10 Day <input type="checkbox"/> 20 Day <input type="checkbox"/> 30 day |
| <input type="checkbox"/> Place on Section Initiation Proceeding (GPIP)                          | <input type="checkbox"/> Notify Property Owners (app/agencies/property owner labels provided)   |
|   | Controversial: <input type="checkbox"/> YES <input type="checkbox"/> NO                         |

**Please schedule on the August 23, 2016 BOS Agenda**

Riverside Office · 4080 Lemon Street, 12th Floor  
P.O. Box 1409, Riverside, California 92502-1409  
(951) 955-3200 · Fax (951) 955-1811

Desert Office · 77-588 El Duna Ct. Suite H  
Palm Desert, California 92211  
(760) 863-8277 · Fax (760) 863-7040

*"Planning Our Future... Preserving Our Past"*



RIVERSIDE COUNTY  
PLANNING DEPARTMENT

**PLANNING COMMISSION  
MINUTE ORDER  
JULY 6, 2016**

**I. AGENDA ITEM 1.2**

**THIRD EXTENSION OF TIME for TENTATIVE TRACT MAP NO. 30322** – Applicant: SR Conestoga, LLC c/o Jim Lytle – Third Supervisorial District – Winchester Zoning Area – Harvest Valley/Winchester Area Plan: Community Development: Medium Density Residential (MDR) – Location: westerly of Adams Street, easterly of Beeler Road, southerly of Olive Avenue and northerly of Domenigoni Parkway – 64.82 Gross acres – Zoning: Specific Plan (SP-Zone) – **APPROVED PROJECT DESCRIPTION:** Schedule A – to develop 272 residential lots on 64.82 gross acres; consisting of 141 lots on 30.28 gross acres in Planning Area [PA] 29 and 131 lots on 32.71 gross acres in PA 34.

**II. PROJECT DESCRIPTION:**

Third Extension of Time Request for Tentative Tract Map No. 30322, extending the expiration date to April 13<sup>th</sup>, 2017.

**III. PLANNING COMMISSION ACTION:**


Motion by Commissioner Taylor Berger, 2<sup>nd</sup> by Commissioner Valdivia  
A vote of 5-0

**APPROVED THIRD EXTENSION OF TIME REQUEST for TENTATIVE TRACT MAP No. 30322**, extending the expiration date to April 13<sup>th</sup>, 2017.

**CD** The entire discussion of this agenda item can be found on CD. For a copy of the CD, please contact Mary Stark, TLMA Commission Secretary, at (951) 955-7436 or email at [mcstark@rctlma.org](mailto:mcstark@rctlma.org).

Agenda Item No. **1.2**  
Area Plan: Harvest Valley/Winchester  
Zoning Area: Winchester  
Supervisory District: Third  
Project Planner: Tim Wheeler  
Planning Commission Hearing: July 6, 2016

TENTATIVE TRACT MAP NO. 30322  
THIRD EXTENSION OF TIME  
Applicant: SR Conestoga, LLC c/o Jim  
Lytle

  
Steve Weiss, AICP  
Planning Director

## COUNTY OF RIVERSIDE PLANNING DEPARTMENT EXTENSION OF TIME STAFF REPORT

The applicant of the subject case has requested an extension of time to allow for recordation of a final map to develop 272 residential lots on 64.82 gross acres; consisting of 141 lots on 30.28 gross acres in Planning Area 29 and 131 lots on 32.71 gross acres in Planning Area 34 of Specific Plan No. 293 (Winchester Hills).

Unless specifically requested by the applicant, this request will not be discussed at the time it is presented to the Planning Commission as a consent calendar item.

CEQA: The subject case has conformed to the requirements of the California Environmental Quality Act, and all impacts have been analyzed in order to protect the public health, safety and welfare. No new environmental documentation is required prior to the extension of time.

GENERAL PLAN: Unless otherwise noted, the subject case had been determined to be consistent with the General Plan and all of its elements.

### **REQUEST:**

**THIRD EXTENSION OF TIME REQUEST for TENTATIVE TRACT MAP NO. 30322**

### **BACKGROUND:**

The tentative tract map was originally approved at Planning Commission on January 28, 2004. The Change of Zone (CZ06715) was brought before the Board of Supervisors along with Tentative Tract Map No. 30322 on April 13, 2004 and was approved. The first extension of time was approved at Planning Commission on April 2, 2008. A second extension of time was approved at Planning Commission on April 7, 2010.

The County Planning Department, as part of the review of this Extension of Time request has determined it necessary to recommend the addition of seven (7) new conditions of approval in

order to be able to make a determination that the project does not adversely affect the general health, safety and welfare of the public.

The applicant was informed of these recommended conditions and has agreed to accept them. Included in this staff report package are the recommended conditions of approval, and the correspondence from the applicant (dated June 22, 2016) indicating the acceptance of the seven (7) recommended conditions.

**FURTHER PLANNING CONSIDERATIONS:**

**EFFECT OF Senate Bill No. 1185 (SB1185):** On July 15, 2008, AB208 was signed into law, which grants a one-time extension of existing subdivision maps so developers can build immediately when the demand for housing goes up. It gives developers an automatic 12 month extension on previously approved subdivision maps set to expire between July 15, 2008 and January 1, 2011.

**EFFECT OF Assembly Bill No. 333 (AB333):** On July 15, 2009, AB333 was signed into law, which grants a one-time extension of existing subdivision maps so developers can build immediately when the demand for housing goes up. It gives developers an automatic 24 month extension on previously approved subdivision maps set to expire between July 15, 2009 and January 1, 2012.

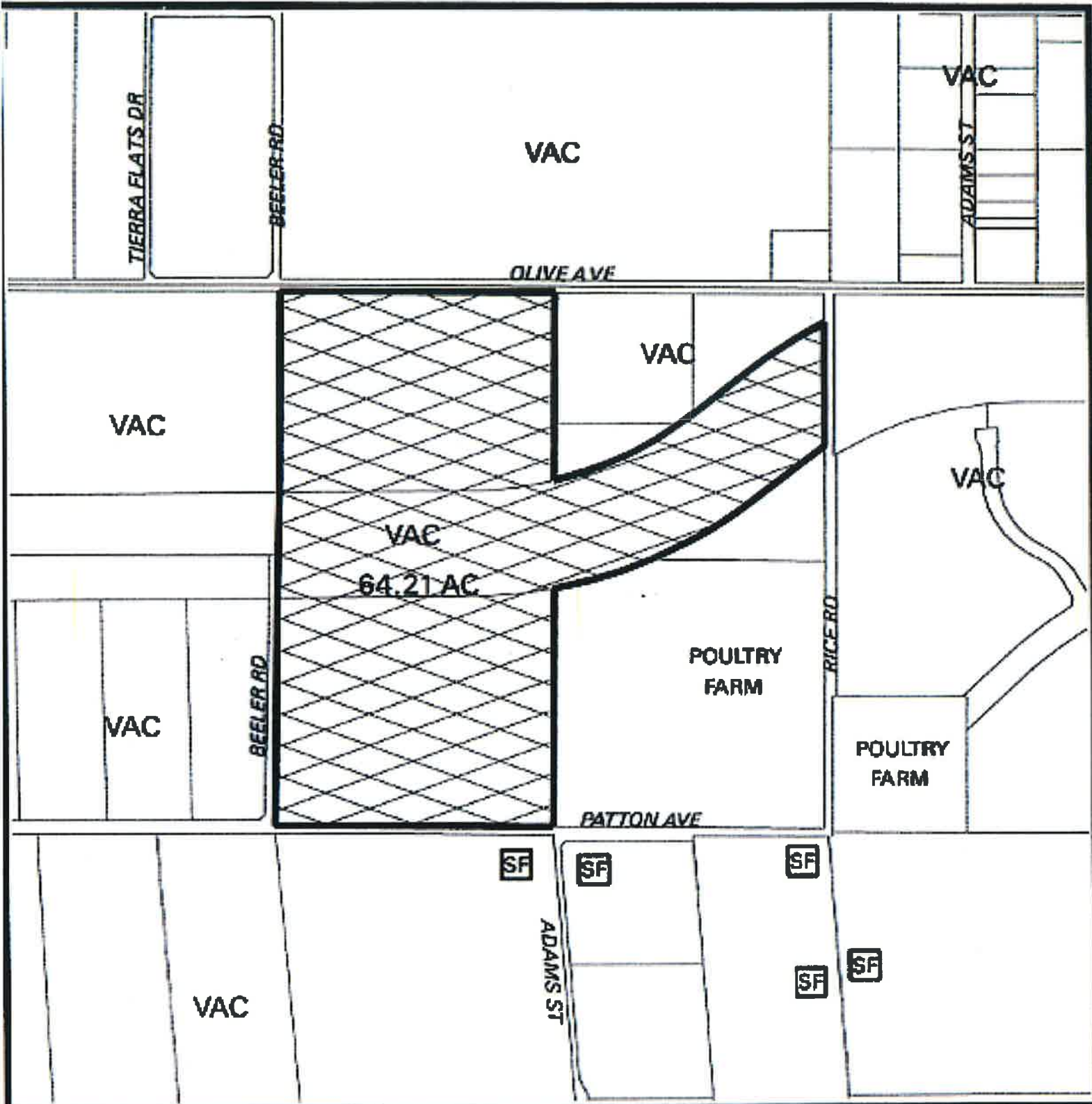
**EFFECT OF Assembly Bill No. 208 (AB208):** On July 13, 2011, AB208 was signed into law, which grants a one-time extension of existing subdivision maps so developers can build immediately when the demand for housing goes up. It gives developers an automatic 24 month extension on previously approved subdivision maps set to expire between July 13, 2011 and January 1, 2014.

**EFFECT OF Assembly Bill No. 116 (AB116):** On July 11, 2013, AB116 was signed into law, which grants a one-time extension of existing subdivision maps so developers can build immediately when the demand for housing goes up. It gives developers an automatic 24 month extension on previously approved subdivision maps set to expire between January 1, 2000 and July 11, 2013.

Therefore, upon an approval action by the Planning Commission, subsequent receive and file action by the Board of Supervisors, and the conclusion of the 10-day appeal period, the tentative map's expiration date will become April 13, 2017. If a final map has not been recorded prior this date, a fourth extension of time request must be filed 180 days prior to map expiration.

**RECOMMENDATION:**

**APPROVAL of the THIRD EXTENSION OF TIME REQUEST for TENTATIVE TRACT MAP NO. 30322**, extending the expiration date and to reflect SB1185, AB333, AB208, and AB116 benefits to April 13, 2017, subject to all the previously approved and/or amended Conditions of Approval with the applicant's consent.



TR30322

LAND USE

Ex. 1

Ser. 33 T5SR2W

Map Access 461-20

Zone Act WINCHESTER

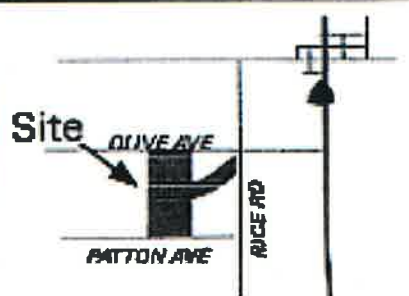
Sp. Dis. 3RD

Tract 869 D1

Date 07/18/2003

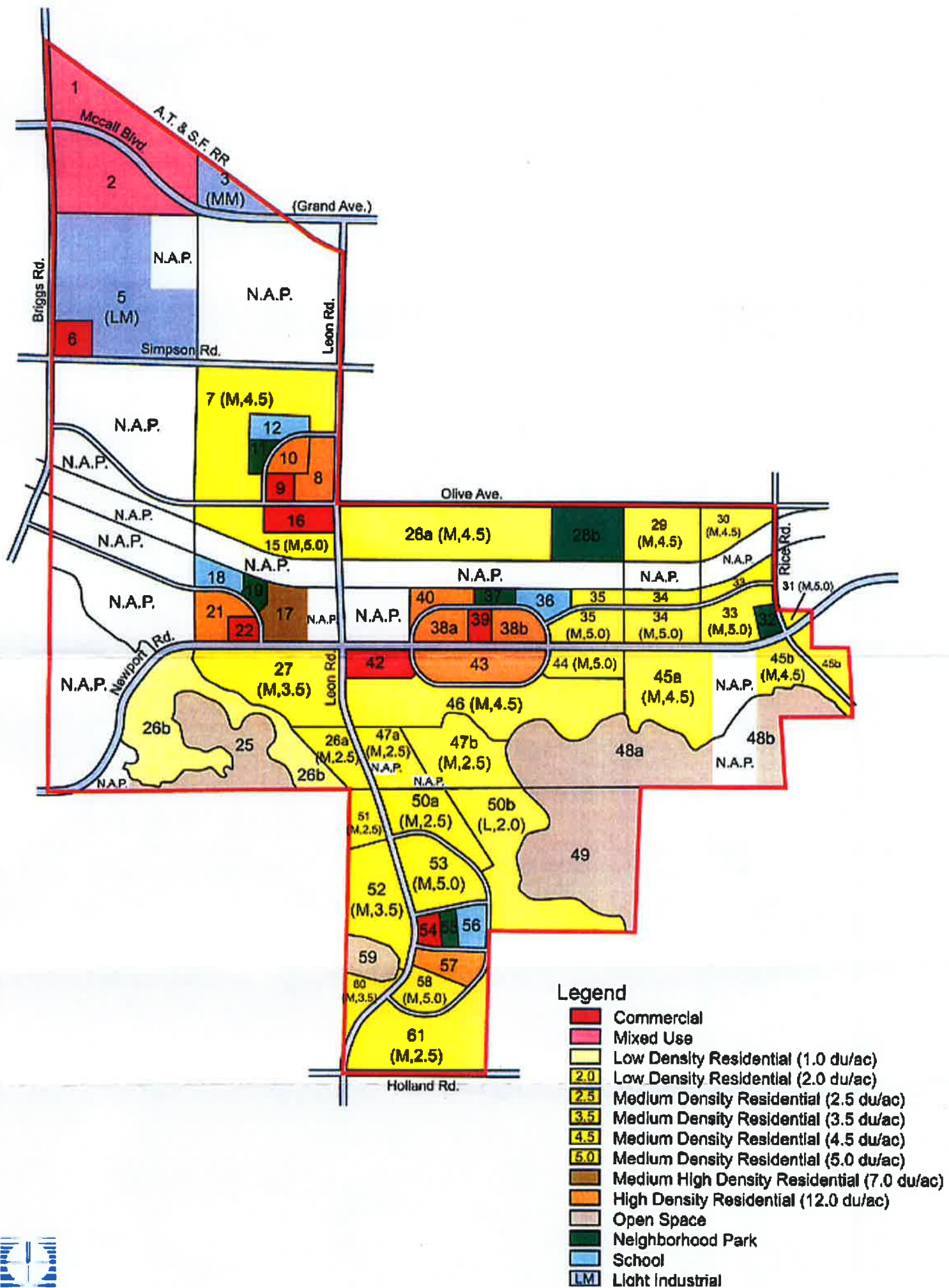
Drawn By IP

RIVERSIDE COUNTY PLANNING DEPARTMENT

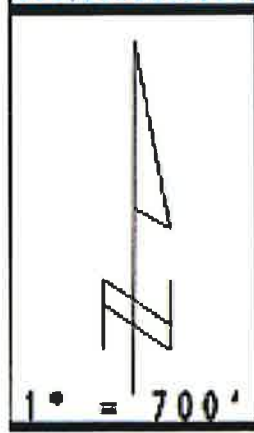
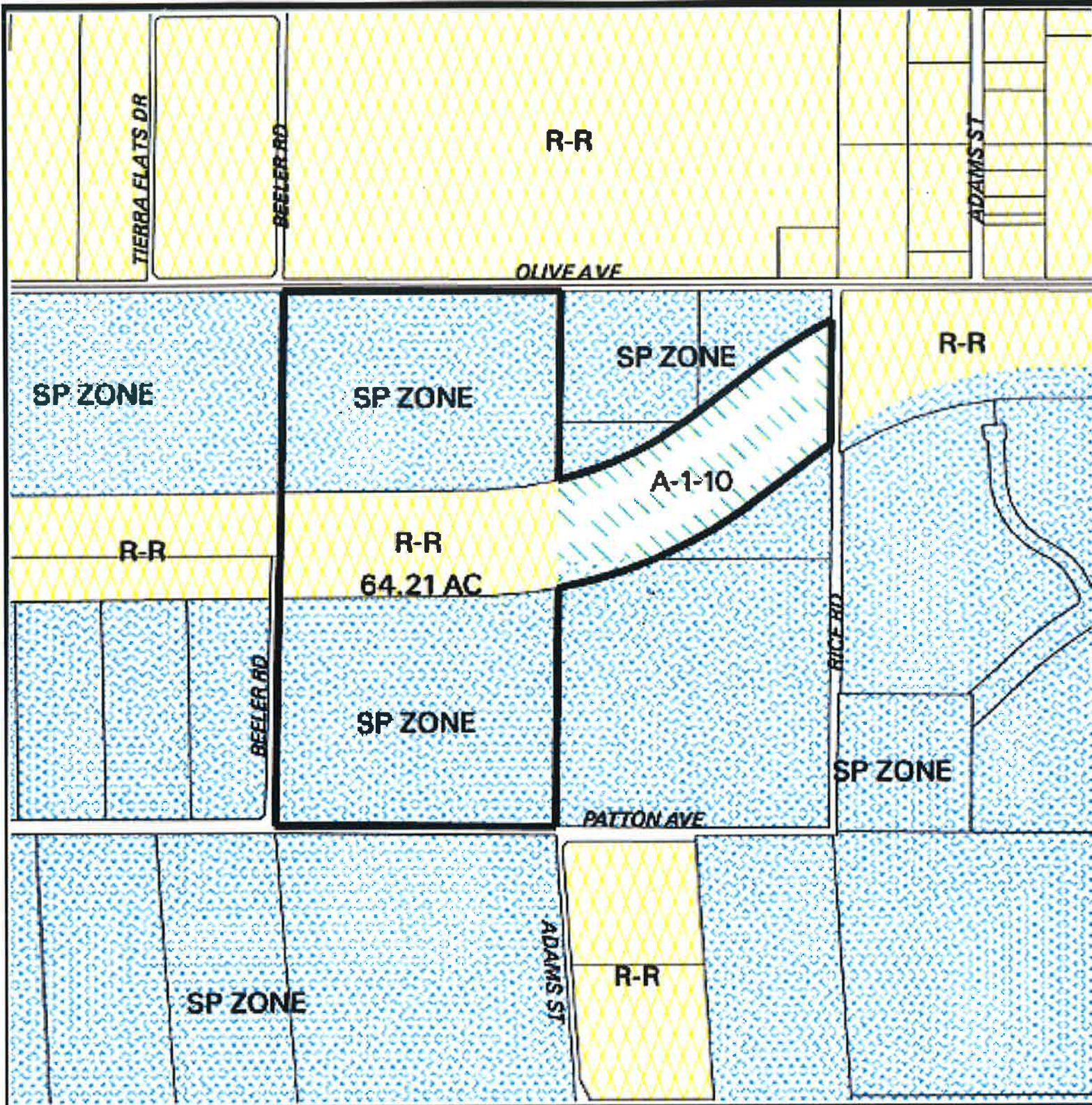


LOCATIONAL MAP

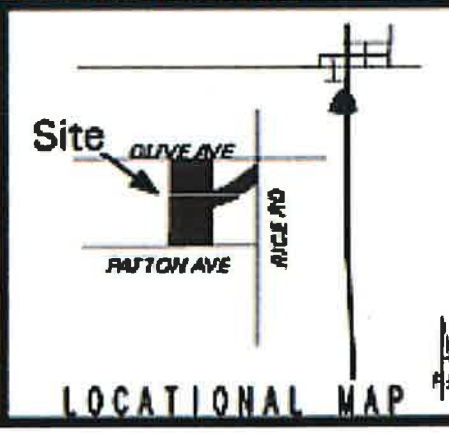
1" = 700'







TR30322			
EXISTING ZONING			Ex. 3
Sec	33 T5SR2W	R.R.	461-20
Zone	WINCHESTER		Sup. Dist.
Thru	869 01	Day	07/16/2003
Rev. Pt.		Days	1 p
RIVERSIDE COUNTY PLANNING DEPARTMENT			





# Extension of Time Environmental Determination

Project Case Number: TR30322

Original E.A. Number: EA38476

Extension of Time No.: Third


Original Approval Date: April 13, 2004

Project Location: West of Adams Street, East of Beeler Road, South of Olive Avenue and North of Domenigoni Parkway

Project Description: Schedule A – to develop 272 residential lots on 64.82 gross acres; consisting of 141 lots on 30.28 gross acres in Planning Area [PA] 29 and 131 lots on 32.71 gross acres in PA 34.

On April 13, 2004 this Tentative Tract Map and its original environmental assessment/environmental impact report was reviewed to determine: 1) whether any significant or potentially significant changes in the original proposal have occurred; 2) whether its environmental conditions or circumstances affecting the proposed development have changed. As a result of this evaluation, the following determination has been made:

<input type="checkbox"/>	I find that although the proposed project could have a significant effect on the environment, <b>NO NEW ENVIRONMENTAL DOCUMENTATION IS REQUIRED PRIOR TO APPROVAL OF THE EXTENSION OF TIME</b> , because all potentially significant effects (a) have been adequately analyzed in an earlier EIR or Negative Declaration pursuant to applicable legal standards and (b) have been avoided or mitigated pursuant to that earlier EIR or Negative Declaration and the project's original conditions of approval.
<input checked="" type="checkbox"/>	I find that although the proposed project could have a significant effect on the environment, and there are one or more potentially significant environmental changes or other changes to the circumstances under which the project is undertaken, <b>NO NEW ENVIRONMENTAL DOCUMENTATION IS REQUIRED PRIOR TO APPROVAL OF THE EXTENSION OF TIME</b> , because all potentially significant effects (a) have been adequately analyzed in an earlier EIR or Negative Declaration pursuant to applicable legal standards and (b) have been avoided or mitigated pursuant to that earlier EIR or Negative Declaration and revisions to the project's original conditions of approval which have been made and agreed to by the project proponent.
<input type="checkbox"/>	I find that there are one or more potentially significant environmental changes or other changes to the circumstances under which the project is undertaken, which the project's original conditions of approval may not address, and for which additional required mitigation measures and/or conditions of approval cannot be determined at this time. Therefore, <b>AN ENVIRONMENTAL ASSESSMENT/INITIAL STUDY IS REQUIRED</b> in order to determine what additional mitigation measures and/or conditions of approval, if any, may be needed, and whether or not at least one of the conditions described in California Code of Regulations, Section 15162 (necessitating a Supplemental or Subsequent E.I.R.) exist. Additionally, the environmental assessment/initial study shall be used to determine <b>WHETHER OR NOT THE EXTENSION OF TIME SHOULD BE RECOMMENDED FOR APPROVAL</b> .
<input type="checkbox"/>	I find that the original project was determined to be exempt from CEQA, and the proposed project will not have a significant effect on the environment, therefore <b>NO NEW ENVIRONMENTAL DOCUMENTATION IS REQUIRED PRIOR TO APPROVAL OF THE EXTENSION OF TIME</b> .

Signature:   
Tim Wheeler, Urban Regional Planner III

Date: June 23, 2016  
For Steve Weiss, Planning Director

TRACT MAP Tract #: TR30322

Parcel: 461-200-009

50. PRIOR TO MAP RECORDATION

FLOOD RI DEPARTMENT

50.FLOOD RI. 9 MAP WQMP REQUIRED FOR EOT3

RECOMMND

In order to comply with the County's Municipal Storm Sewer System (MS4) Permit, this development is required to mitigate its water quality impacts. A project specific preliminary Water Quality Management Plan (WQMP) shall be submitted to the District for review and approval. This may require reconfiguration of the tract layout.

60. PRIOR TO GRADING PRMT ISSUANCE

BS GRADE DEPARTMENT

60.BS GRADE. 10 MAP - EOT3 NPDES/SWPPP

RECOMMND

Prior to issuance of any grading or construction permits - whichever comes first - the applicant shall provide the Building and Safety Department evidence of compliance with the following: "Effective March 10, 2003 owner operators of grading or construction projects are required to comply with the N.P.D.E.S. (National Pollutant Discharge Elimination System) requirement to obtain a construction permit from the State Water Resource Control Board (SWRCB). The permit requirement applies to grading and construction sites of "ONE" acre or larger. The owner operator can comply by submitting a "Notice of Intent" (NOI), develop and implement a STORM WATER POLLUTION PREVENTION PLAN (SWPPP) and a monitoring program and reporting plan for the construction site. For additional information and to obtain a copy of the NPDES State Construction Permit contact the SWRCB at [www.swrcb.ca.gov](http://www.swrcb.ca.gov) .

Additionally, at the time the county adopts, as part of any ordinance, regulations specific to the N.P.D.E.S., this project (or subdivision) shall comply with them.

60.BS GRADE. 11 MAP - EOT3 APPROVED WQMP

RECOMMND

Prior to the issuance of a grading permit, the owner / applicant shall submit to the Building & Safety Department Engineering Division evidence that the project - specific Water Quality Management Plan (WQMP) has been approved by the Riverside County Flood Control District or Riverside County Transportation Department and that all approved water quality treatment control BMPs have been included on the grading plan.

TRACT MAP Tract #: TR30322

Parcel: 461-200-009

60. PRIOR TO GRADING PRMT ISSUANCE

60.BS GRADE. 12

MAP- EOT3 BMP CONST NPDES PERM

RECOMMND

Prior to the issuance of a grading permit, the owner / applicant shall obtain a BMP (Best Management Practices) Permit for the monitoring of the erosion and sediment control BMPs for the site. The Department of Building and Safety will conduct NPDES (National Pollutant Discharge Elimination System) inspections of the site based on Risk Level to verify compliance with the Construction General Permit, Stormwater ordinances and regulations until completion of the construction activities, permanent stabilization of the site and permit final.

EPD DEPARTMENT

60.EPD. 1

EPD - EOT3 MBTA SURVEY

RECOMMND

Birds and their nests are protected by the Migratory Bird Treaty Act (MBTA) and California Department of Fish and Wildlife (CDFW) Codes. Since the project supports suitable nesting bird habitat, removal of vegetation or any other potential nesting bird habitat disturbances shall be conducted outside of the avian nesting season (February 1st through September 15th). If habitat must be cleared during the nesting season, a preconstruction nesting bird survey shall be conducted. The preconstruction nesting bird survey must be conducted by a biologist who holds a current MOU with the County of Riverside. If nesting activity is observed, appropriate avoidance measures shall be adopted to avoid any potential impacts to nesting birds. The nesting bird survey must be completed no more than 3 days prior to any ground disturbance. If ground disturbance does not begin within 3 days of the survey date a second survey must be conducted. Prior to the issuance of a grading permit the project proponent must provide written proof to the Riverside County Planning Department, Environmental Programs Division (EPD) that a biologist who holds an MOU with the County of Riverside has been retained to carry out the required survey. Documentation submitted to prove compliance prior to grading permit issuance must at a minimum include the name and contact information for the Consulting Biologist and a signed statement from the Consulting Biologist confirming that they have been contracted by the applicant to conduct a Preconstruction Nesting Bird Survey. In some cases EPD may also require a Monitoring and Avoidance Plan prior to the issuance of a grading permit. Prior to finalization of a grading permit or prior to issuance of any building permits the projects

TRACT MAP Tract #: TR30322

Parcel: 461-200-009

60. PRIOR TO GRADING PRMT ISSUANCE

60.EPD. 1                      EPD - EOT3 MBTA SURVEY (cont.)                      RECOMMND

consulting biologist shall prepare and submit a report, documenting the results of the survey, to EPD for review.

PLANNING DEPARTMENT

60.PLANNING. 32                      MAP - TRIBAL MONITOR EOT3                      RECOMMND

Prior to the issuance of grading permits, the developer/permit applicant shall enter into a contract and retain a Tribal Monitor. The contract shall address the treatment and ultimate disposition of cultural resources which may include repatriation and/or curation in a Riverside County approved curation facility. It should be noted that Tribal Monitoring is not required for mitigation on this project as monitoring by a qualified Archaeologist is required for such mitigation.

The Tribal Monitor shall be on-site during all initial ground disturbing activities and excavation of each portion of the project site including clearing, grubbing, tree removals, grading, trenching, stockpiling of materials, rock crushing, structure demolition and etc. The Tribal Monitor shall have the limited authority to temporarily divert, redirect or halt the ground disturbance activities to allow identification, evaluation, and potential recovery of cultural resources in coordination with the appropriate Cultural Resources Professional such as an Archaeologist, Historic Archaeologist, Architectural Historian and/or Historian.

The developer/permit applicant shall submit a fully executed copy of the contract to the County Archaeologist to ensure compliance with this condition of approval. Upon verification, the Archaeologist shall clear this condition.

NOTE:

1)The Cultural Resources Professional is responsible for implementing mitigation and standard professional practices for cultural resources. The Professional shall coordinate with the County, developer/permit applicant and SI Monitors throughout the process.

2)Tribal monitoring does not replace any required Cultural Resources monitoring, but rather serves as a supplement for coordination and advisory purposes for all groups' interests only.

3)The developer/permit applicant shall not be required to

TRACT MAP Tract #: TR30322

Parcel: 461-200-009

60. PRIOR TO GRADING PRMT ISSUANCE

60.PLANNING. 32

MAP - TRIBAL MONITOR EOT3 (cont.)

RECOMMND

further pursue any agreement for special interest monitoring of this project if after 60 days from the initial attempt to secure an agreement the developer/permit applicant, through demonstrable good faith effort, has been unable to secure said agreement from the SI Monitors. A good faith effort shall consist of no less than 3 written attempts from the developer/permit applicant to the tribe to secure the required special interest monitoring agreement and appropriate e-mail and telephone contact attempts. Documentation of the effort made to secure the agreement shall be submitted to the County Archaeologist for review and consideration.

4)Should repatriation be preferred, it shall not occur until after the Phase IV monitoring report has been submitted to the Riverside County Archaeologist. Should curation be preferred, the developer/permit applicant is responsible for all costs.

This agreement shall not modify any condition of approval or mitigation measure.

90. PRIOR TO BLDG FINAL INSPECTION

BS GRADE DEPARTMENT

90.BS GRADE. 7

MAP - EOT3 IF WQMP REQUIRED

RECOMMND

Prior to final building inspection, the applicant shall comply with the following:

1.Obtain inspection of all treatment control BMPs and/or clearance from the Building and Safety Department. All structural BMPs described in the project - specific WQMP and indicated on the approved grading plan shall be constructed and installed in conformance with the approved plans and specifications.

2.The applicant/owner shall submit a "Wet Signed" copy of the Water Quality Management Plan (WQMP) Certification from a Registered Civil Engineer certifying that the project - specific WQMP treatment control BMPs have been installed in accordance with the approved WQMP.

3.The applicant/owner shall provide the Department of Building Safety with GPS coordinates for the location of

06/30/16  
09:40

Riverside County LMS  
CONDITIONS OF APPROVAL

Page: 5

TRACT MAP Tract #: TR30322

Parcel: 461-200-009

90. PRIOR TO BLDG FINAL INSPECTION

90.BS GRADE. 7

MAP - EOT3 IF WQMP REQUIRED (cont.)

RECOMMND

the project - specific WQMP treatment control BMPs.

4.The applicant/owner shall register the project - specific WQMP treatment control BMPs with the Department of Building Safety Business Registration Division. Any person or entity that owns or operates a commercial and/or industrial facility shall register such facility for annual inspections.

5.The applicant shall make payment to the Building and Safety Department for the Water Quality Management Plan (WQMP) Annual Inspection.